


JAPAN INTERNATIONAL COOPERATION AGENCY (JICA)
NEPAL

Topographic Survey for the Supplementary Study on Environmental Impact Assessment (EIA) Study of Sindhuli Road Project Section III



JICA LIBRARY



1196595 [1]

FINAL REPORT

VOLUME I - MAIN REPORT

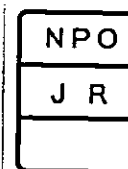
Annex - 5 : DESCRIPTION CARD OF THE SURVEY MONUMENTS

March, 2005




GEOCE Consultants (P.) Ltd.

GPO Box 4266, Kathmandu, Nepal
Tel : 5545542, 5521175, Fax : 5526096
E-mail : geoc@info.com.np



JAPAN INTERNATIONAL COOPERATION AGENCY (JICA)
NEPAL

Topographic Survey for the Supplementary Study on Environmental Impact Assessment (EIA) Study of Sindhuli Road Project Section III



FINAL REPORT

VOLUME I - MAIN REPORT

Annex - 5 : DESCRIPTION CARD OF THE SURVEY MONUMENTS

March, 2005



GEOCE Consultants (P.) Ltd.

GPO Box 4266, Kathmandu, Nepal

Tel : 5545542, 5521175, Fax : 5526096


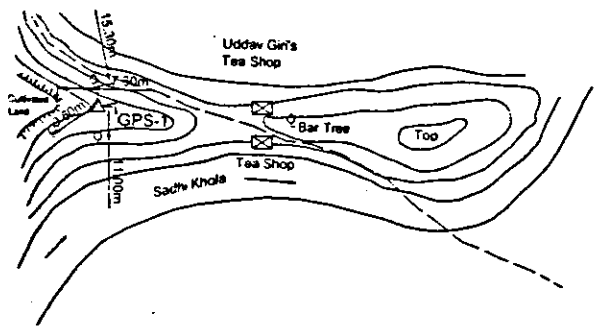
E-mail : geoce@info.com.np



1196595 [1]


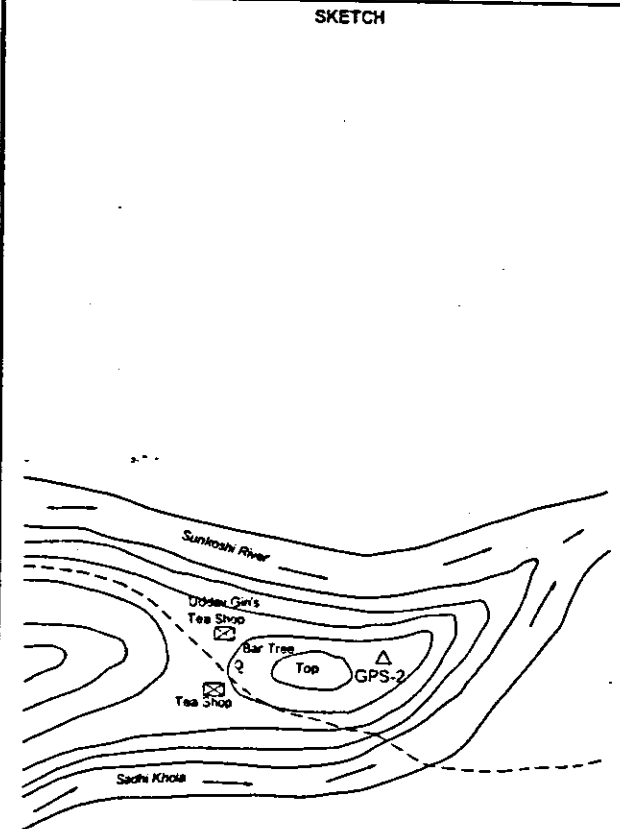
DESCRIPTION OF GPS STATION

SINDHULI ROAD PROJECT SECTION III, NEPALTHOK - KHURKOT

Station Name : <u>GPS - 1</u>	Date of Monumentation : <u>12-Feb-05</u>
Type : <u>Concrete Pillar (30 cm x 30 cm x 50 cm)</u>	
Coordinates and Reduced Level	
Northing : <u>3034339.771m</u>	Easting : <u>387307.711 m</u>
R.L. : <u>595.294</u>	
Location	
Zone : <u>Janakpur</u>	District : <u>Sindhuli</u>
V.D.C/Ward : <u>Kuseswar Dumja - 1</u>	
Village : <u>Bar Ko Bot</u>	Chainage : <u>24+300</u>
PHOTOGRAPH	SKETCH
	
Description : GPS-1 is established south of the foot track below the cultivated land, approx 150 m west of Uddav Giri's Tea Shop and Bar Ko Bot. Other details are shown in sketch.	

DESCRIPTION OF GPS STATION

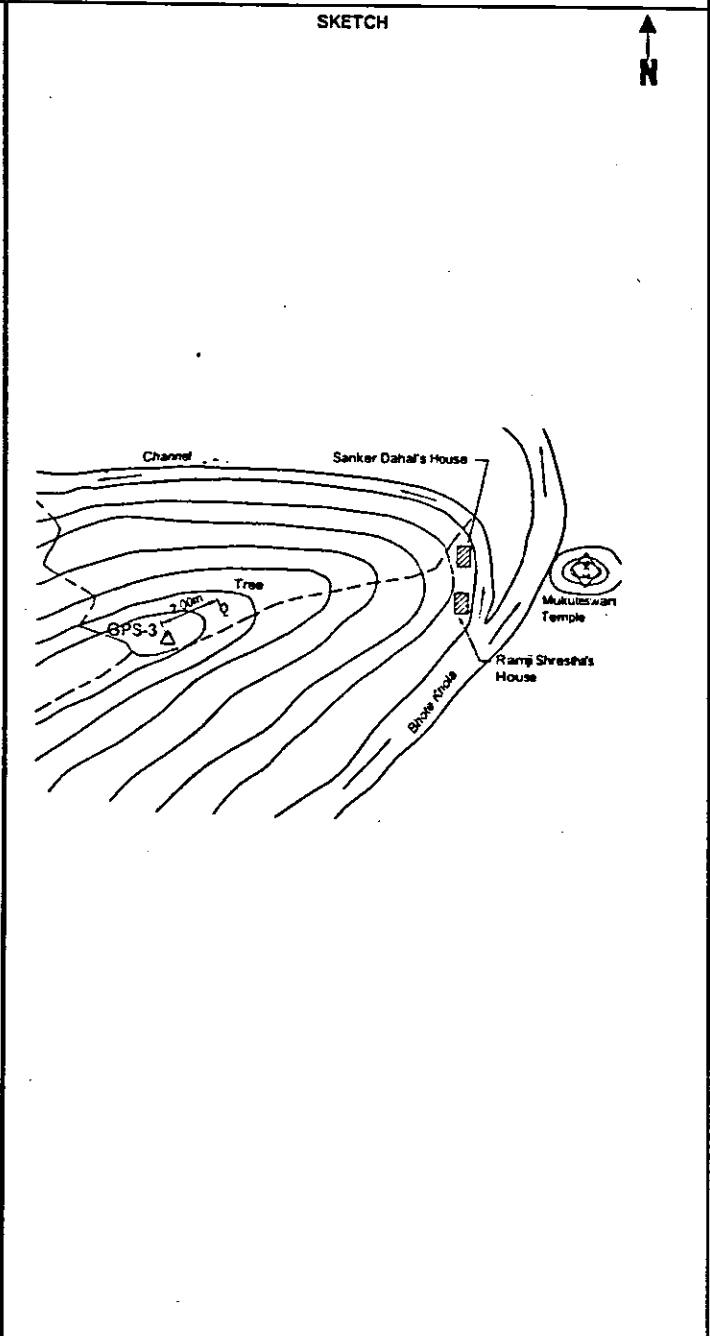

SINDHULI ROAD PROJECT SECTION III, NEPALTHOK - KHURKOT

Station Name : <u>GPS - 2</u>	Date of Monumentation : <u>12-Feb-05</u>
Type : <u>Concrete Pillar (30 cm x 30 cm x 50 cm)</u>	
Coordinates and Reduced Level	
Northing : <u>3034111.147m</u>	Easting : <u>387761.748 m</u>
R.L. : <u>538.846</u>	
Location	
Zone : <u>Janakpur</u>	District : <u>Sindhuli</u>
V.D.C/Ward : <u>Jhagajholi Ratmata - 3</u>	
Village : <u>Bar Ko Bot</u>	Chainage : <u>23+800</u>
<p style="text-align: center;">PHOTOGRAPH</p> 	<p style="text-align: center;">SKETCH</p> 
Description : GPS-2 is established on the top of barren land between Sunkoshi river and Sadhi Khola, approx 400m east of Uddav Gir's Tea shop and Bar ko Bot. Other details are shown in sketch.	

DESCRIPTION OF GPS STATION

SINDHULI ROAD PROJECT SECTION III, NEPALTHOK - KHURKOT


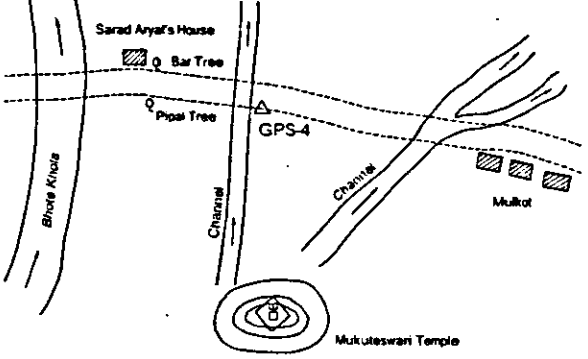
Station Name : <u>GPS - 3</u>	Date of Monumentation : <u>13-Feb-05</u>
Type : <u>Concrete Pillar (30 cm x 30 cm x 50 cm)</u>	
Coordinates and Reduced Level	
Northing : <u>3032116.559m</u>	Easting : <u>393115.335m</u>
R.L. : <u>546.975</u>	
Location	
Zone : <u>Janakpur</u>	District : <u>Sindhuli</u>
V.D.C Ward <u>Purano Jhagajholi - 4</u>	
Village : <u>Gadyangudung Danda</u>	Chainage : <u>16+200</u>



Description : GPS-3 is established on the top of Gadyangudung Danda, west of Bhote Khola, near the foot track, approx 70 m west of Shankar Dahal's and Ramji Shrestha's house. It lies 125.0m west of Mukteshwari temple. Other details are shown in sketch.

DESCRIPTION OF GPS STATION

SINDHULI ROAD PROJECT SECTION III, NEPALTHOK - KHURKOT


Station Name : GPS - 4	Date of Monumentation : <u>13-Feb-05</u>
Type : Concrete Pillar (30 cm x 30 cm x 50 cm)	
Coordinates and Reduced Level	
Northing : <u>3032325.798m</u>	Easting : <u>393507.065m</u>
	R.L. : <u>493.231</u>
Location	
Zone : <u>Janakpur</u>	District : <u>Sindhuli</u>
	V.D.C/Ward : <u>Purano Jhagajholi - 4</u>
Village : <u>Mulkot Phat</u>	Chainage : <u>15+900</u>
PHOTOGRAPH	SKETCH
	
Description : GPS-4 is established on the junction of foot track and channel, approx 100m east of Sarad Aryal's house and approx 200m north of Mukuteswari temple. Other details are shown in sketch.	

DESCRIPTION OF GPS STATION

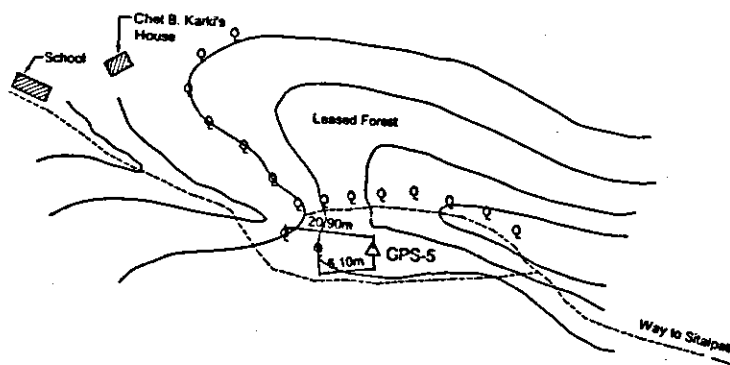
SINDHULI ROAD PROJECT SECTION III, NEPALTHOK - KHURKOT

Station Name : GPS - 5	Date of Monumentation : 14-Feb-05
Type : Concrete Pillar (30 cm x 30 cm x 50 cm)	
Coordinates and Reduced Level	
Northing : 3029743.610m	Easting : 397703.405m
	R.L. : 605.644
Location	
Zone : Janakpur	District : Sindhuli
	V.D.C/Ward : Sital Pati - 2
Village : Ghumaune Chainpur	Chainage : 8+400

PHOTOGRAPH



SKETCH




Description : GPS-5 is established on the barren land between the two foot tracks, approx 200m south east of Chet Bahadur Karki's house and approx 400m east of Panchakanya Primary School at Chainpur village. Other details are shown in sketch.

DESCRIPTION OF GPS STATION

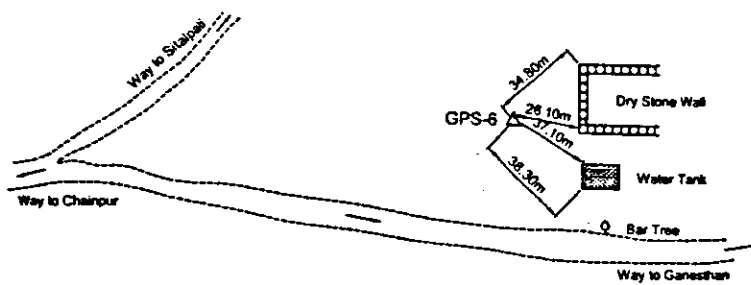
SINDHULI ROAD PROJECT SECTION III, NEPALTHOK - KHURKOT

Station Name : GPS - 6	Date of Monumentation : <u>14-Feb-05</u>
Type : Concrete Pillar (30 cm x 30 cm x 50 cm)	
Coordinates and Reduced Level	
Northing : <u>3029229.160m</u>	Easting : <u>397861.511m</u>
R.L. : <u>633.064</u>	
Location	
Zone : <u>Janakpur</u>	District : <u>Sindhuli</u>
V.D.C/Ward : <u>Sital Pati - 1</u>	
Village : <u>Barbote Danda</u>	Chainage : <u>7+700</u>

PHOTOGRAPH



SKETCH




Description : GPS-6 is established on Barbote Danda near cemented water tank. Other details are shown in sketch

DESCRIPTION OF GPS STATION

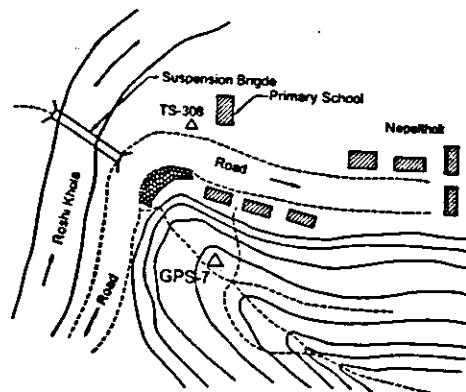
SINDHULI ROAD PROJECT SECTION III, NEPALTHOK - KHURKOT

Station Name : <u>GPS - 7</u>	Date of Monumentation : <u>15-Feb-05</u>
Type : <u>Concrete Pillar (15 cm x 15 cm x 50 cm)</u>	
Coordinates and Reduced Level	
Northing : <u>3036668.160m</u>	Easting : <u>382598.043m</u>
R.L. : <u>645.262</u>	
Location	
Zone : <u>Janakpur</u>	District : <u>Sindhuli</u>
V.D.C Ward : <u>Kusheswor VDC - 4</u>	
Village : <u>Nepalthok</u>	Chainage : _____

PHOTOGRAPH




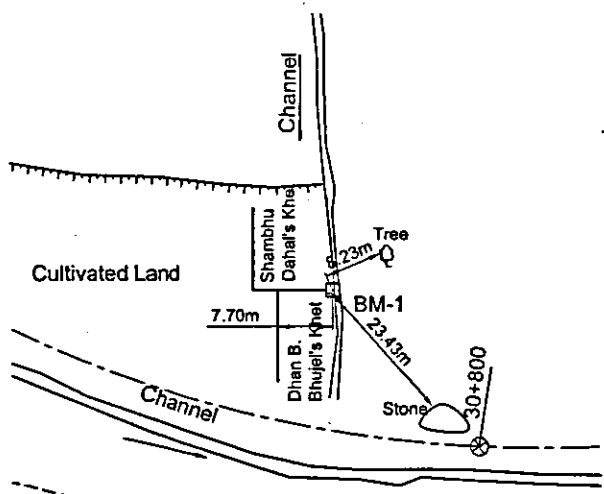
SKETCH



Description : GPS 7 is established on a hill approximately 100m south of a primary school. This GPS is situated 92m above station TS-308. A suspension bridge is about 90m NW of it. Other details are shown in sketch.


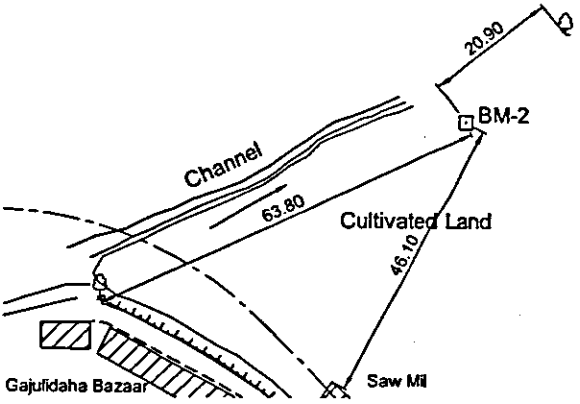
DESCRIPTION OF BENCHMARKS

SINDHULI ROAD PROJECT SECTION III, NEPALTHOK - KHURKOT

Station Name : B.M. 1	Date of Monumentation : <u>22-Feb-05</u>
Type : Concrete Pillar (15 cm x 15 cm x 50 cm)	
Coordinates and Reduced Level	
Northing : <u>3036730.910 m</u>	Easting : <u>383025.827m</u>
R.L. : <u>545.244m</u>	
Location	
Zone : <u>Janakpur</u>	District : <u>Sindhuli</u>
V.D.C/Ward : <u>Kusheswor VDC- 4</u>	
Village : <u>Nepalthok</u>	Chainage : <u>30+836</u>
PHOTOGRAPH	SKETCH
	
Description : BM- 1 is established 150m south east of Nepalthok bazar. It lies on the border of Shambhu Dahal's and Dhan Bahadur Bhujel's cultivated land near the channel edge. Other details are shown in sketch.	

DESCRIPTION OF BENCHMARKS

SINDHULI ROAD PROJECT SECTION III, NEPALTHOK - KHURKOT


Station Name : B.M. 2	Date of Monumentation : <u>23-Feb-05</u>
Type : Concrete Pillar (15 cm x 15 cm x 50 cm)	
Coordinates and Reduced Level	
Northing : <u>3036962.480 m</u>	Easting : <u>384046.747m</u>
R.L. : <u>532.760m</u>	
Location	
Zone : <u>Janakpur</u>	District : <u>Sindhuli</u>
V.D.C/Ward : <u>Kusheswor Dumja - 2</u>	
Village : <u>Gajulidaha</u>	Chainage : <u>29+766</u>
PHOTOGRAPH	SKETCH
	
Description : BM- 2 is established 300 m north west of Gajuli Daha. This BM lies 46 m north east of Purna Chandra Wood Saw Mill. Other details are shown in sketch.	

DESCRIPTION OF BENCHMARKS

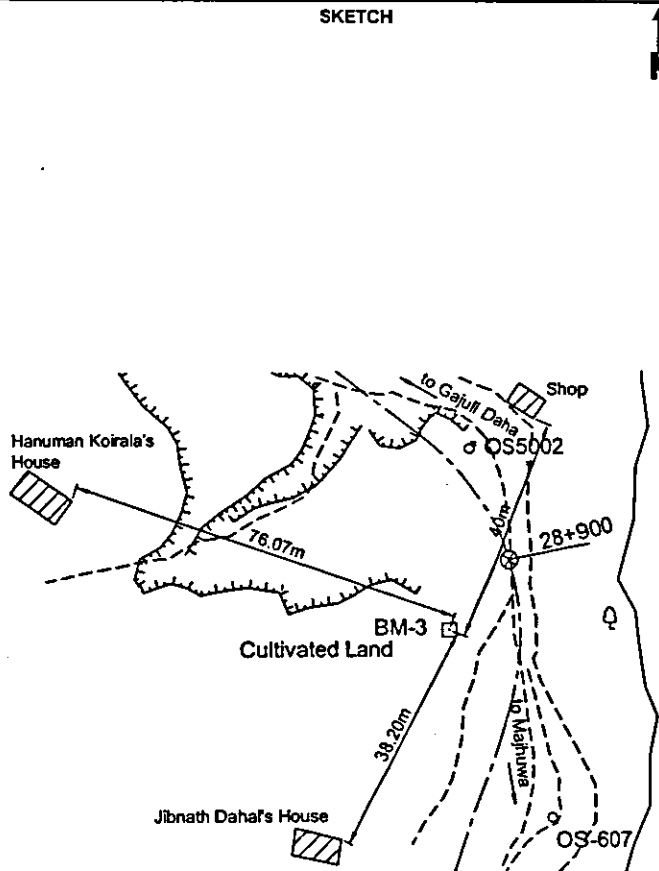
SINDHULI ROAD PROJECT SECTION III, NEPALTHOK - KHURKOT

Station Name : B.M. 3	Date of Monumentation : <u>23-Feb-05</u>	
Type : Concrete Pillar (15 cm x 15 cm x 50 cm)		
Coordinates and Reduced Level		
Northing : <u>3036374.410 m</u>	Easting : <u>384351.459m</u>	R.L. : <u>555.678</u>
Location		
Zone : <u>Janakpur</u>	District : <u>Sindhuli</u>	V.D.C/Ward : <u>Kusheswor Durnja - 2</u>
Village : <u>Gajulidaha Tar</u>	Chainage : <u>28+886</u>	

PHOTOGRAPH



SKETCH



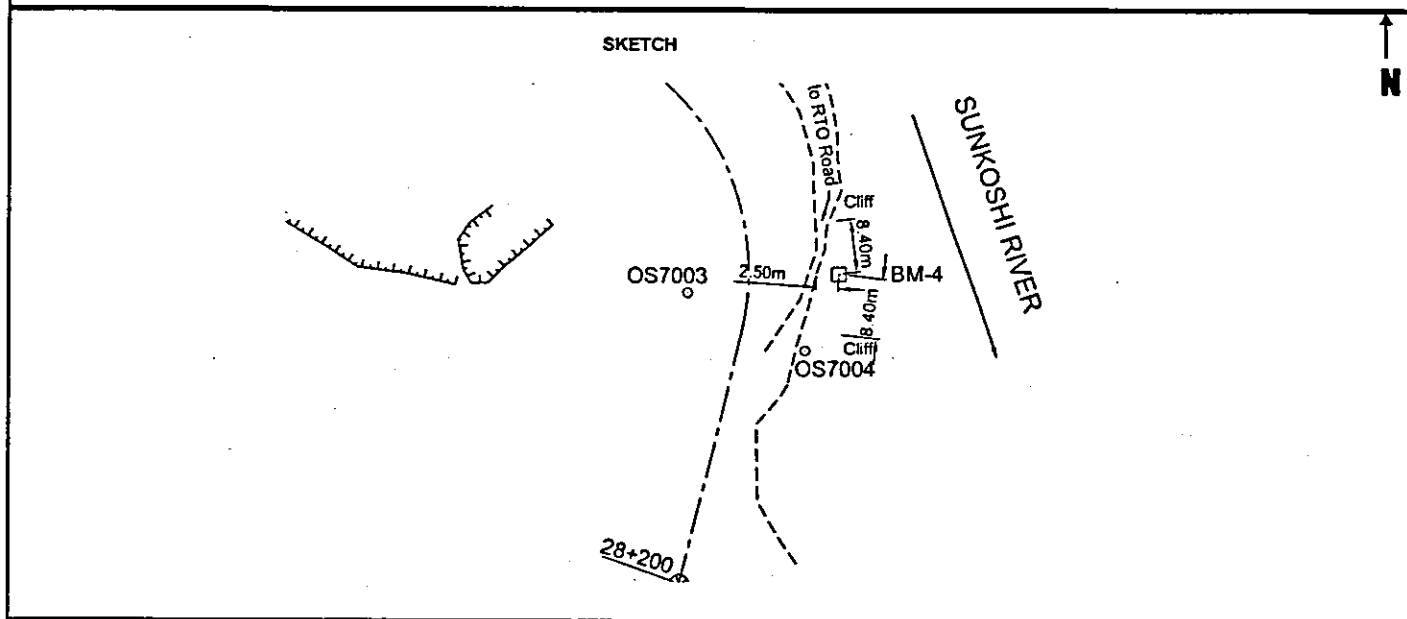
Description : BM-3 is established on the east side of Basu Koirala's land. This BM lies 38.20m north east of Jivnath Dahal's house and 76.07m east of Hanuman Koirala's house. Other details are shown in sketch.

DESCRIPTION OF BENCHMARKS

SINDHULI ROAD PROJECT SECTION III, NEPALTHOK - KHURKOT

Station Name : B.M. 4	Date of Monumentation : <u>24-Feb-05</u>	
Type : Concrete Pillar (15 cm x 15 cm x 50 cm)		
Coordinates and Reduced Level		
Northing : <u>3036063.950 m</u>	Easting : <u>384522.597m</u>	R.L. : <u>558.585 m</u>
Location		
Zone : <u>Janakpur</u>	District : <u>Sindhuli</u>	V.D.C/Ward : <u>Kusheswor Dumja - 1</u>
Village : <u>Majhuwa Pipal Bot</u>	Chainage : <u>28+254</u>	

PHOTOGRAPH




Description : BM - 4 is established 2.40m east of RTO road on a small hump. This BM lies 150m east of Boke Dhikuro and west of Sunkoshi river . Other details are shown in sketch.

DESCRIPTION OF BENCHMARKS

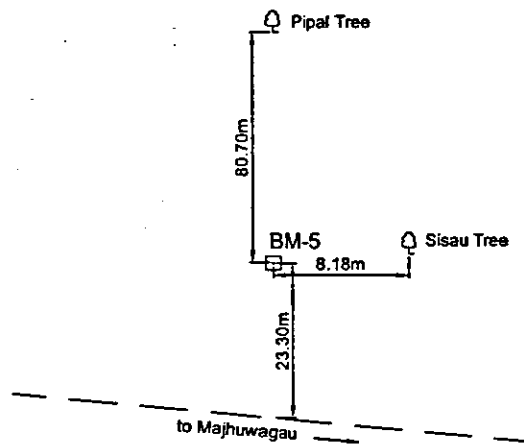
SINDHULI ROAD PROJECT SECTION III, NEPALTHOK - KHURKOT

Station Name : B.M. 5	Date of Monumentation : <u>24-Feb-05</u>
Type : Concrete Pillar (15 cm x 15 cm x 50 cm)	
Coordinates and Reduced Level	
Northing : <u>3035565.170 m</u>	Easting : <u>384778.079m</u>
R.L. : <u>519.626 m</u>	
Location	
Zone : <u>Janakpur</u>	District : <u>Sindhuli</u>
V.D.C/Ward : <u>Kusheswor Dumja - 1</u>	
Village : <u>Majhuwa Tappu</u>	Chainage : <u>27+532</u>

PHOTOGRAPH



SKETCH



Description : BM-5 is established on the land of Madhav Neupane. This BM lies 200m west of Chuni Dhikuro, 80.70m south of Pipal tree and 8.18m west of Sisau tree. Other details are shown in sketch.

DESCRIPTION OF BENCHMARKS

SINDHULI ROAD PROJECT SECTION III, NEPALTHOK - KHURKOT

Station Name : B.M. 7	Date of Monumentation : <u>25-Feb-05</u>
Type : Concrete Pillar (15 cm x 15 cm x 50 cm)	
Coordinates and Reduced Level	
Northing : <u>3034284.910 m</u>	Easting : <u>387504.640m</u>
R.L. : <u>537.325 m</u>	
Location	
Zone : <u>Janakpur</u>	District : <u>Sindhuli</u>
V.D.C/Ward : <u>Jhagajholi Ratamata-3</u>	
Village : <u>Sandhi Barko Rukh</u>	Chainage : <u>24+150</u>
PHOTOGRAPH	
[Empty space for photograph]	
SKETCH	
Description : BM - 7 is established 25.67m and 28.60m south east of Uddhav Giri's and Basanta Shrestha's hotel respectively. A big Bar tree lies 30.90m north west of this BM. Other details are shown in sketch.	

DESCRIPTION OF BENCHMARKS

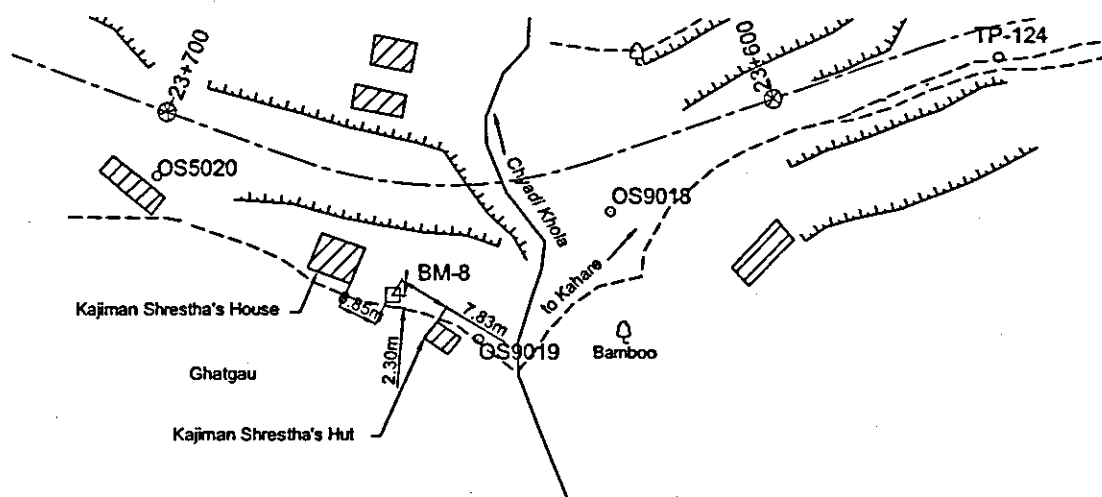
SINDHULI ROAD PROJECT SECTION III, NEPALTHOK - KHURKOT

Station Name : B.M. 8	Date of Monumentation : <u>25-Feb-05</u>	
Type : Concrete Pillar (15 cm x 15 cm x 50 cm)		
Coordinates and Reduced Level		
Northing : <u>3033937.729 m</u>	Easting : <u>387799.783m</u>	R.L. : <u>533.386 m</u>
Location		
Zone : <u>Janakpur</u>	District : <u>Sindhuli</u>	V.D.C/Ward <u>Jhagajholi Ratamata-3</u>
Village : <u>Ghata Tole</u>	Chainage : <u>23+670</u>	

PHOTOGRAPH



SKETCH



Description : BM - 8 is established 6.85m east of Kajiman Shrestha's house on the left side of foot track. This BM lies west of Chyadi Khola. Other details are shown in sketch.

DESCRIPTION OF BENCHMARKS

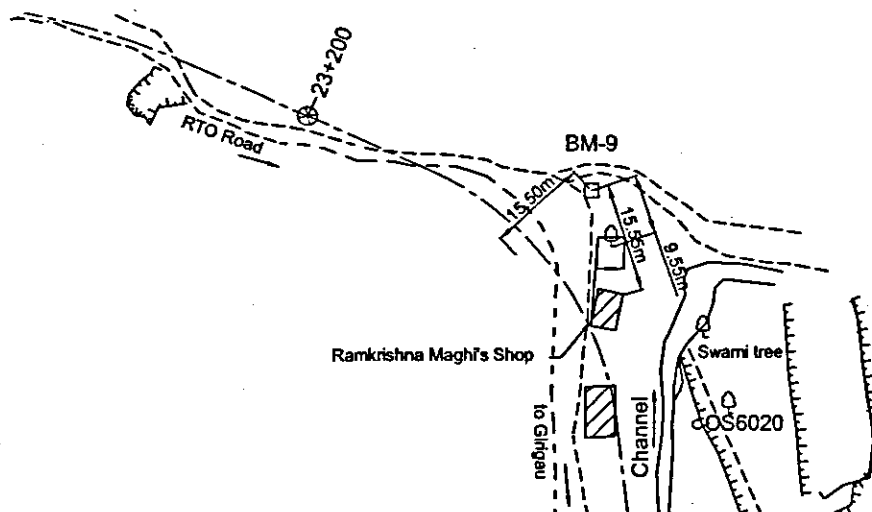
SINDHULI ROAD PROJECT SECTION III, NEPALTHOK - KHURKOT

Station Name : B.M. 9	Date of Monumentation : <u>25-Feb-05</u>
Type : Concrete Pillar (15 cm x 15 cm x 50 cm)	
Coordinates and Reduced Level	
Northing : <u>3033886.464 m</u>	Easting : <u>388285.433m</u>
R.L. : <u>555.248 m</u>	
Location	
Zone : <u>Janakpur</u>	District : <u>Sindhuli</u>
V.D.C/Ward : <u>Jhagajholi Ratamata-3</u>	
Village : <u>Majhi Gaon Chautaro</u>	Chainage : <u>23+160</u>

PHOTOGRAPH



SKETCH




Description : B.M-9 is established on the left side of RTO road to Khurkot. This BM lies 9.55m north of Swami tree and 15.55m north of RamKrishna Majhi's shop. Other details are shown in sketch.

DESCRIPTION OF BENCHMARKS

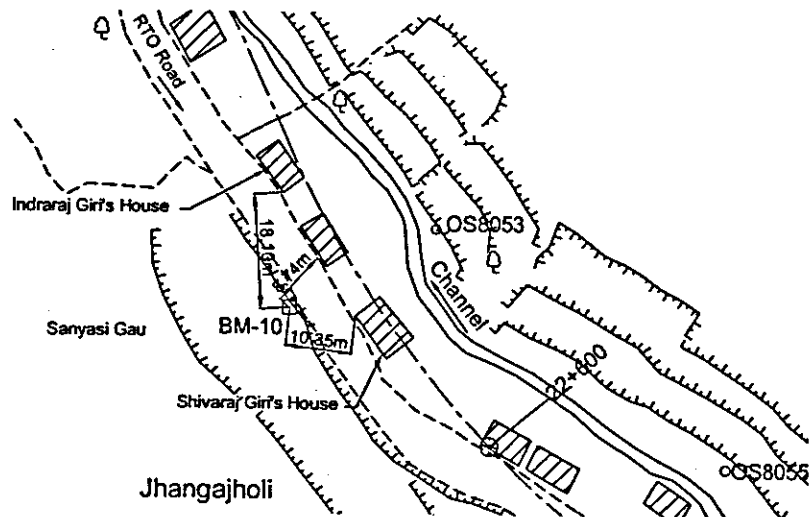
SINDHULI ROAD PROJECT SECTION III, NEPALTHOK - KHURKOT

Station Name : <u>B.M. 10</u>	Date of Monumentation : <u>26-Feb-05</u>	
Type : <u>Concrete Pillar (15 cm x 15 cm x 50 cm)</u>		
Coordinates and Reduced Level		
Northing : <u>3033405.603 m</u>	Easting : <u>388481.420m</u>	R.L. : <u>563.325 m</u>
Location		
Zone : <u>Janakpur</u>	District : <u>Sindhuli</u>	V.D.C/Ward <u>Jhagajholi Ratamata-3</u>
Village : <u>Sanyasi Gaon</u>	Chainage : <u>22+640</u>	

PHOTOGRAPH



SKETCH




Description : BM - 10 is established on the right side of RTO road to Khurkot and 10.35m west of Shivaraj Gir's house. It is located on a barren land approximately 2m above the RTO road. Other details are shown in sketch.

DESCRIPTION OF BENCHMARKS

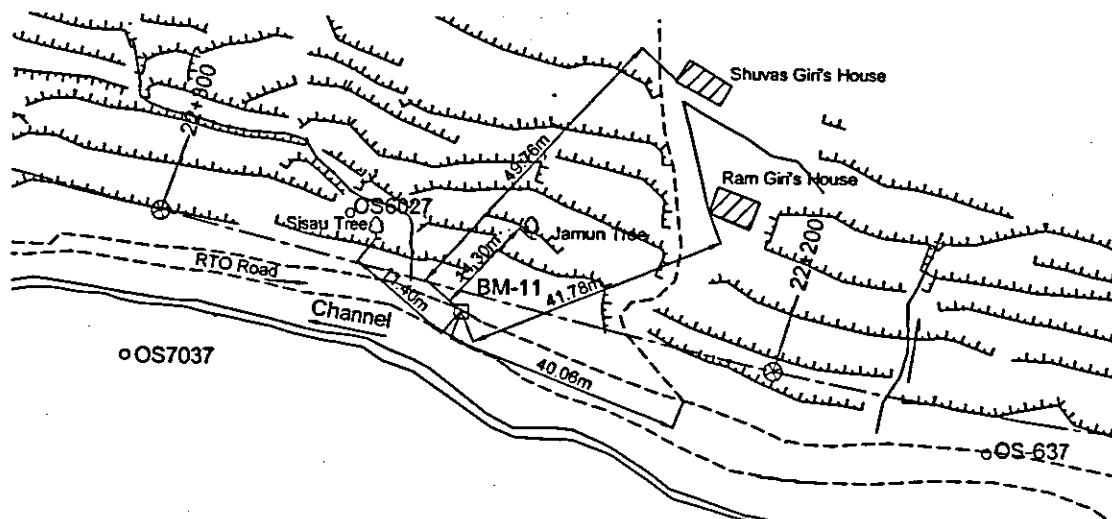
SINDHULI ROAD PROJECT SECTION III, NEPALTHOK - KHURKOT

Station Name : B.M. 11	Date of Monumentation : <u>26-Feb-05</u>	
Type : Concrete Pillar (15 cm x 15 cm x 50 cm)		
Coordinates and Reduced Level		
Northing : <u>3033237.500 m</u>	Easting : <u>388827.142m</u>	R.L. : <u>553.730 m</u>
Location		
Zone : <u>Janakpur</u>	District : <u>Sindhuli</u>	V.D.C/Ward : <u>Jhagajholi Ratamata-3</u>
Village : <u>Sanyasi Gaon</u>	Chainage : <u>22+250</u>	

PHOTOGRAPH



SKETCH



Description : BM -11 is established left of RTO road to Khurkot at Jhangajholi Sanyasi Gaon. The houses of Subash Giri and Ram Giri lies 49.76m and 41.78m North east of this BM respectively. Other details are shown in sketch.

DESCRIPTION OF BENCHMARKS

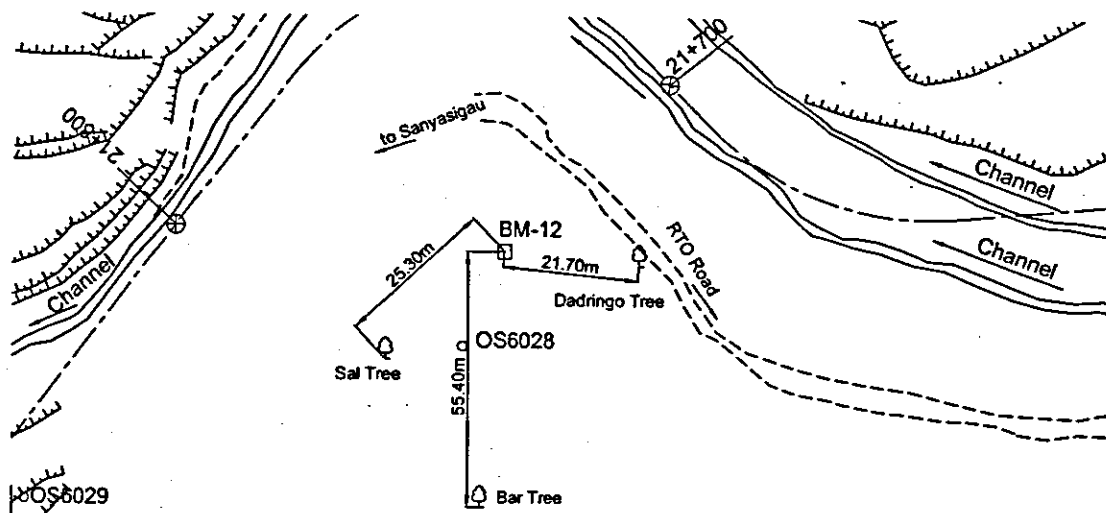
SINDHULI ROAD PROJECT SECTION III, NEPALTHOK - KHURKOT

Station Name : B.M. 12	Date of Monumentation : <u>26-Feb-05</u>	
Type : Concrete Pillar (15 cm x 15 cm x 50 cm)		
Coordinates and Reduced Level		
Northing : <u>3033331.601 m</u>	Easting : <u>389269.583m</u>	R.L. : <u>551.913 m</u>
Location		
Zone : <u>Janakpur</u>	District : <u>Sindhuli</u>	V.D.C/Ward : <u>Jhagajholi Ratamata-3</u>
Village : <u>Barbot Danda</u>	Chainage : <u>21+720</u>	

PHOTOGRAPH



SKETCH



Description : BM -12 is established 55.40m north of a Bar tree on Syalephat hill. This BM is located south west of RTO road, 300m south east of Khahare lower Secondary School and 25.30m north east of a Sal tree. Other details are shown in sketch.

DESCRIPTION OF BENCHMARKS

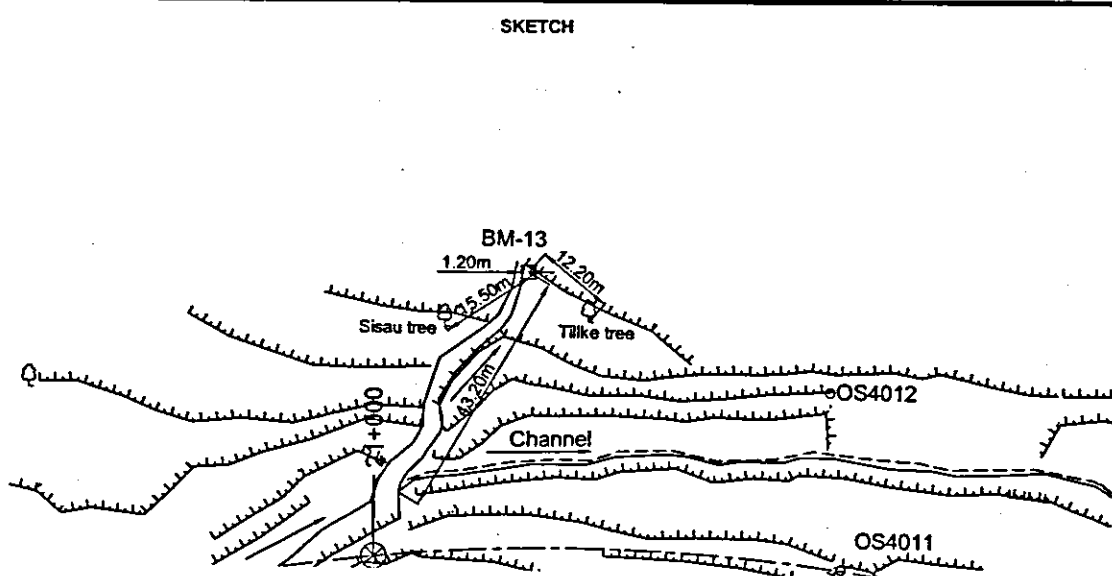
SINDHULI ROAD PROJECT SECTION III, NEPALTHOK - KHURKOT

Station Name : B.M. 13	Date of Monumentation : <u>26-Feb-05</u>	
Type : Concrete Pillar (15 cm x 15 cm x 50 cm)		
Coordinates and Reduced Level		
Northing : <u>3033624.764 m</u>	Easting : <u>389932.778m</u>	R.L. : <u>516.535 m</u>
Location		
Zone : <u>Janakpur</u>	District : <u>Sindhuli</u>	V.D.C/Ward <u>Jhagajholi Ratamata-3</u>
Village : <u>Ratamata Naya Bazar</u>	Chainage : <u>20+980</u>	

PHOTOGRAPH



SKETCH



Description : BM - 13 is established 120m south of Ratmate Naya Bazaar on Ram Hari Shrestha's cultivated land. A channel flows 43.20m south west of this BM. Other details are shown in sketch.

DESCRIPTION OF BENCHMARKS

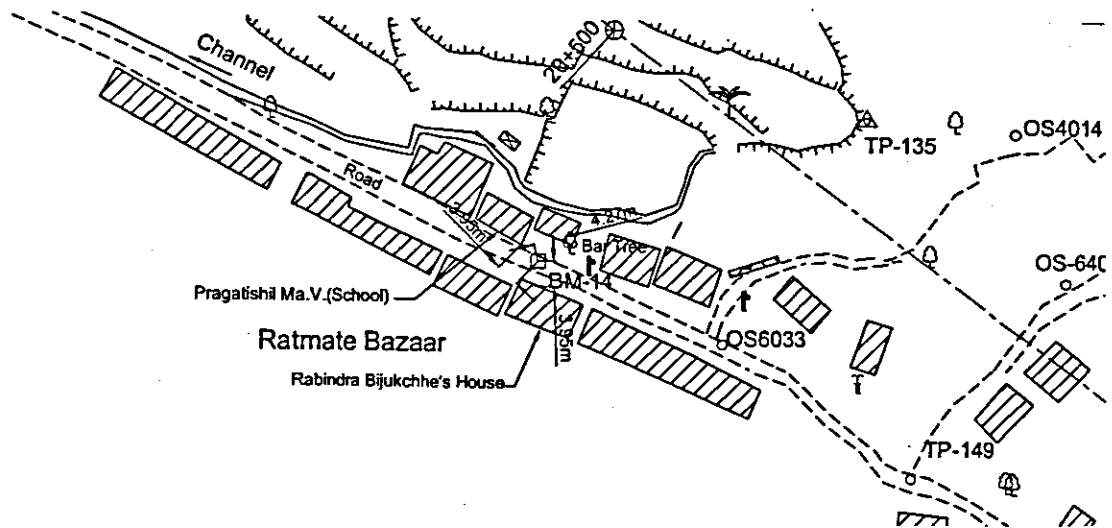
SINDHULI ROAD PROJECT SECTION III, NEPALTHOK - KHURKOT

Station Name : <u>B.M. 14</u>	Date of Monumentation : <u>27-Feb-05</u>	
Type : <u>Concrete Pillar (15 cm x 15 cm x 50 cm)</u>		
Coordinates and Reduced Level		
Northing : <u>3033398.630 m</u>	Easting : <u>390371.164m</u>	R.L. : <u>529.139 m</u>
Location		
Zone : <u>Janakpur</u>	District : <u>Sindhuli</u>	V.D.C/Ward : <u>Jhagajholi Ratamata-1</u>
Village : <u>Ratamata Bazar</u>	Chainage : <u>20+490</u>	

PHOTOGRAPH



SKETCH



Description : BM -14 is established 3.95m north of Rabindra Bijukche's house on foot track at Ratmate Naya Bazaar W.No.1. Other details are shown in sketch.

DESCRIPTION OF BENCHMARKS

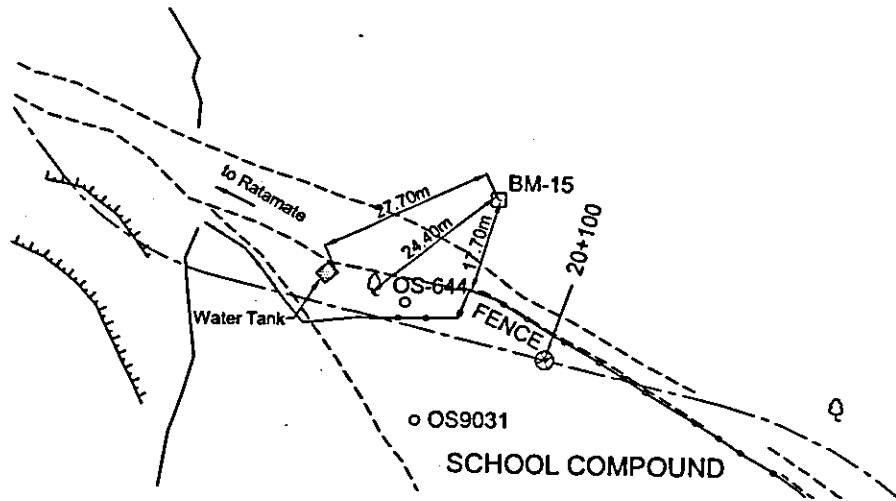
SINDHULI ROAD PROJECT SECTION III, NEPALTHOK - KHURKOT

Station Name : B.M. 15	Date of Monumentation : <u>27-Feb-05</u>
Type : Concrete Pillar (15 cm x 15 cm x 50 cm)	
Coordinates and Reduced Level	
Northing : <u>3033245.750 m</u>	Easting : <u>390648.214m</u>
R.L. : <u>523.705 m</u>	
Location	
Zone : <u>Janakpur</u>	District : <u>Sindhuli</u>
V.D.C/Ward : <u>Jhagajholi Ratamata-2</u>	
Village : <u>Ratamata School</u>	Chainage : <u>20+110</u>

PHOTOGRAPH



SKETCH



Description : BM - 15 is established 50.0m north of Pragatishil High School, 27.70m north east of Water tank and 24.40m north east of a Bar tree. Other details are shown in sketch.

DESCRIPTION OF BENCHMARKS

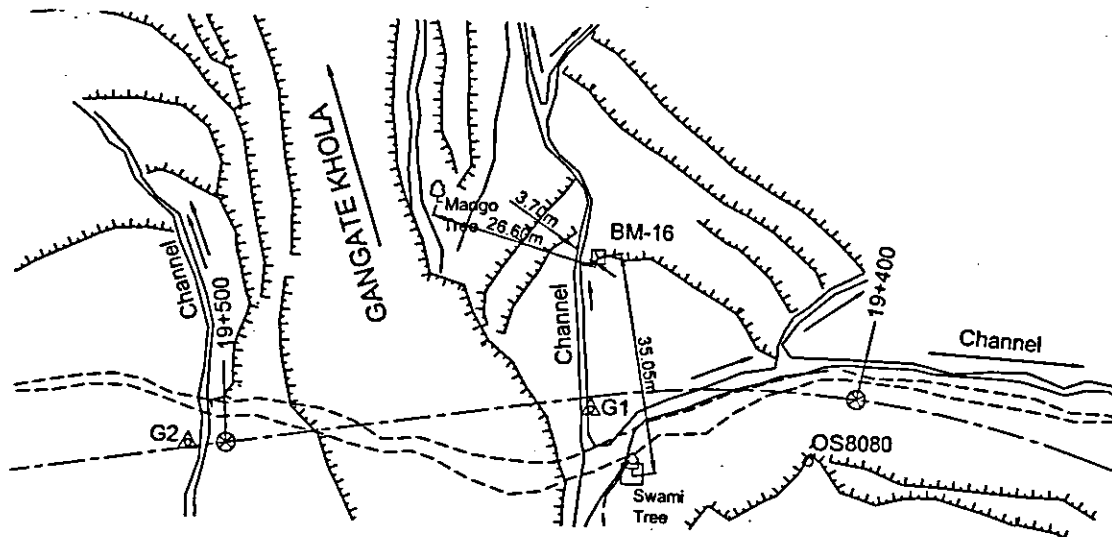
SINDHULI ROAD PROJECT SECTION III, NEPALTHOK - KHURKOT

Station Name : B.M. 16	Date of Monumentation : 27-Feb-05
Type : Concrete Pillar (15 cm x 15 cm x 50 cm)	
Coordinates and Reduced Level	
Northing : 3033316.312 m	Easting : 391188.594m
	R.L. : 508.177 m
Location	
Zone : Janakpur	District : Sindhuli
	V.D.C/Ward : Purano Jhagajholi - 4
Village : Kathare Muhan	Chainage : 19+440

PHOTOGRAPH



SKETCH



Description : BM - 16 is established 35m north of a Swami tree and south of Laxmi Dahal's land. A Channel flows west of this BM. Other details are shown in sketch.

DESCRIPTION OF BENCHMARKS

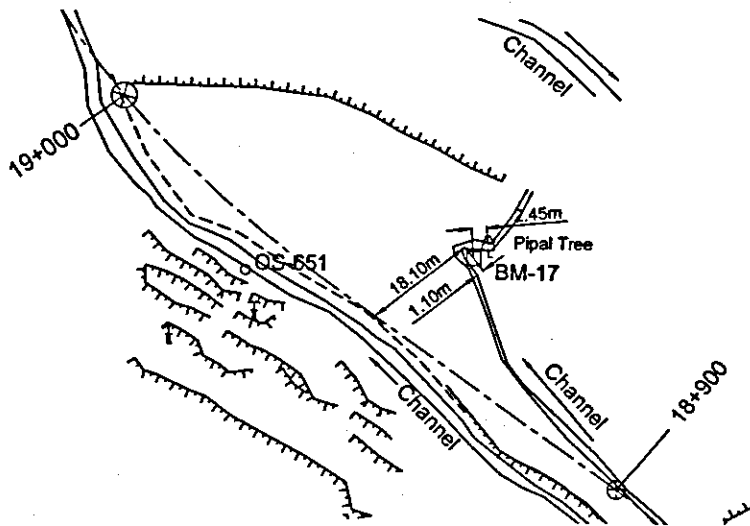
SINDHULI ROAD PROJECT SECTION III, NEPALTHOK - KHURKOT

Station Name : B.M. 17	Date of Monumentation : <u>28-Feb-05</u>
Type : Concrete Pillar (15 cm x 15 cm x 50 cm)	
Coordinates and Reduced Level	
Northing : <u>3033045.050 m</u>	Easting : <u>391367.627m</u>
R.L. : <u>534.888 m</u>	
Location	
Zone : <u>Janakpur</u>	District : <u>Sindhuli</u>
V.D.C/Ward : <u>Purano Jhagajholi - 4</u>	
Village : <u>Bhimtar Bhimsen Sthan</u>	Chainage : <u>18+940</u>

PHOTOGRAPH



SKETCH




Description : BM - 17 is established west of Bhimatar Bhimsenthnan on Achyut Dahal's land. This BM lies 2.45m west of a Pipal tree. A channel flows near it. Other details are shown in sketch.

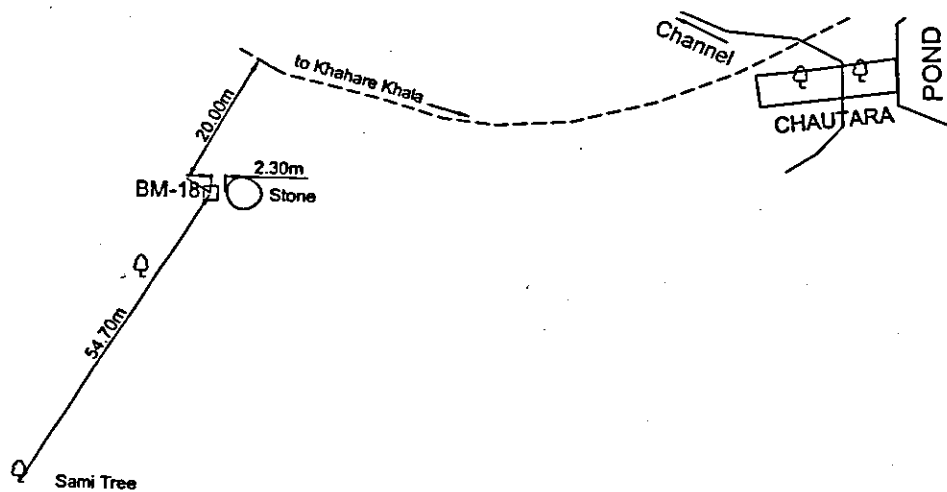
DESCRIPTION OF BENCHMARKS
SINDHULI ROAD PROJECT SECTION III, NEPALTHOK - KHURKOT

Station Name : B.M. 18	Date of Monumentation : <u>28-Feb-05</u>	
Type : Concrete Pillar (15 cm x 15 cm x 50 cm)		
Coordinates and Reduced Level		
Northing : <u>3032500.344 m</u>	Easting : <u>391446.552m</u>	R.L. : <u>568.315 m</u>
Location		
Zone : <u>Janakpur</u>	District : <u>Sindhuli</u>	V.D.C/Ward : <u>Purano Jhagajholi - 4</u>
Village : <u>Ramtar</u>	Chainage : <u>18+400</u>	

PHOTOGRAPH



SKETCH



Description : BM -18 is established west of Ramtar pond, 54.70m north of Swami tree and 20m south of foot track on grass land. Other details are shown in sketch.

DESCRIPTION OF BENCHMARKS

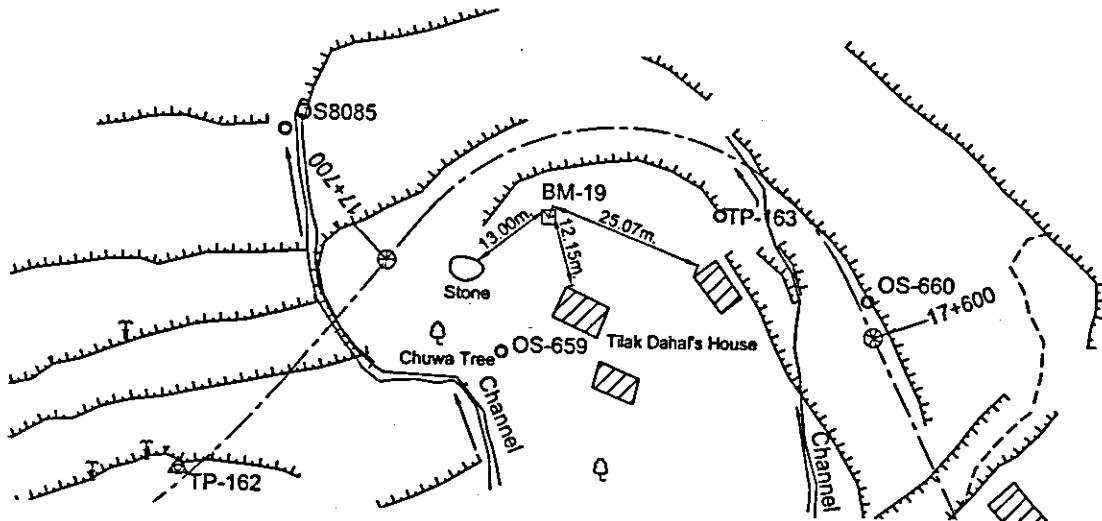
SINDHULI ROAD PROJECT SECTION III, NEPALTHOK - KHURKOT

Station Name : B.M. 19	Date of Monumentation : 28-Feb-05
Type : Concrete Pillar (15 cm x 15 cm x 50 cm)	
Coordinates and Reduced Level	
Northing : 3032878.580 m	Easting : 392038.816m
	R.L. : 561.310 m
Location	
Zone : Janakpur	District : Sindhuli
	V.D.C/Ward : Purana Jhagajholi - 4
Village : Pallo Tar	Chainage : 17+660

PHOTOGRAPH



SKETCH



Description : BM- 19 is established 12.15m north of Tilak Dahaf's house on upland. It lies north east of Chuwa tree. Other details are shown in sketch.

DESCRIPTION OF BENCHMARKS

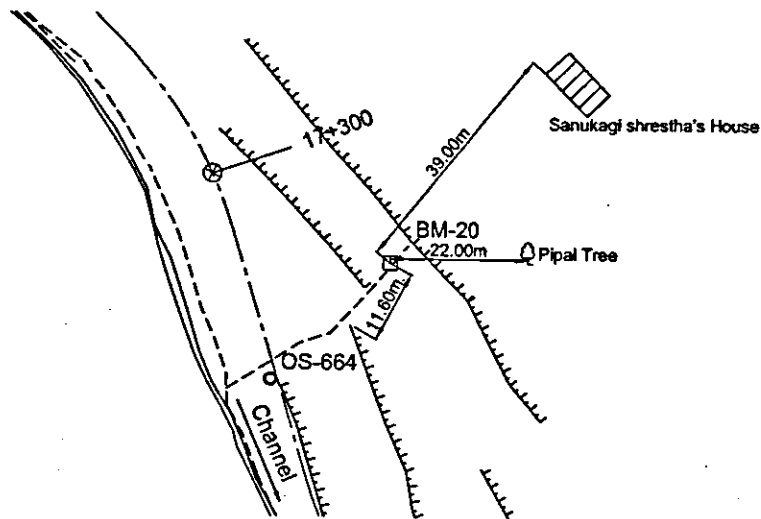
SINDHULI ROAD PROJECT SECTION III, NEPALTHOK - KHURKOT

Station Name : <u>B.M. 20</u>	Date of Monumentation : <u>1-Mar-05</u>
Type : <u>Concrete Pillar (15 cm x 15 cm x 50 cm)</u>	
Coordinates and Reduced Level	
Northing : <u>3032592.670 m</u>	Easting : <u>392275.486m</u>
R.L. : <u>540.142 m</u>	
Location	
Zone : <u>Janakpur</u>	District : <u>Sindhuli</u>
V.D.C/Ward : <u>Purano Jhagajholi - 4</u>	
Village : <u>Saitar</u>	Chainage : <u>17+260</u>

PHOTOGRAPH



SKETCH



Description : BM-20 is established on the land of Shankar Dahal. The house of Sanukaji Shrestha lies 39.0m north east of this BM. Other details are shown in sketch.

DESCRIPTION OF BENCHMARKS

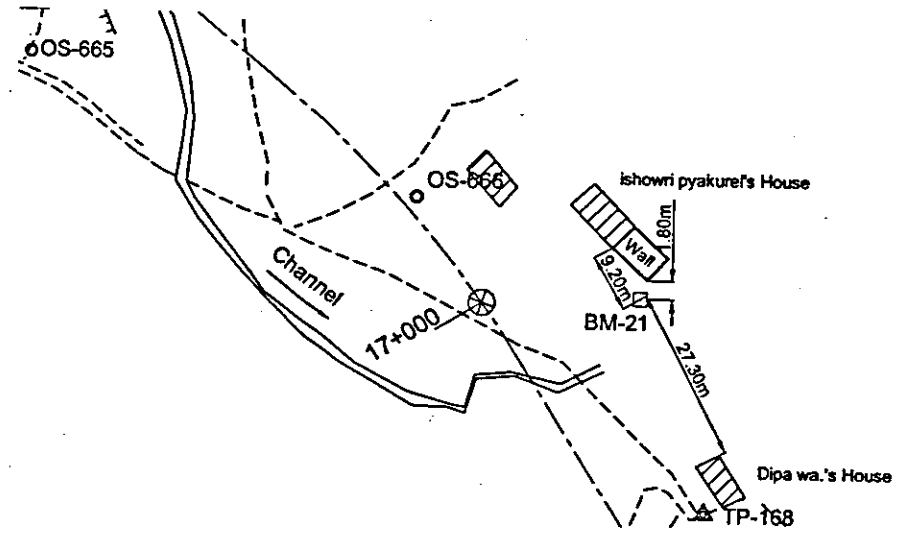
SINDHULI ROAD PROJECT SECTION III, NEPALTHOK - KHURKOT

Station Name : B.M. 21	Date of Monumentation : <u>2-Mar-05</u>
Type : Concrete Pillar (15 cm x 15 cm x 50 cm)	
Coordinates and Reduced Level	
Northing : <u>3032389.040 m</u>	Easting : <u>392466.234m</u>
R.L. : <u>526.572 m</u>	
Location	
Zone : <u>Janakpur</u>	District : <u>Sindhuli</u>
V.D.C/Ward : <u>Purano Jhagajhōli - 4</u>	
Village : <u>Saitar</u>	Chainage : <u>16+940</u>

PHOTOGRAPH



SKETCH



Description : BM-21 is established 9.20m south of Ishwori Pyakure's house near the compound wall. This BM is 27.30m north of Dipa Waiba's house. Other details are shown in sketch.

DESCRIPTION OF BENCHMARKS

SINDHULI ROAD PROJECT SECTION III, NEPALTHOK - KHURKOT


Station Name : <u>B.M. 22</u>	Date of Monumentation : <u>2-Mar-05</u>	
Type : <u>Concrete Pillar (15 cm x 15 cm x 50 cm)</u>		
Coordinates and Reduced Level		
Northing : <u>3032204.790 m</u>	Easting : <u>393170.739m</u>	R.L. : <u>500.715 m</u>
Location		
Zone : <u>Janakpur</u>	District : <u>Sindhuli</u>	V.D.C/Ward : <u>Purano Jhagajholi - 4</u>
Village : <u>Baguwa Bagar</u>	Chainage : <u>16+220</u>	
PHOTOGRAPH		
SKETCH		
Description : BM-22 is established on the land of Bhim B. Shrestha. This BM lies 150m west of Mukteshwori temple, north east of Devasthan Baguwa Bagar's channel and west of Bhote Khola. It lies between the two gabion walls. Other details are shown in sketch.		

DESCRIPTION OF BENCHMARKS

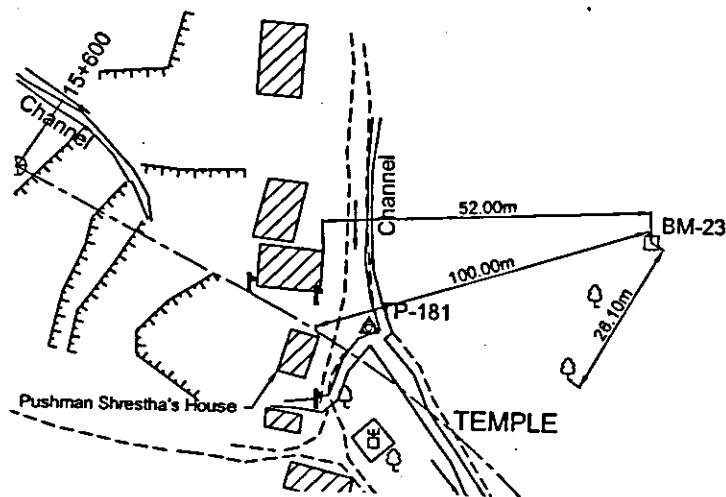
SINDHULI ROAD PROJECT SECTION III, NEPALTHOK - KHURKOT

Station Name : B.M. 23	Date of Monumentation : <u>3-Mar-05</u>
Type : Concrete Pillar (15 cm x 15 cm x 50 cm)	
Coordinates and Reduced Level	
Northing : <u>3031981.110 m</u>	Easting : <u>393766.618m</u>
	R.L. : <u>486.932 m</u>
Location	
Zone : <u>Janakpur</u>	District : <u>Sindhuli</u>
	V.D.C/Ward : <u>Purana Jhagajholi - 4</u>
Village : <u>Gairi Puchar</u>	Chainage : <u>15+530</u>

PHOTOGRAPH



SKETCH




Description : BM-23 is established on the west bed of Sunkoshi river. This BM lies north east of Gairipuchar Pashupati temple, east of Bir Bdr. Majhi's land and 100.0m south west of Puspa Man Shrestha's house. Other details are shown in sketch.

DESCRIPTION OF BENCHMARKS

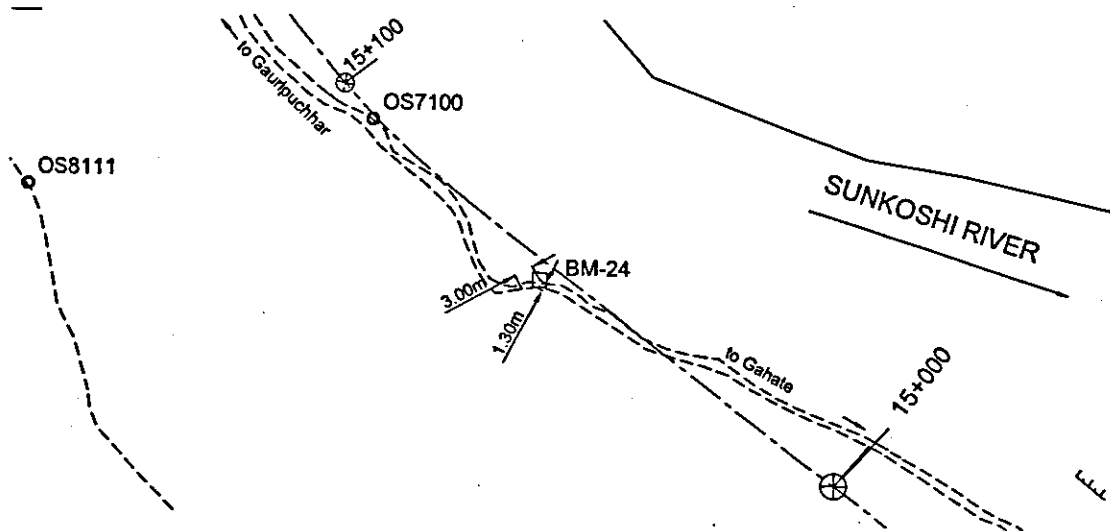
SINDHULI ROAD PROJECT SECTION III, NEPALTHOK - KHURKOT

Station Name : B.M. 24	Date of Monumentation : <u>4-Mar-05</u>
Type : Concrete Pillar (15 cm x 15 cm x 50 cm)	
Coordinates and Reduced Level	
Northing : <u>3031551.650 m</u>	Easting : <u>393949.019m</u>
R.L. : <u>515.856 m</u>	
Location	
Zone : <u>Janakpur</u>	District : <u>Sindhuli</u>
V.D.C/Ward : <u>Purano Jhagajholi - 4</u>	
Village : <u>Titriko Rukh (Gahate)</u>	Chainage : <u>15+050</u>

PHOTOGRAPH



SKETCH




Description : BM-24 is established 500m east of Gairipuchar, 400.0m west of Gahate and 100.0m west of the landslide. It lies on the left side of foot track to Khurkot. Sunkoshi River flows below it. Other details are shown in sketch.

DESCRIPTION OF BENCHMARKS

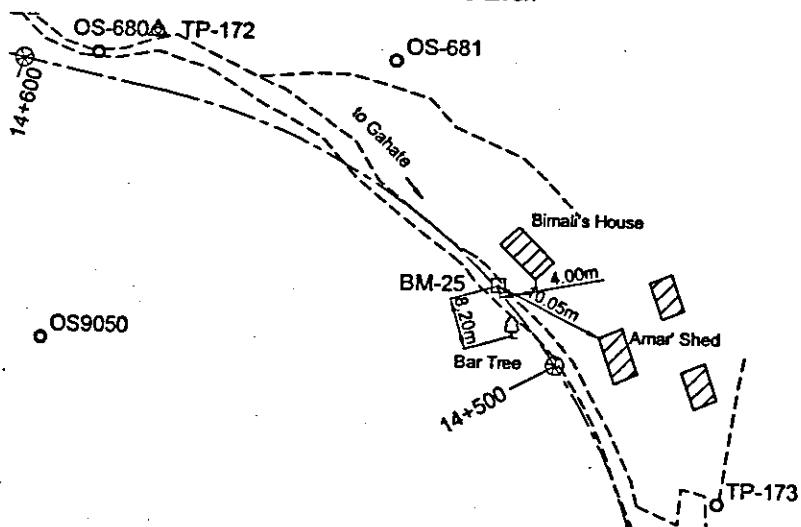
SINDHULI ROAD PROJECT SECTION III, NEPALTHOK - KHURKOT

Station Name : B.M. 25	Date of Monumentation : <u>5-Mar-05</u>
Type : Concrete Pillar (15 cm x 15 cm x 50 cm)	
Coordinates and Reduced Level	
Northing : <u>3031331.590 m</u>	Easting : <u>394434.412m</u>
R.L. : <u>544.121 m</u>	
Location	
Zone : <u>Janakpur</u>	District : <u>Sindhuli</u>
V.D.C/Ward : <u>Purano Jhagajholi - 4</u>	
Village : <u>Gahate Pakha</u>	Chainage : <u>14+514</u>

PHOTOGRAPH



SKETCH




Description : BM-25 is established on the foot track at Gahate Pakha. This BM lies 4m west of Bimale Karki's house and 8.20m south of a Bar tree. Other details are shown in sketch.

DESCRIPTION OF BENCHMARKS

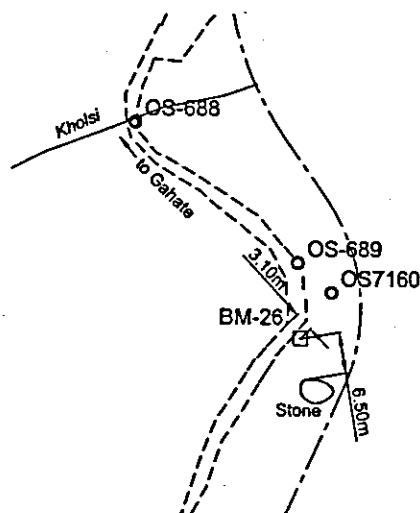
SINDHULI ROAD PROJECT SECTION III, NEPALTHOK - KHURKOT

Station Name : B.M. 26	Date of Monumentation : <u>6-Mar-05</u>	
Type : Concrete Pillar (15 cm x 15 cm x 50 cm)		
Coordinates and Reduced Level		
Northing : <u>3030871.200 m</u>	Easting : <u>394500.747 m</u>	R.L. : <u>589.778 m</u>
Location		
Zone : <u>Janakpur</u>	District : <u>Sindhuli</u>	V.D.C/Ward : <u>Purano Jhagajholi - 6</u>
Village : <u>Gahate Pakha</u>	Chainage : <u>14+036</u>	

PHOTOGRAPH



SKETCH



Description : BM-26 is established on the left edge of foot track to Khurkot at Gahate Pakho. north west of this Other details are shown in sketch.

DESCRIPTION OF BENCHMARKS

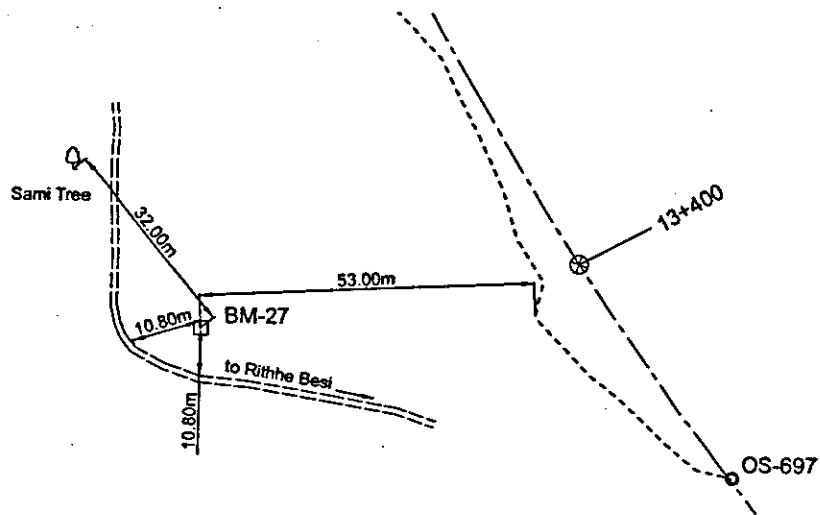
SINDHULI ROAD PROJECT SECTION III, NEPALTHOK - KHURKOT

Station Name : B.M. 27	Date of Monumentation : <u>6-Mar-05</u>
Type : Concrete Pillar (15 cm x 15 cm x 50 cm)	
Coordinates and Reduced Level	
Northing : <u>3030427.770 m</u>	Easting : <u>394746.579 m</u>
	R.L. : <u>648.428 m</u>
Location	
Zone : <u>Janakpur</u>	District : <u>Sindhuli</u>
	V.D.C/Ward : <u>Purano Jhagajholi - 6</u>
Village : <u>Swamiko Bot</u>	Chainage : <u>13+420</u>

PHOTOGRAPH



SKETCH



Description : BM-27 is established 32m south east of Swami big tree on the hill and 10.80m east of the way to Ritthe besi. Other details are shown in sketch.

DESCRIPTION OF BENCHMARKS

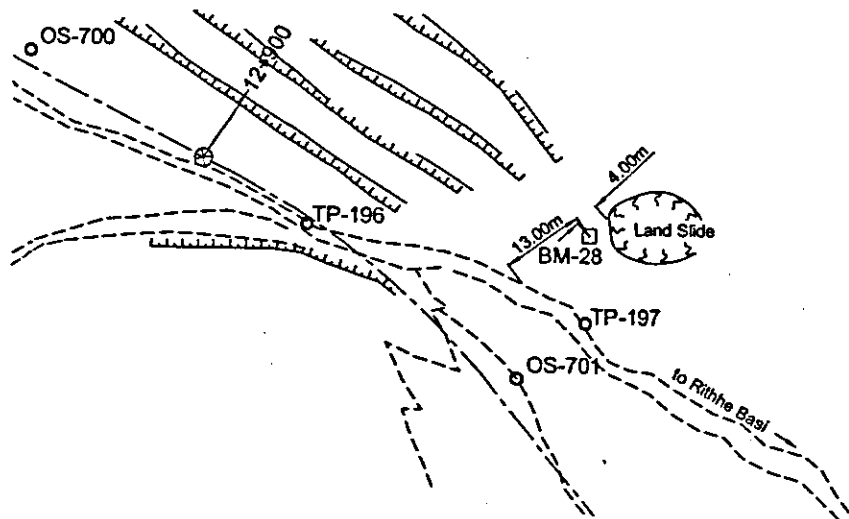
SINDHULI ROAD PROJECT SECTION III, NEPALTHOK - KHURKOT

Station Name : B.M. 28	Date of Monumentation : <u>7-Mar-05</u>
Type : Concrete Pillar (15 cm x 15 cm x 50 cm)	
Coordinates and Reduced Level	
Northing : <u>3030218.950 m</u>	Easting : <u>395146.507 m</u>
R.L. : <u>553.325 m</u>	
Location	
Zone : <u>Janakpur</u>	District : <u>Sindhuli</u>
V.D.C/Ward : <u>Sitalpati VDC- 4</u>	
Village : <u>Rithey Besi</u>	Chainage : <u>12+850</u>

PHOTOGRAPH



SKETCH



Description : B.M.-28 is established 300m west of Ritthe besi below the RTO Road, west of the landslide and south of Sunkoshi river. Other details are shown in sketch.

DESCRIPTION OF BENCHMARKS

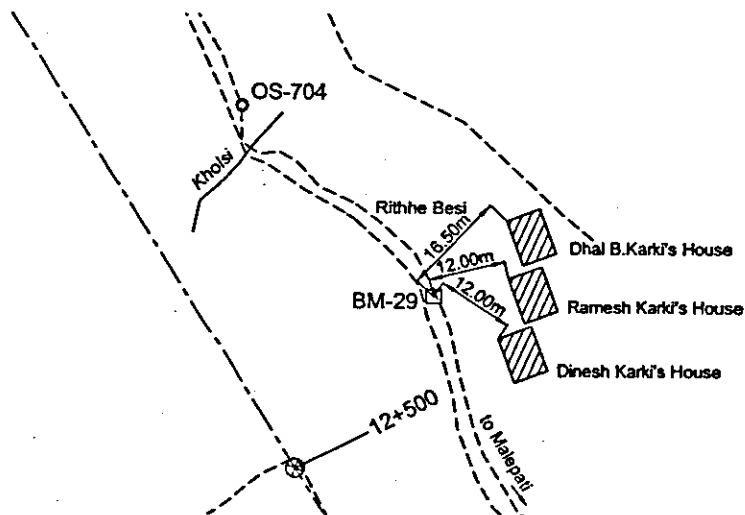
SINDHULI ROAD PROJECT SECTION III, NEPALTHOK - KHURKOT

Station Name : B.M. 29	Date of Monumentation : <u>8-Mar-05</u>
Type : Concrete Pillar (15 cm x 15 cm x 50 cm)	
Coordinates and Reduced Level	
Northing : <u>3029949.210 m</u>	Easting : <u>395319.990 m</u>
	R.L. : <u>530.891 m</u>
Location	
Zone : <u>Janakpur</u>	District : <u>Sindhuli</u>
	V.D.C/Ward : <u>Sitalpati VDC- 4</u>
Village : <u>Rithey Besi</u>	Chainage : <u>12+520</u>

PHOTOGRAPH



SKETCH



Description : BM-29 is established on the left side of foot track to Khurkot. The house of Dhal B. Karki lies 16.50m northeast of this BM. The houses of Ramesh Karki and Dinesh Karki are located 12m east and 12m south east of it respectively. Other details are shown in sketch.

DESCRIPTION OF BENCHMARKS

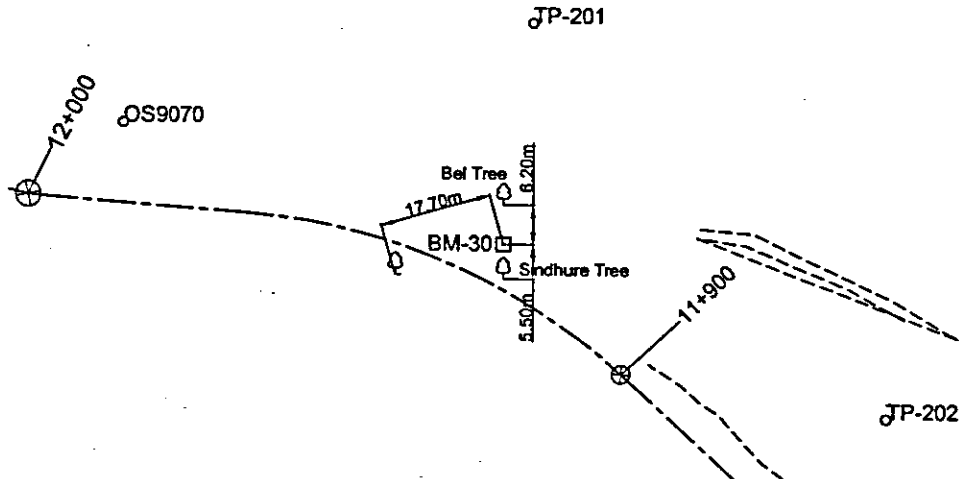
SINDHULI ROAD PROJECT SECTION III, NEPALTHOK - KHURKOT

Station Name : B.M. 30	Date of Monumentation : <u>9-Mar-05</u>	
Type : Concrete Pillar (15 cm x 15 cm x 50 cm)		
Coordinates and Reduced Level		
Northing : <u>3029591.190 m</u>	Easting : <u>395619.852 m</u>	R.L. : <u>518.728 m</u>
Location		
Zone : <u>Janakpur</u>	District : <u>Sindhuli</u>	V.D.C/Ward : <u>Sitalpati VDC- 4</u>
Village : <u>Rithey Besi</u>	Chainage : <u>11+922</u>	

PHOTOGRAPH



SKETCH



Description : BM-30 is established 40m south of the way between Ritthe besi and Kahare river on the barren land. Other details are shown in sketch.

DESCRIPTION OF BENCHMARKS

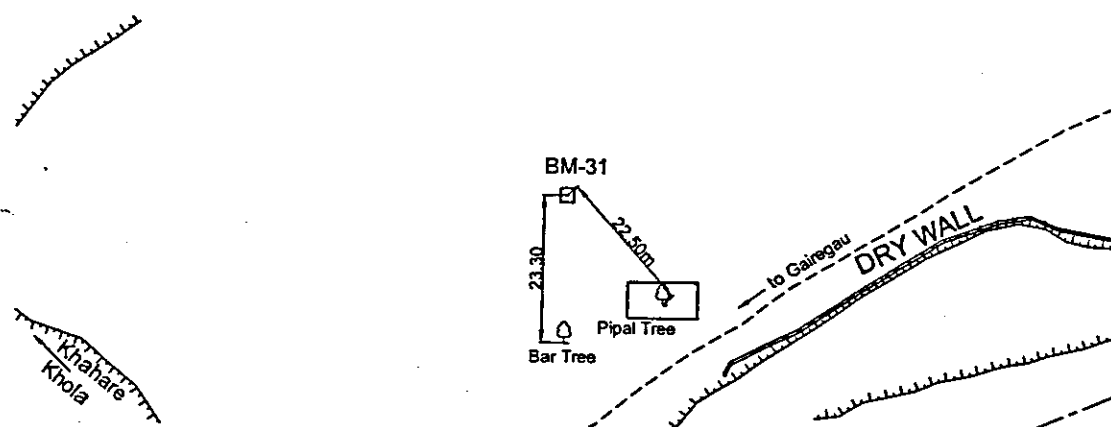
SINDHULI ROAD PROJECT SECTION III, NEPALTHOK - KHURKOT

Station Name : B.M. 31	Date of Monumentation : <u>10-Mar-05</u>	
Type : Concrete Pillar (15 cm x 15 cm x 50 cm)		
Coordinates and Reduced Level		
Northing : <u>3029535.880 m</u>	Easting : <u>396058.410 m</u>	R.L. : <u>480.674 m</u>
Location		
Zone : <u>Janakpur</u>	District : <u>Sindhuli</u>	V.D.C/Ward : <u>Sitalpati VDC- 4</u>
Village : <u>Khahare Khola</u>	Chainage : <u>11+414</u>	

PHOTOGRAPH



SKETCH



Description : BM -31 is established north of Muktiman Shrestha's house on the barren land. This BM is situated south of Sunkoshi River, 500m west of Chainpur River and east of Khahare Khola. Other details are shown in sketch.

DESCRIPTION OF BENCHMARKS

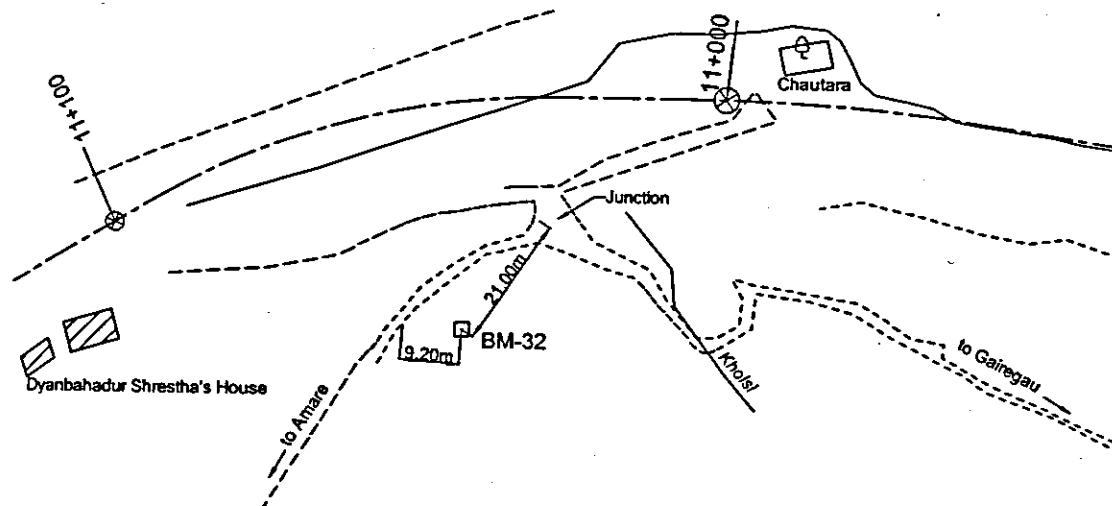
SINDHULI ROAD PROJECT SECTION III, NEPALTHOK - KHURKOT

Station Name : <u>B.M. 32</u>	Date of Monumentation : <u>11-Mar-05</u>	
Type : <u>Concrete Pillar (15 cm x 15 cm x 50 cm)</u>		
Coordinates and Reduced Level		
Northing : <u>3029602.400 m</u>	Easting : <u>396412.999 m</u>	R.L. : <u>504.398 m</u>
Location		
Zone : <u>Janakpur</u>	District : <u>Sindhuli</u>	V.D.C/Ward : <u>Sitalpati VDC-4</u>
Village : <u>Gairi Gaun Pakha</u>	Chainage : <u>11+050</u>	

PHOTOGRAPH



SKETCH



Description : BM-32 is established north of Shiva Bahadur's land, 21m south west of the road junction, south west of Swami's tree and south of Sunkoshi River. Other details are shown in sketch.

DESCRIPTION OF BENCHMARKS

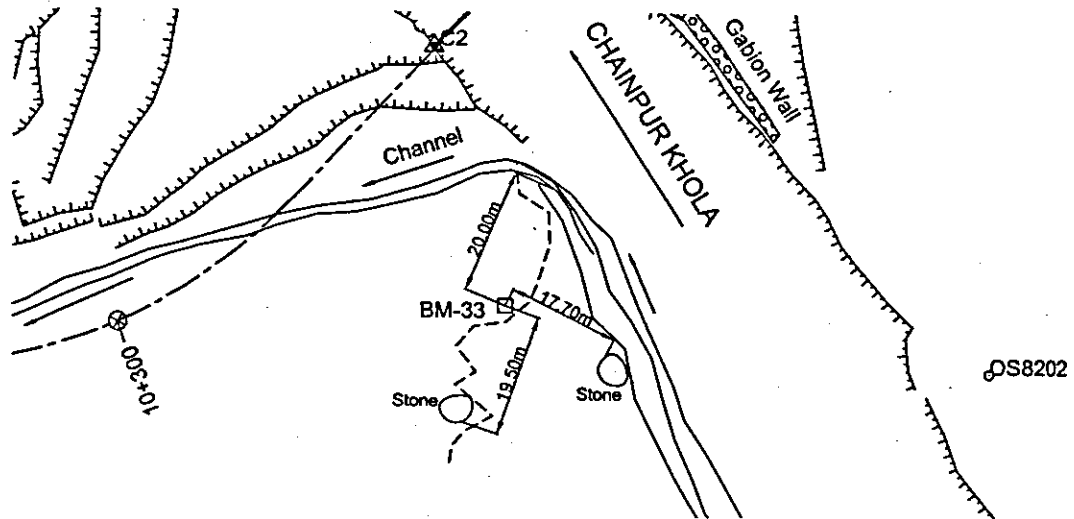
SINDHULI ROAD PROJECT SECTION III, NEPALTHOK - KHURKOT

Station Name : B.M. 33	Date of Monumentation : <u>12-Mar-05</u>	
Type : Concrete Pillar (15 cm x 15 cm x 50 cm)		
Coordinates and Reduced Level		
Northing : <u>3029809.970 m</u>	Easting : <u>397166.979 m</u>	R.L. : <u>504.361 m</u>
Location		
Zone : <u>Janakpur</u>	District : <u>Sindhuli</u>	V.D.C/Ward : <u>Sitalpati VDC- 4</u>
Village : <u>Mathillo Jhagare</u>	Chainage : <u>10+260</u>	

PHOTOGRAPH



SKETCH




Description : BM-33 is established south of Bhim B. Majhi's land, west of Tinkhopre way and 20m south of a channel. Other details are shown in sketch.

DESCRIPTION OF BENCHMARKS

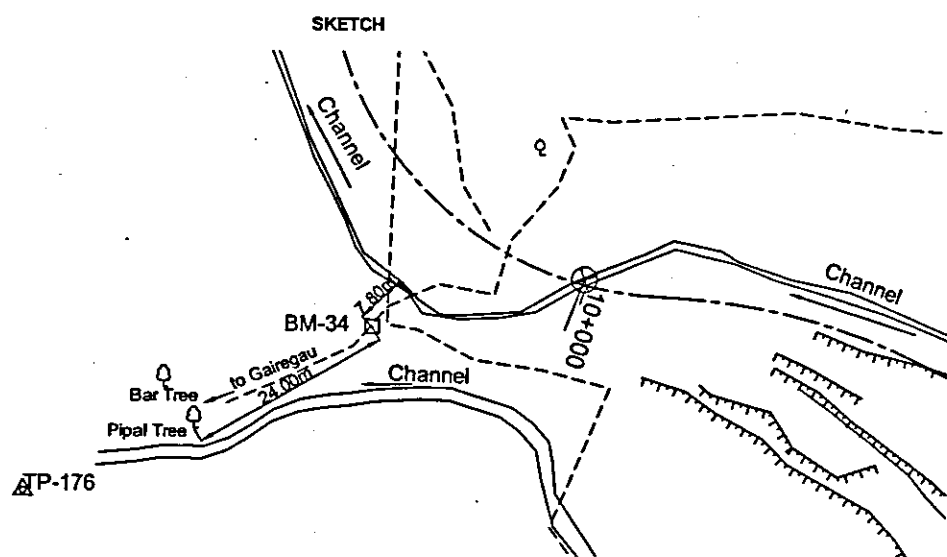
SINDHULI ROAD PROJECT SECTION III, NEPALTHOK - KHURKOT

Station Name : B.M. 34	Date of Monumentation : <u>13-Mar-05</u>	
Type : Concrete Pillar (15 cm x 15 cm x 50 cm)		
Coordinates and Reduced Level		
Northing : <u>3029993.160 m</u>	Easting : <u>397088.206 m</u>	R.L. : <u>498.227 m</u>
Location		
Zone : <u>Janakpur</u>	District : <u>Sindhuli</u>	V.D.C/Ward : <u>Sitalpati - 2</u>
Village : <u>Ghumaune Chainpur</u>	Chainage : <u>9+980</u>	

PHOTOGRAPH



SKETCH



Description : BM-34 is established west of Malepati between two channels. This BM lies 300.0m west of Chainpur Lower Secondary School and 24.0m north east of Bar tree. Other details are shown in sketch.

DESCRIPTION OF BENCHMARKS

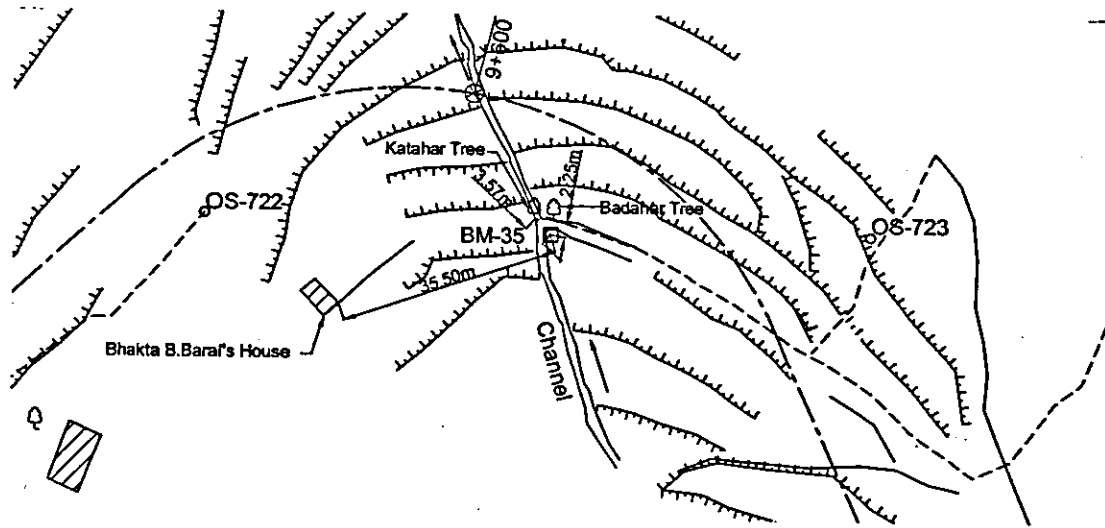
SINDHULI ROAD PROJECT SECTION III, NEPALTHOK - KHURKOT

Station Name : B.M. 35	Date of Monumentation : <u>14-Mar-05</u>	
Type : Concrete Pillar (15 cm x 15 cm x 50 cm)		
Coordinates and Reduced Level		
Northing : <u>3030245.670 m</u>	Easting : <u>397169.089 m</u>	R.L. : <u>528.72</u>
Location		
Zone : <u>Janakpur</u>	District : <u>Sindhuli</u>	V.D.C/Ward : <u>Sitalpati - 2</u>
Village : <u>Ghumaune Chainpur</u>	Chainage : <u>9+590</u>	

PHOTOGRAPH



SKETCH



Description : Bm-35 is established near channel on the land of Yagya Bahadur Karki. This BM lies 35.0m north east of Bhakta Bahadur Bara's house and south of two katahar trees. Other details are shown in sketch.

DESCRIPTION OF BENCHMARKS

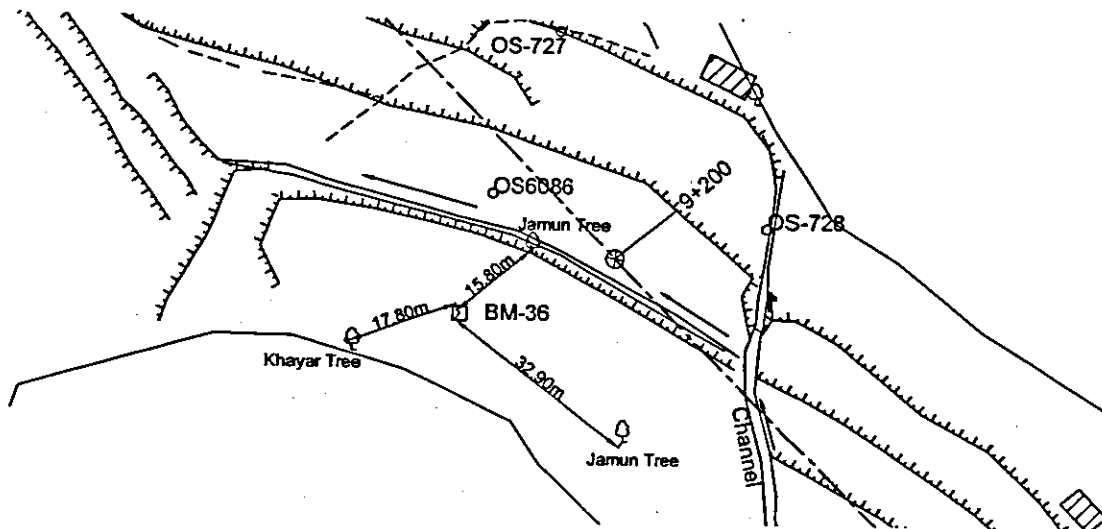
SINDHULI ROAD PROJECT SECTION III, NEPALTHOK - KHURKOT

Station Name : B.M. 36	Date of Monumentation : <u>15-Mar-05</u>	
Type : Concrete Pillar (15 cm x 15 cm x 50 cm)		
Coordinates and Reduced Level		
Northing : <u>3030151.020 m</u>	Easting : <u>397392.153 m</u>	R.L. : <u>548.194</u>
Location		
Zone : <u>Janakpur</u>	District : <u>Sindhuli</u>	V.D.C/Ward : <u>Sitalpati - 2</u>
Village : <u>Ghumaune Chainpur</u>	Chainage : <u>9+208</u>	

PHOTOGRAPH



SKETCH




Description : BM-36 is established on the land of Tej Bahadur Karki. This BM lies 17.80m north east of Khayar tree. Other details are shown in sketch.

DESCRIPTION OF BENCHMARKS

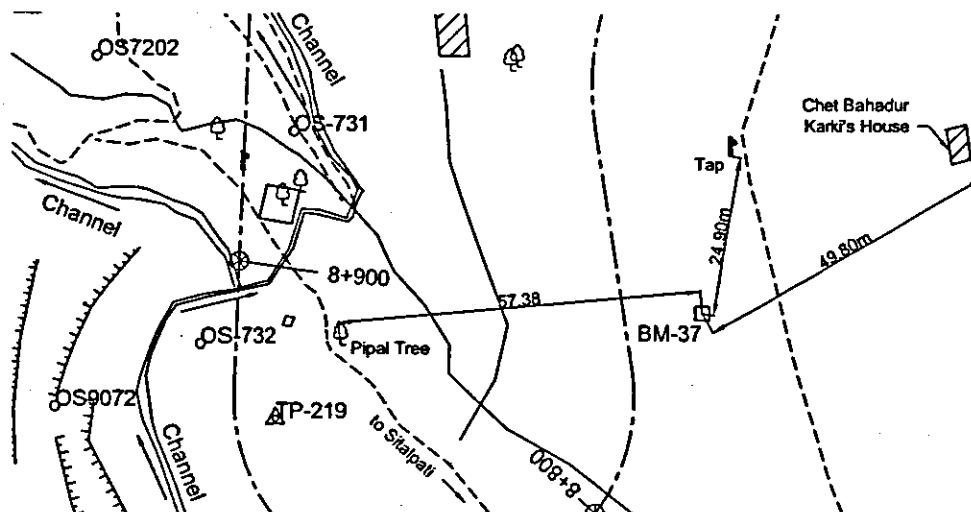
SINDHULI ROAD PROJECT SECTION III, NEPALTHOK - KHURKOT

Station Name : B.M. 37	Date of Monumentation : <u>16-Mar-05</u>	
Type : Concrete Pillar (15 cm x 15 cm x 50 cm)		
Coordinates and Reduced Level		
Northing : <u>3029892.480 m</u>	Easting : <u>397589.468 m</u>	R.L. : <u>576.61</u>
Location		
Zone : <u>Janakpur</u>	District : <u>Sindhuli</u>	V.D.C/Ward : <u>Sitalpati - 2</u>
Village : <u>Ghumaune Chainpur</u>	Chainage : <u>8+784</u>	

PHOTOGRAPH



SKETCH




Description : BM-37 is established east of lower secondary school at Chainpur. It lies north of Ratmata Danda, 49.80m south west of Chet Bahadur Karki's house and 24.90m south of a water tap. Other details are shown in sketch.

DESCRIPTION OF BENCHMARKS

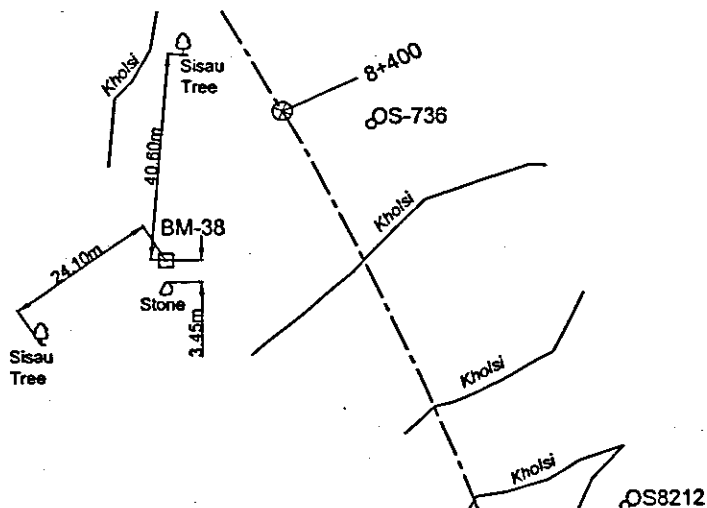
SINDHULI ROAD PROJECT SECTION III, NEPALTHOK - KHURKOT

Station Name : B.M. 38	Date of Monumentation : <u>17-Mar-05</u>	
Type : Concrete Pillar (15 cm x 15 cm x 50 cm)		
Coordinates and Reduced Level		
Northing : <u>3029817.420 m</u>	Easting : <u>397787.167 m</u>	R.L. : <u>592.243</u>
Location		
Zone : <u>Janakpur</u>	District : <u>Sindhuli</u>	V.D.C/Ward : <u>Sitalpati - 2</u>
Village : <u>Birtapato</u>	Chainage : <u>8+392</u>	

PHOTOGRAPH



SKETCH




Description : BM-38 is established north of Aamthali danda at chainpur. it lies approx. 50m north of GPS-5 and 40.60m south of Sisau tree. Other details are shown in sketch.

DESCRIPTION OF BENCHMARKS

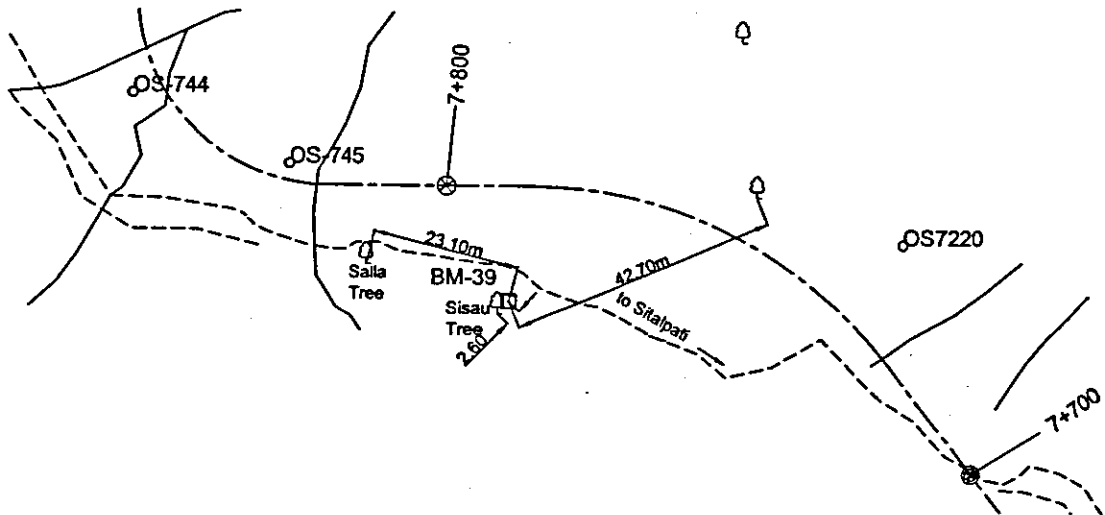
SINDHULI ROAD PROJECT SECTION III, NEPALTHOK - KHURKOT

Station Name : B.M. 39	Date of Monumentation : <u>18-Mar-05</u>
Type : Concrete Pillar (15 cm x 15 cm x 50 cm)	
Coordinates and Reduced Level	
Northing : <u>3029305.370 m</u>	Easting : <u>397933.188 m</u>
	R.L. : <u>613.092</u>
Location	
Zone : <u>Janakpur</u>	District : <u>Sindhuli</u>
	V.D.C/Ward : <u>Sitalpati - 2</u>
Village : <u>Ghumaune Chainpur</u>	Chainage : <u>7+788</u>

PHOTOGRAPH



SKETCH




Description : BM-39 is established below the water tank (near GPS -6) at Chainpur. Other details are shown in sketch.

DESCRIPTION OF BENCHMARKS

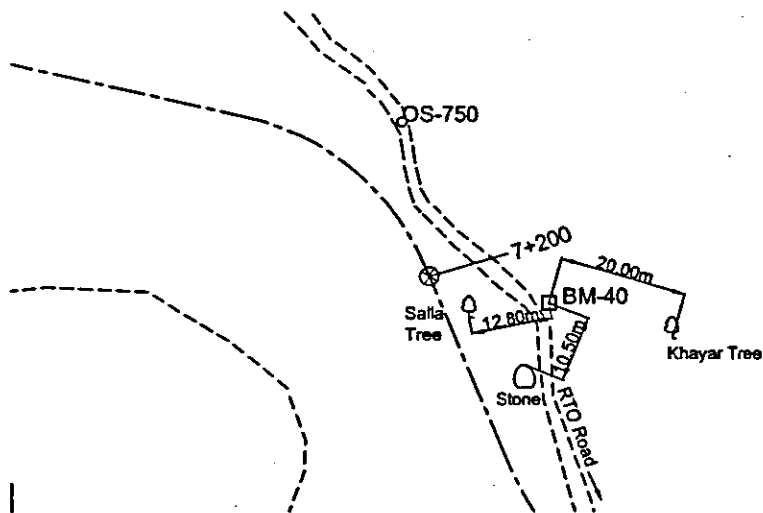
SINDHULI ROAD PROJECT SECTION III, NEPALTHOK - KHURKOT

Station Name : <u>B.M. 40</u>	Date of Monumentation : <u>19-Mar-05</u>	
Type : <u>Concrete Pillar (15 cm x 15 cm x 50 cm)</u>		
Coordinates and Reduced Level :		
Northing : <u>3028938.810 m</u>	Easting : <u>398272.530 m</u>	R.L. : <u>561.733</u>
Location		
Zone : <u>Janakpur</u>	District : <u>Sindhuli</u>	V.D.C/Ward : <u>Sitalpati -1</u>
Village : <u>Sitalpati</u>	Chainage : <u>7+190</u>	

PHOTOGRAPH



SKETCH




Description : BM- 40 is established 500m south west of Sitalpati on left side of RTO road to Khurkot. Other details are shown in sketch.

DESCRIPTION OF BENCHMARKS

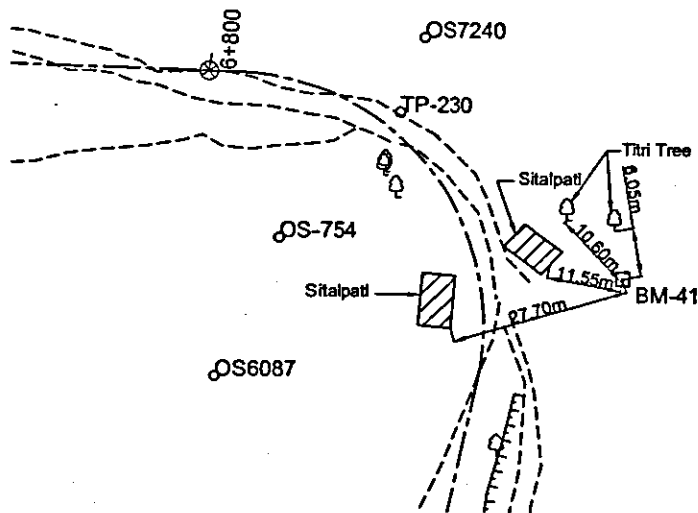
SINDHULI ROAD PROJECT SECTION III, NEPALTHOK - KHURKOT

Station Name : B.M. 41	Date of Monumentation : <u>20-Mar-05</u>
Type : Concrete Pillar (15 cm x 15 cm x 50 cm)	
Coordinates and Reduced Level	
Northing : <u>3028687.440 m</u>	Easting : <u>398626.433 m</u>
R.L. : <u>564.502</u>	
Location	
Zone : <u>Janakpur</u>	District : <u>Sindhuli</u>
V.D.C/Ward : <u>Sitalpati -1</u>	
Village : <u>Sitalpati</u>	Chainage : <u>6+745</u>

PHOTOGRAPH



SKETCH




Description : BM- 41 is established 11.55m east of Sitalpati on the private land. This BM lies south of two big Bar trees and east of the foot track. Other details are shown in sketch.

DESCRIPTION OF BENCHMARKS

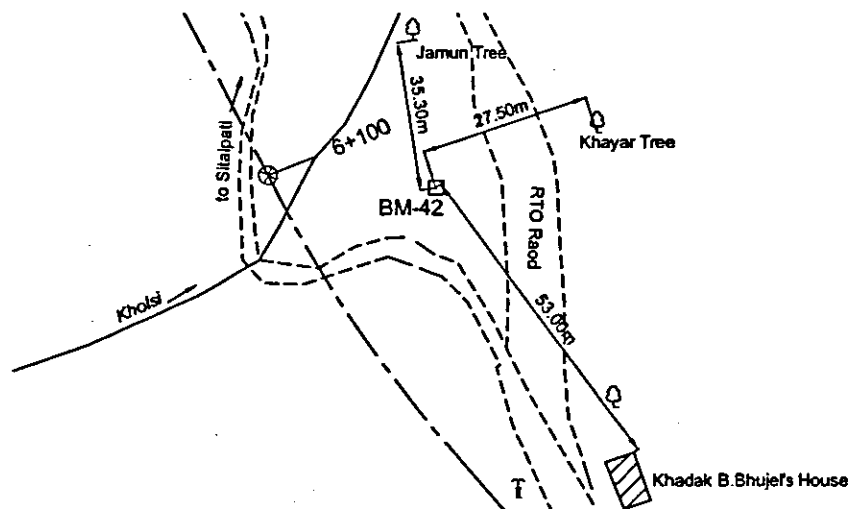
SINDHULI ROAD PROJECT SECTION III, NEPALTHOK - KHURKOT

Station Name : B.M. 42	Date of Monumentation : <u>21-Mar-05</u>
Type : Concrete Pillar (15 cm x 15 cm x 50 cm)	
Coordinates and Reduced Level	
Northing : <u>3028094.760 m</u>	Easting : <u>398546.881 m</u>
R.L. : <u>543.78</u>	
Location	
Zone : <u>Janakpur</u>	District : <u>Sindhuli</u>
V.D.C/Ward : <u>Sitalpati -1</u>	
Village : <u>Bhumetar Bar ko Bot</u>	Chainage : <u>6+094</u>

PHOTOGRAPH



SKETCH



Description : BM-42 is established among the junction of Bhumetar Kholsi, old RTO road and Bar tree. The house of Khadak Bdr. Bhujel is 53.0m south east of this BM. Other details are shown in sketch.

DESCRIPTION OF BENCHMARKS

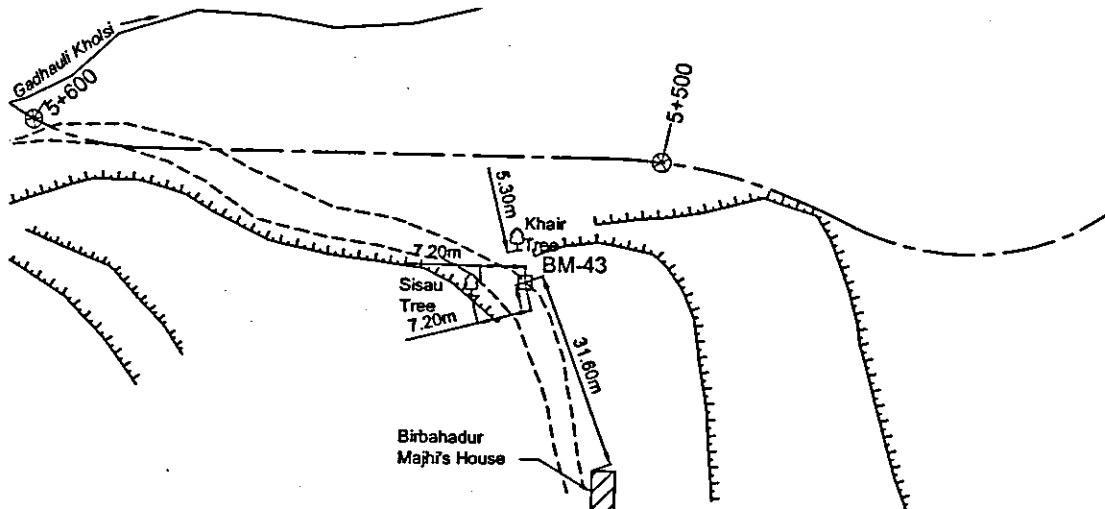
SINDHULI ROAD PROJECT SECTION III, NEPALTHOK - KHURKOT

Station Name : B.M. 43	Date of Monumentation : <u>22-Mar-05</u>	
Type : Concrete Pillar (15 cm x 15 cm x 50 cm)		
Coordinates and Reduced Level		
Northing : <u>3027646.870 m</u>	Easting : <u>398756.761 m</u>	R.L. : <u>515.616</u>
Location		
Zone : <u>Janakpur</u>	District : <u>Sindhuli</u>	V.D.C/Ward : <u>Sitalpati -9</u>
Village : <u>Khalte Gadauli Kholsi</u>	Chainage : <u>5+520</u>	

PHOTOGRAPH



SKETCH




Description : BM-43 is established southeast of Gadauli Kholsi and 31.60m north of Bir Bahadur Majhi's house. Other details are shown in sketch.

DESCRIPTION OF BENCHMARKS

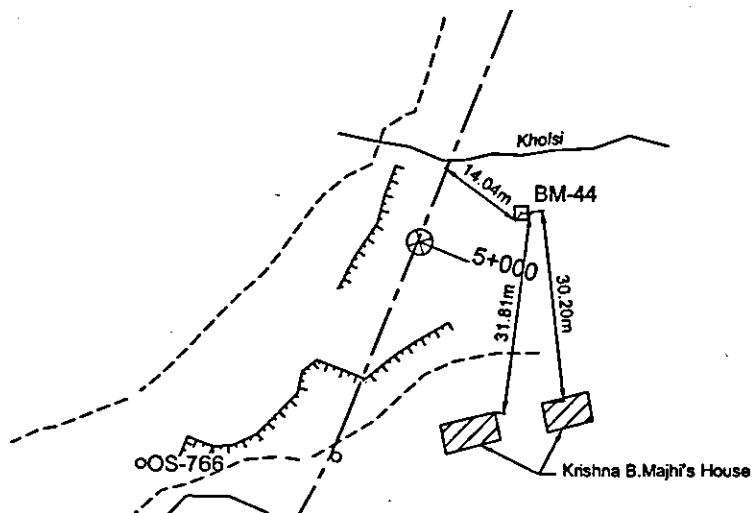
SINDHULI ROAD PROJECT SECTION III, NEPALTHOK - KHURKOT

Station Name : B.M. 44	Date of Monumentation : <u>23-Mar-05</u>	
Type : Concrete Pillar (15 cm x 15 cm x 50 cm)		
Coordinates and Reduced Level		
Northing : <u>3027515.530 m</u>	Easting : <u>398960.049 m</u>	R.L. : <u>489.857</u>
Location		
Zone : <u>Janakpur</u>	District : <u>Sindhuli</u>	V.D.C/Ward : <u>Sitalpati -9</u>
Village : <u>Seti Chaur (Khalte Bazar)</u>	Chainage : <u>5+010</u>	

PHOTOGRAPH




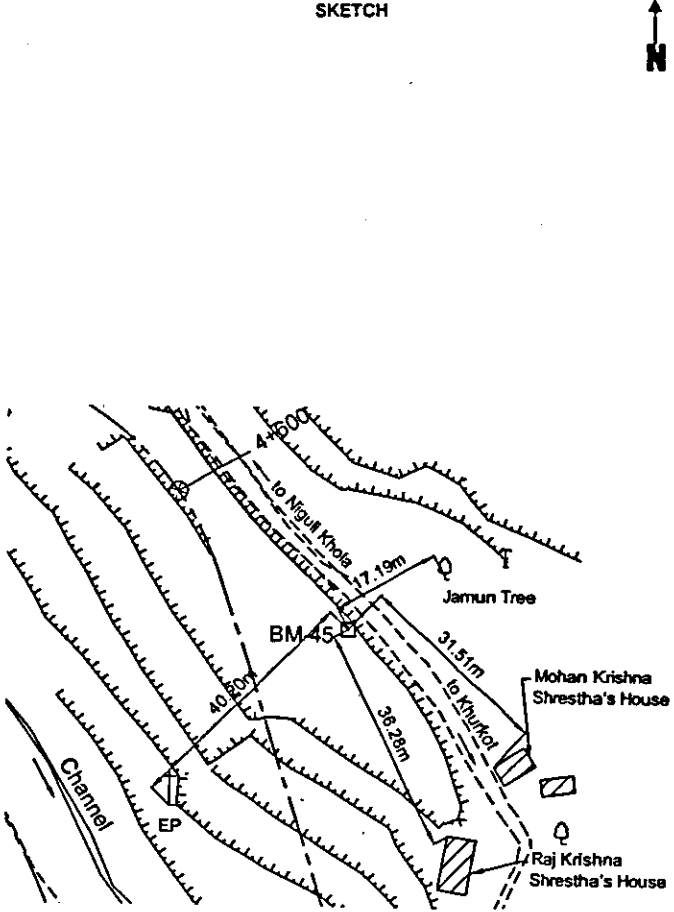
SKETCH



Description : BM-44 is established north of Dirgha Pradeep Secondary School and 30m north of Krishna B. majhi's house. Other details are shown in sketch.

DESCRIPTION OF BENCHMARKS

SINDHULI ROAD PROJECT SECTION III, NEPALTHOK - KHURKOT


Station Name : B.M. 45	Date of Monumentation : <u>24-Mar-05</u>
Type : Concrete Pillar (15 cm x 15 cm x 50 cm)	
Coordinates and Reduced Level	
Northing : <u>3027151.250 m</u>	Easting : <u>398968.166 m</u>
R.L. : <u>483.642</u>	
Location	
Zone : <u>Janakpur</u>	District : <u>Sindhuli</u>
V.D.C/Ward : <u>Sitalpati -9</u>	
Village : <u>Neupanetar</u>	Chainage : <u>4+570</u>
<p style="text-align: center;">PHOTOGRAPH</p> 	<p style="text-align: center;">SKETCH</p> 
Description : BM-45 is established on the right side of road to Khurkot . It lies 36.28m north of Raj Krishna Shrestha's house and 31.51m northwest of Mohan Krishna Shrestha's house. Other details are shown in sketch.	

DESCRIPTION OF BENCHMARKS

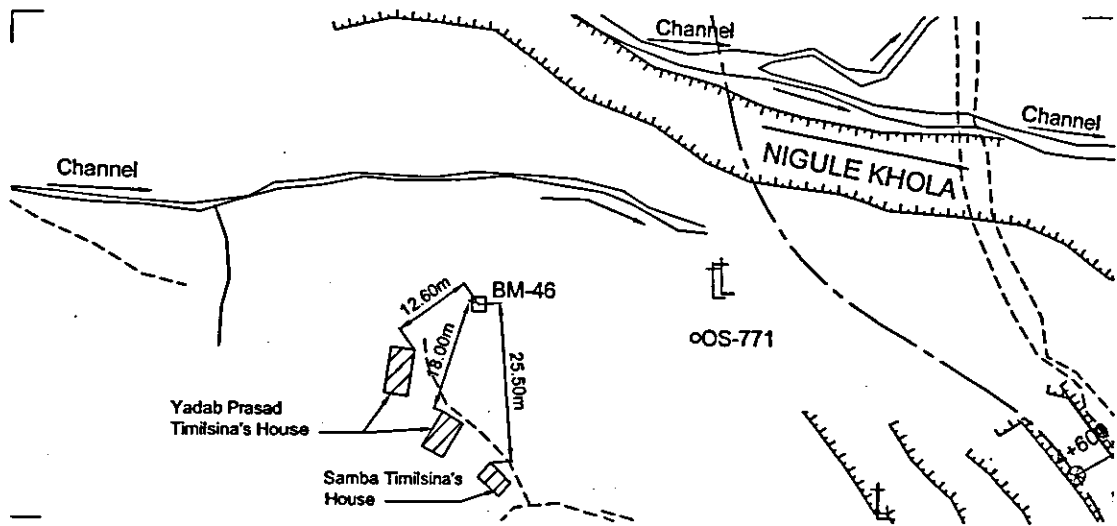
SINDHULI ROAD PROJECT SECTION III, NEPALTHOK - KHURKOT

Station Name : B.M. 46	Date of Monumentation : 25-Mar-05	
Type : Concrete Pillar (15 cm x 15 cm x 50 cm)		
Coordinates and Reduced Level		
Northing : 3027199.280 m	Easting : 398846.147 m	R.L. : 511.193
Location		
Zone : Janakpur	District : Sindhuli	V.D.C/Ward : Sitalpati -9
Village : Neupanetar	Chainage : 4+064	

PHOTOGRAPH



SKETCH



Description : BM-46 is established south of Nigule Khola on high bank. It lies 12.60m north east of Yadav prasad Timilsina's house and 25.50m north of Samba Timilsina's house. Other details are shown in sketch.

DESCRIPTION OF BENCHMARKS

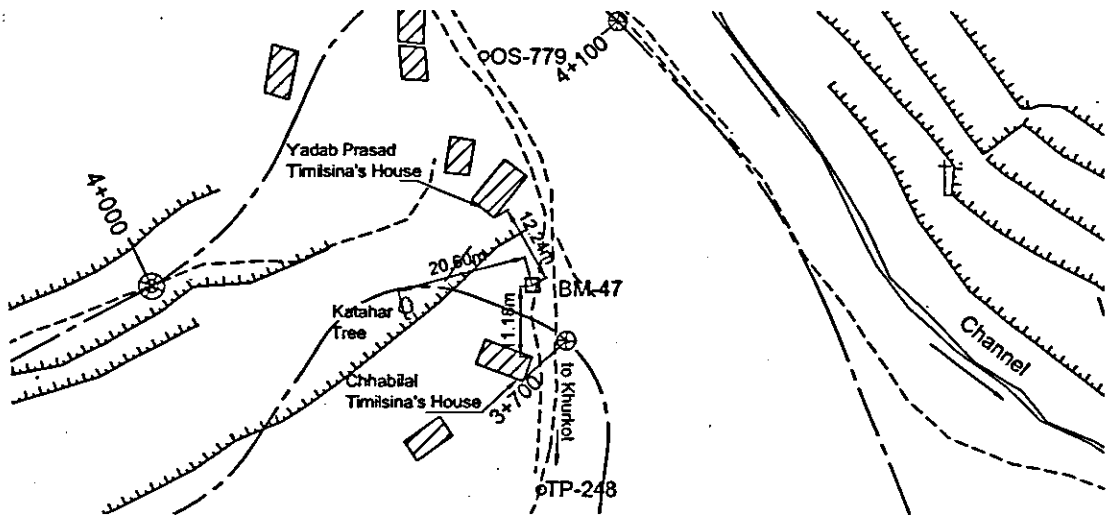
SINDHULI ROAD PROJECT SECTION III, NEPALTHOK - KHURKOT

Station Name : B.M. 47	Date of Monumentation : <u>26-Mar-05</u>
Type : Concrete Pillar (15 cm x 15 cm x 50 cm)	
Coordinates and Reduced Level	
Northing : <u>3027108.910 m</u>	Easting : <u>398875.192 m</u>
R.L. : <u>532.800</u>	
Location	
Zone : <u>Janakpur</u>	District : <u>Sindhuli</u>
V.D.C/Ward : <u>Sitalpati -9</u>	
Village : <u>Neupanetar</u>	Chainage : <u>3+700</u>

PHOTOGRAPH



SKETCH




Description : BM-47 is established on the right side of road to Khurkot . This BM lies 11.18m north of Chhabilal Timilsina's house, 12.24 south of Yadav Prasad Timilsina's house. Other details are shown in sketch.

DESCRIPTION OF BENCHMARKS

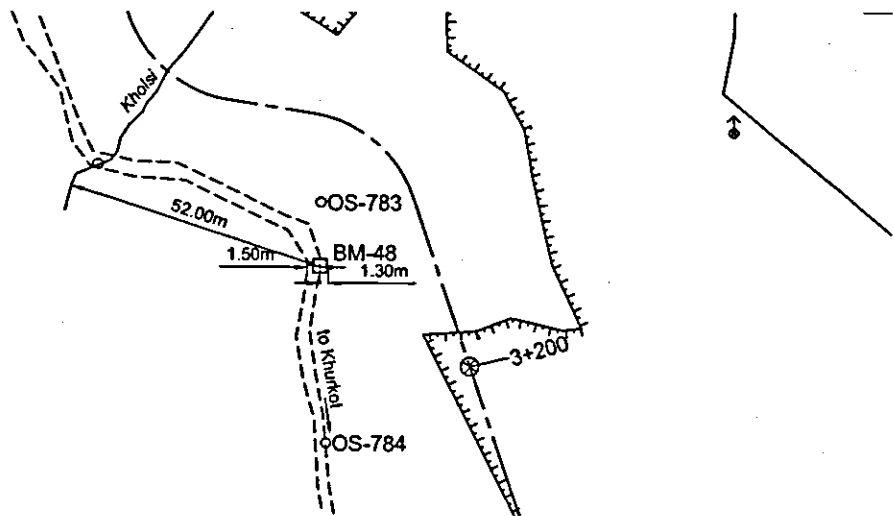
SINDHULI ROAD PROJECT SECTION III, NEPALTHOK - KHURKOT

Station Name : B.M. 48	Date of Monumentation : <u>27-Mar-05</u>	
Type : Concrete Pillar (15 cm x 15 cm x 50 cm)		
Coordinates and Reduced Level		
Northing : <u>3026703.240 m</u>	Easting : <u>399084.789 m</u>	R.L. : <u>563.793</u>
Location		
Zone : <u>Janakpur</u>	District : <u>Sindhuli</u>	V.D.C/Ward : <u>Sitalpati -9</u>
Village : <u>Neupanetar</u>	Chainage : <u>3+222</u>	

PHOTOGRAPH



SKETCH



Description : BM-48 is established on the left side of road to Khurkot. This BM lies east of Neupanetar and 52m west of Kholsi. Other details are shown in sketch.

DESCRIPTION OF BENCHMARKS

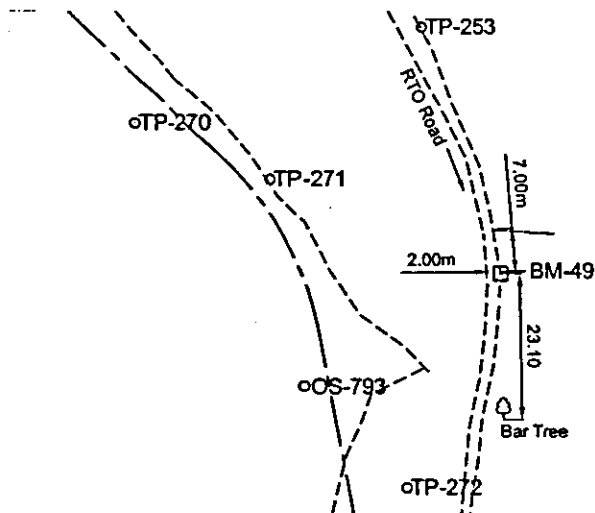
SINDHULI ROAD PROJECT SECTION III, NEPALTHOK - KHURKOT

Station Name : B.M. 49	Date of Monumentation : <u>28-Mar-05</u>	
Type : Concrete Pillar (15 cm x 15 cm x 50 cm)		
Coordinates and Reduced Level		
Northing : <u>3026237.140 m</u>	Easting : <u>399569.525m</u>	R.L. : <u>468.853</u>
Location		
Zone : <u>Janakpur</u>	District : <u>Sindhuli</u>	V.D.C/Ward : <u>Sitalpati -9</u>
Village : <u>Bihani</u>	Chainage : <u>2+530</u>	

PHOTOGRAPH



SKETCH




Description : BM-49 is established on south of Sunkoshi and Tamakoshi river's confluence on the left side of way to Khurkot. A Bar tree lies 23.10m south of this BM. Other details are shown in sketch.

DESCRIPTION OF BENCHMARKS

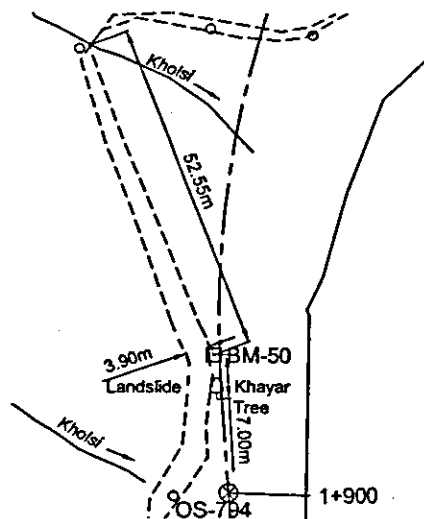
SINDHULI ROAD PROJECT SECTION III, NEPALTHOK - KHURKOT

Station Name : B.M. 50	Date of Monumentation : <u>29-Mar-05</u>	
Type : Concrete Pillar (15 cm x 15 cm x 50 cm)		
Coordinates and Reduced Level		
Northing : <u>3025629.670 m</u>	Easting : <u>399468.703m</u>	R.L. : <u>485.171</u>
Location		
Zone : <u>Janakpur</u>	District : <u>Sindhuli</u>	V.D.C/Ward <u>Sitalpati -9</u>
Village : <u>Rangetar</u>	Chainage : <u>1+920</u>	

PHOTOGRAPH



SKETCH



Description : BM-50 is established on the left side of RTO road to Khurkot on the top bank of Sunkoshi river. This BM lies 52m south of Rangekholsi. Other details are shown in sketch.

DESCRIPTION OF BENCHMARKS

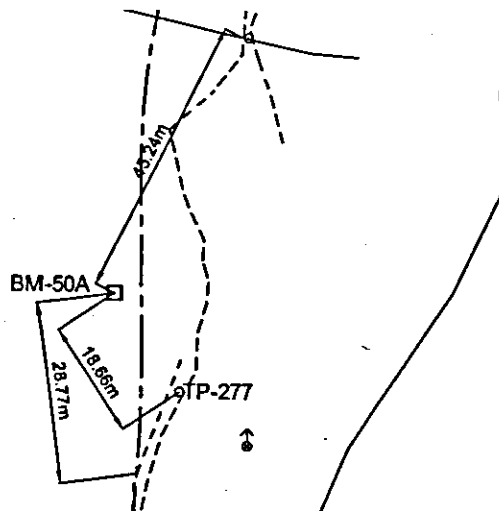
SINDHULI ROAD PROJECT SECTION III, NEPALTHOK - KHURKOT

Station Name : B.M. 50 A	Date of Monumentation : <u>30-Mar-05</u>
Type : Concrete Pillar (15 cm x 15 cm x 50 cm)	
Coordinates and Reduced Level	
Northing : <u>3025361.890 m</u>	Easting : <u>399392.259m</u>
R.L. : <u>478.417</u>	
Location	
Zone : <u>Janakpur</u>	District : <u>Sindhuli</u>
V.D.C/Ward : <u>Majhuwa</u>	
Village : <u>Bansh Kholshi Danda</u>	Chainage : <u>1+655</u>

PHOTOGRAPH



SKETCH




Description : BM-50 'A' is established 45.24m south of Thulo Kholsi on the top of hill. This BM lies west of Sunkoshi River and RTO road. Other details are shown in sketch.

DESCRIPTION OF BENCHMARKS

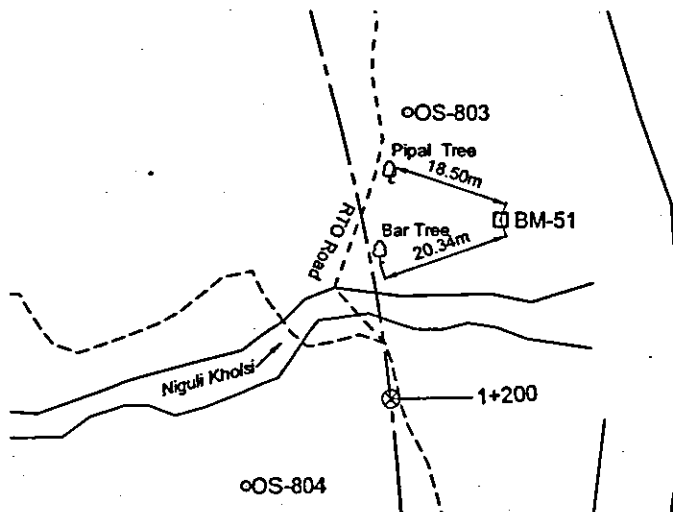
SINDHULI ROAD PROJECT SECTION III, NEPALTHOK - KHURKOT

Station Name : B.M. 51	Date of Monumentation : <u>30-Mar-05</u>	
Type : <u>Concrete Pillar (15 cm x 15 cm x 50 cm)</u>		
Coordinates and Reduced Level		
Northing : <u>3024964.020 m</u>	Easting : <u>399364.956m</u>	R.L. : <u>464.682</u>
Location		
Zone : <u>Janakpur</u>	District : <u>Sindhuli</u>	V.D.C/Ward <u>Majhuwa</u>
Village : _____	Chainage : <u>1+225</u>	

PHOTOGRAPH



SKETCH




Description : BM-51 is established north of Nigule Kholsi on the west bank of Sunkoshi River. A big Bar tree lies 20.34m west of this BM. Other details are shown in sketch.

DESCRIPTION OF BENCHMARKS

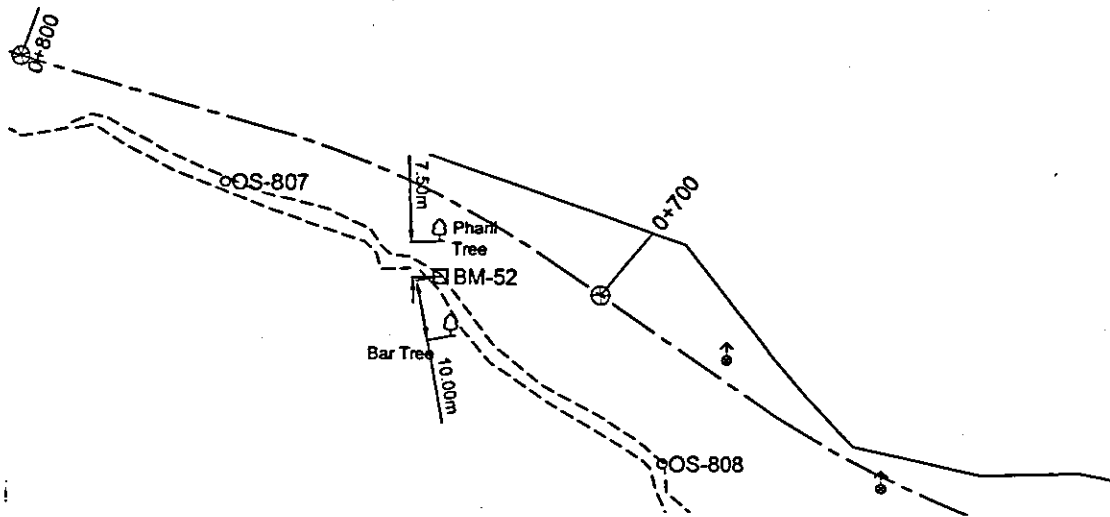
SINDHULI ROAD PROJECT SECTION III, NEPALTHOK - KHURKOT

Station Name : B.M. 52	Date of Monumentation : <u>30-Mar-05</u>	
Type : Concrete Pillar (15 cm x 15 cm x 50 cm)		
Coordinates and Reduced Level		
Northing : <u>3024613.270 m</u>	Easting : <u>399630.242m</u>	R.L. : <u>476.559</u>
Location		
Zone : <u>Janakpur</u>	District : <u>Sindhuli</u>	V.D.C/Ward <u>Bhimesowar - 1</u>
Village : _____	Chainage : <u>0+725</u>	

PHOTOGRAPH



SKETCH



Description : BM-52 is established left of RTO road to Khurkot on the top bank of Sunkoshi river. This BM lies 10.0m north of Bar tree and 7.50m south of Phadil tree. Other details are shown in sketch.

DESCRIPTION OF BENCHMARKS

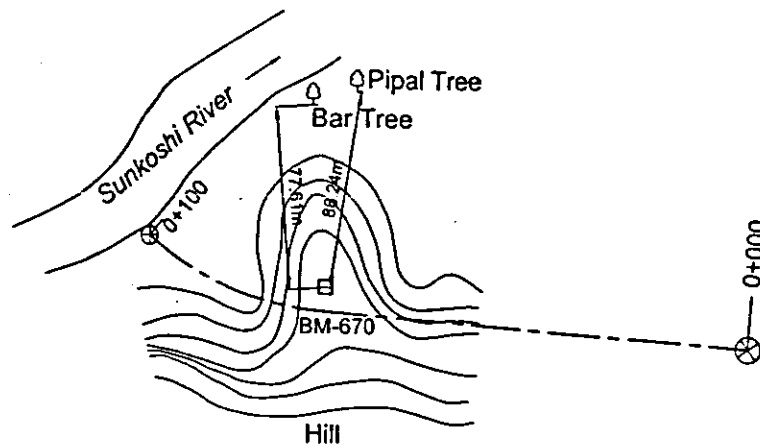
SINDHULI ROAD PROJECT SECTION III, NEPALTHOK - KHURKOT

Station Name : BM-670	Date of Monumentation : _____	
Type : Concrete Pillar (30 cm x 30 cm x 50 cm)		
Coordinates and Reduced Level		
Northing : <u>3024542.57m</u>	Easting : <u>400246.79m</u>	R.L. : <u>469.431</u>
Location		
Zone : <u>Janakpur</u>	District : <u>Sindhuli</u>	V.D.C/Ward : <u>Bhimeshwor-2</u>
Village : <u>Khurkot</u>	Chainage : <u>0+080</u>	

PHOTOGRAPH



SKETCH



Description : BM-670 is established on the river bank of Sunkoshi River on the elevated ground west of Khurkot Bazaar. Other details are shown in sketch.