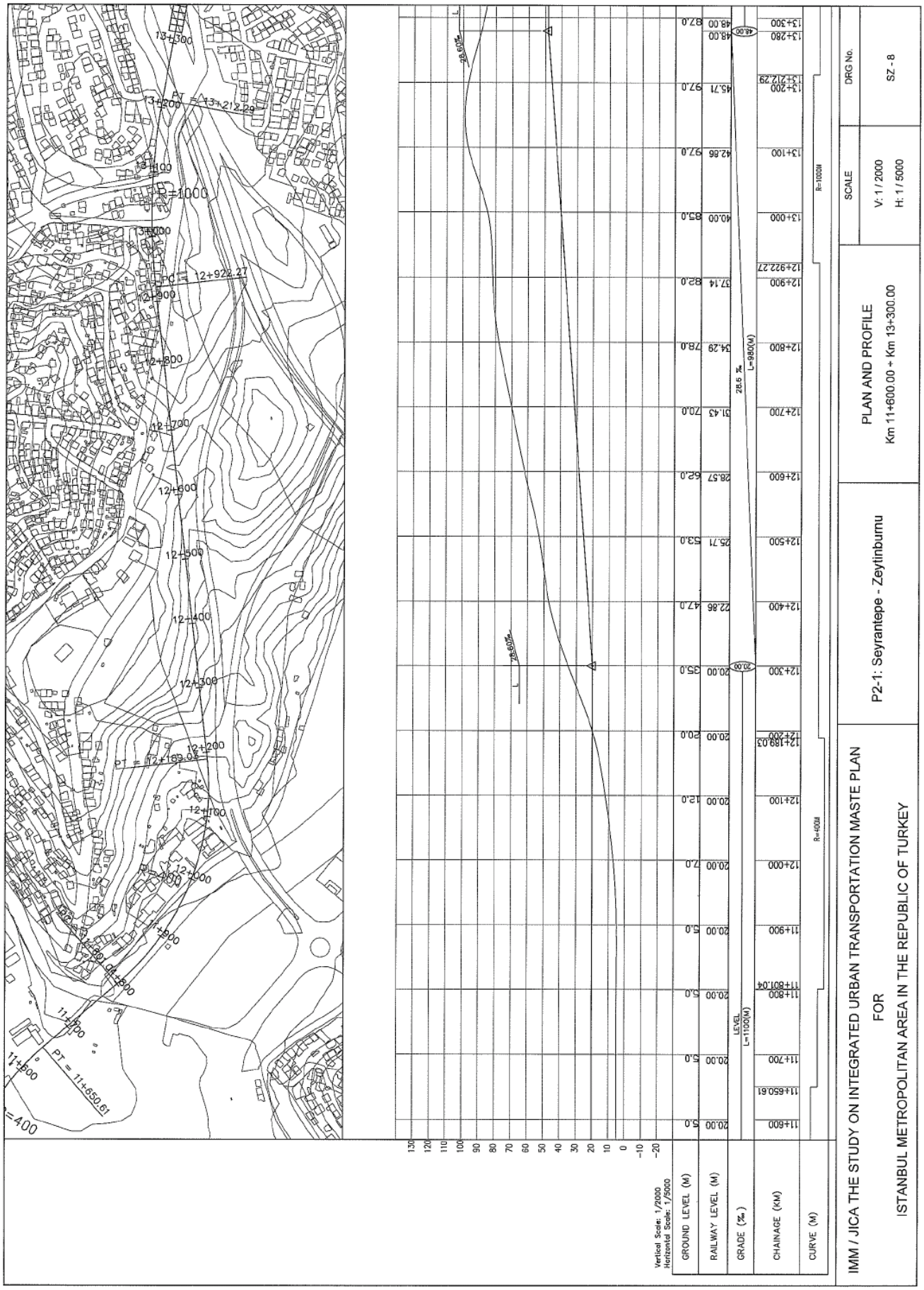
IMM / JICA THE STUDY ON INTEGRATED URBAN TRANSPORTATION MASTE PLAN
FOR
ISTANBUL METROPOLITAN AREA IN THE REPUBLIC OF TURKEY
P2-1: Seyrantepe - Zeytinburnu
PLAN AND PROFILE
Km 11+600.00 ÷ Km 13+300.00
SCALE
V: 1 / 2000
H: 1 / 5000
DRG No.
SZ - 8
Vertical Scale: 1/2000
Horizontal Scale: 1/5000
GROUND LEVEL (M)
RAILWAY LEVEL (M)
GRADE (‰)
CHAINAGE (KM)
CURVE (M)
LEVEL
L=1100(M)
28.5 ‰
L=980(M)
R=1000M
R=400M
R=1000
R=400
PT = 13+212.29
PC = 12+922.27
PT = 12+189.03
PT = 11+650.61

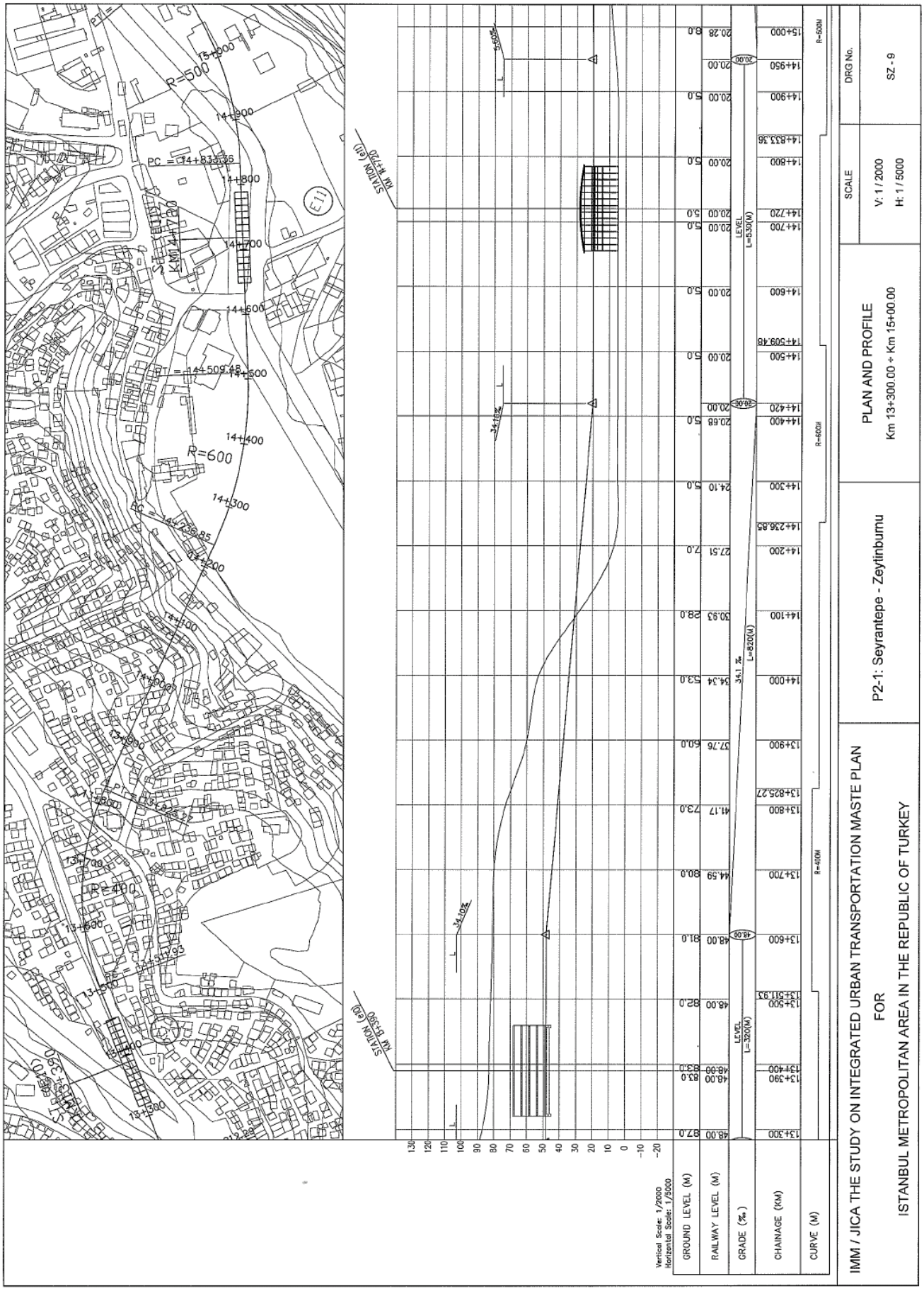
R=500
R=600
R=400
E11
SCALE
V: 1 / 2000
H: 1 / 5000
DRG No.
SZ - 9
PLAN AND PROFILE
Km 13+300.00 ÷ Km 15+00.00
P2-1: Seyrantepe - Zeytinburnu
IMM / JICA THE STUDY ON INTEGRATED URBAN TRANSPORTATION MASTE PLAN
FOR
ISTANBUL METROPOLITAN AREA IN THE REPUBLIC OF TURKEY
Vertical Scale: 1/2000
Horizontal Scale: 1/5000
GROUND LEVEL (M)
RAILWAY LEVEL (M)
GRADE (‰)
CHAINAGE (KM)
CURVE (M)

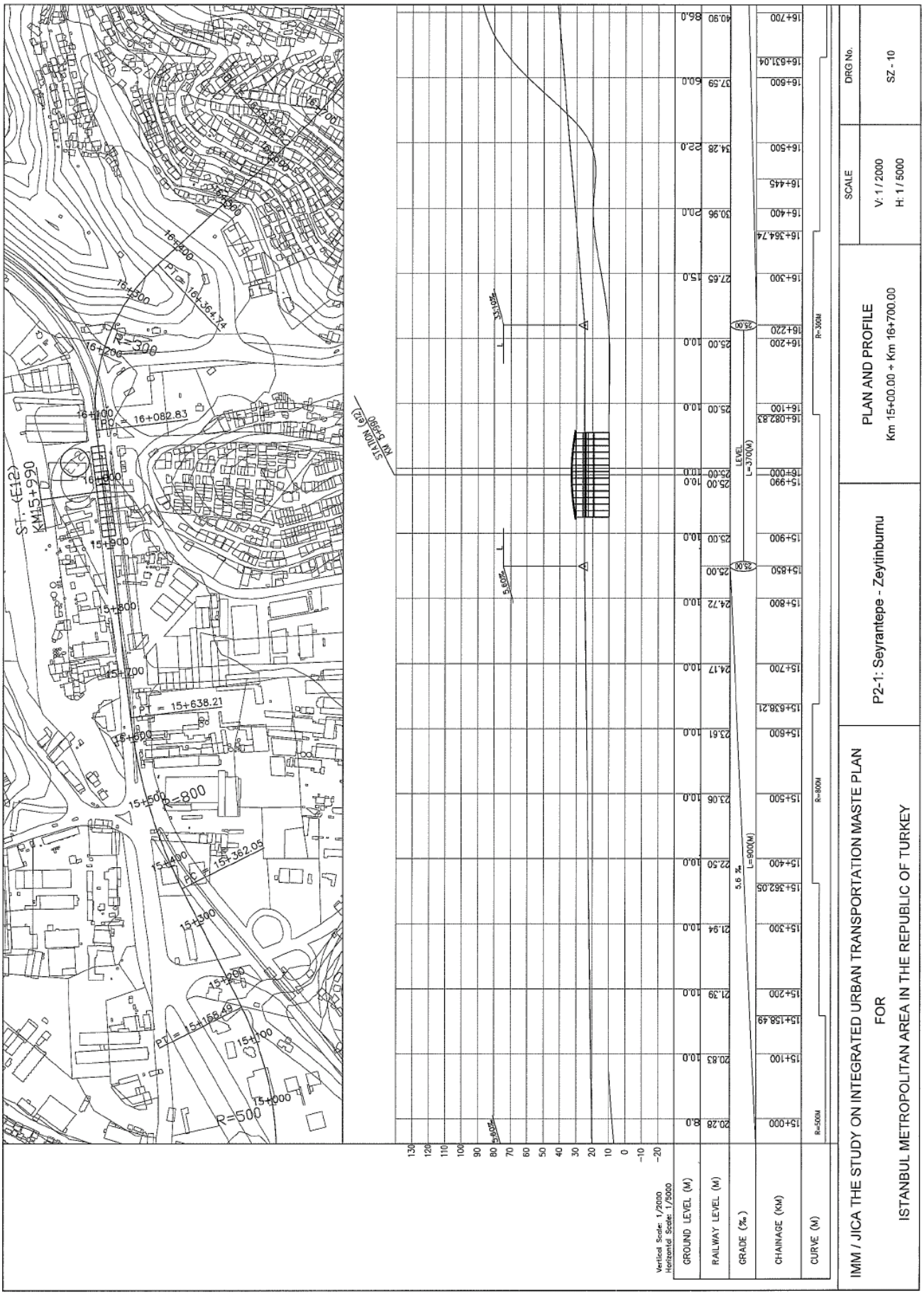
ST. (E12)
KM15+990
STATION (E2)
KM 15+990
PC = 16+082.83
PT = 16+364.74
PC = 15+362.05
PT = 15+638.21
PT = 15+158.49
R=300
R=800
R=500
Vertical Scale: 1/2000
Horizontal Scale: 1/5000
GROUND LEVEL (M)
RAILWAY LEVEL (M)
GRADE (‰)
CHAINAGE (KM)
CURVE (M)
LEVEL
L=370(M)
L=900(M)
5.6 ‰
R=300M
R=800M
R=500M
DRG No.
SZ - 10
SCALE
V: 1/2000
H: 1/5000
PLAN AND PROFILE
Km 15+00.00 ~ Km 16+700.00
P2-1: Seyrantepe - Zeytinburnu
IMM / JICA THE STUDY ON INTEGRATED URBAN TRANSPORTATION MASTE PLAN
FOR
ISTANBUL METROPOLITAN AREA IN THE REPUBLIC OF TURKEY

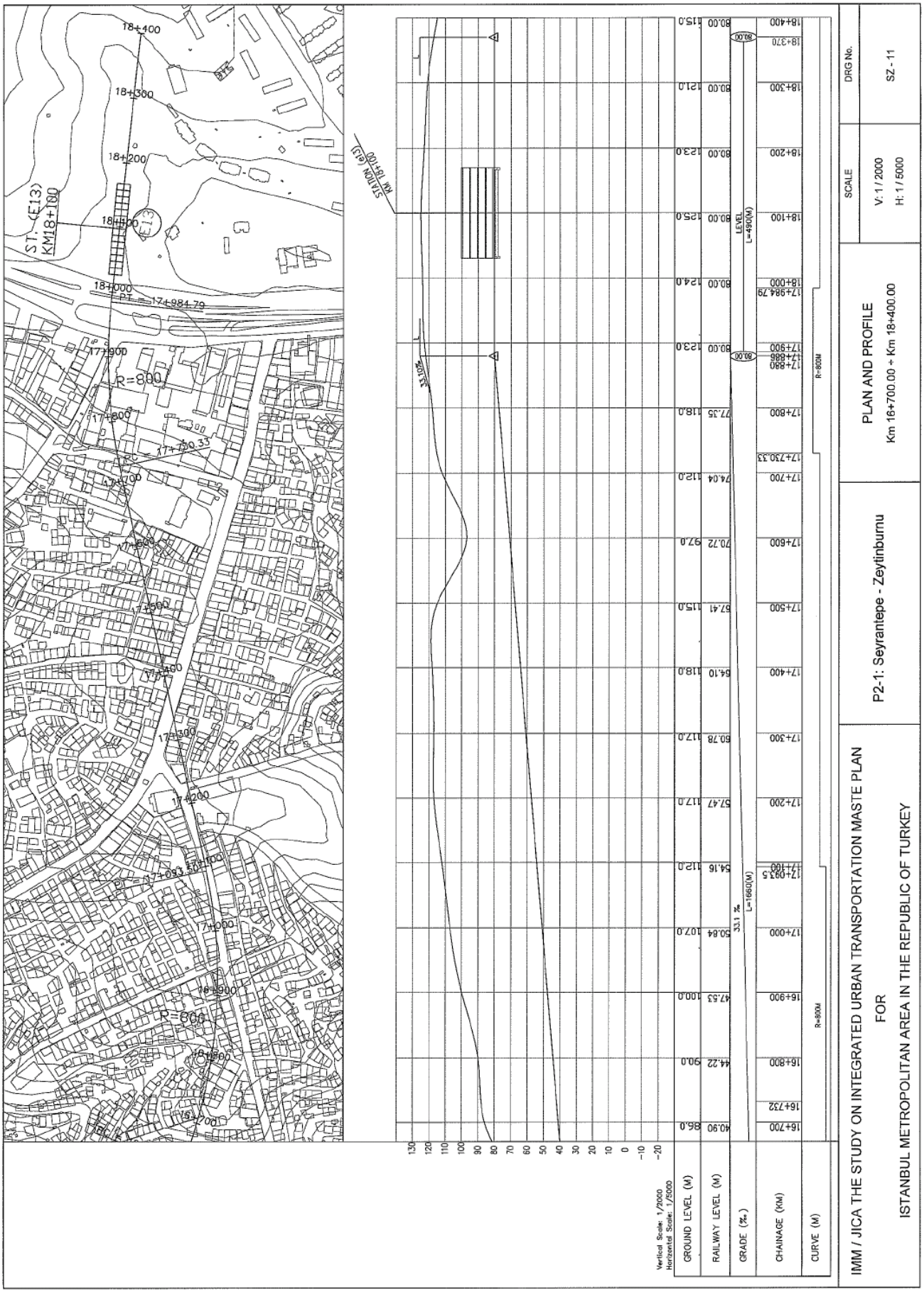
ST. (E13)
KM18+100
STATION (E13)
KM 18+100
R=800
R=800
R=800
R=800
LEVEL
L=490(M)
L=1660(M)
33.1 ‰
Vertical Scale: 1/2000
Horizontal Scale: 1/5000
GROUND LEVEL (M)
RAILWAY LEVEL (M)
GRADE (‰)
CHAINAGE (KM)
CURVE (M)
DRG No.
SZ - 11
SCALE
V: 1 / 2000
H: 1 / 5000
PLAN AND PROFILE
Km 16+700.00 ~ Km 18+400.00
P2-1: Seyrantepe - Zeytinburnu
IMM / JICA THE STUDY ON INTEGRATED URBAN TRANSPORTATION MASTE PLAN
FOR
ISTANBUL METROPOLITAN AREA IN THE REPUBLIC OF TURKEY

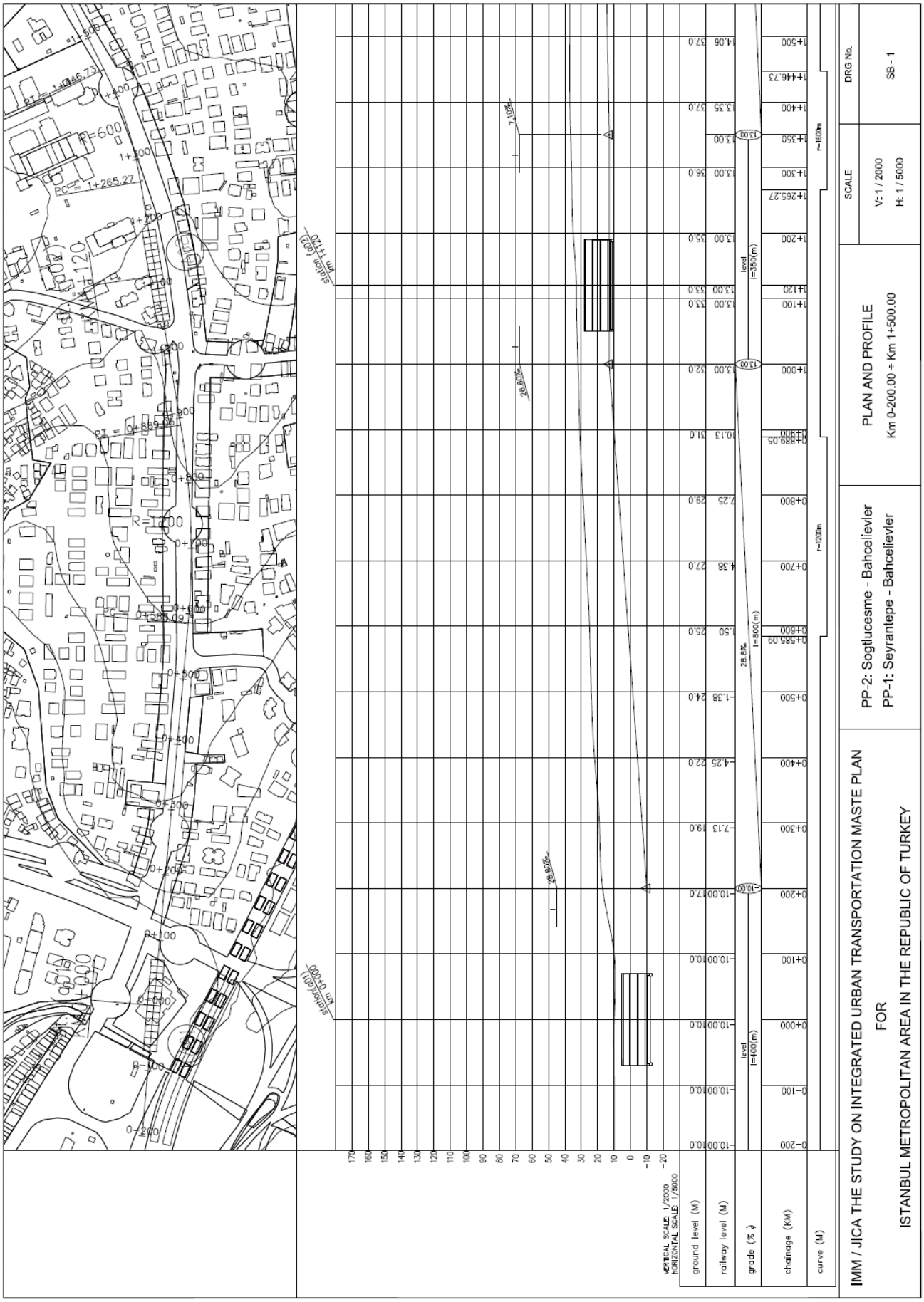
PLAN AND PROFILE
Km 0-200.00 ÷ Km 1+500.00
PP-2: Sogtlucesme - Bahcelievler
PP-1: Seyrantepe - Bahcelievler
IMM / JICA THE STUDY ON INTEGRATED URBAN TRANSPORTATION MASTE PLAN
FOR
ISTANBUL METROPOLITAN AREA IN THE REPUBLIC OF TURKEY
SCALE
V: 1 / 2000
H: 1 / 5000
DRG No.
SB - 1
VERTICAL SCALE: 1/2000
HORIZONTAL SCALE: 1/5000
ground level (M)
railway level (M)
grade (%)
chainage (KM)
curve (M)
r=1200m
r=1600m
level
l=400(m)
l=800(m)
l=350(m)
28.8%
7.10%
20.80%
28.80%
R=600
R=1200
PC= 1+265.27
PT= 0+889.05
PT= 1+446.73
station (001)
km 0+000
station (002)
km 1+120

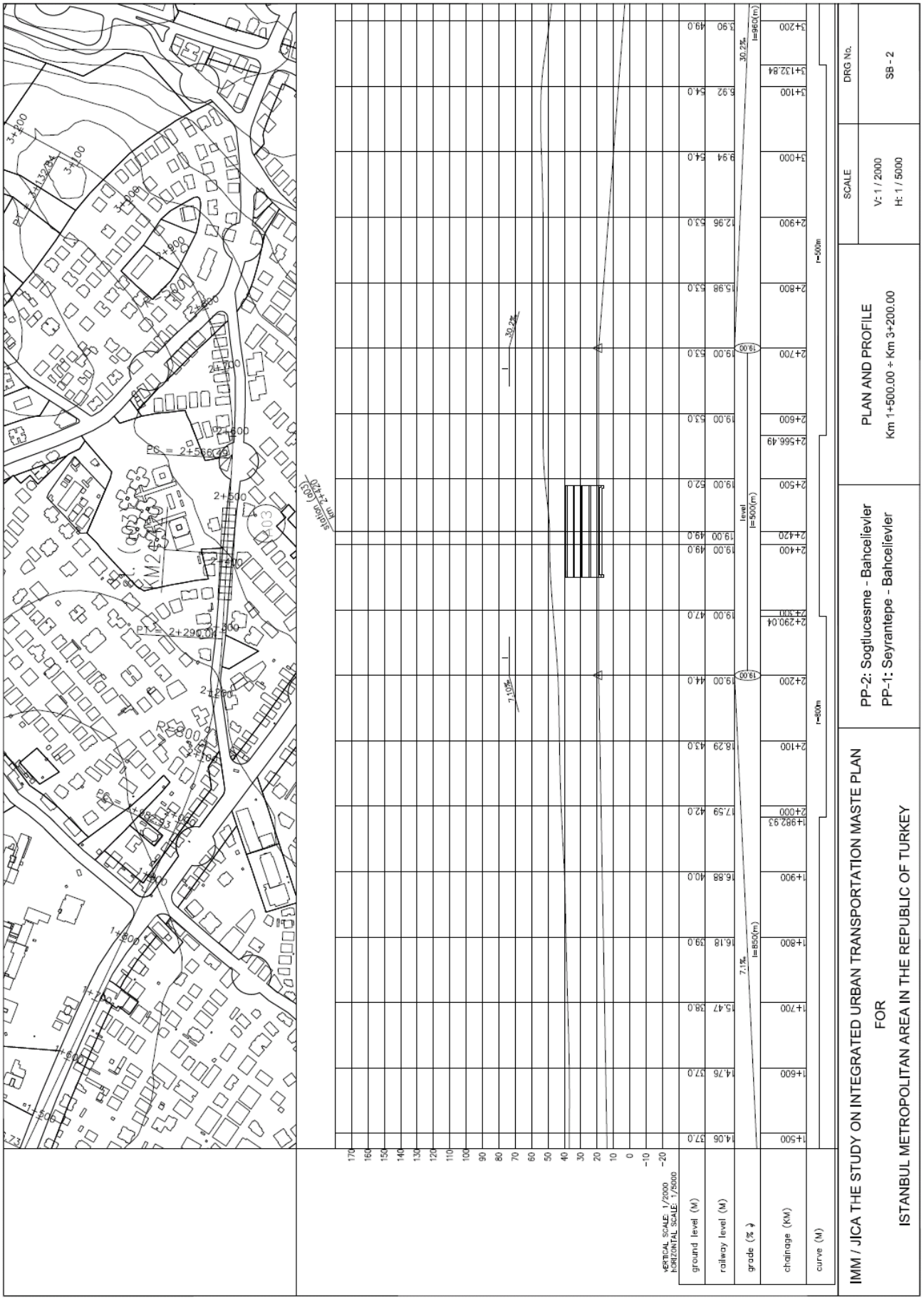
VERTICAL SCALE: 1/2000
HORIZONTAL SCALE: 1/5000
ground level (M)
railway level (M)
grade (%)
chainage (KM)
curve (M)
PLAN AND PROFILE
Km 1+500.00 ÷ Km 3+200.00
SCALE
V: 1 / 2000
H: 1 / 5000
DRG No.
SB - 2
PP-2: Sogtlucesme - Bahcelievler
PP-1: Seyrantepe - Bahcelievler
IMM / JICA THE STUDY ON INTEGRATED URBAN TRANSPORTATION MASTE PLAN
FOR
ISTANBUL METROPOLITAN AREA IN THE REPUBLIC OF TURKEY

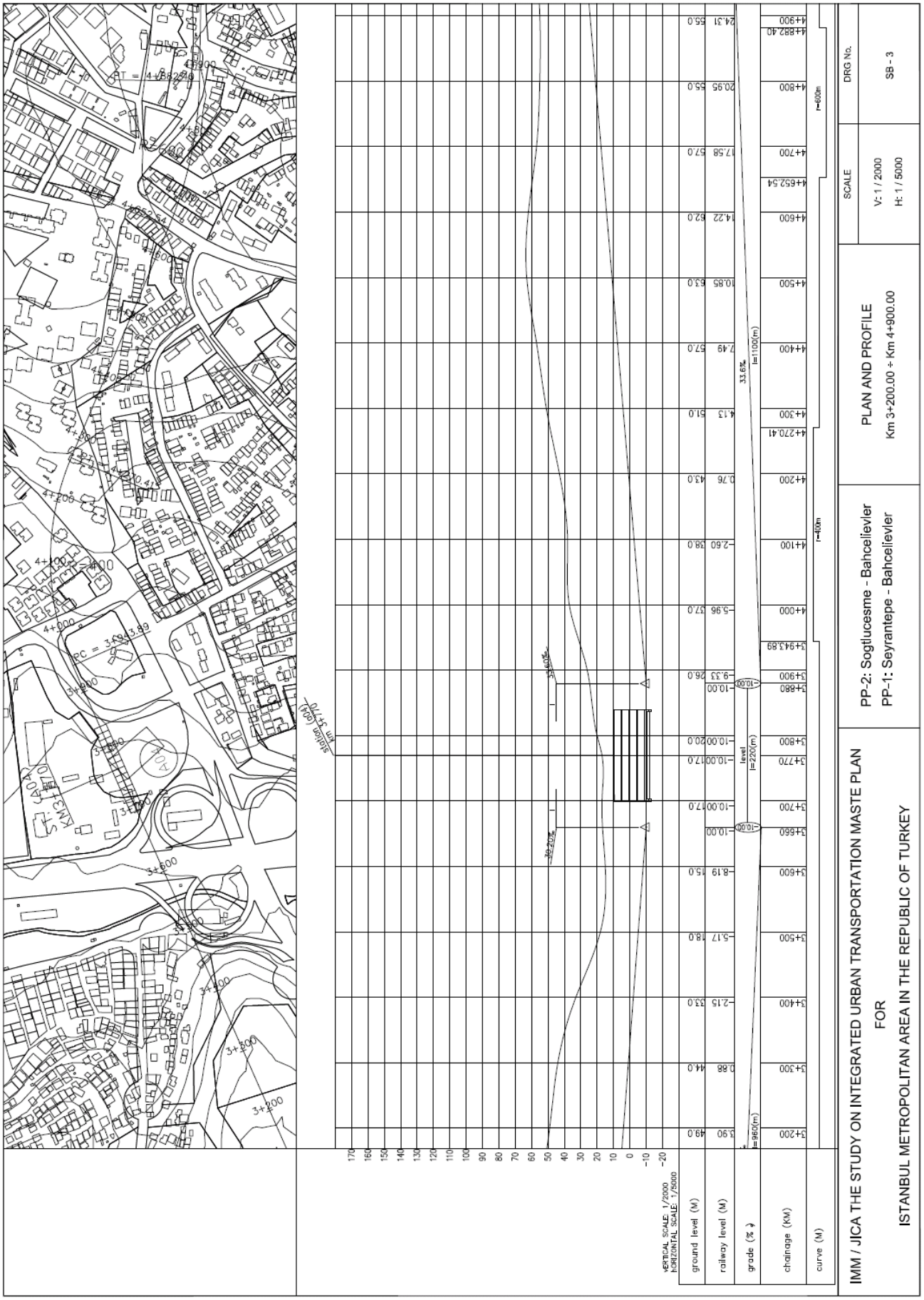
VERTICAL SCALE: 1/2000
HORIZONTAL SCALE: 1/5000
ground level (M)
railway level (M)
grade (‰)
chainage (KM)
curve (M)
station (204)
km 3+170
33.6‰
36.2‰
level
l=2200(m)
l=1100(m)
l=960(m)
r=600m
r=400m
PP-2: Sogtlucesme - Bahcelievler
PP-1: Seyrantepe - Bahcelievler
PLAN AND PROFILE
Km 3+200.00 ÷ Km 4+900.00
SCALE
V: 1 / 2000
H: 1 / 5000
DRG No.
SB - 3
IMM / JICA THE STUDY ON INTEGRATED URBAN TRANSPORTATION MASTE PLAN
FOR
ISTANBUL METROPOLITAN AREA IN THE REPUBLIC OF TURKEY

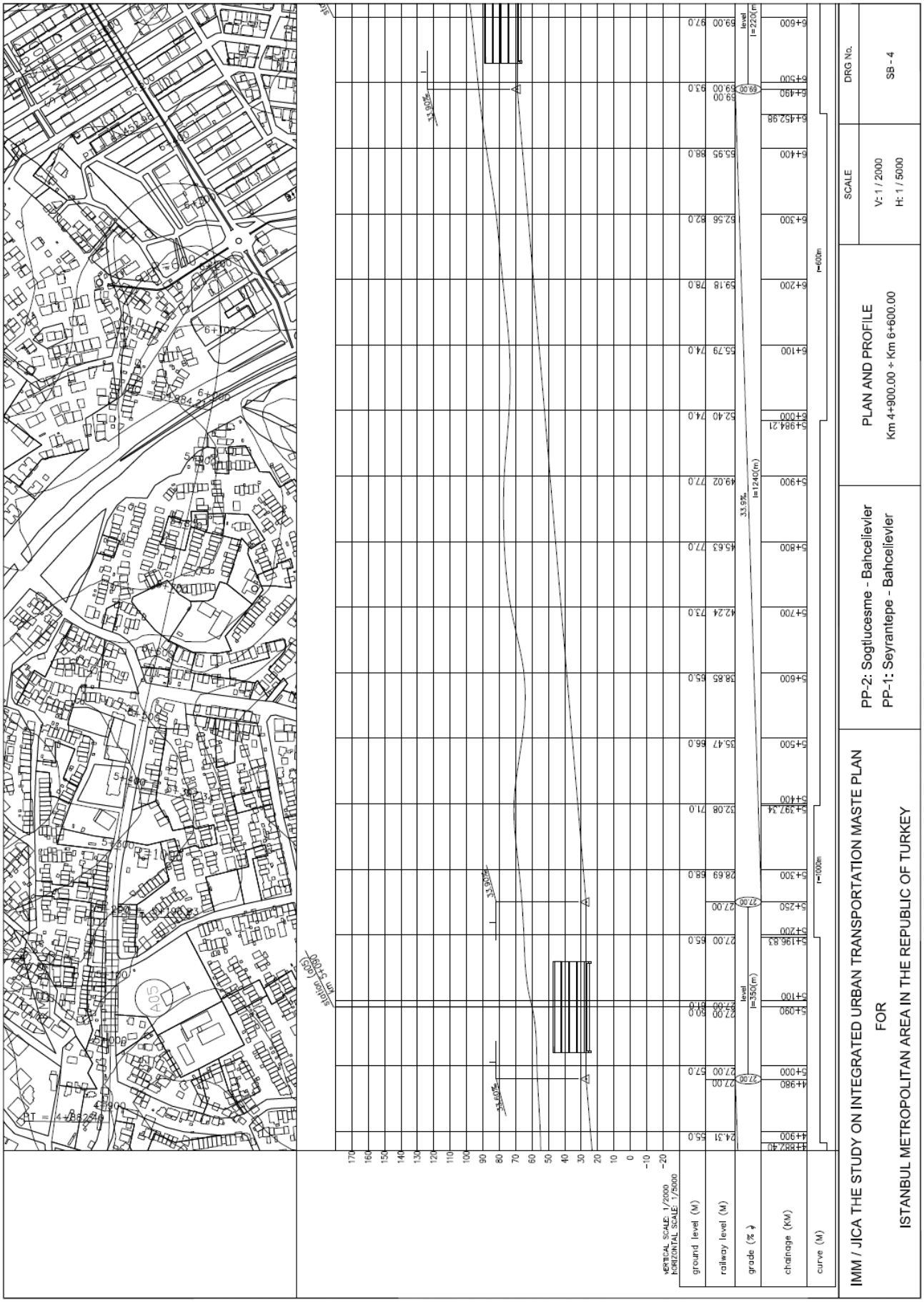
VERTICAL SCALE: 1/2000
HORIZONTAL SCALE: 1/5000
ground level (M)
railway level (M)
grade (%)
chainage (KM)
curve (M)
level
l=220(m)
l=1240(m)
l=350(m)
33.9%
33.5%
r=600m
r=1000m
DRG No.
SB - 4
SCALE
V: 1 / 2000
H: 1 / 5000
PLAN AND PROFILE
Km 4+900.00 ÷ Km 6+600.00
PP-2: Sogtlucesme - Bahcelievler
PP-1: Seyrantepe - Bahcelievler
IMM / JICA THE STUDY ON INTEGRATED URBAN TRANSPORTATION MASTE PLAN
FOR
ISTANBUL METROPOLITAN AREA IN THE REPUBLIC OF TURKEY