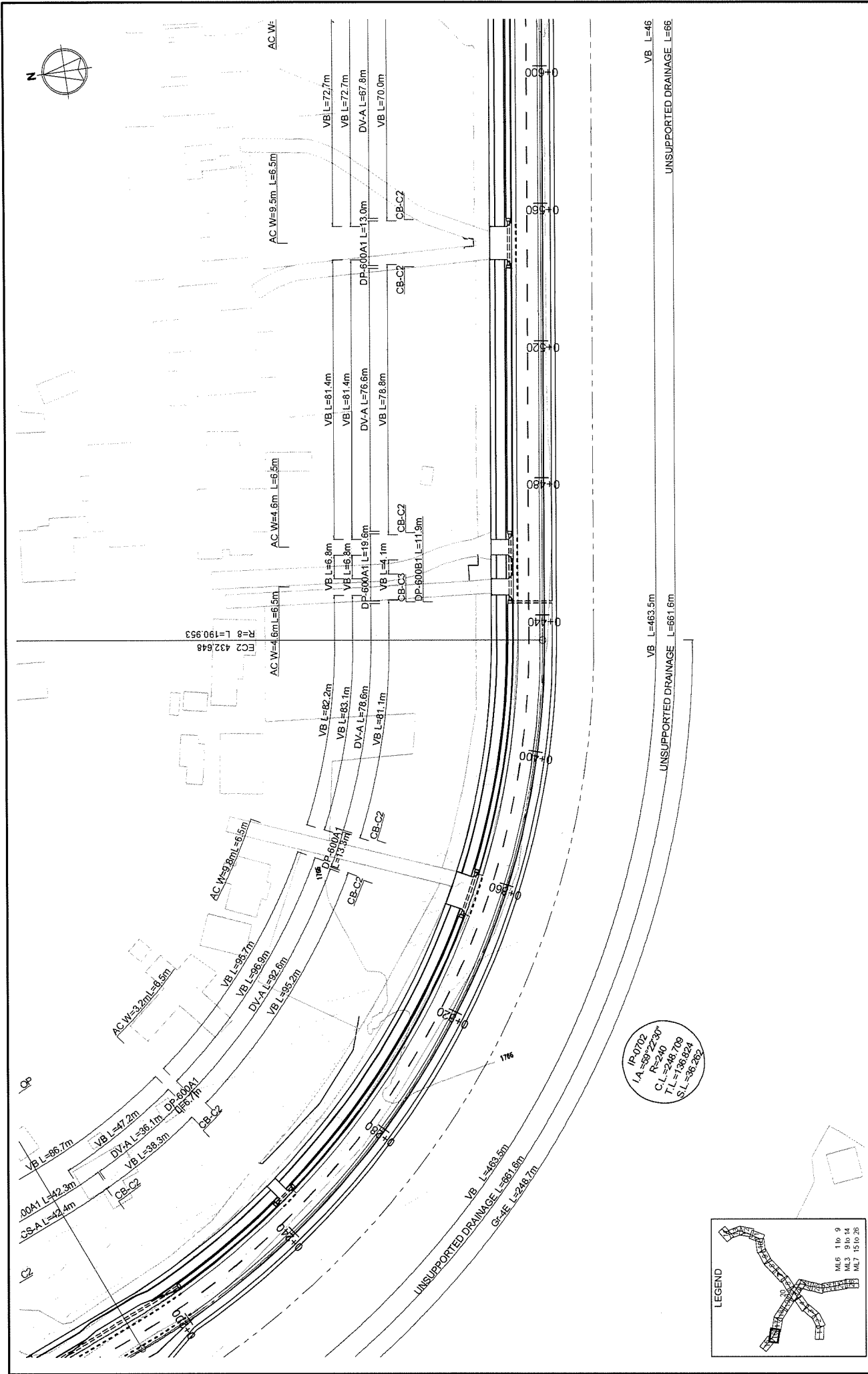
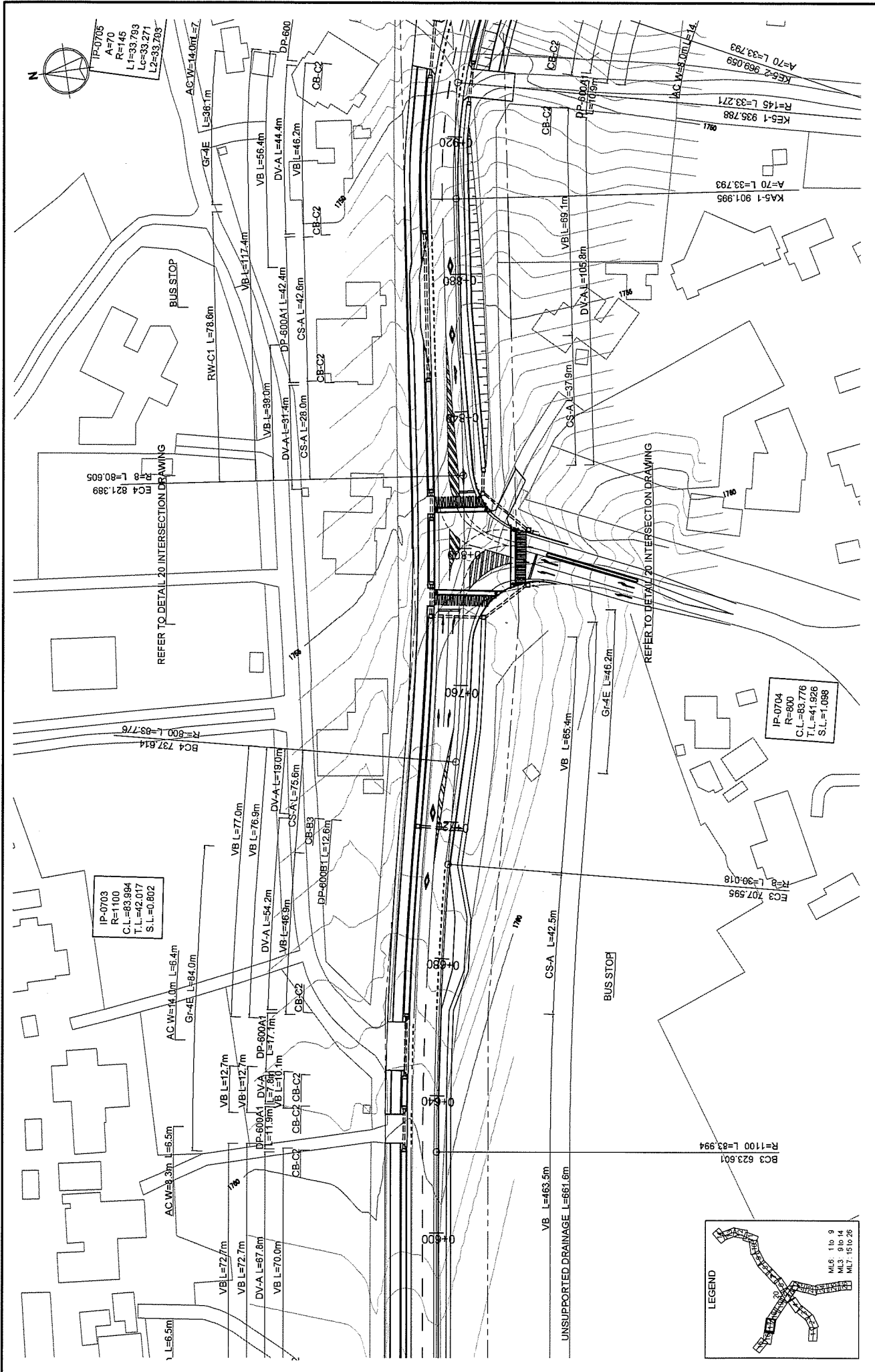


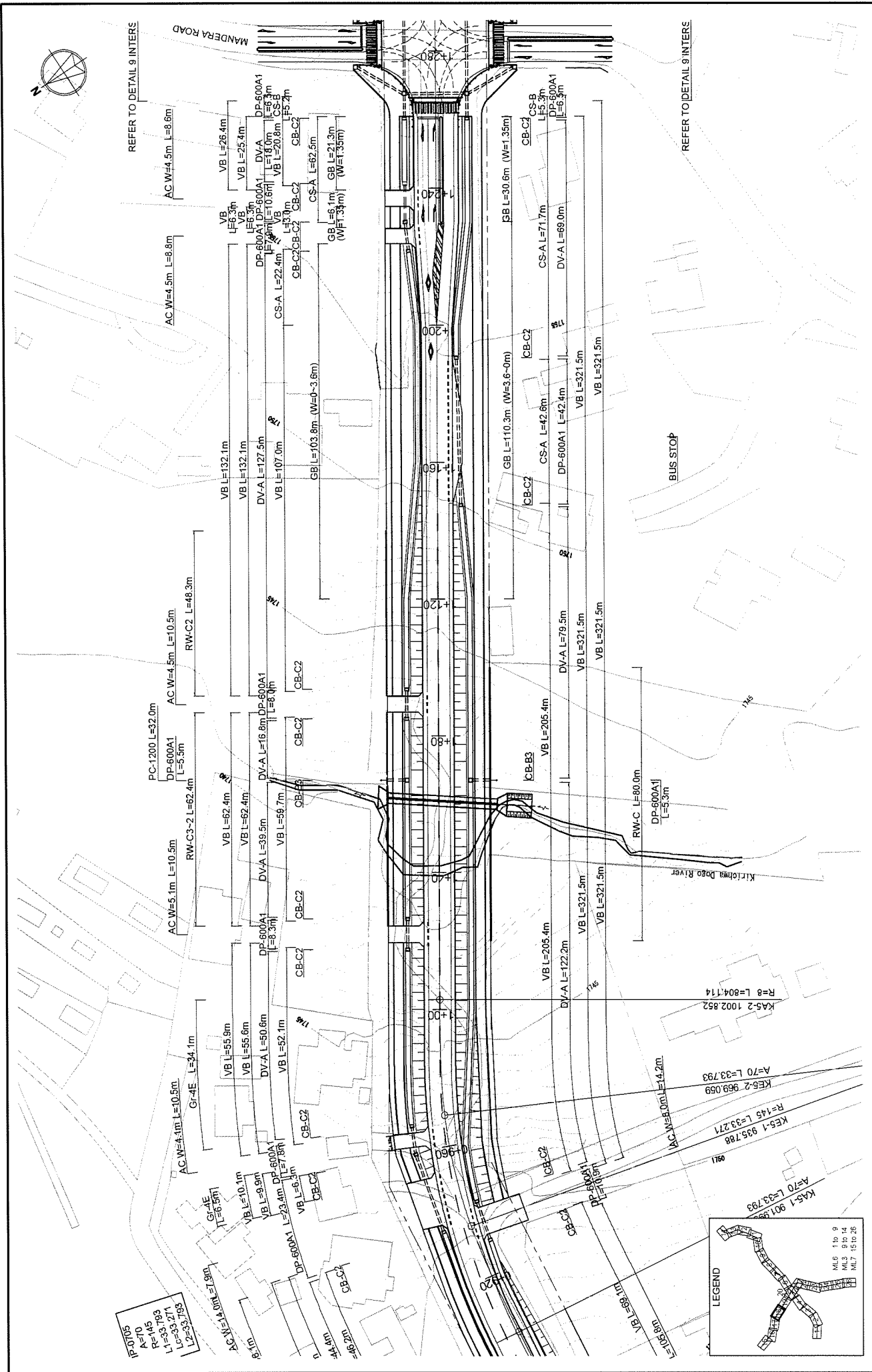
KENYA URBAN ROAD AUTHORITY CITY COUNCIL OF NAIROBI MINISTRY OF LOCAL GOVERNMENT MINISTRY OF ROADS	JAPAN INTERNATIONAL COOPERATION AGENCY KATAHIRA & ENGINEERS INTERNATIONAL	THE PREPARATORY SURVEY ON THE PROJECT FOR THE CONSTRUCTION OF NAIROBI WESTERN RING ROADS	TITLE:	PL-15
			ML7 PLAN STA. 0+000 to STA. 0+240	Drawing No.
			SCALE	1/1000
			DATE	AUG. 2009



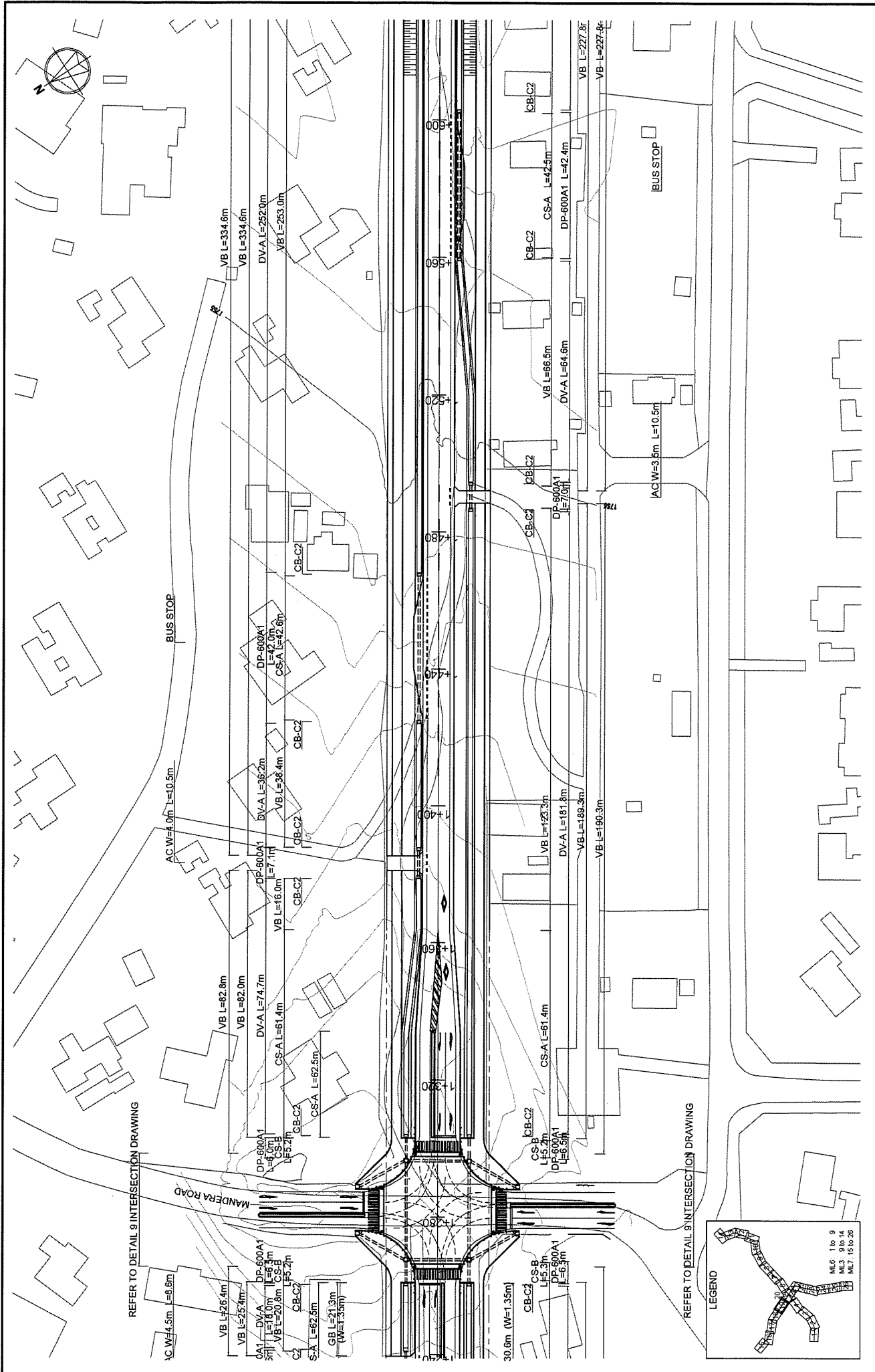
KENYA URBAN ROAD AUTHORITY CITY COUNCIL OF NAIROBI MINISTRY OF LOCAL GOVERNMENT MINISTRY OF ROADS	JAPAN INTERNATIONAL COOPERATION AGENCY KATAHIRA & ENGINEERS INTERNATIONAL	THE PREPARATORY SURVEY ON THE PROJECT FOR THE CONSTRUCTION OF NAIROBI WESTERN RING ROADS	TITLE: ML7 PLAN STA. 0+240 to STA. 0+600	Drawing No.	PL-16
				SCALE	1/1000
				DATE	AUG. 2009



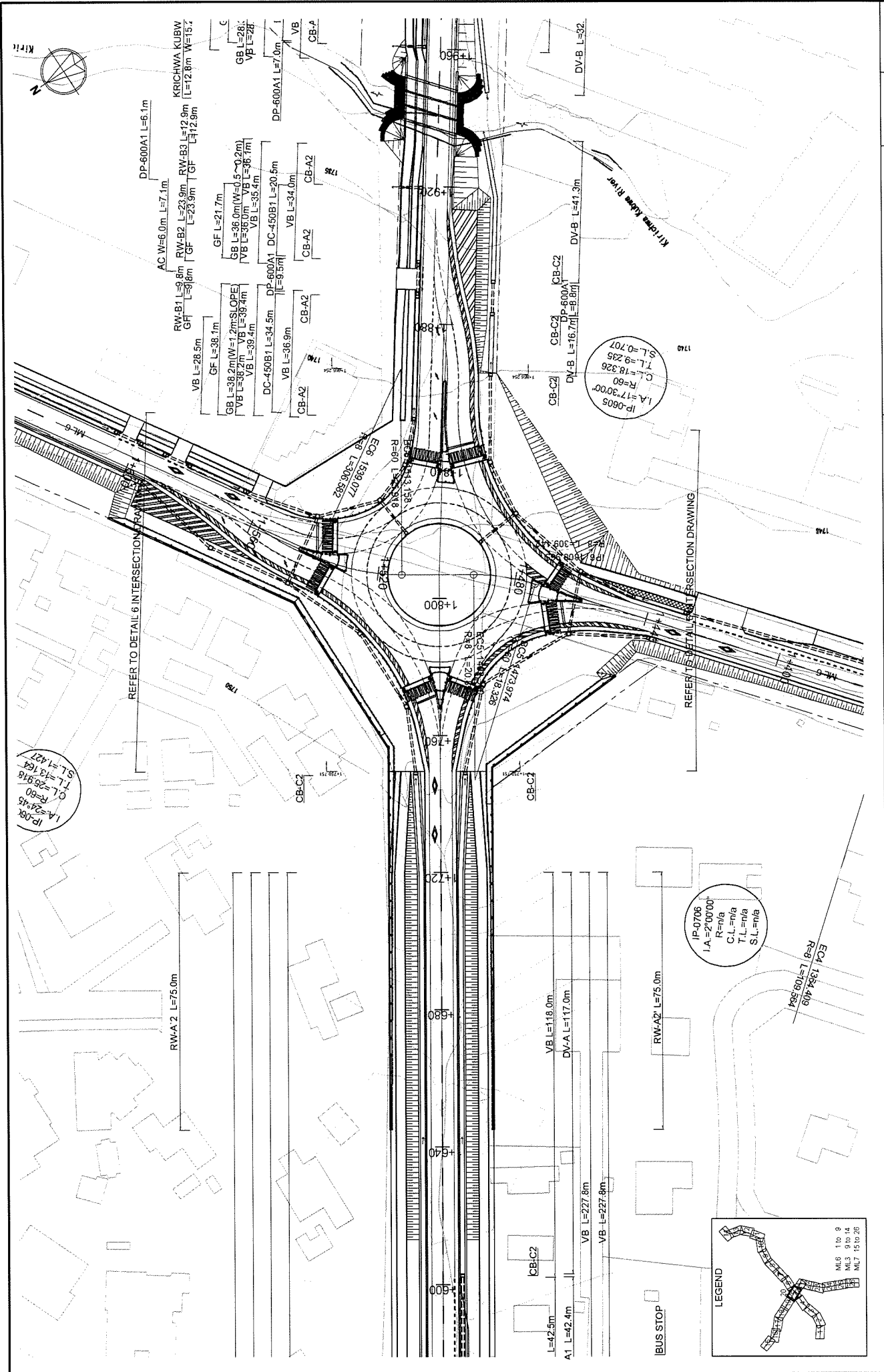
KENYA URBAN ROAD AUTHORITY CITY COUNCIL OF NAIROBI MINISTRY OF LOCAL GOVERNMENT MINISTRY OF ROADS	JAPAN INTERNATIONAL COOPERATION AGENCY KATAHIRA & ENGINEERS INTERNATIONAL	THE PREPARATORY SURVEY ON THE PROJECT FOR THE CONSTRUCTION OF NAIROBI WESTERN RING ROADS	TITLE:		
			ML7 PLAN STA. 0+600 to STA. 0+920		
		Drawing No.	PL-17		
		SCALE	1/1000		
		DATE	AUG. 2009		



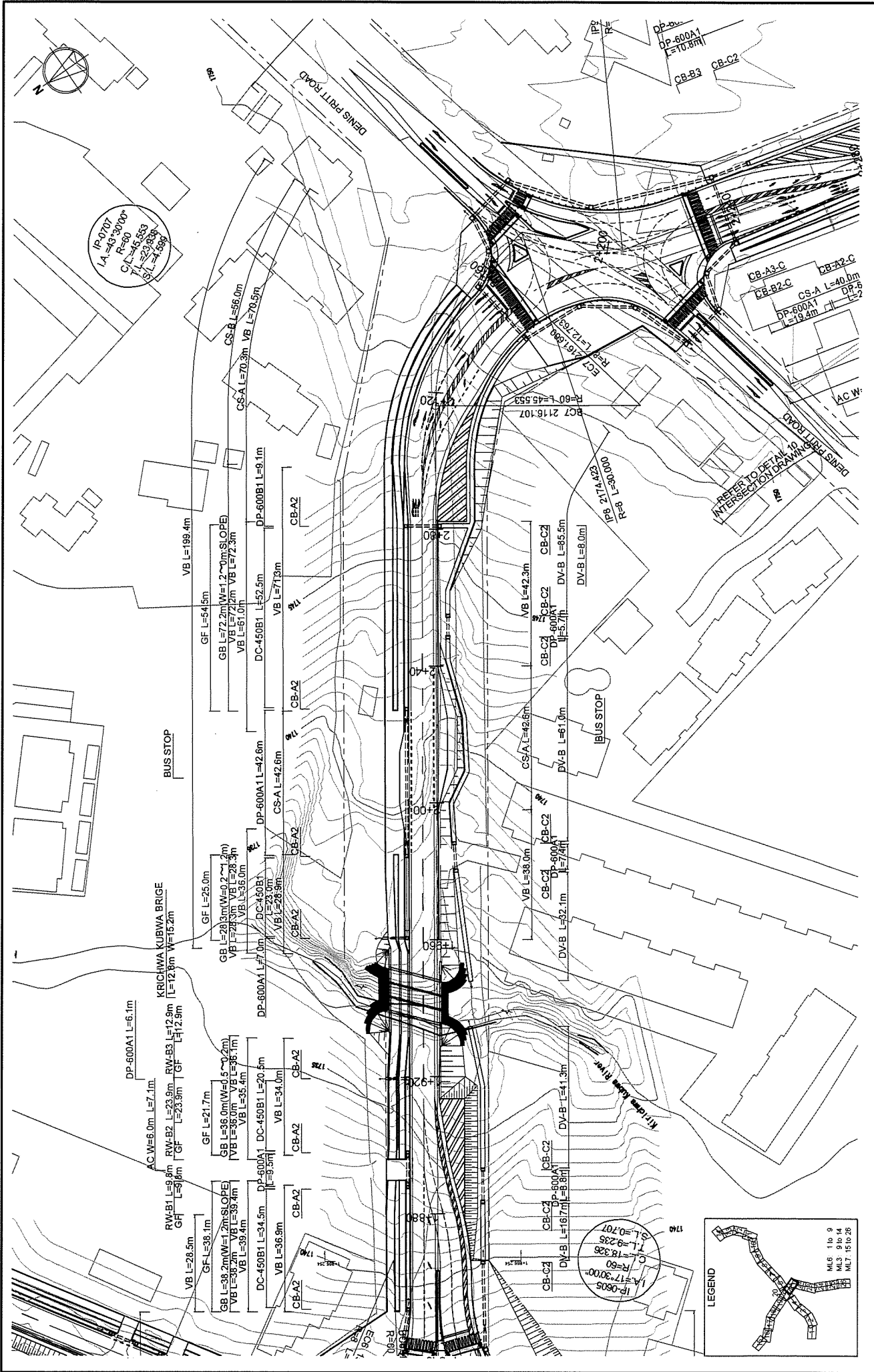
KENYA URBAN ROAD AUTHORITY CITY COUNCIL OF NAIROBI MINISTRY OF LOCAL GOVERNMENT MINISTRY OF ROADS	JAPAN INTERNATIONAL COOPERATION AGENCY KATAHIRA & ENGINEERS INTERNATIONAL	THE PREPARATORY SURVEY ON THE PROJECT FOR THE CONSTRUCTION OF THE CONSTRUCTION OF NAIROBI WESTERN RING ROADS	TITLE:		
			ML7 PLAN STA. 0+920 to STA. 1+280		
Drawing No.	PL-18	Scale	1/1000	Date	AUG. 2009



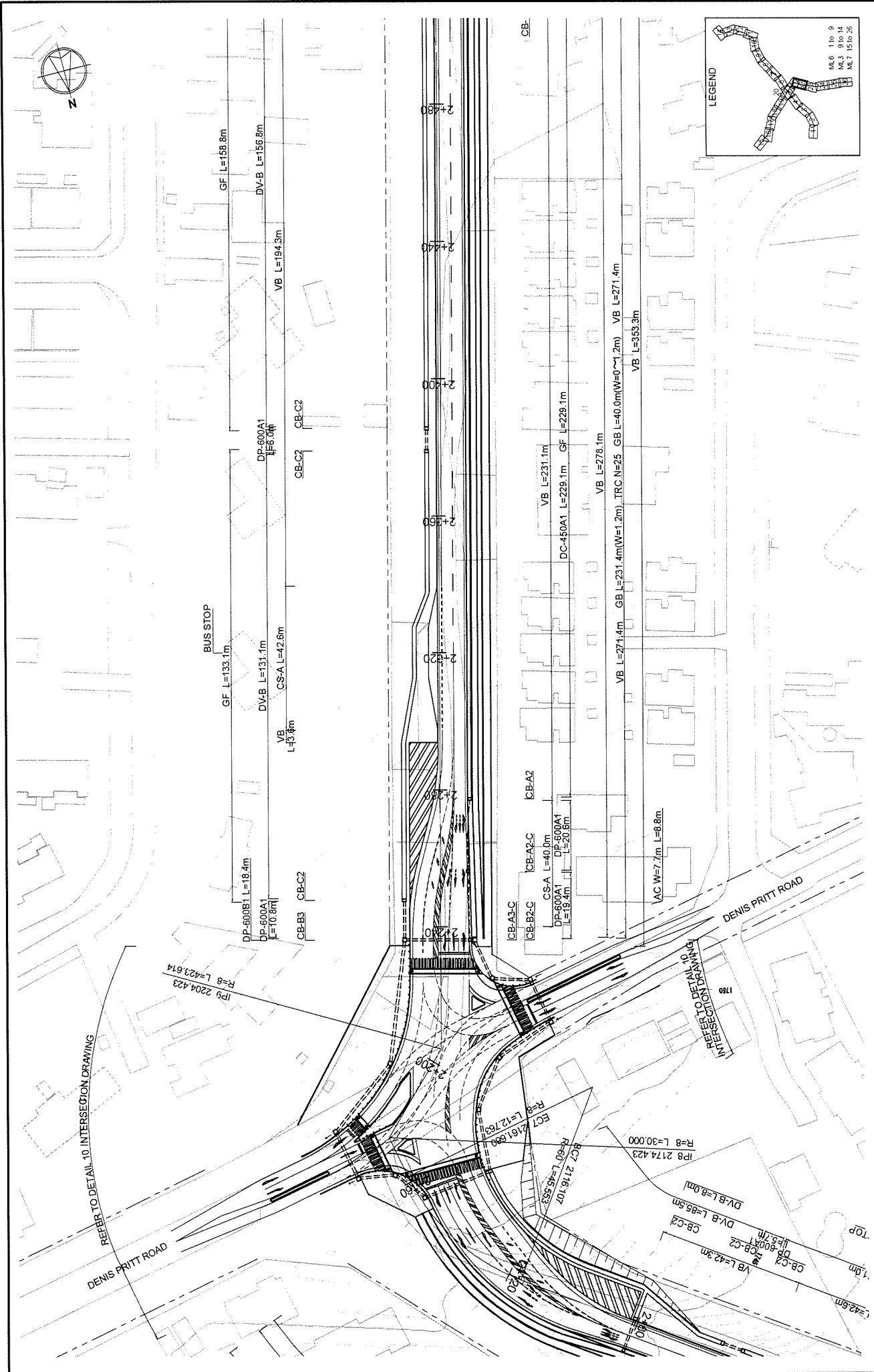
KENYA URBAN ROAD AUTHORITY CITY COUNCIL OF NAIROBI MINISTRY OF LOCAL GOVERNMENT MINISTRY OF ROADS	JAPAN INTERNATIONAL COOPERATION AGENCY KATAHIRA & ENGINEERS INTERNATIONAL	THE PREPARATORY SURVEY ON THE PROJECT FOR THE CONSTRUCTION OF NAIROBI WESTERN RING ROADS	TITLE:	ML7 PLAN	PL-19
				STA. 1+280 to STA. 1+600	SCALE 1/1000
				DATE	AUG. 2009



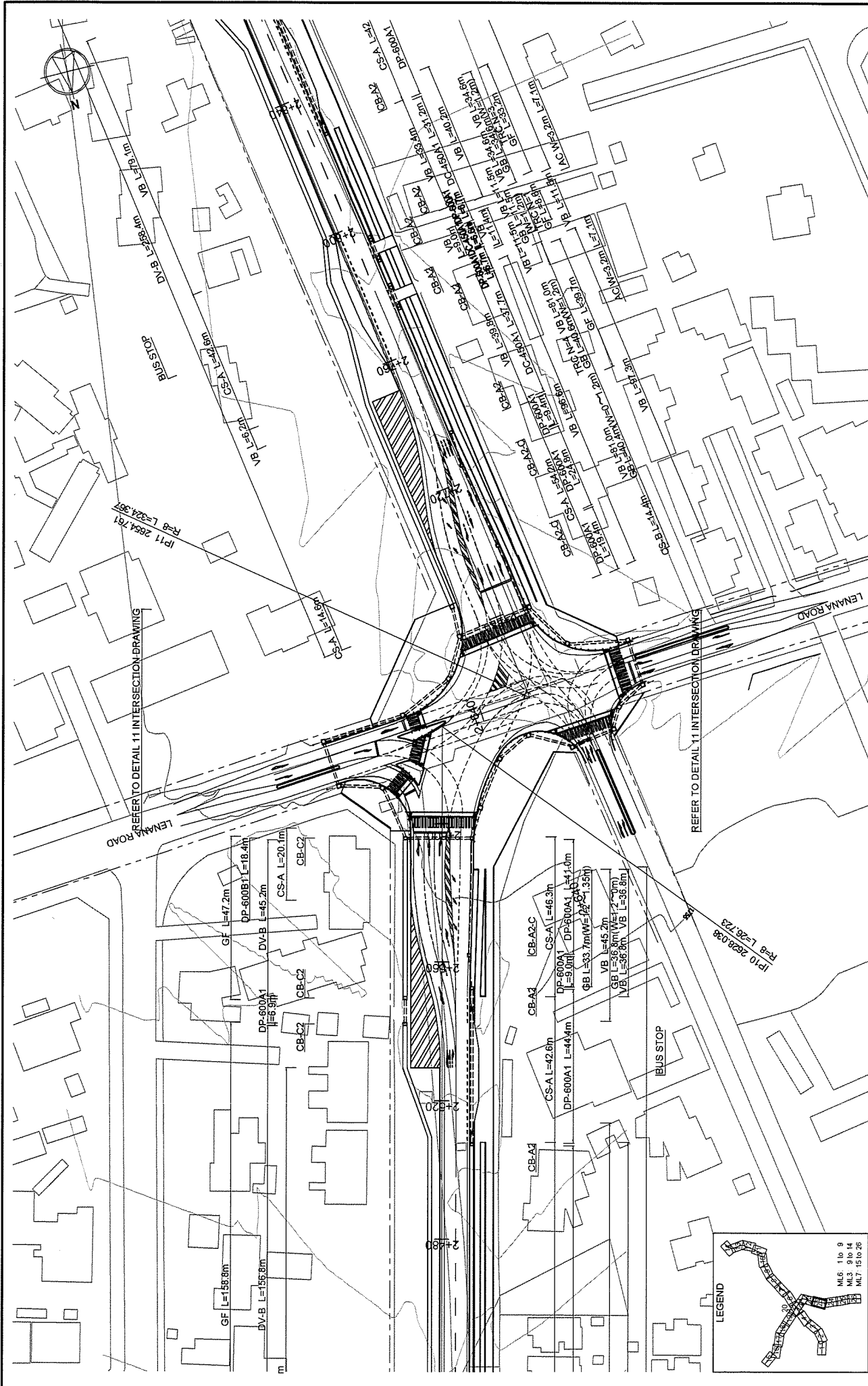
Drawing No. PL-20 SCALE 1/1000 DATE AUG. 2009	TITLE: ML7 PLAN STA. 1+600 to STA. 1+920	THE PREPARATORY SURVEY ON THE PROJECT FOR THE CONSTRUCTION OF NAIROBI WESTERN RING ROADS	JAPAN INTERNATIONAL COOPERATION AGENCY KATAHIRA & ENGINEERS INTERNATIONAL	KENYA URBAN ROAD AUTHORITY CITY COUNCIL OF NAIROBI MINISTRY OF LOCAL GOVERNMENT MINISTRY OF ROADS
---	--	---	---	--



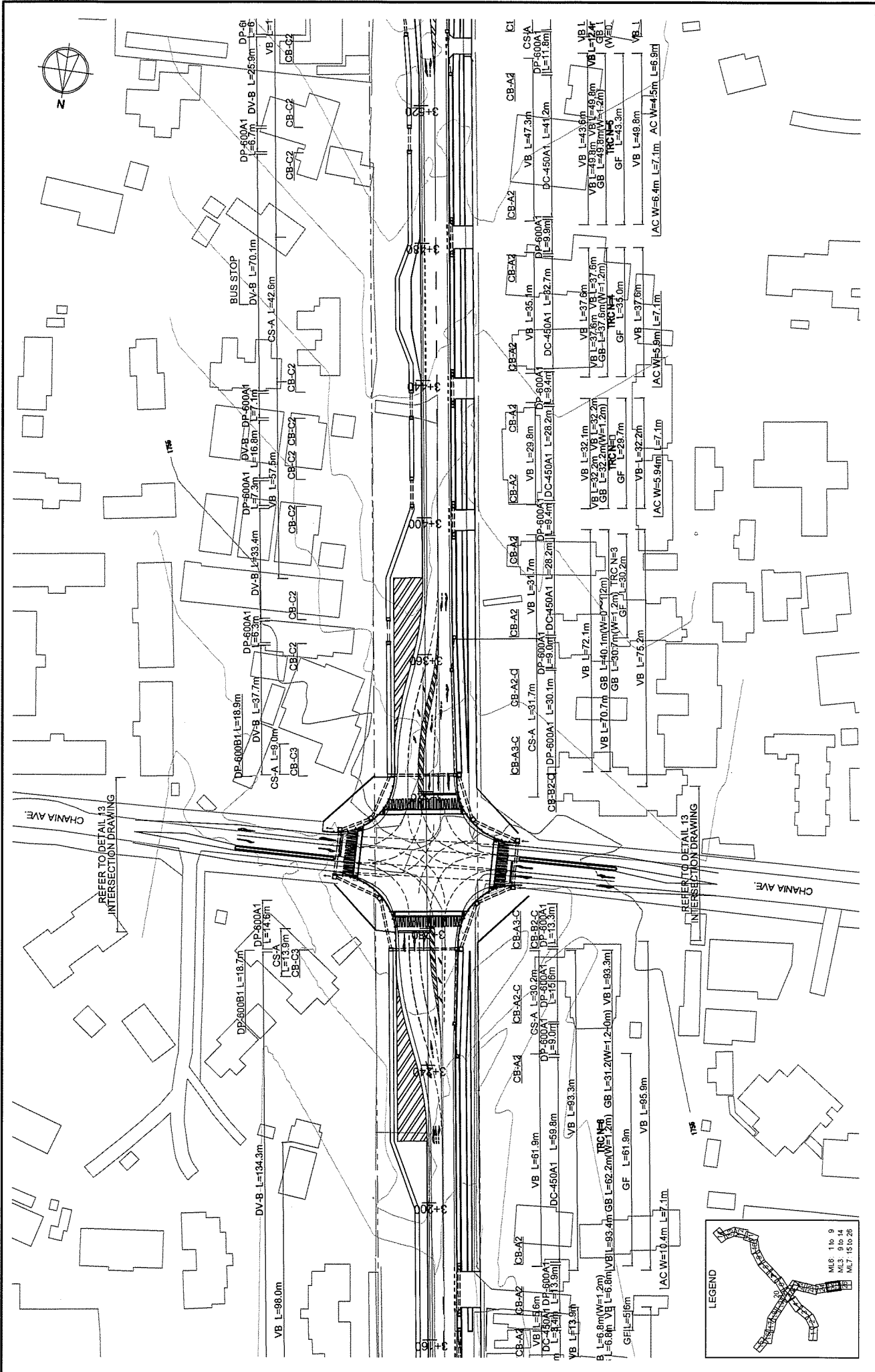
KENYA URBAN ROAD AUTHORITY CITY COUNCIL OF NAIROBI MINISTRY OF LOCAL GOVERNMENT MINISTRY OF ROADS	JAPAN INTERNATIONAL COOPERATION AGENCY KATAHIRA & ENGINEERS INTERNATIONAL	THE PREPARATORY SURVEY ON THE PROJECT FOR THE CONSTRUCTION OF NAIROBI WESTERN RING ROADS	TITLE:		
			ML7 PLAN STA. 1+920 to STA. 2+240		
Drawing No.	PL-21	SCALE	1/1000	DATE	AUG. 2009



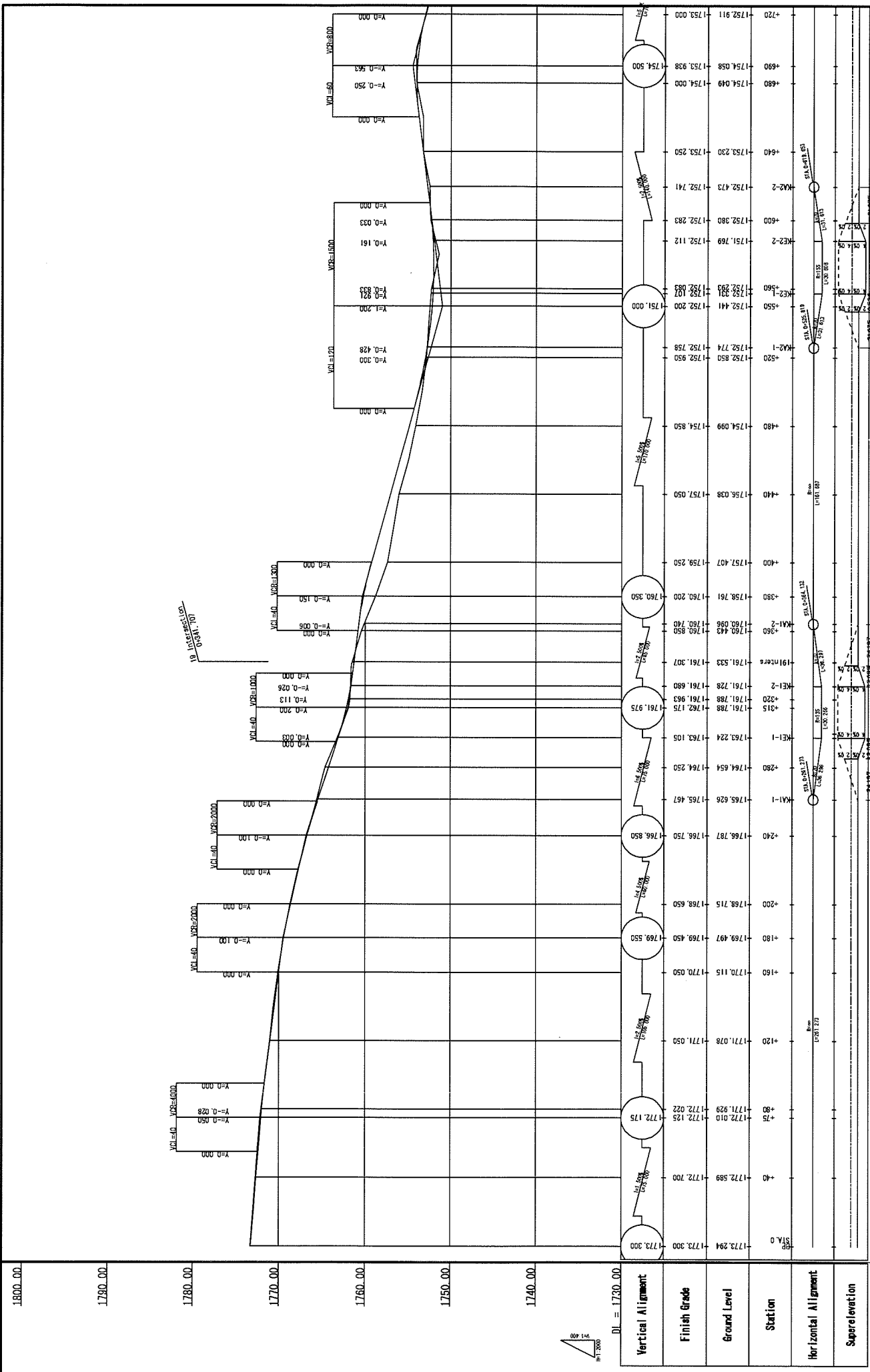
KENYA URBAN ROAD AUTHORITY CITY COUNCIL OF NAIROBI MINISTRY OF LOCAL GOVERNMENT	KATAHIRA & ENGINEERS INTERNATIONAL	JAPAN INTERNATIONAL COOPERATION AGENCY	THE PREPARATORY SURVEY ON THE PROJECT FOR THE CONSTRUCTION OF NAIROBI WESTERN RING ROADS		Drawing No.	PL-22
			TITLE:		SCALE	1/1000
			ML7 PLAN STA. 2+240 to STA. 2+480		DATE	AUG. 2009



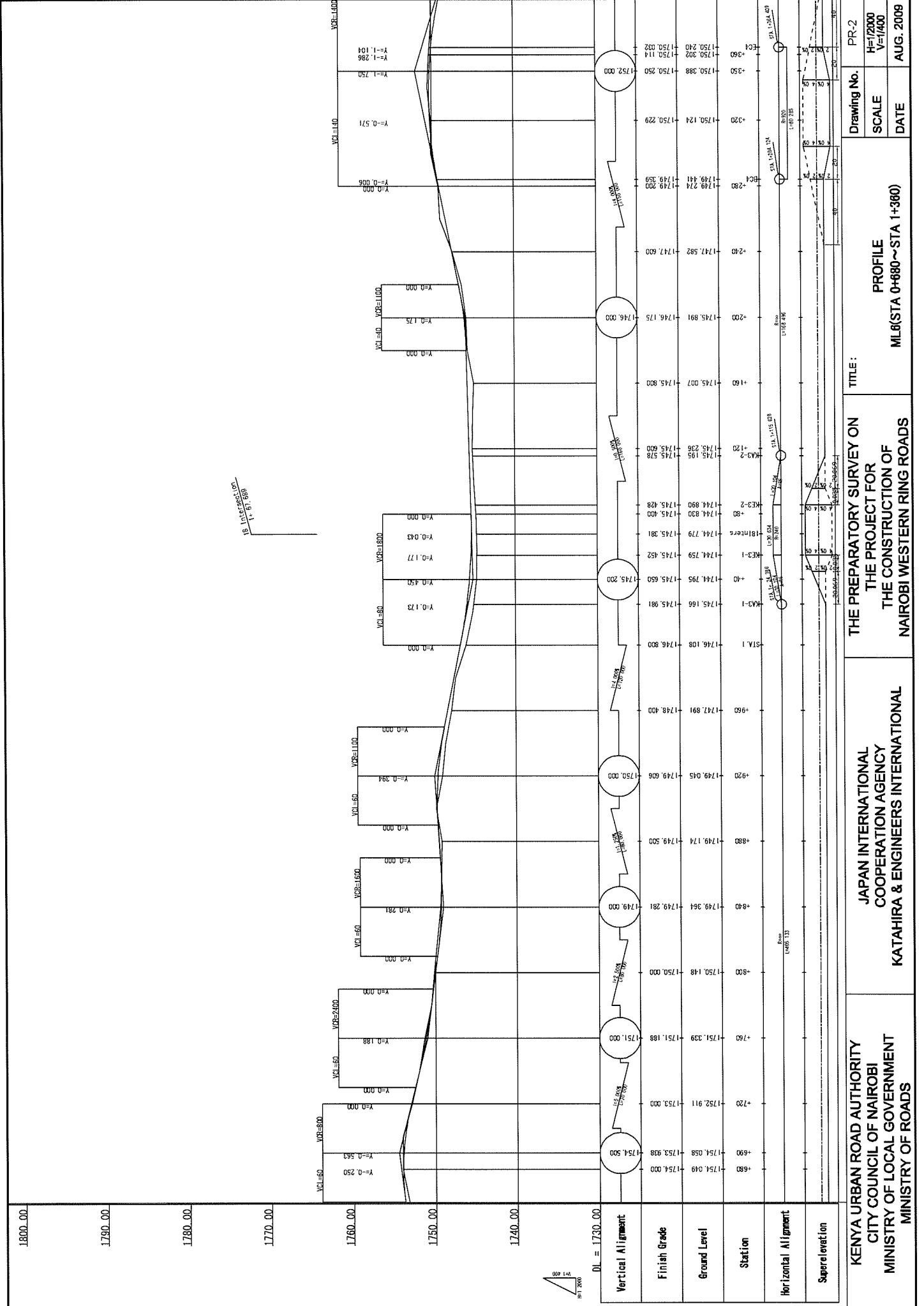
KENYA URBAN ROAD AUTHORITY CITY COUNCIL OF NAIROBI MINISTRY OF LOCAL GOVERNMENT MINISTRY OF ROADS	JAPAN INTERNATIONAL COOPERATION AGENCY KATAHIRA & ENGINEERS INTERNATIONAL	THE PREPARATORY SURVEY ON THE PROJECT FOR THE CONSTRUCTION OF NAIROBI WESTERN RING ROADS	TITLE:	ML7 PLAN STA. 2+480 to STA. 2+840	Drawing No.	PL-23
			SCALE	1/1000	DATE	AUG. 2009



KENYA URBAN ROAD AUTHORITY CITY COUNCIL OF NAIROBI MINISTRY OF LOCAL GOVERNMENT MINISTRY OF ROADS	JAPAN INTERNATIONAL COOPERATION AGENCY KATAHIRA & ENGINEERS INTERNATIONAL	THE PREPARATORY SURVEY ON THE PROJECT FOR THE CONSTRUCTION OF NAIROBI WESTERN RING ROADS	TITLE:	ML7 PLAN STA. 3+160 to STA. 3+520	Drawing No.	PL-25
			SCALE	1/1000	DATE	AUG. 2009



KENYA URBAN ROAD AUTHORITY CITY COUNCIL OF NAIROBI MINISTRY OF LOCAL GOVERNMENT MINISTRY OF ROADS	JAPAN INTERNATIONAL COOPERATION AGENCY KATAHIRA & ENGINEERS INTERNATIONAL	THE PREPARATORY SURVEY ON THE PROJECT FOR THE CONSTRUCTION OF NAIROBI WESTERN RING ROADS	TITLE:	PROFILE ML6(STA 0+0~STA 0+720)
			Drawing No. PR-1	SCALE H=1/2000 V=1/400



Drawing No. PR-2
 SCALE H=1/2000 V=1/400
 DATE AUG. 2009

TITLE:
 PROFILE
 ML(Sta 0+680~Sta 1+360)

THE PREPARATORY SURVEY ON
 THE PROJECT FOR
 THE CONSTRUCTION OF
 THE WESTERN RING ROADS
 NAIROBI

JAPAN INTERNATIONAL
 COOPERATION AGENCY
 KATAHIRA & ENGINEERS INTERNATIONAL

KENYA URBAN ROAD AUTHORITY
 CITY COUNCIL OF NAIROBI
 MINISTRY OF LOCAL GOVERNMENT
 MINISTRY OF ROADS

1770.00

1760.00

1750.00

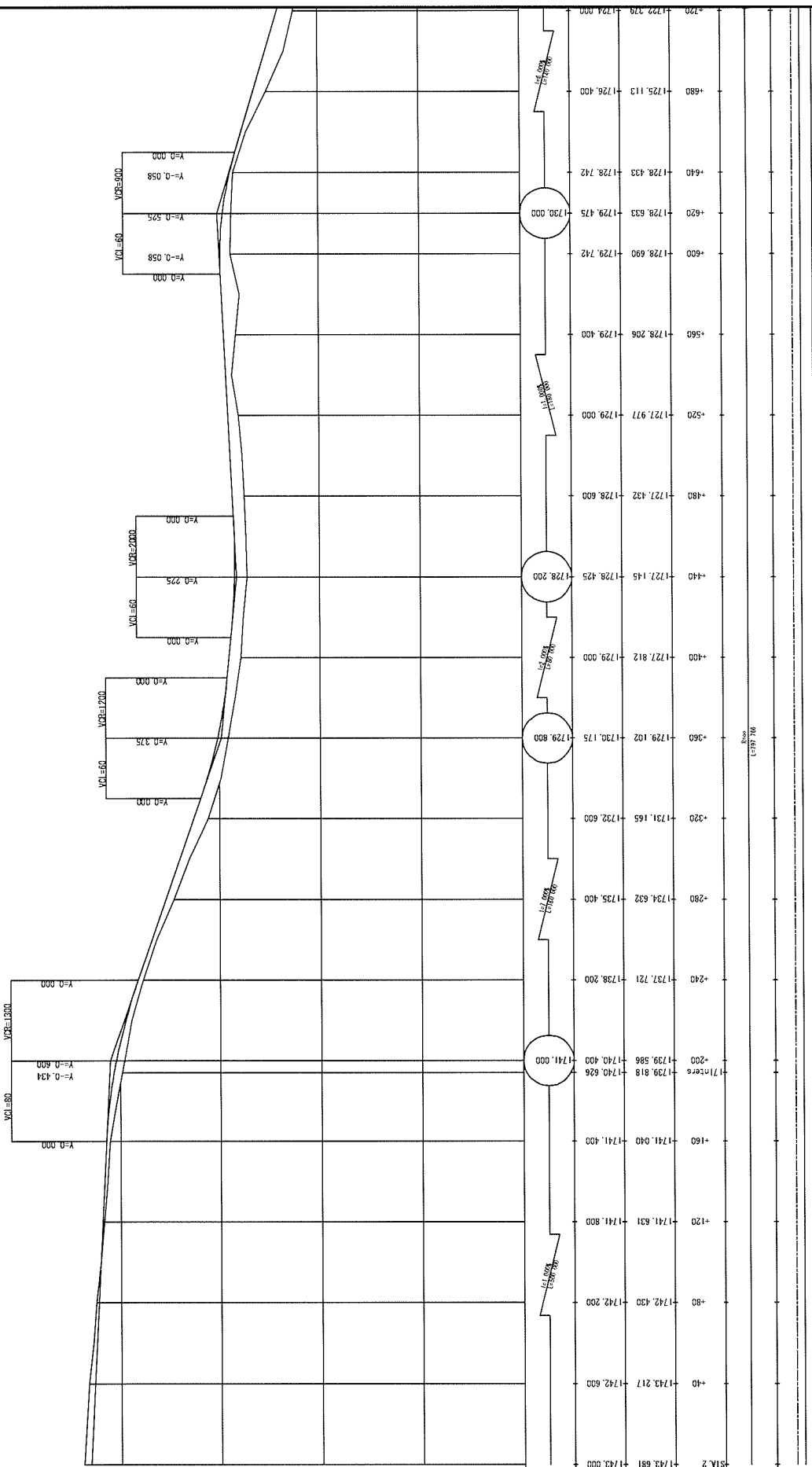
1740.00

1730.00

1720.00

1710.00

DL = 1700.00

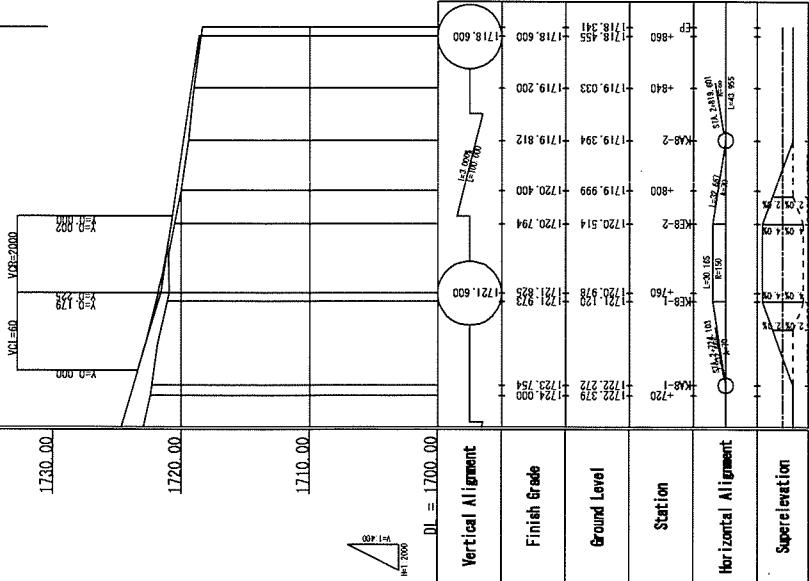


Vertical Alignment	Station	1743.000	1741.000	1739.000	1737.000	1735.000	1733.000	1731.000	1729.000	1727.000	1725.000	1723.000	1721.000	1719.000	1717.000	1715.000	1713.000	1711.000	1709.000	1707.000	1705.000	1703.000	1701.000	1700.000	
Finish Grade	Station	1743.881	1743.217	1742.430	1741.631	1741.040	1740.826	1740.400	1739.818	1739.818	1739.818	1739.818	1739.818	1739.818	1739.818	1739.818	1739.818	1739.818	1739.818	1739.818	1739.818	1739.818	1739.818	1739.818	1739.818
Ground Level	Station	1743.000	1742.600	1742.200	1741.800	1741.400	1740.826	1740.400	1739.818	1739.818	1739.818	1739.818	1739.818	1739.818	1739.818	1739.818	1739.818	1739.818	1739.818	1739.818	1739.818	1739.818	1739.818	1739.818	1739.818
Station	Station	1743.000	1742.600	1742.200	1741.800	1741.400	1740.826	1740.400	1739.818	1739.818	1739.818	1739.818	1739.818	1739.818	1739.818	1739.818	1739.818	1739.818	1739.818	1739.818	1739.818	1739.818	1739.818	1739.818	1739.818
Horizontal Alignment	Station	1743.000	1742.600	1742.200	1741.800	1741.400	1740.826	1740.400	1739.818	1739.818	1739.818	1739.818	1739.818	1739.818	1739.818	1739.818	1739.818	1739.818	1739.818	1739.818	1739.818	1739.818	1739.818	1739.818	1739.818
Superelevation	Station	1743.000	1742.600	1742.200	1741.800	1741.400	1740.826	1740.400	1739.818	1739.818	1739.818	1739.818	1739.818	1739.818	1739.818	1739.818	1739.818	1739.818	1739.818	1739.818	1739.818	1739.818	1739.818	1739.818	1739.818

KENYA URBAN ROAD AUTHORITY CITY COUNCIL OF NAIROBI MINISTRY OF LOCAL GOVERNMENT MINISTRY OF ROADS	JAPAN INTERNATIONAL COOPERATION AGENCY KATAHIRA & ENGINEERS INTERNATIONAL	THE PREPARATORY SURVEY ON THE PROJECT FOR THE CONSTRUCTION OF ML6(STA 2+000--STA 2+720) NAIROBI WESTERN RING ROADS	Drawing No.	PR-4
			SCALE	H=1/2000 V=1/400
TITLE:			DATE	AUG. 2009

1770.00
1760.00
1750.00
1740.00
1730.00
1720.00
1710.00
DL = 1700.00

5. Intersection
2+860, 358



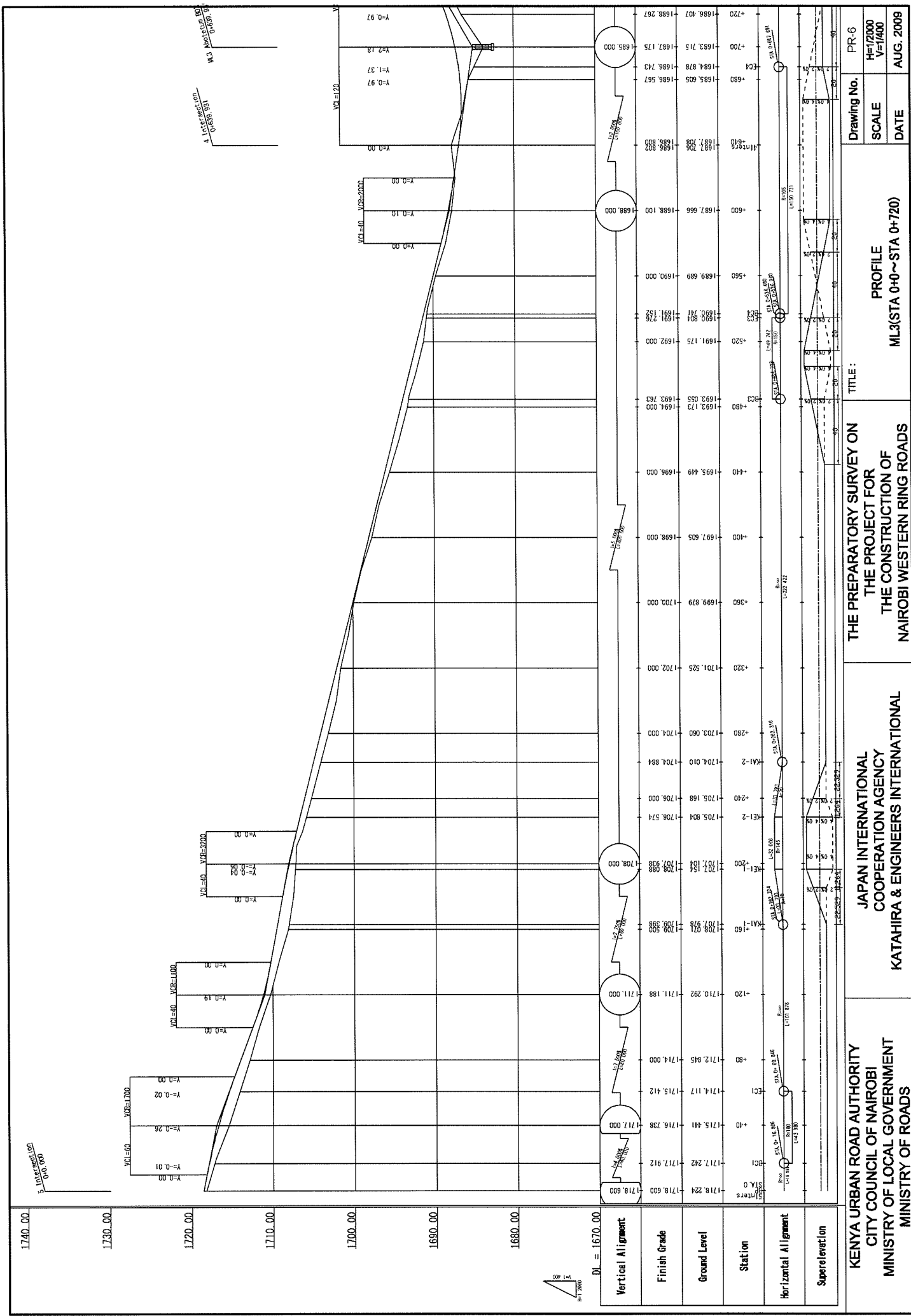
DRAWING No.	PR-5
	H=1/2000 V=1/400
SCALE	DATE
	AUG. 2009

TITLE: THE PREPARATORY SURVEY ON THE PROJECT FOR THE CONSTRUCTION OF NAIROBI WESTERN RING ROADS

PROFILE ML6(STA 2+720~STA 2+860)

JAPAN INTERNATIONAL COOPERATION AGENCY
KATAHIRA & ENGINEERS INTERNATIONAL

KENYA URBAN ROAD AUTHORITY
CITY COUNCIL OF NAIROBI
MINISTRY OF LOCAL GOVERNMENT
MINISTRY OF ROADS



Drawing No.	PR-6
SCALE	H=1/2000 V=1/400
DATE	AUG. 2009

TITLE:
**THE PREPARATORY SURVEY ON
 THE PROJECT FOR
 THE CONSTRUCTION OF
 ML3(STA 0+0~STA 0+720)**

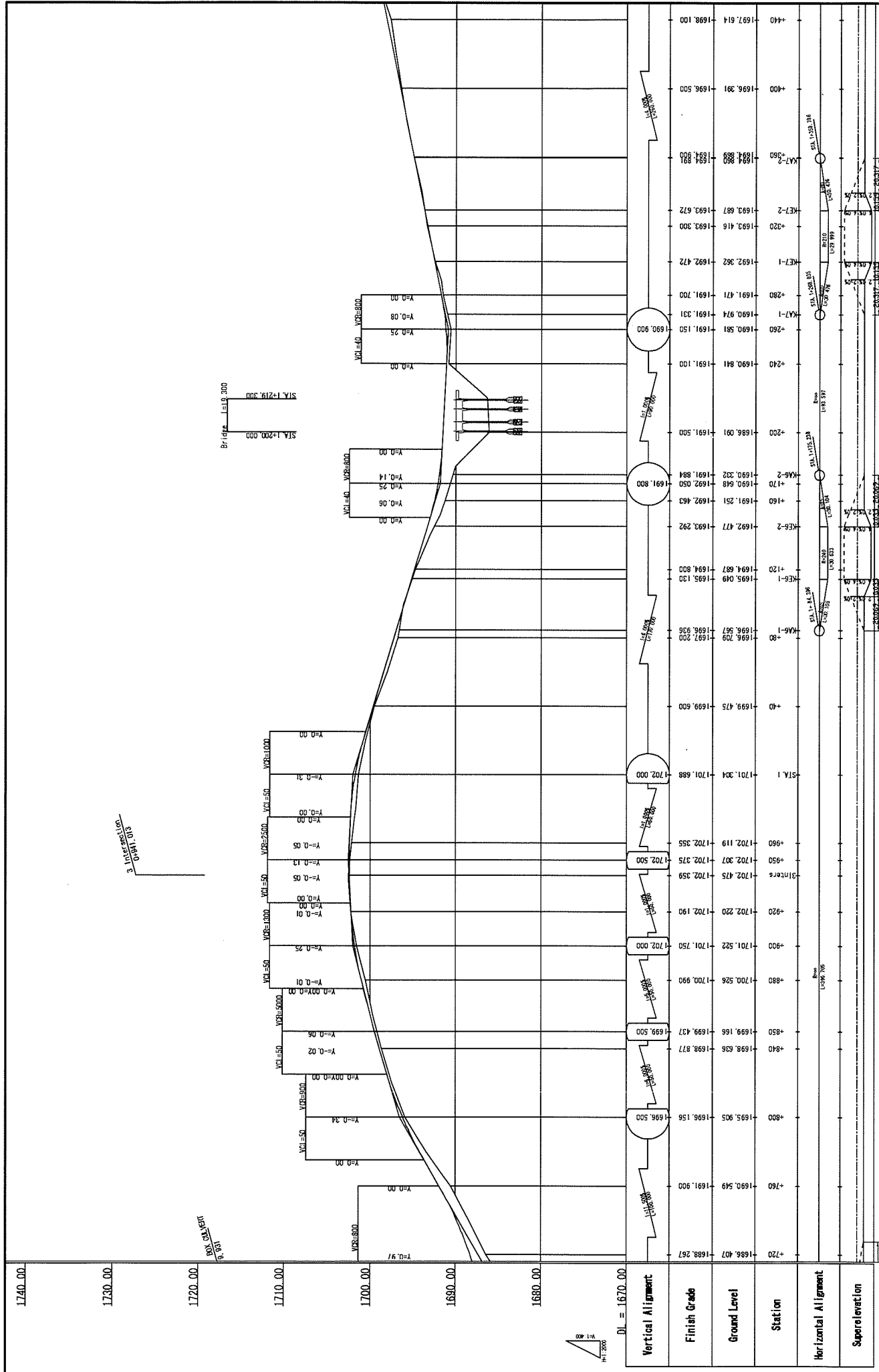
**JAPAN INTERNATIONAL
 COOPERATION AGENCY
 KATAHIRA & ENGINEERS INTERNATIONAL**

**KENYA URBAN ROAD AUTHORITY
 CITY COUNCIL OF NAIROBI
 MINISTRY OF LOCAL GOVERNMENT
 MINISTRY OF ROADS**

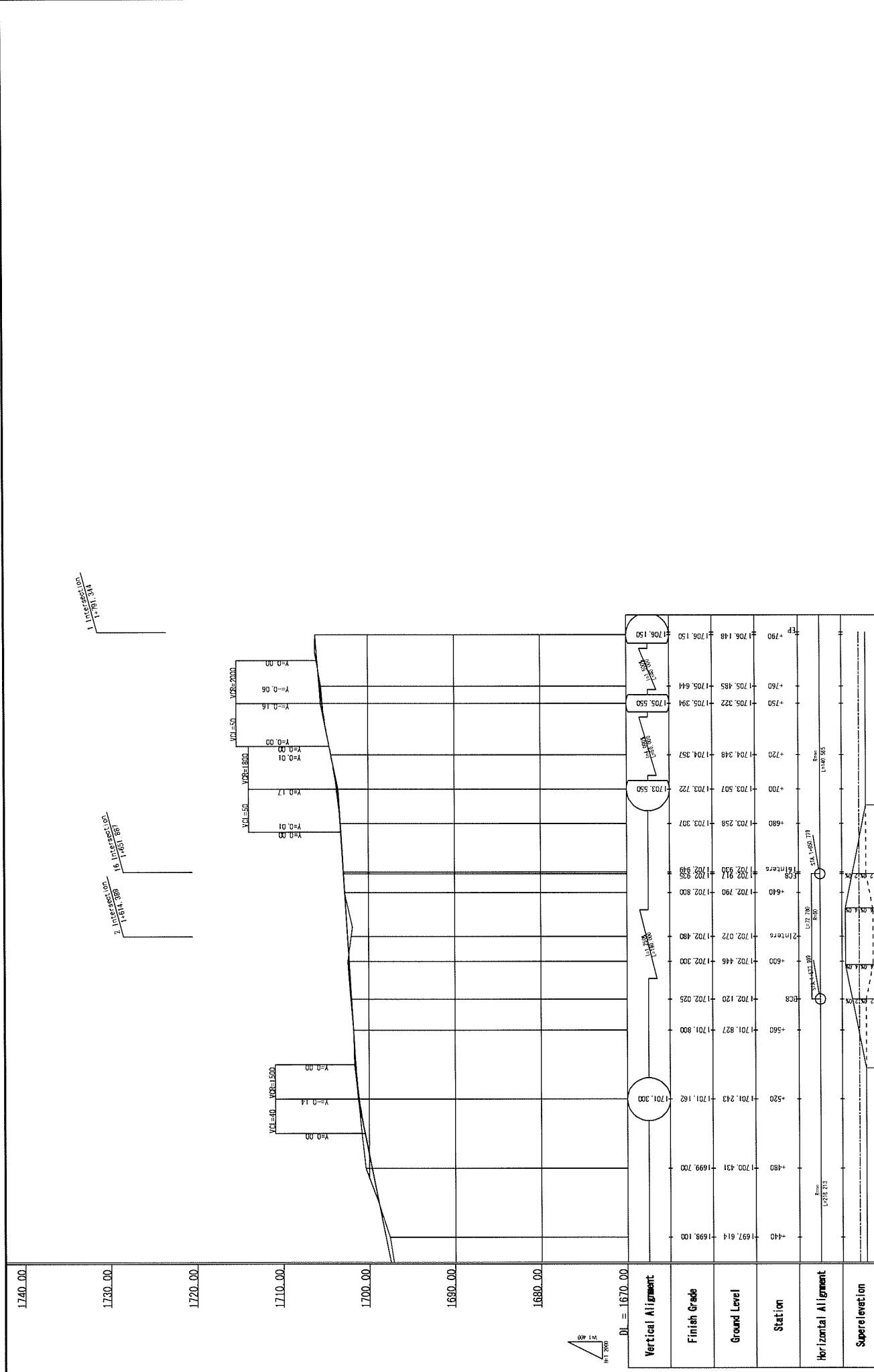
VERTICAL ALIGNMENT

Station	Ground Level	Finish Grade	Vertical Alignment
1718.224	1718.600	1718.600	1718.600
1717.242	1717.912	1717.912	1717.912
1716.411	1716.738	1716.738	1716.738
1714.117	1715.412	1715.412	1715.412
1712.845	1714.000	1714.000	1714.000
1710.292	1711.188	1711.188	1711.188
1708.824	1708.588	1708.588	1708.588
1707.184	1707.988	1707.988	1707.988
1705.804	1706.574	1706.574	1706.574
1705.168	1706.000	1706.000	1706.000
1704.010	1704.884	1704.884	1704.884
1703.060	1704.000	1704.000	1704.000
1701.525	1702.000	1702.000	1702.000
1699.879	1700.000	1700.000	1700.000
1697.605	1698.000	1698.000	1698.000
1695.449	1696.000	1696.000	1696.000
1693.173	1694.000	1694.000	1694.000
1693.058	1693.763	1693.763	1693.763
1691.175	1692.000	1692.000	1692.000
1689.293	1691.259	1691.259	1691.259
1687.708	1689.802	1689.802	1689.802
1685.605	1688.567	1688.567	1688.567
1684.878	1688.743	1688.743	1688.743
1683.715	1687.175	1687.175	1687.175
1682.407	1686.407	1686.407	1686.407

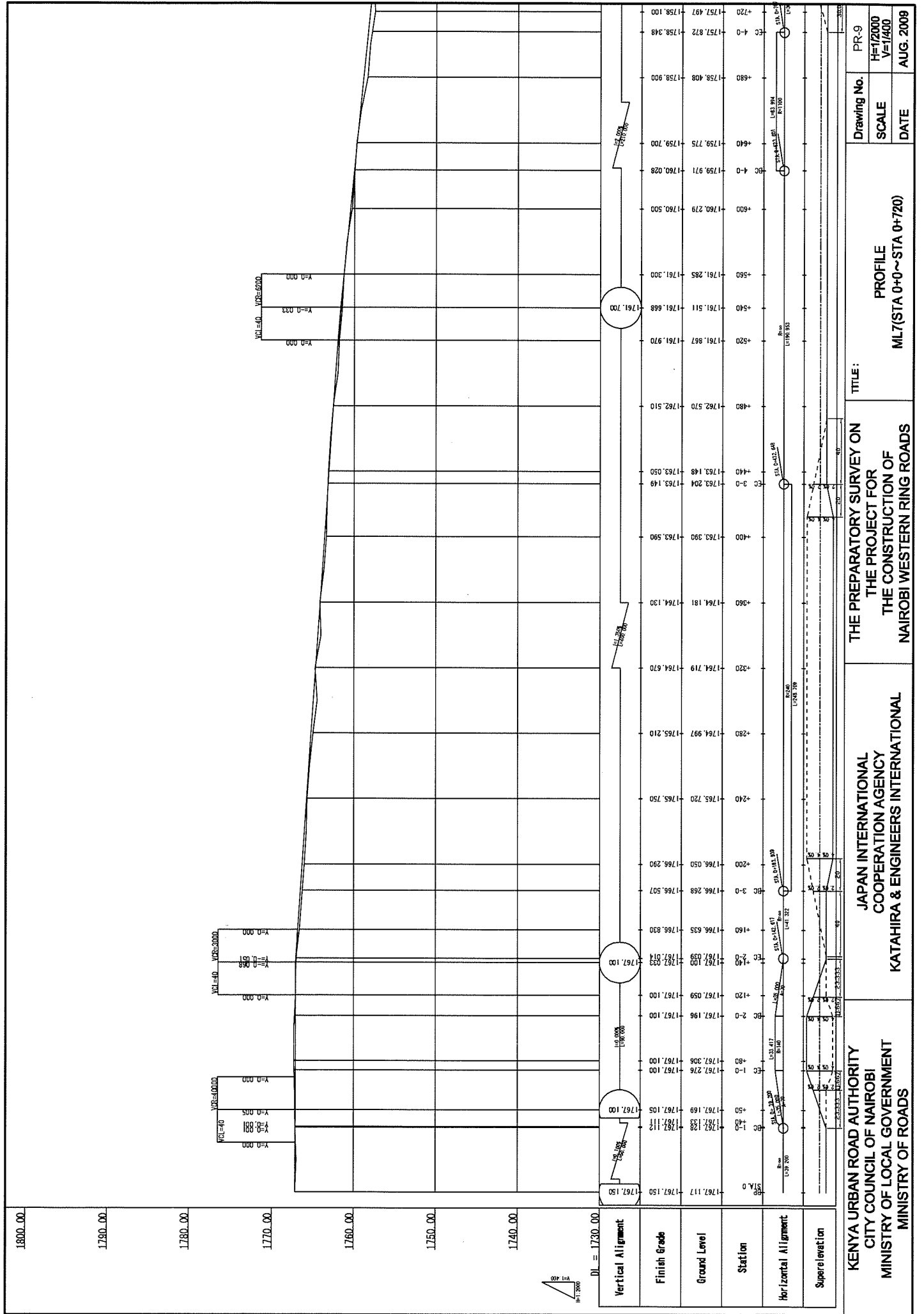


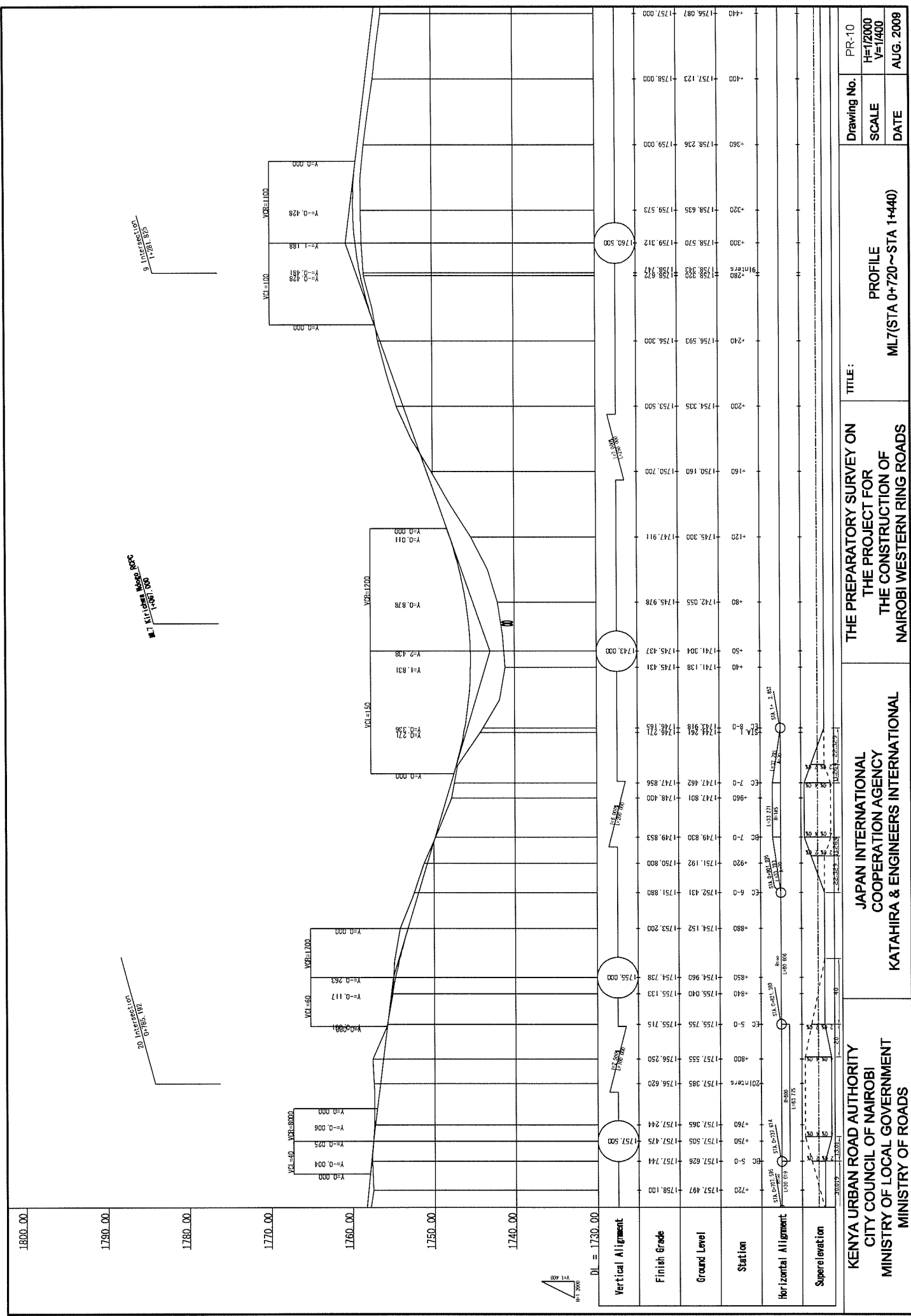


KENYA URBAN ROAD AUTHORITY CITY COUNCIL OF NAIROBI MINISTRY OF LOCAL GOVERNMENT MINISTRY OF ROADS	JAPAN INTERNATIONAL COOPERATION AGENCY KATAHIRA & ENGINEERS INTERNATIONAL	TITLE: THE PREPARATORY SURVEY ON THE PROJECT FOR THE CONSTRUCTION OF NAIROBI WESTERN RING ROADS		Drawing No. PR-7 SCALE H=1/2000 V=1/600 DATE AUG. 2008
		PROFILE ML3(STA 0+720~STA 1+440)		

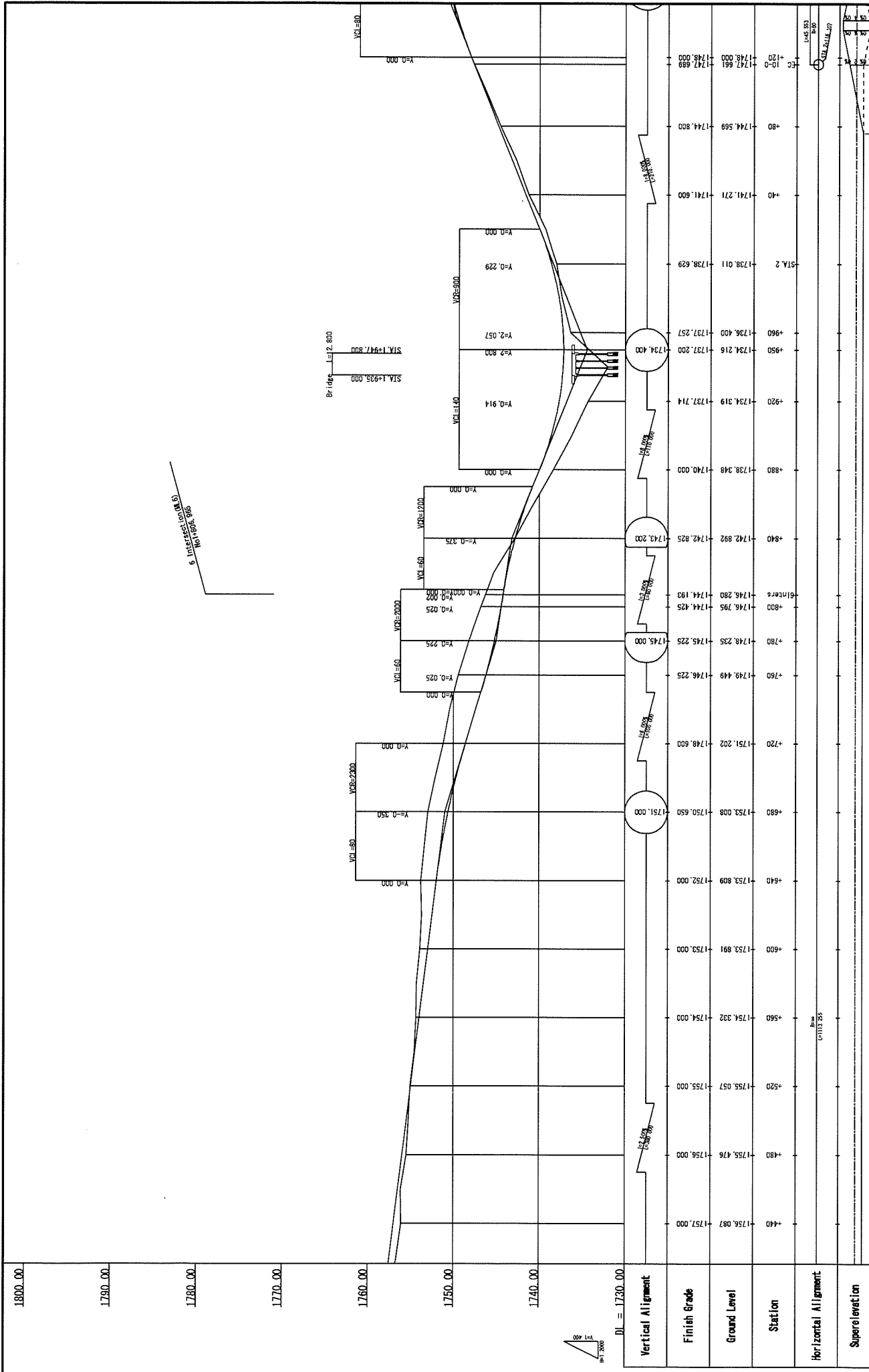


KENYA URBAN ROAD AUTHORITY CITY COUNCIL OF NAIROBI MINISTRY OF LOCAL GOVERNMENT MINISTRY OF ROADS	JAPAN INTERNATIONAL COOPERATION AGENCY KATAHIRA & ENGINEERS INTERNATIONAL	THE PREPARATORY SURVEY ON THE PROJECT FOR THE CONSTRUCTION OF NAIROBI WESTERN RING ROADS		TITLE:	PROFILE ML3(STA 1+440--STA 1+790)	Drawing No.	PR-8
		SCALE	DATE	H=1/2000 V=1/400	AUG. 2009		

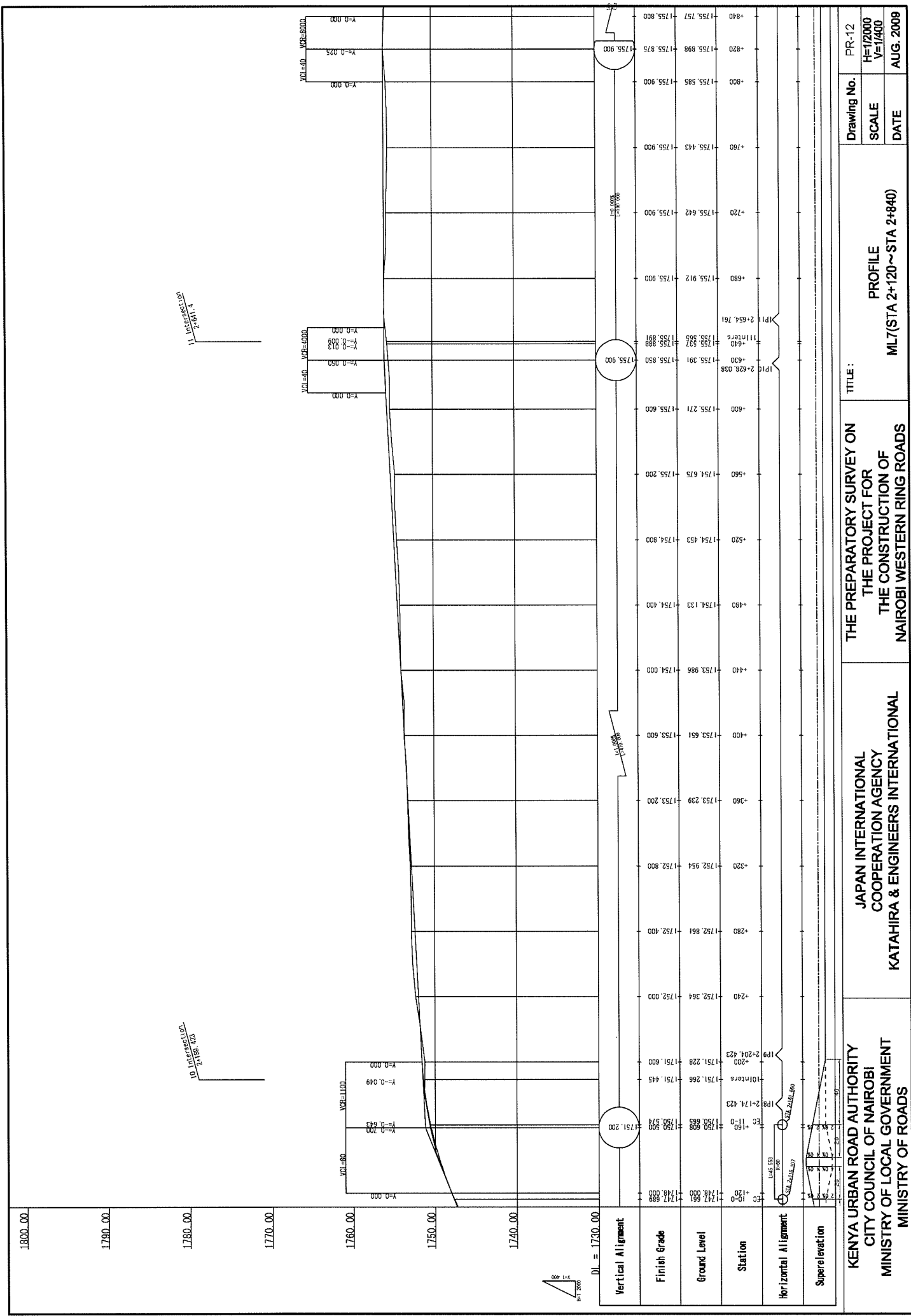




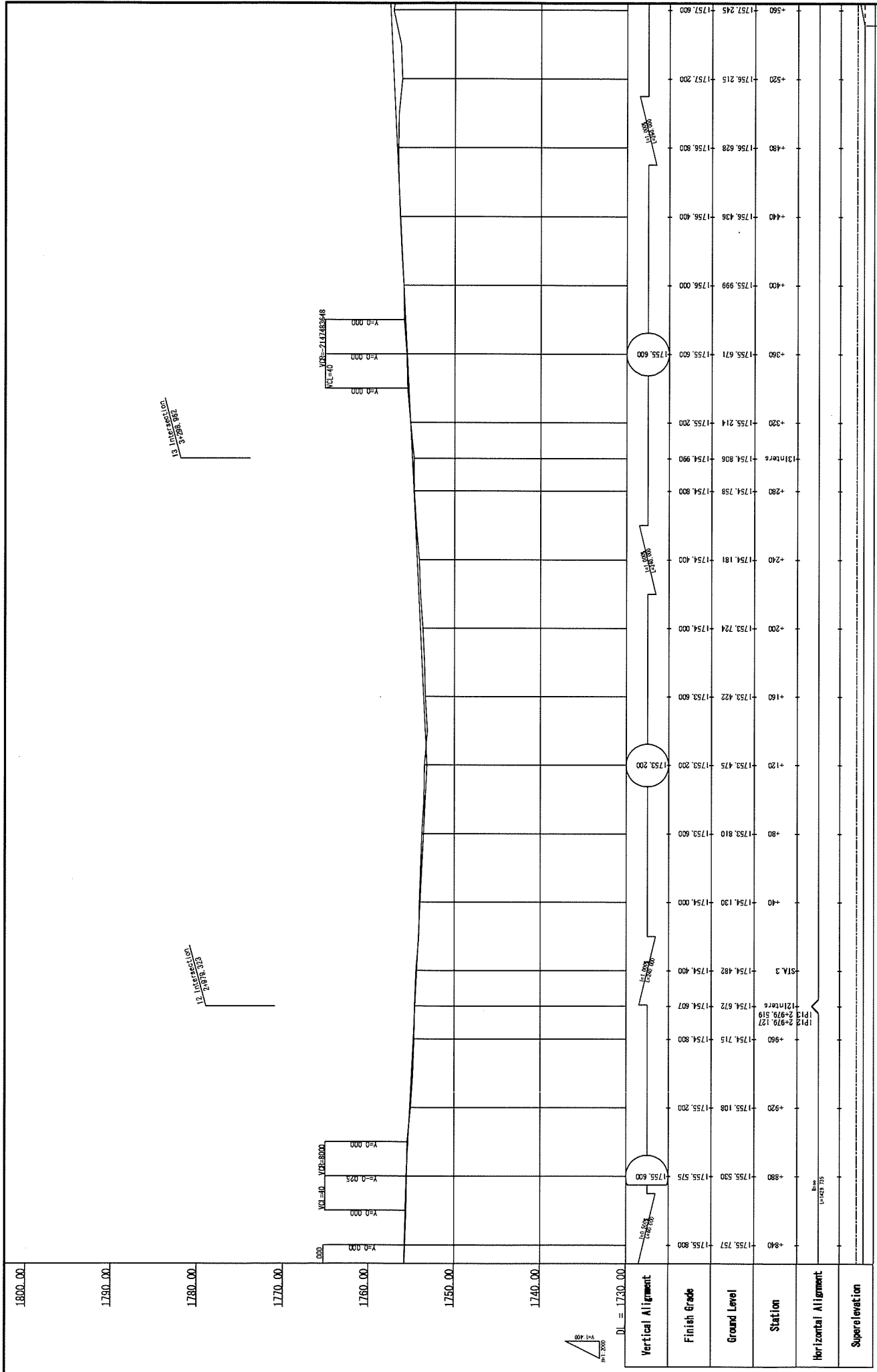
Drawing No.	PR-10	TITLE:	THE PREPARATORY SURVEY ON THE PROJECT FOR THE CONSTRUCTION OF NAIROBI WESTERN RING ROADS
	SCALE H=1/2000 V=1/400		
Date	AUG. 2008	KATAHIRA & ENGINEERS INTERNATIONAL	JAPAN INTERNATIONAL COOPERATION AGENCY
DATE			
Kenya Urban Road Authority City Council of Nairobi Ministry of Local Government Ministry of Roads		KATHIRA & ENGINEERS INTERNATIONAL	



KENYA URBAN ROAD AUTHORITY CITY COUNCIL OF NAIROBI MINISTRY OF LOCAL GOVERNMENT MINISTRY OF ROADS	JAPAN INTERNATIONAL COOPERATION AGENCY KATAHIRA & ENGINEERS INTERNATIONAL	TITLE:	
		THE PREPARATORY SURVEY ON THE PROJECT FOR THE CONSTRUCTION OF NAIROBI WESTERN RING ROADS	
Drawing No. PR-11	SCALE H=1/2000 V=1/400	PROFILE	
		ML7(STA 1+440~STA 2+180)	
DATE		AUG. 2009	



KENYA URBAN ROAD AUTHORITY CITY COUNCIL OF NAIROBI MINISTRY OF LOCAL GOVERNMENT MINISTRY OF ROADS	JAPAN INTERNATIONAL COOPERATION AGENCY KATAHIRA & ENGINEERS INTERNATIONAL	TITLE: THE PREPARATORY SURVEY ON THE PROJECT FOR THE CONSTRUCTION OF NAIROBI WESTERN RING ROADS		PR-12 H=1/2000 V=1/400 AUG. 2009
		Drawing No.	SCALE	



KENYA URBAN ROAD AUTHORITY CITY COUNCIL OF NAIROBI MINISTRY OF LOCAL GOVERNMENT MINISTRY OF ROADS	JAPAN INTERNATIONAL COOPERATION AGENCY KATAHIRA & ENGINEERS INTERNATIONAL	TITLE: THE PREPARATORY SURVEY ON THE PROJECT FOR THE CONSTRUCTION OF NAIROBI WESTERN RING ROADS		Drawing No. PR-13
		PROFILE ML7(STA 2+840~STA 3+560)		SCALE H=1/2000 V=1/400
				DATE AUG. 2008

1800.00

1790.00

1780.00

1770.00

1760.00

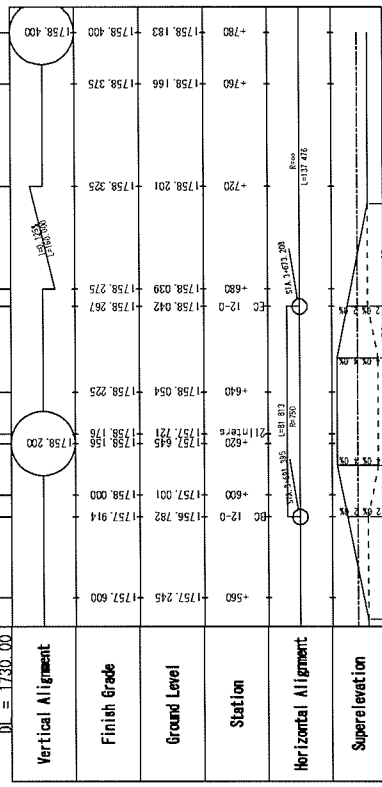
1750.00

1740.00

DI = 1730.00

21 Intersection
3+623.716

Y_A = 0.00
Y_B = 0.00
Y_C = 0.00
Y_D = 0.00
Y_E = 0.00
Y_F = 0.00
Y_G = 0.00
Y_H = 0.00
Y_I = 0.00
Y_J = 0.00
Y_K = 0.00
Y_L = 0.00
Y_M = 0.00
Y_N = 0.00
Y_O = 0.00
Y_P = 0.00
Y_Q = 0.00
Y_R = 0.00
Y_S = 0.00
Y_T = 0.00
Y_U = 0.00
Y_V = 0.00
Y_W = 0.00
Y_X = 0.00
Y_Y = 0.00
Y_Z = 0.00



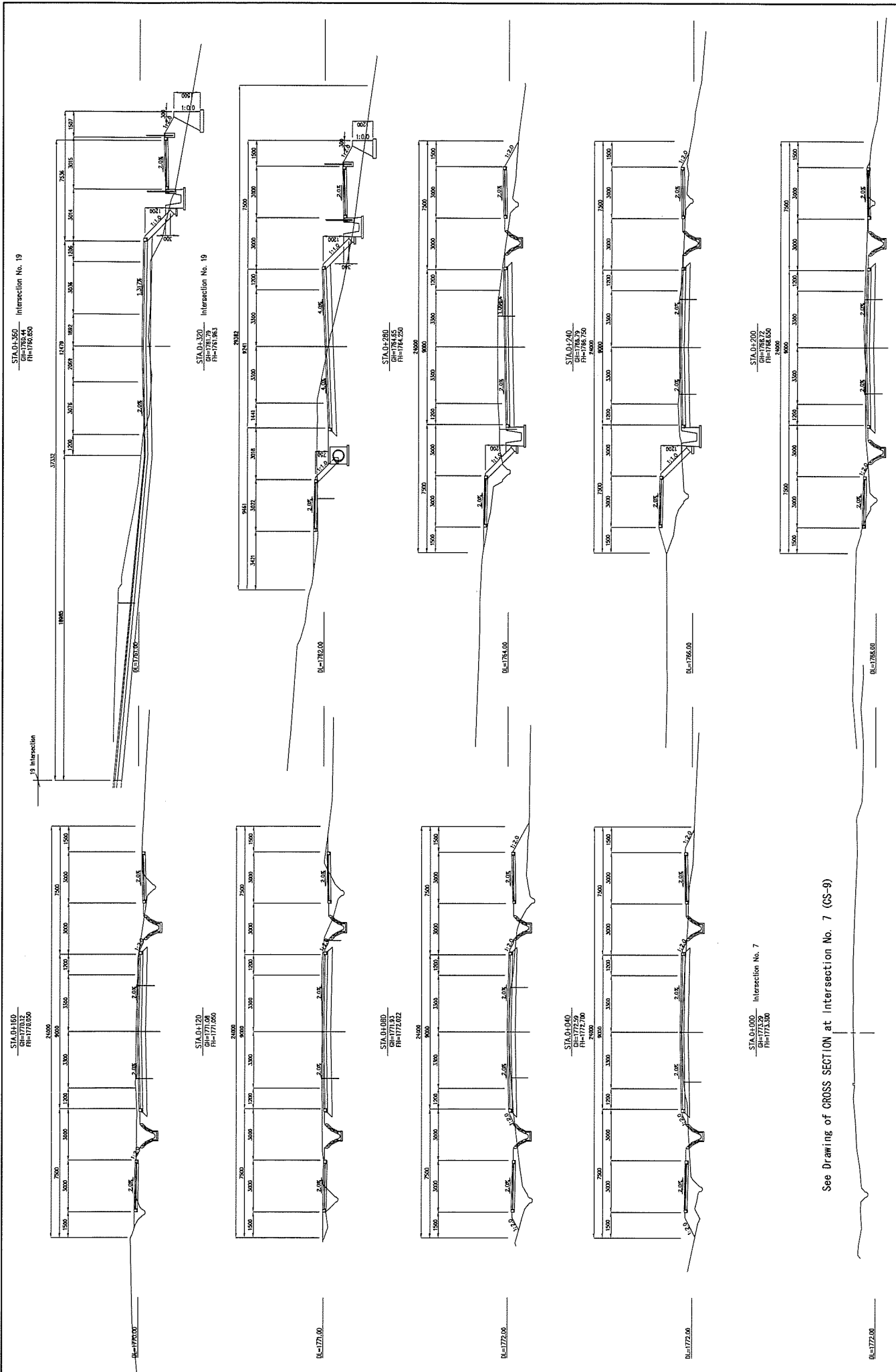
KENYA URBAN ROAD AUTHORITY
CITY COUNCIL OF NAIROBI
MINISTRY OF LOCAL GOVERNMENT
MINISTRY OF ROADS

JAPAN INTERNATIONAL
COOPERATION AGENCY
KATAHIRA & ENGINEERS INTERNATIONAL

TITLE:
THE PREPARATORY SURVEY ON
THE PROJECT FOR
THE CONSTRUCTION OF
NAIROBI WESTERN RING ROADS

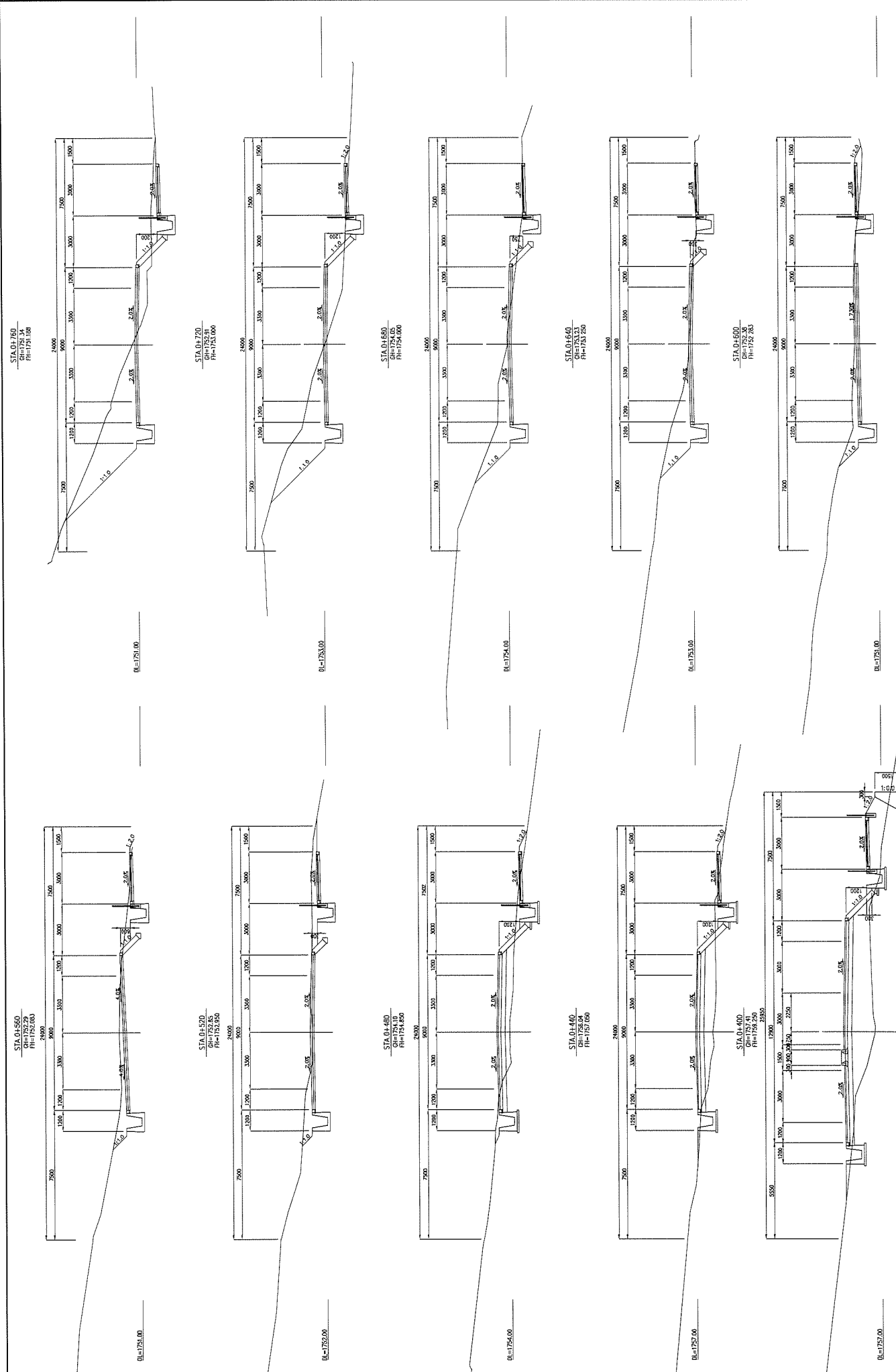
PROFILE
ML7(STA 3+560~STA 3+780)

Drawing No. PR-14
SCALE H=1/2000
V=1/400
DATE AUG. 2009

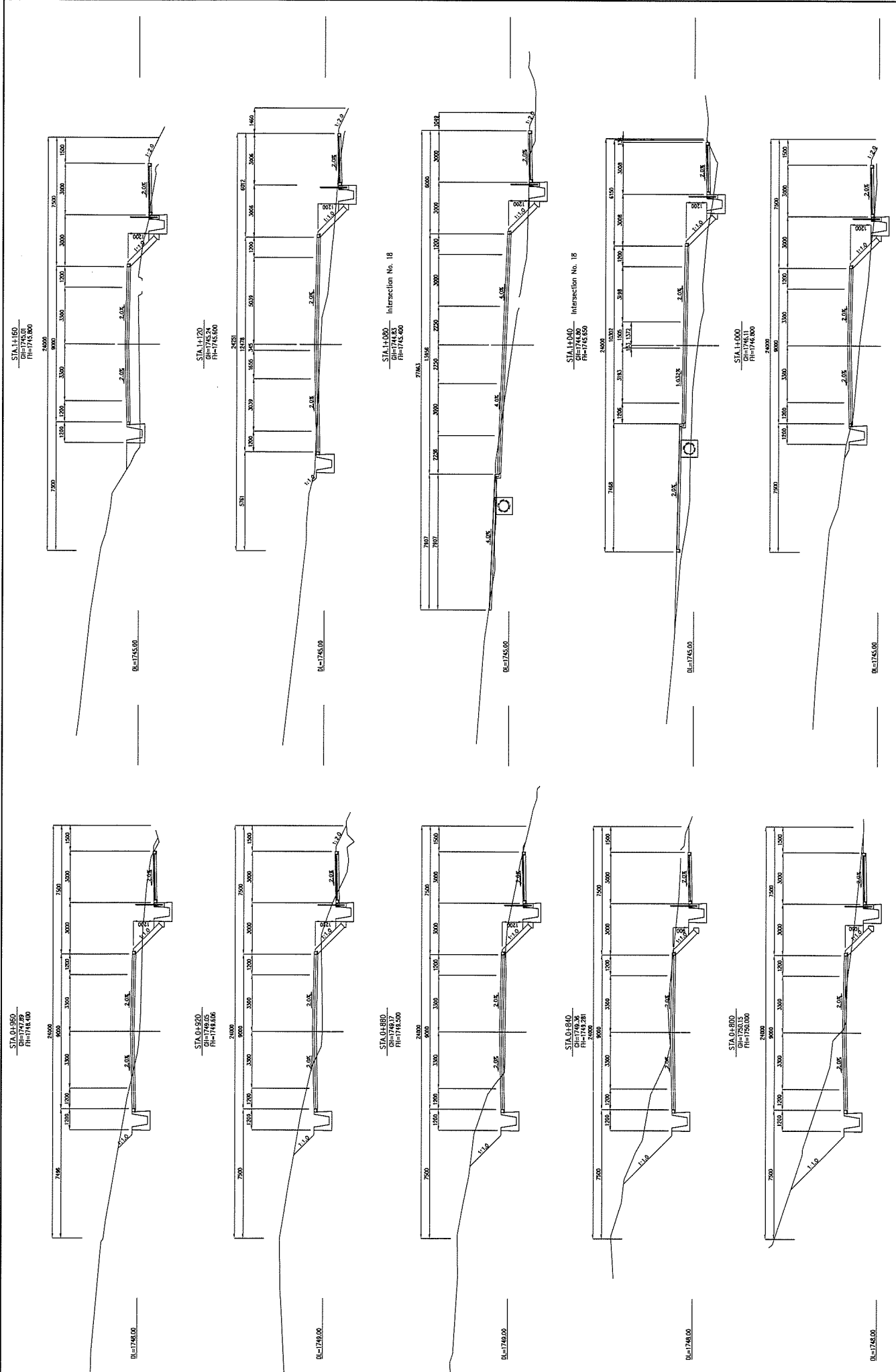


See Drawing of GROSS SECTION at intersection No. 7 (GS-9)

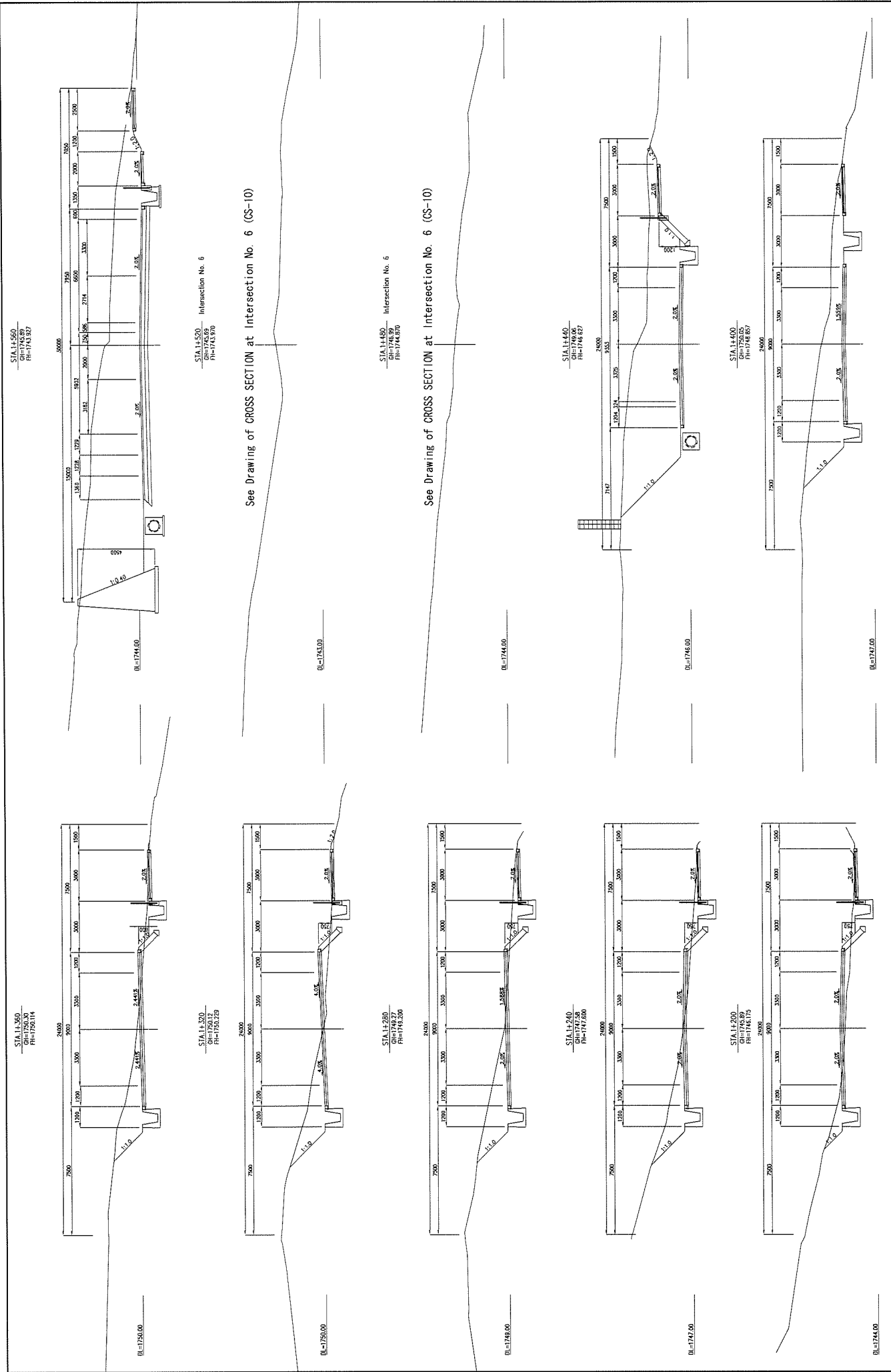
KENYA URBAN ROAD AUTHORITY CITY COUNCIL OF NAIROBI MINISTRY OF LOCAL GOVERNMENT MINISTRY OF ROADS	JAPAN INTERNATIONAL COOPERATION AGENCY KATAHIRA & ENGINEERS INTERNATIONAL	TITLE:	
		THE PREPARATORY SURVEY ON THE PROJECT FOR THE CONSTRUCTION OF NAIROBI WESTERN RING ROADS	CROSS SECTION (ML6) (STA. 0+000-STA. 0+360)
Drawing No.	CS-1	SCALE	1/200
DATE		DATE	AUG. 2009



KENYA URBAN ROAD AUTHORITY CITY COUNCIL OF NAIROBI MINISTRY OF LOCAL GOVERNMENT MINISTRY OF ROADS	JAPAN INTERNATIONAL COOPERATION AGENCY KATAHIRA & ENGINEERS INTERNATIONAL	THE PREPARATORY SURVEY ON THE PROJECT FOR THE CONSTRUCTION OF NAIROBI WESTERN RING ROADS	TITLE :	CROSS SECTION (ML6) (STA.0+400-STA.0+760)	Drawing No.	CS-2
					SCALE	1/200
					DATE	AUG. 2009



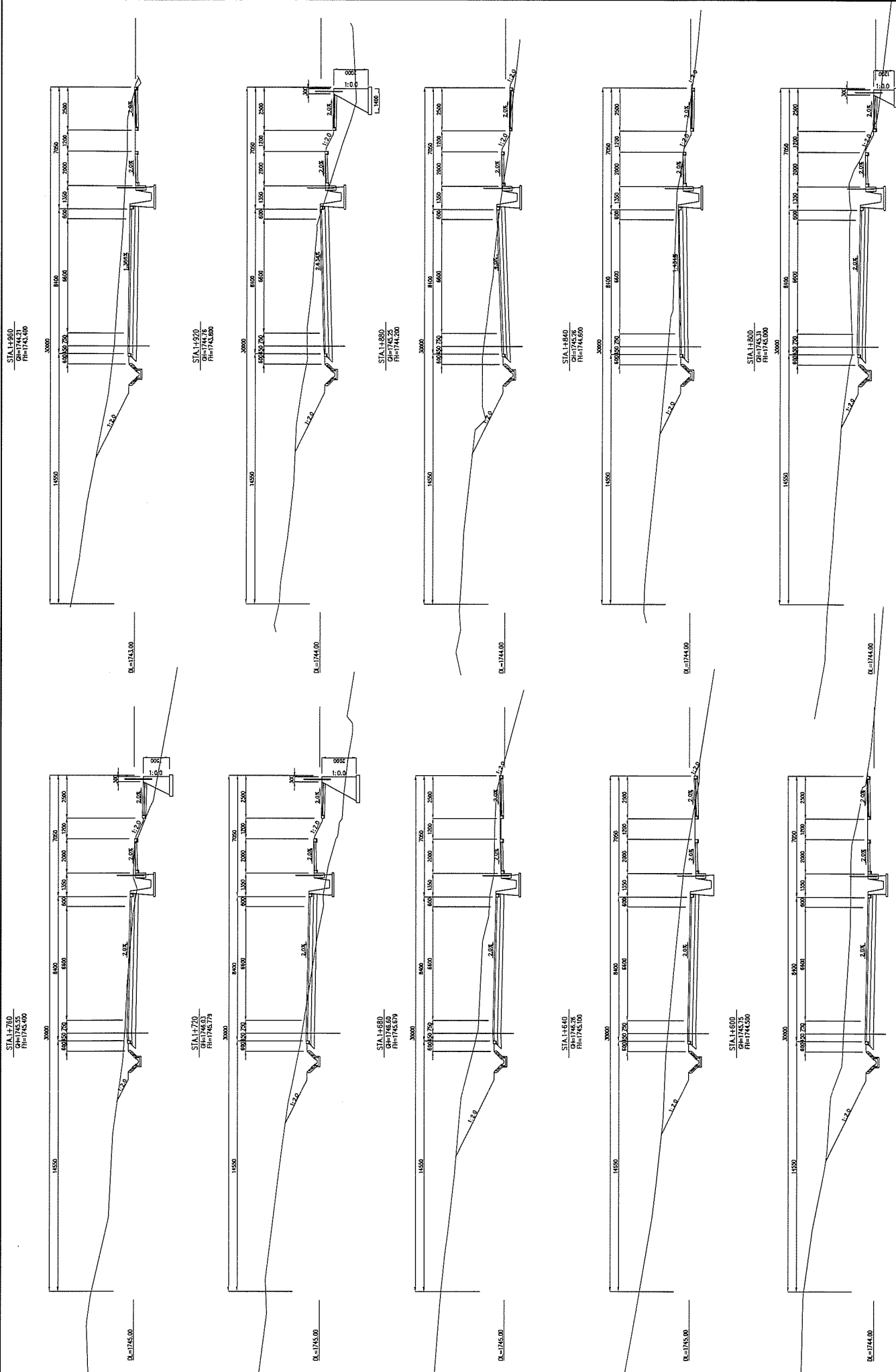
KENYA URBAN ROAD AUTHORITY CITY COUNCIL OF NAIROBI MINISTRY OF LOCAL GOVERNMENT MINISTRY OF ROADS	JAPAN INTERNATIONAL COOPERATION AGENCY KATAHIRA & ENGINEERS INTERNATIONAL	THE PREPARATORY SURVEY ON THE PROJECT FOR THE CONSTRUCTION OF NAIROBI WESTERN RING ROADS	TITLE: CROSS SECTION (ML6) (STA. 0+800-STA. 1+160)
Drawing No.	CS-3	SCALE	1/200
DATE	AUG. 2009		



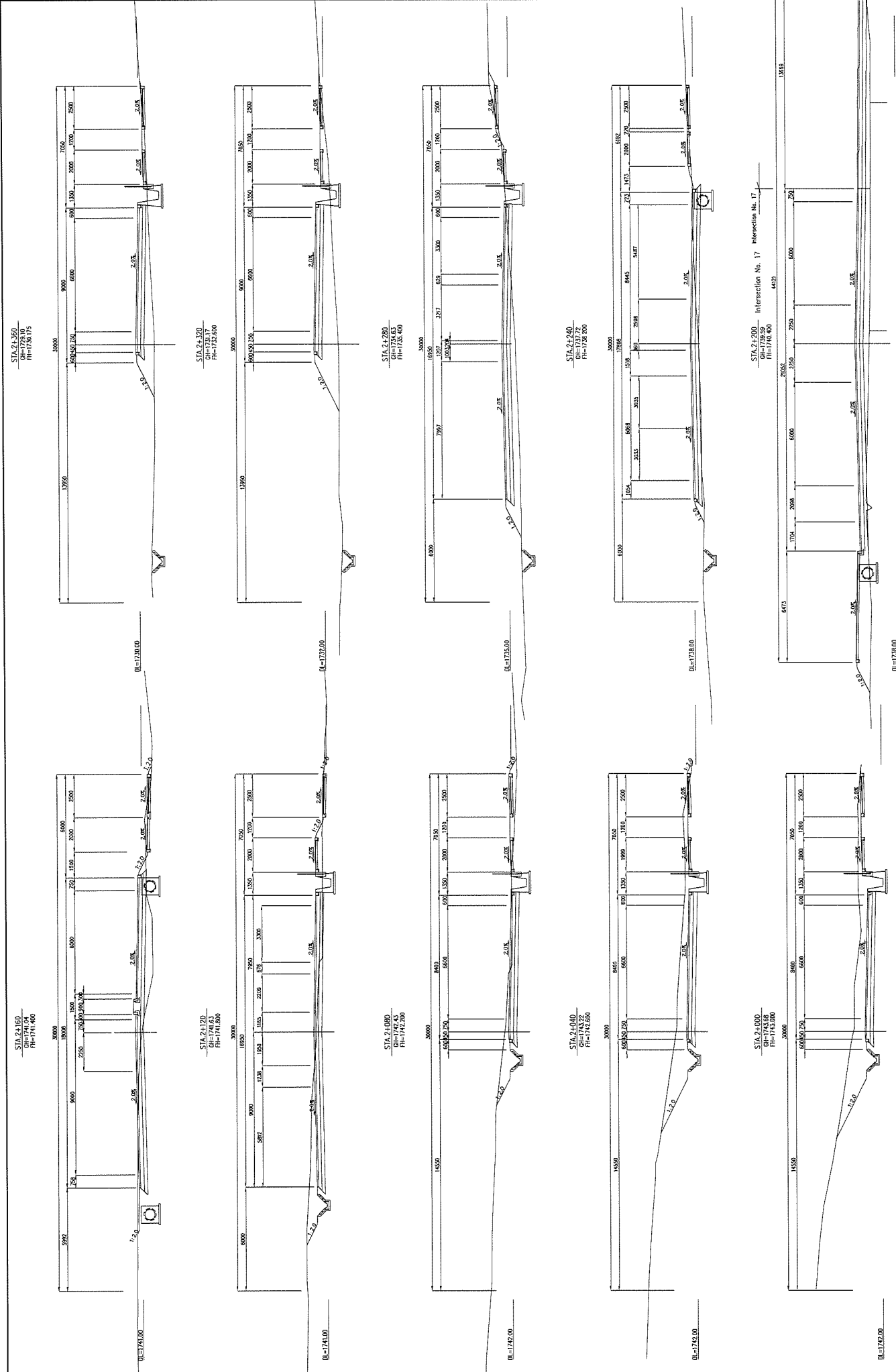
See Drawing of CROSS SECTION at Intersection No. 6 (CS-10)

See Drawing of CROSS SECTION at Intersection No. 6 (CS-10)

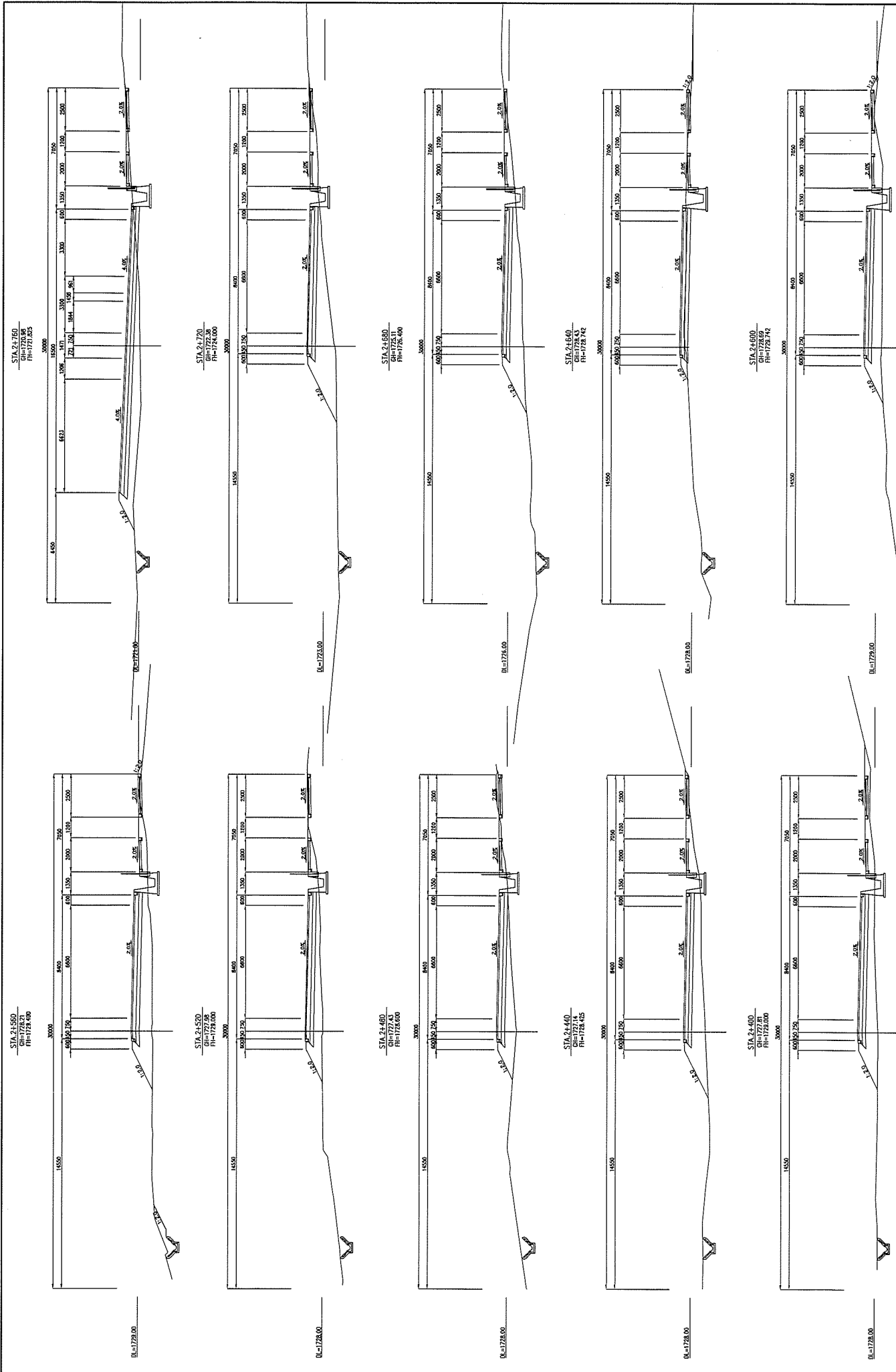
KENYA URBAN ROAD AUTHORITY CITY COUNCIL OF NAIROBI MINISTRY OF LOCAL GOVERNMENT MINISTRY OF ROADS	JAPAN INTERNATIONAL COOPERATION AGENCY KATAHIRA & ENGINEERS INTERNATIONAL	TITLE :	
		THE PREPARATORY SURVEY ON THE PROJECT FOR THE CONSTRUCTION OF NAIROBI WESTERN RING ROADS	
Drawing No.	CS-4	SCALE	1/200
DATE	AUG. 2009		



KENYA URBAN ROAD AUTHORITY CITY COUNCIL OF NAIROBI MINISTRY OF LOCAL GOVERNMENT MINISTRY OF ROADS	JAPAN INTERNATIONAL COOPERATION AGENCY KATAHIRA & ENGINEERS INTERNATIONAL	THE PREPARATORY SURVEY ON THE PROJECT FOR THE CONSTRUCTION OF NAIROBI WESTERN RING ROADS	TITLE: CROSS SECTION (ML6) (STA. 1+600-STA. 1+960)
Drawing No.	CS-5	SCALE	1/200
DATE	AUG. 2009	DATE	AUG. 2009



KENYA URBAN ROAD AUTHORITY CITY COUNCIL OF NAIROBI MINISTRY OF LOCAL GOVERNMENT MINISTRY OF ROADS	JAPAN INTERNATIONAL COOPERATION AGENCY KATAHIRA & ENGINEERS INTERNATIONAL	TITLE: THE PREPARATORY SURVEY ON THE PROJECT FOR THE CONSTRUCTION OF NAIROBI WESTERN RING ROADS	Drawing No.	CS-6
			SCALE	1/200
			DATE	AUG. 2009



KENYA URBAN ROAD AUTHORITY CITY COUNCIL OF NAIROBI MINISTRY OF LOCAL GOVERNMENT MINISTRY OF ROADS	JAPAN INTERNATIONAL COOPERATION AGENCY KATAHIRA & ENGINEERS INTERNATIONAL	THE PREPARATORY SURVEY ON THE PROJECT FOR THE CONSTRUCTION OF NAIROBI WESTERN RING ROADS	TITLE: CROSS SECTION (ML6) (STA. 2+400-STA. 2+760)	Drawing No. CS-7 SCALE 1/200 DATE AUG. 2009
--	---	---	--	---

STA. 0+831.555 Intersection No. 5
 PI=1718.57
 PVI=1718.603 (at 0+930PH=1718.578)

See Drawing of CROSS SECTION at intersection No. 5 (CS-11)

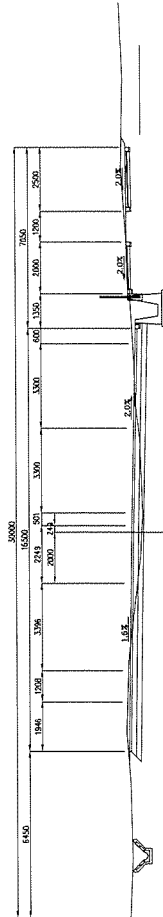
BL=1717.00

STA. 0+840 Intersection No. 5
 PI=1719.03
 PVI=1719.200

See Drawing of CROSS SECTION at intersection No. 5 (CS-11)

BL=1718.00

STA. 2+800
 PI=1720.00
 PVI=1720.000



BL=1720.00

KENYA URBAN ROAD AUTHORITY
 CITY COUNCIL OF NAIROBI
 MINISTRY OF LOCAL GOVERNMENT
 MINISTRY OF ROADS

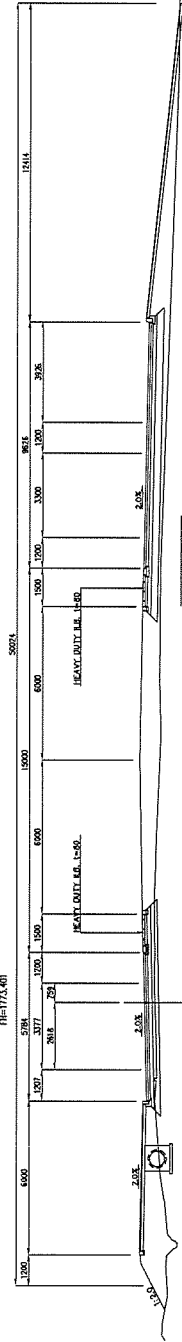
JAPAN INTERNATIONAL
 COOPERATION AGENCY
 KATAHIRA & ENGINEERS INTERNATIONAL

THE PREPARATORY SURVEY ON
 THE PROJECT FOR
 THE CONSTRUCTION OF
 NAIROBI WESTERN RING ROADS

CROSS SECTION (ML6)
 (STA. 2+800-STA. 2+840)

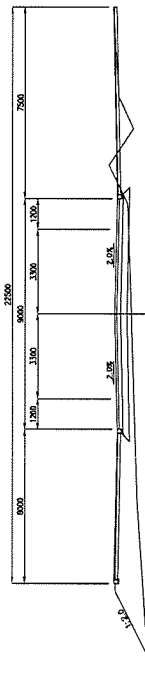
Drawing No.	CS-8
SCALE	1/200
DATE	AUG. 2009

STA.0+5.758 Intersection No. 7
 PIR=1772.49
 PIR=1772.491



PIR=1772.00

STA.0+50.149 Intersection No. 7
 PIR=1774.022
 PIR=1774.022



PIR=1772.00

KENYA URBAN ROAD AUTHORITY
 CITY COUNCIL OF NAIROBI
 MINISTRY OF LOCAL GOVERNMENT
 MINISTRY OF ROADS

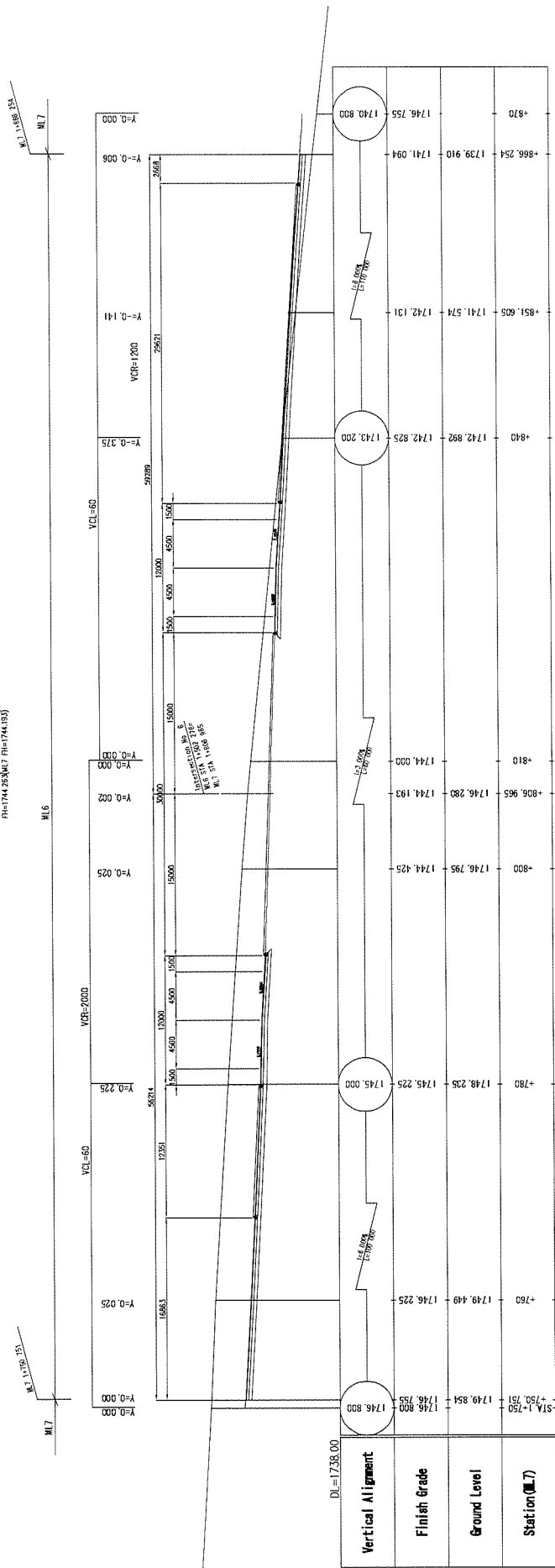
JAPAN INTERNATIONAL
 COOPERATION AGENCY
 KATAHIRA & ENGINEERS INTERNATIONAL

THE PREPARATORY SURVEY ON
 THE PROJECT FOR
 THE CONSTRUCTION OF
 NAIROBI WESTERN RING ROADS

TITLE:
 CROSS SECTION at Intersection No. 7
 (ML6) (STA.0-50.149, STA.0-6.758)

Drawing No.	CS-9
SCALE	1/200
DATE	AUG. 2009

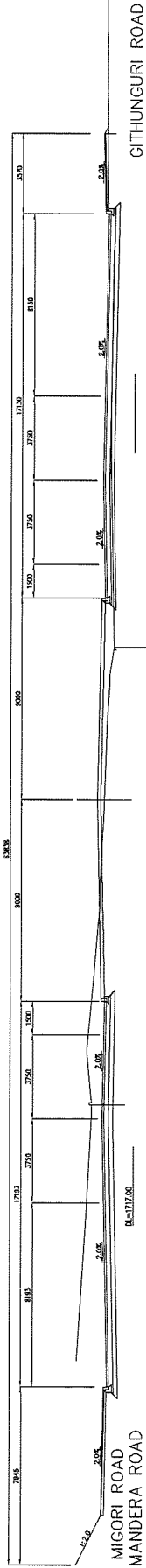
STA 1+502.278 Intersection No. 6
 (G=1746.53/M7 (H=1746.28))
 (H=1744.28/M7 (H=1744.18))



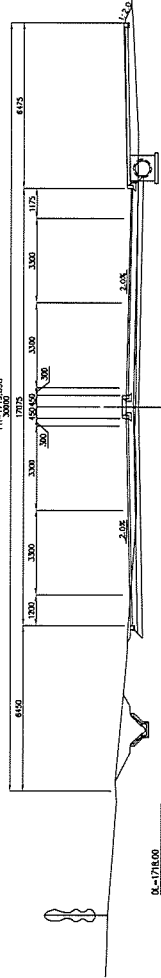
Station (ML7)	Ground Level	Finish Grade	Vertical Alignment
+750.750	1749.854	1746.800	1746.800
+760.000	1749.449	1746.225	1746.800
+780.000	1748.235	1745.225	1745.000
+800.000	1746.795	1744.425	1744.193
+810.000	1746.280	1744.193	1744.000
+840.000	1742.892	1742.825	1743.200
+851.605	1741.574	1742.121	1741.094
+866.254	1739.910	1741.094	1746.755
+870.000			1740.800

KENYA URBAN ROAD AUTHORITY CITY COUNCIL OF NAIROBI MINISTRY OF LOCAL GOVERNMENT MINISTRY OF ROADS	JAPAN INTERNATIONAL COOPERATION AGENCY KATAHIRA & ENGINEERS INTERNATIONAL	THE PREPARATORY SURVEY ON THE PROJECT FOR THE CONSTRUCTION OF NAIROBI WESTERN RING ROADS	TITLE: CROSS SECTION at Intersection No. 6 (ML6) (STA. 1+507.278)		Drawing No.	CS-10
					SCALE	1/400
				DATE	AUG. 2009	

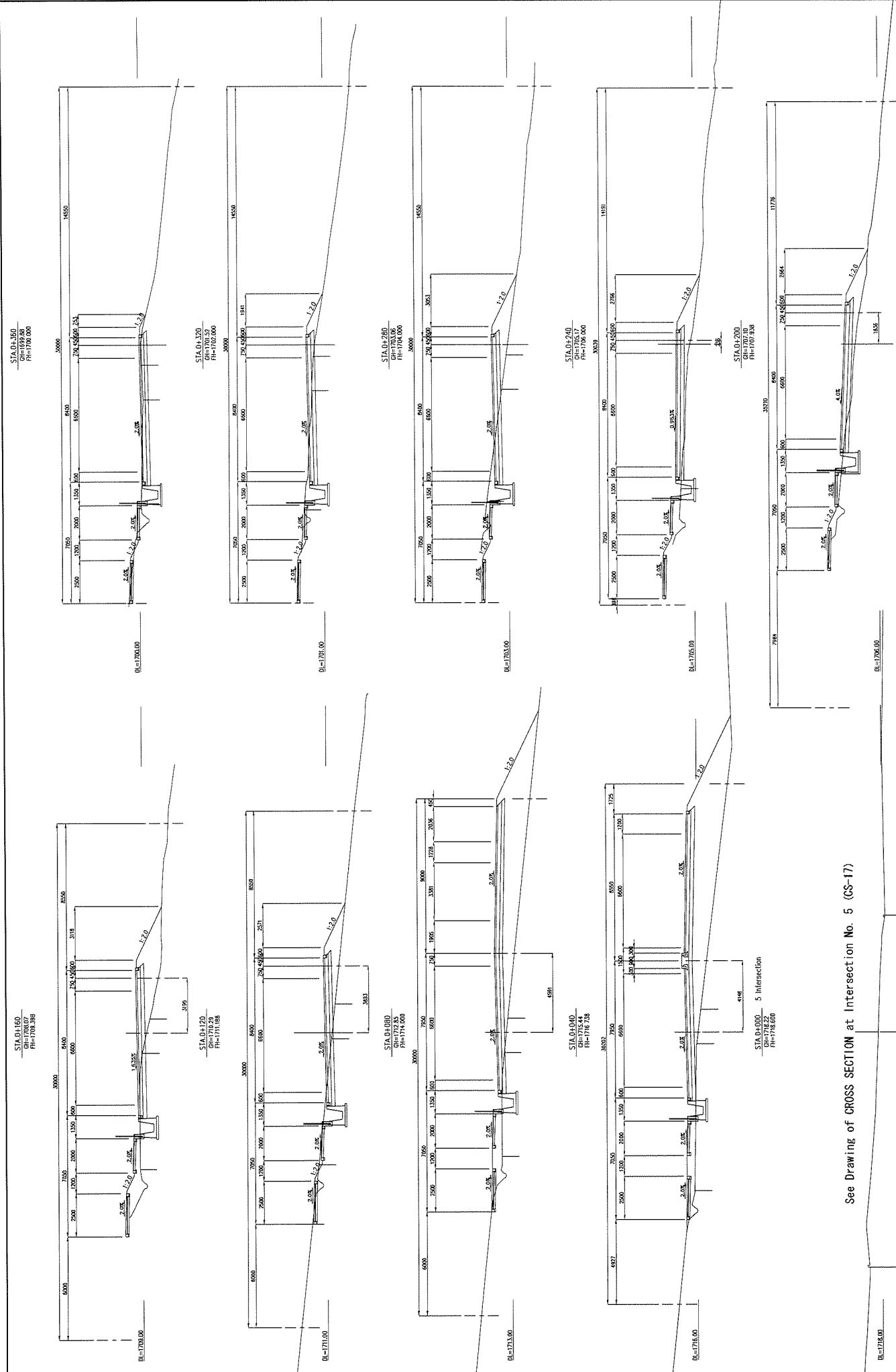
STA. 2+863.556 Intersection No. 5
 G=1718.34
 R=1718.60 (R.S. 0+0.556)=1718.578



STA. 2+433.407 Intersection No. 5
 G=1718.34
 R=1718.60 (R.S. 0+0.407)=1718.578

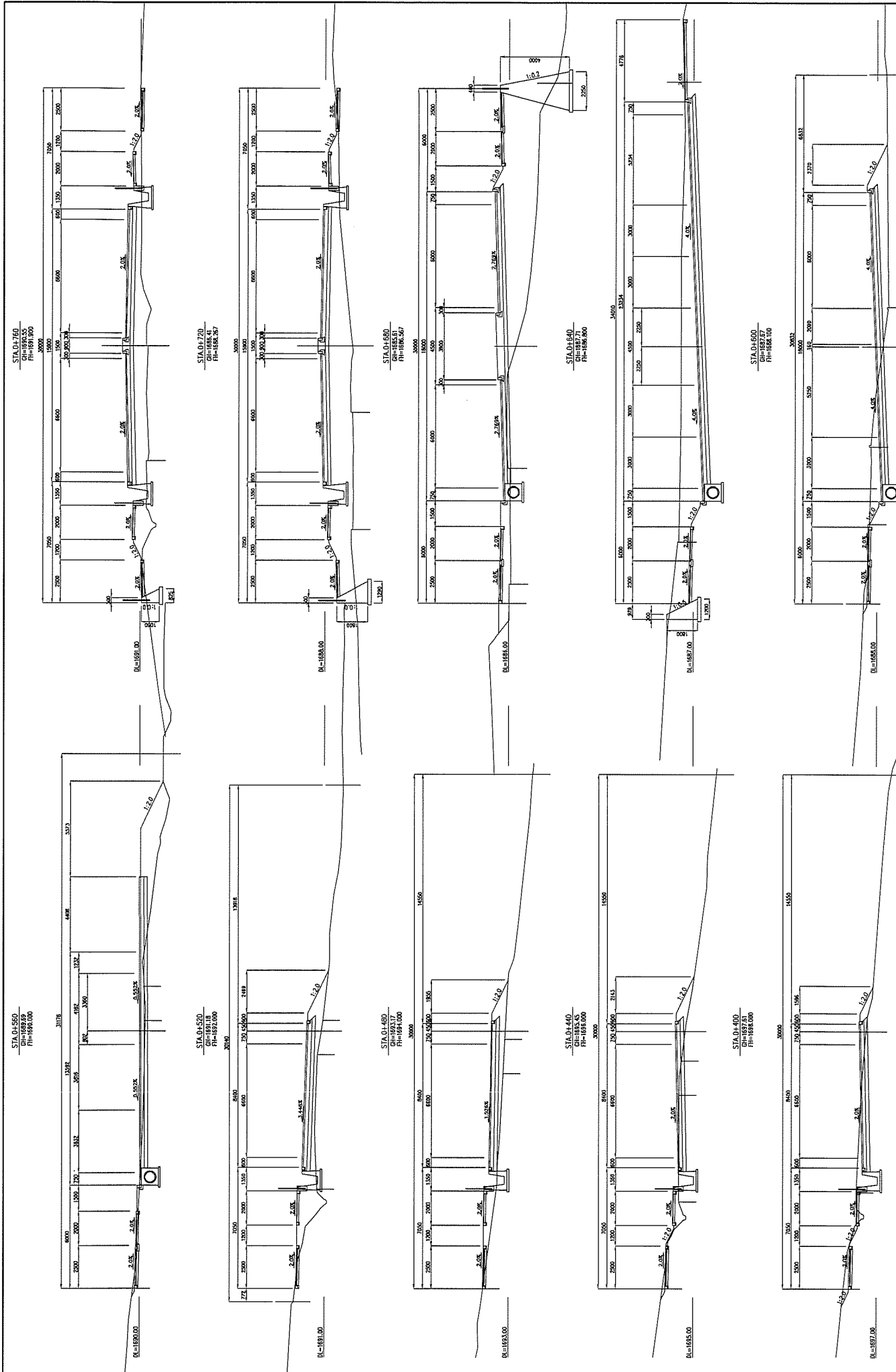


KENYA URBAN ROAD AUTHORITY CITY COUNCIL OF NAIROBI MINISTRY OF LOCAL GOVERNMENT MINISTRY OF ROADS	JAPAN INTERNATIONAL COOPERATION AGENCY KATAHIRA & ENGINEERS INTERNATIONAL	THE PREPARATORY SURVEY ON THE PROJECT FOR THE CONSTRUCTION OF NAIROBI WESTERN RING ROADS	TITLE: CROSS SECTION at Intersection No. 5 (ML6) (STA. 2+833.407, STA. 2+863.556)		Drawing No.	CS-11
			SCALE	1/200	DATE	AUG. 2009

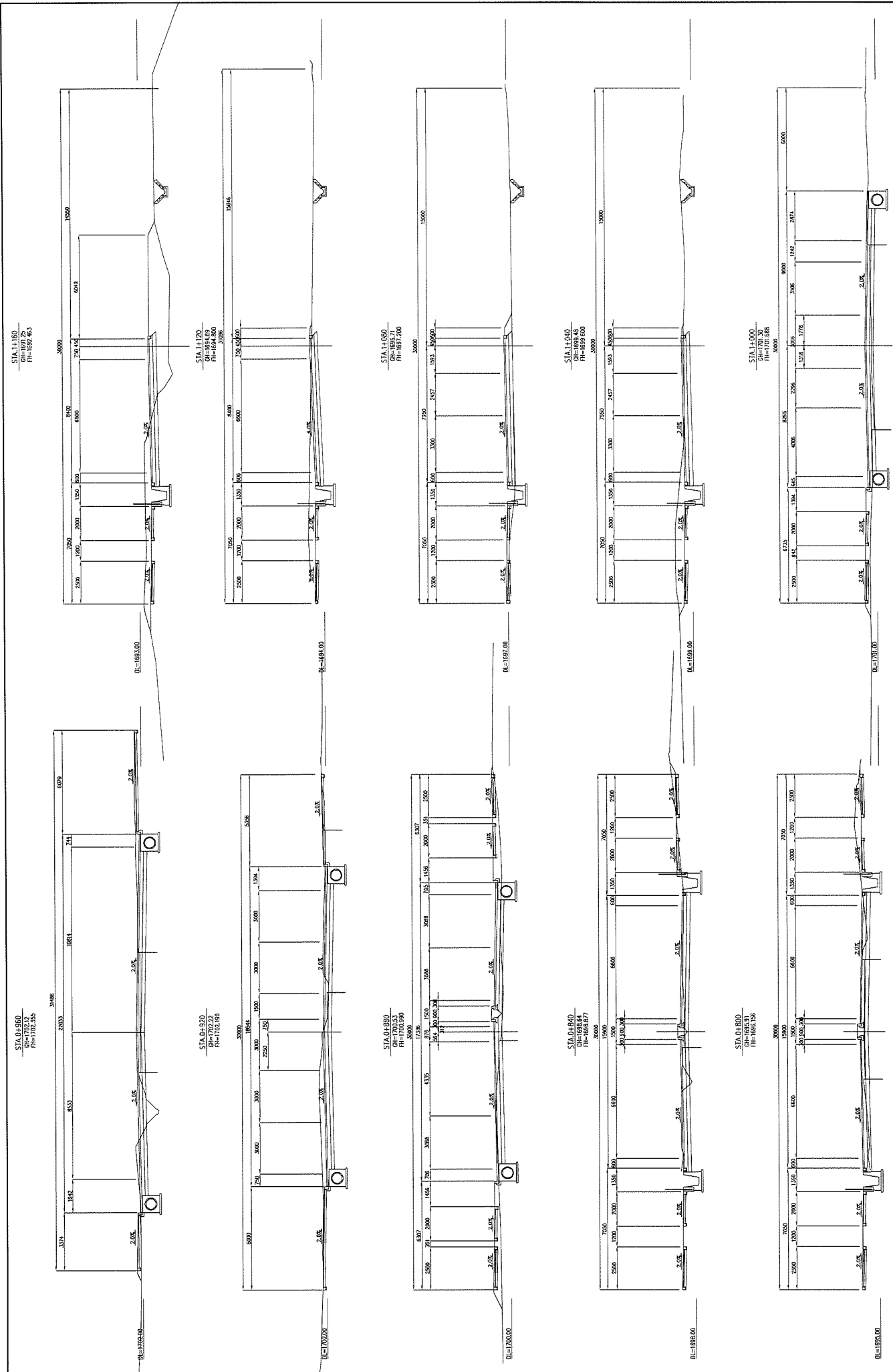


See Drawing of CROSS SECTION at Intersection No. 5 (CS-17)

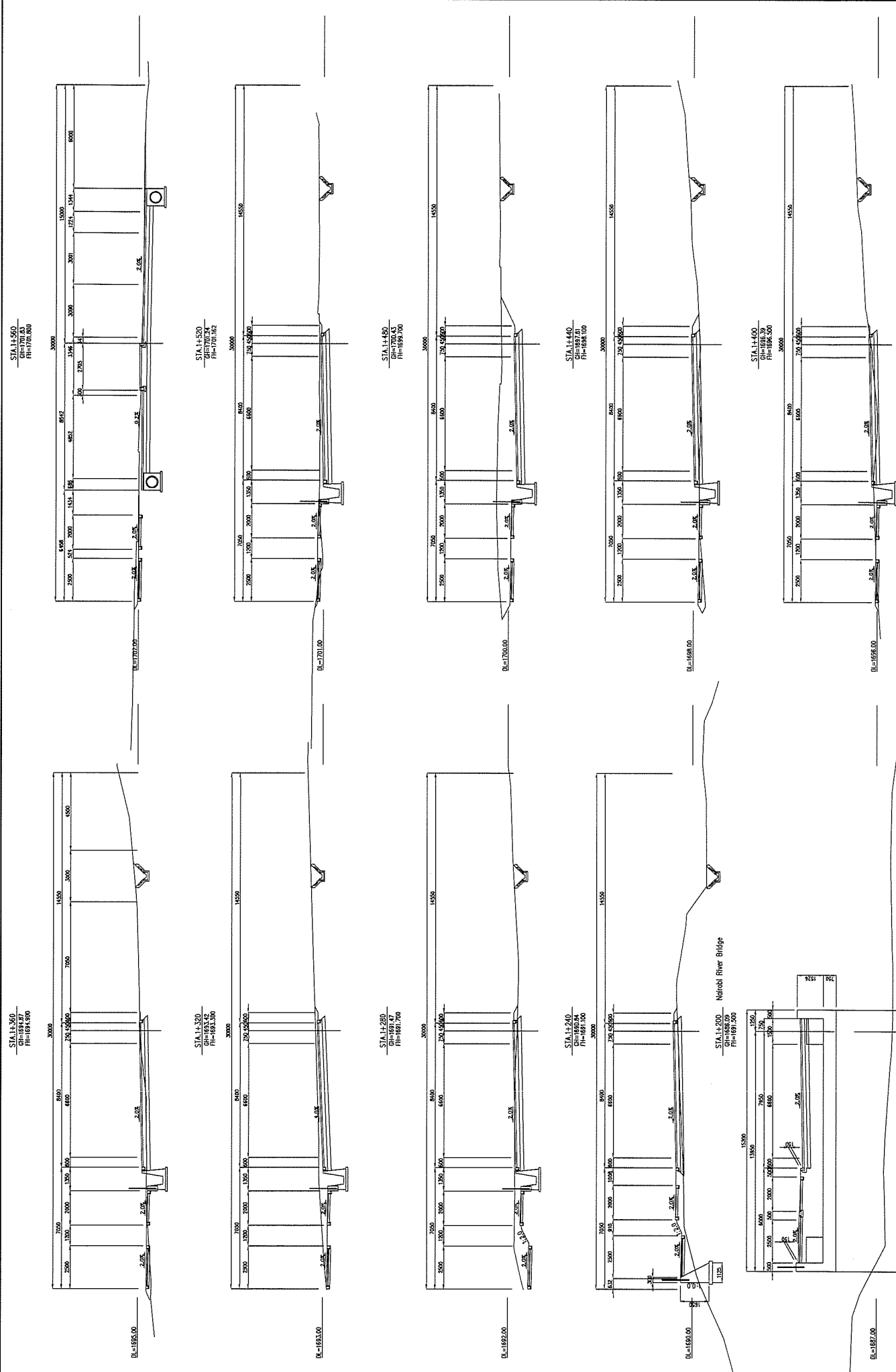
KENYA URBAN ROAD AUTHORITY CITY COUNCIL OF NAIROBI MINISTRY OF LOCAL GOVERNMENT MINISTRY OF ROADS	JAPAN INTERNATIONAL COOPERATION AGENCY KATAHIRA & ENGINEERS INTERNATIONAL	TITLE:	
		THE PREPARATORY SURVEY ON THE PROJECT FOR THE CONSTRUCTION OF NAIROBI WESTERN RING ROADS	
		CROSS SECTION (ML3) (STA.0+000-STA.0+360)	Drawing No. CS-12
		SCALE	1/200
		DATE	AUG. 2009



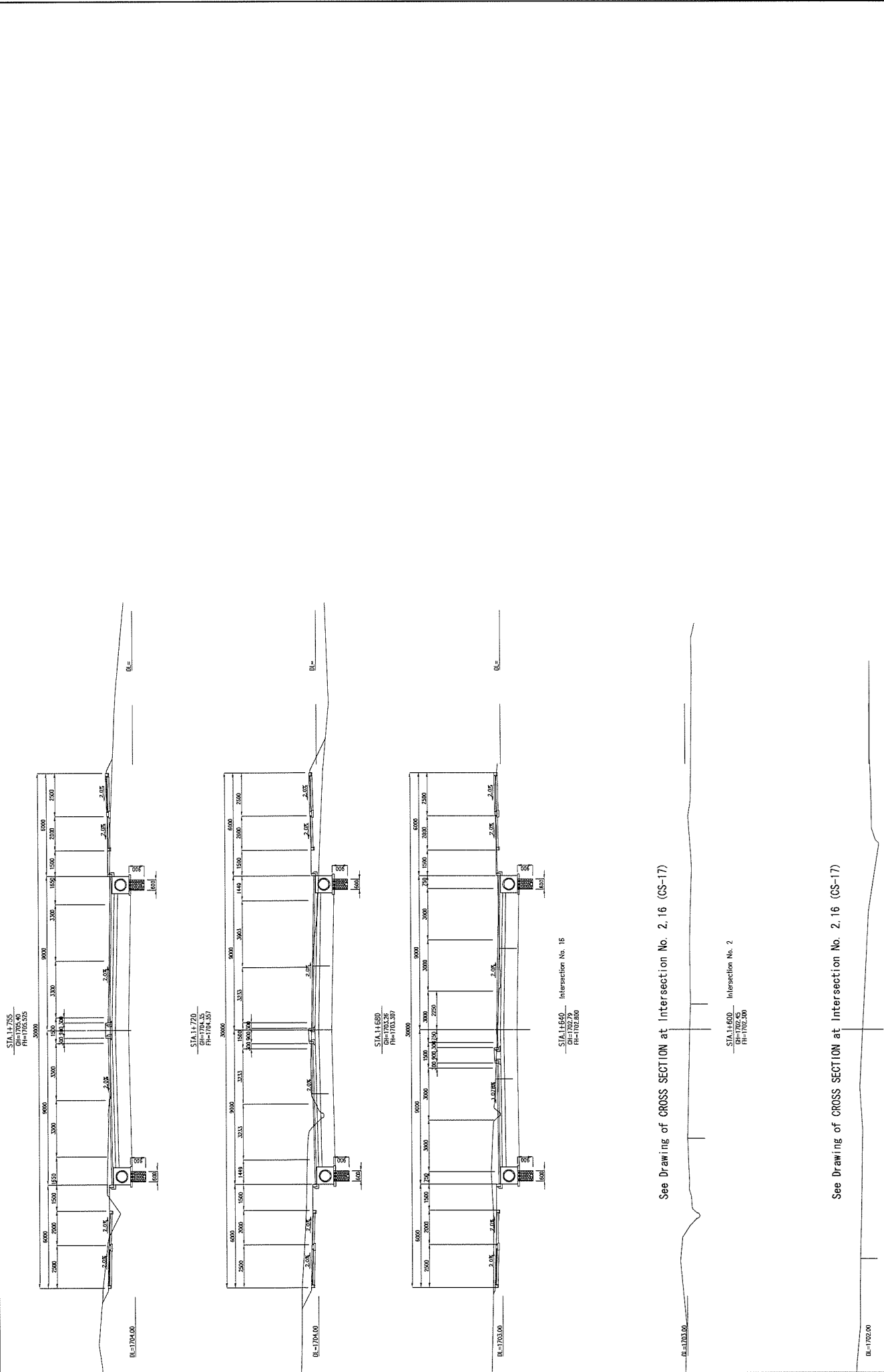
KENYA URBAN ROAD AUTHORITY CITY COUNCIL OF NAIROBI MINISTRY OF LOCAL GOVERNMENT MINISTRY OF ROADS	JAPAN INTERNATIONAL COOPERATION AGENCY KATAHIRA & ENGINEERS INTERNATIONAL	THE PREPARATORY SURVEY ON THE PROJECT FOR THE CONSTRUCTION OF NAIROBI WESTERN RING ROADS	TITLE:
			CROSS SECTION (ML3) (STA.0+400-STA.0+760)
Drawing No.	CS-13		
SCALE	1/200		
DATE	AUG. 2009		



KENYA URBAN ROAD AUTHORITY CITY COUNCIL OF NAIROBI MINISTRY OF LOCAL GOVERNMENT MINISTRY OF ROADS	JAPAN INTERNATIONAL COOPERATION AGENCY KATAHIRA & ENGINEERS INTERNATIONAL	THE PREPARATORY SURVEY ON THE PROJECT FOR THE CONSTRUCTION OF NAIROBI WESTERN RING ROADS	TITLE :	CROSS SECTION (ML3) (STA.0+800-STA.1+160)	Drawing No.	CS-14
					SCALE	1/200
					DATE	AUG. 2009

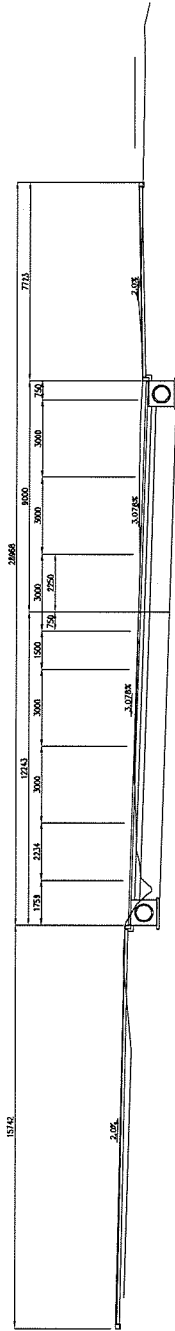


KENYA URBAN ROAD AUTHORITY CITY COUNCIL OF NAIROBI MINISTRY OF LOCAL GOVERNMENT MINISTRY OF ROADS	JAPAN INTERNATIONAL COOPERATION AGENCY KATAHIRA & ENGINEERS INTERNATIONAL	THE PREPARATORY SURVEY ON THE PROJECT FOR THE CONSTRUCTION OF NAIROBI WESTERN RING ROADS	TITLE:		
			CROSS SECTION (ML3) (STA. 1+200-STA. 1+560)		
Drawing No.	CS-15	SCALE	1/200	DATE	AUG. 2009



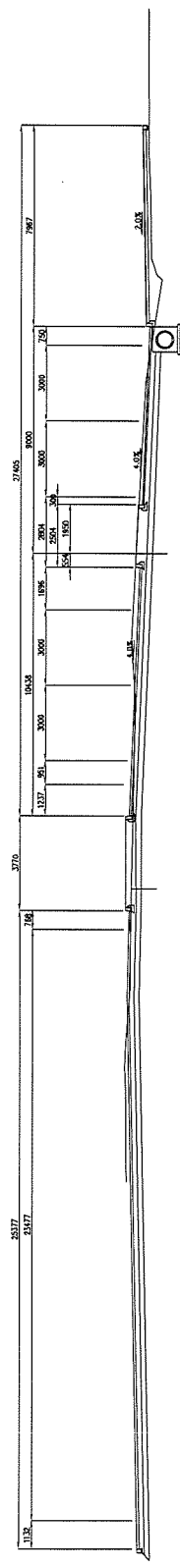
KENYA URBAN ROAD AUTHORITY CITY COUNCIL OF NAIROBI MINISTRY OF LOCAL GOVERNMENT MINISTRY OF ROADS	JAPAN INTERNATIONAL COOPERATION AGENCY KATAHIRA & ENGINEERS INTERNATIONAL	THE PREPARATORY SURVEY ON THE PROJECT FOR THE CONSTRUCTION OF NAIROBI WESTERN RING ROADS	TITLE:	CROSS SECTION (ML3) (STA.1+600-STA.1+760)	Drawing No. CS-16
				SCALE 1/200	DATE 1/200
				DATE	AUG. 2009

STA.1+640 Intersection No. 16
 GR=1722.79
 RI=1722.800



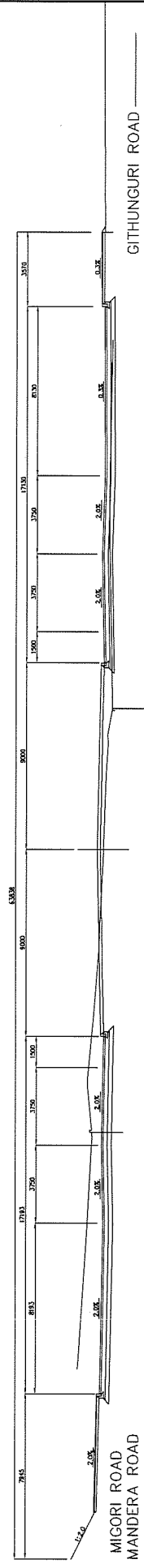
GR=1723.00

STA.1+800 Intersection No. 2
 GR=1722.45
 RI=1722.300



GR=1722.00

STA.0+000 Intersection No. 5
 GR=1718.22
 RI=1718.000

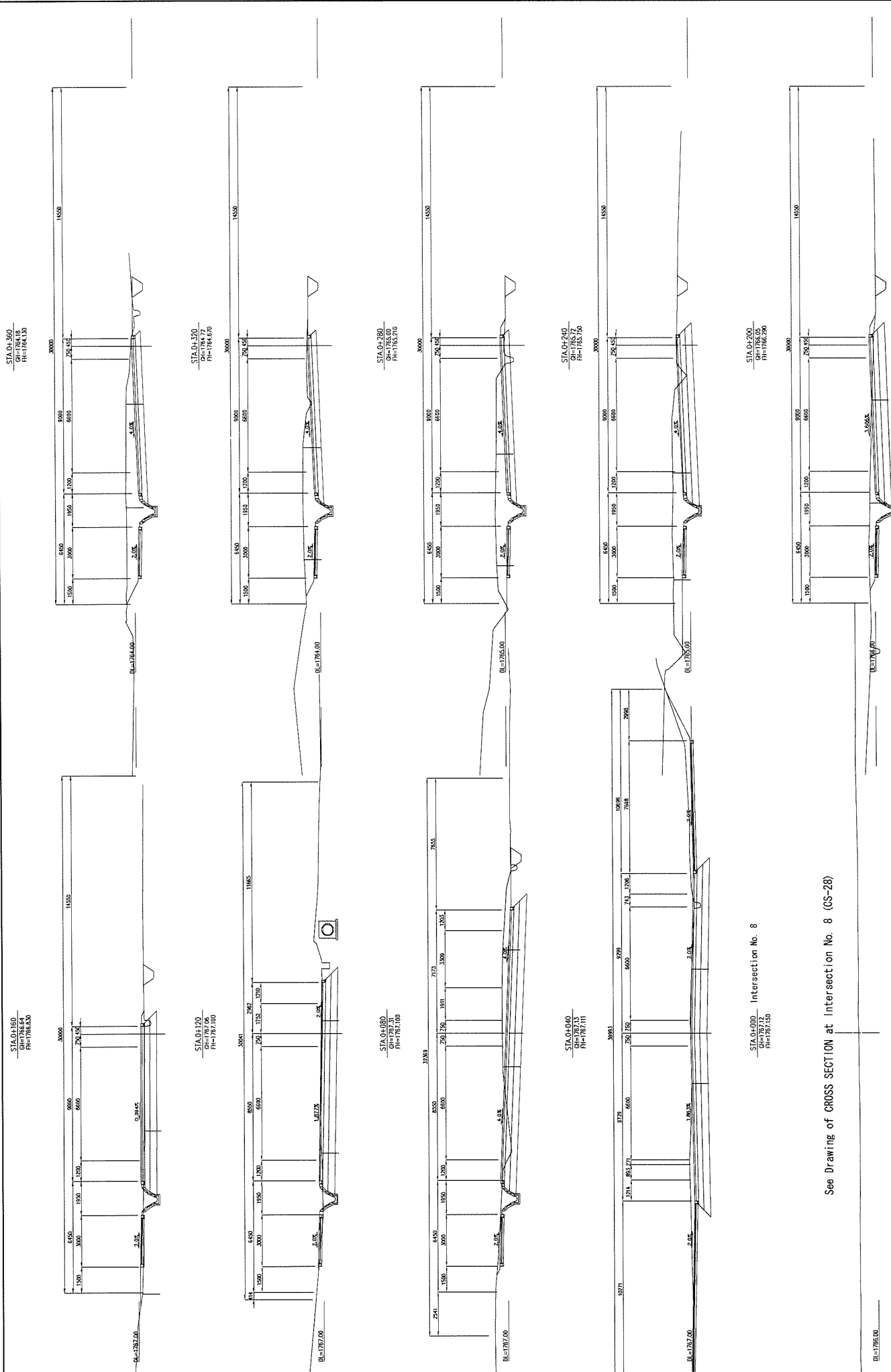


MIGORI ROAD
 MANDERA ROAD

GR=1717.00

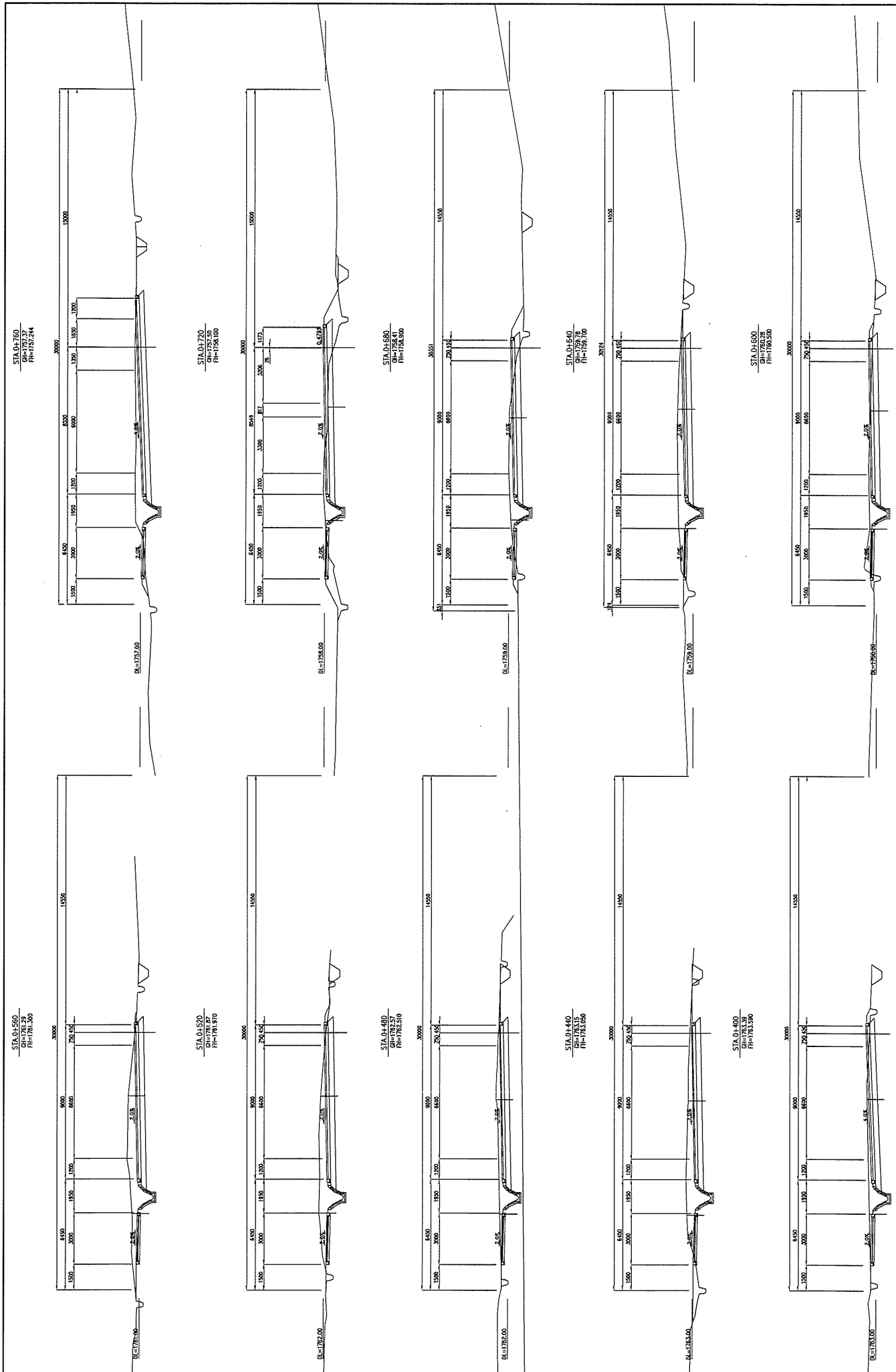
GITHUNGURI ROAD

KENYA URBAN ROAD AUTHORITY CITY COUNCIL OF NAIROBI MINISTRY OF LOCAL GOVERNMENT MINISTRY OF ROADS	JAPAN INTERNATIONAL COOPERATION AGENCY KATAHIRA & ENGINEERS INTERNATIONAL	THE PREPARATORY SURVEY ON THE PROJECT FOR THE CONSTRUCTION OF NAIROBI WESTERN RING ROADS	TITLE: CROSS SECTION at Intersection No. 5, 2&16 (ML3) (STA.0+000, STA.1+600-STA.1+640)		Drawing No.	CS-17
			SCALE	1/200	DATE	AUG. 2009

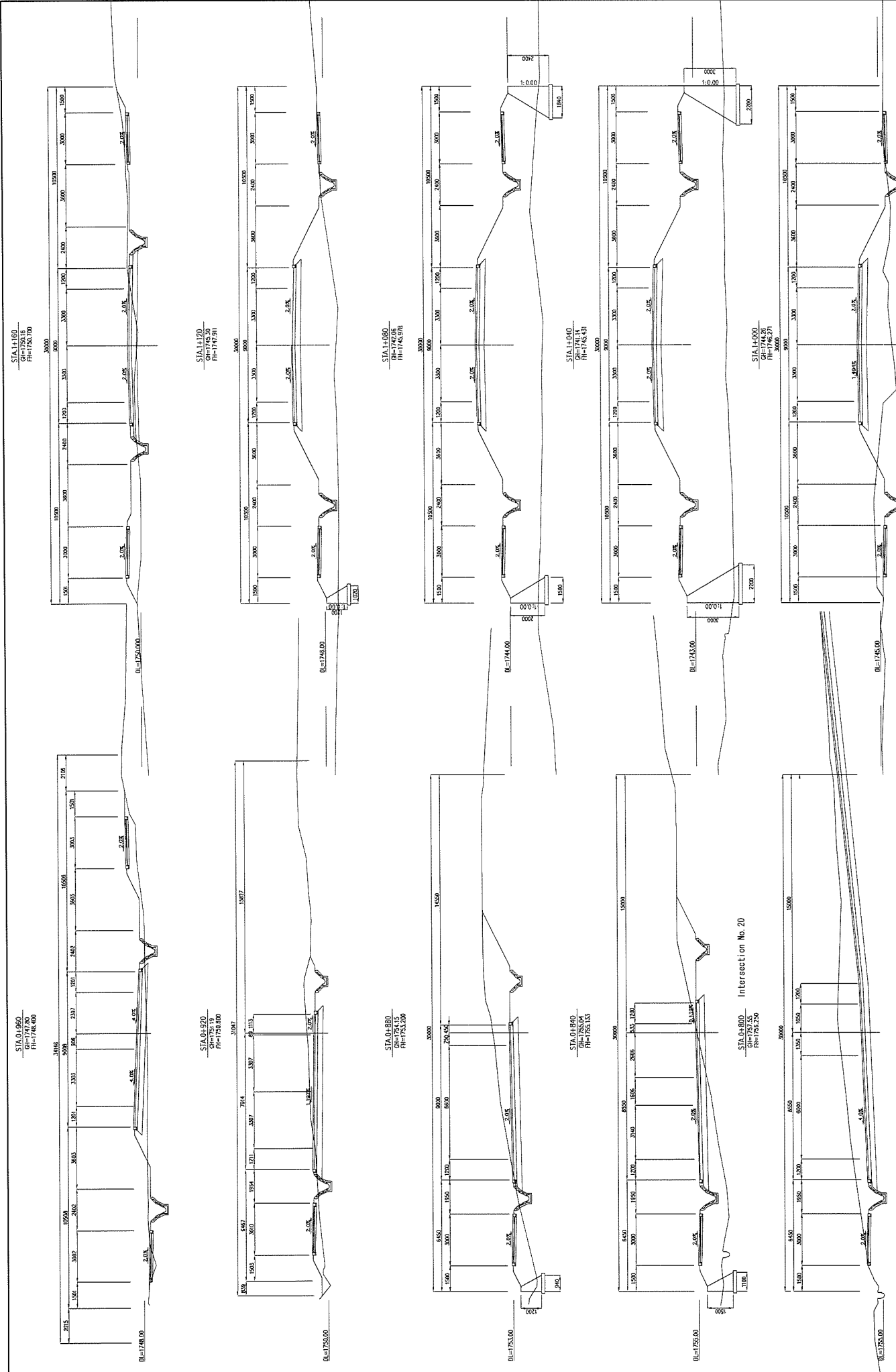


See Drawing of CROSS SECTION at Intersection No. 8 (CS-28)

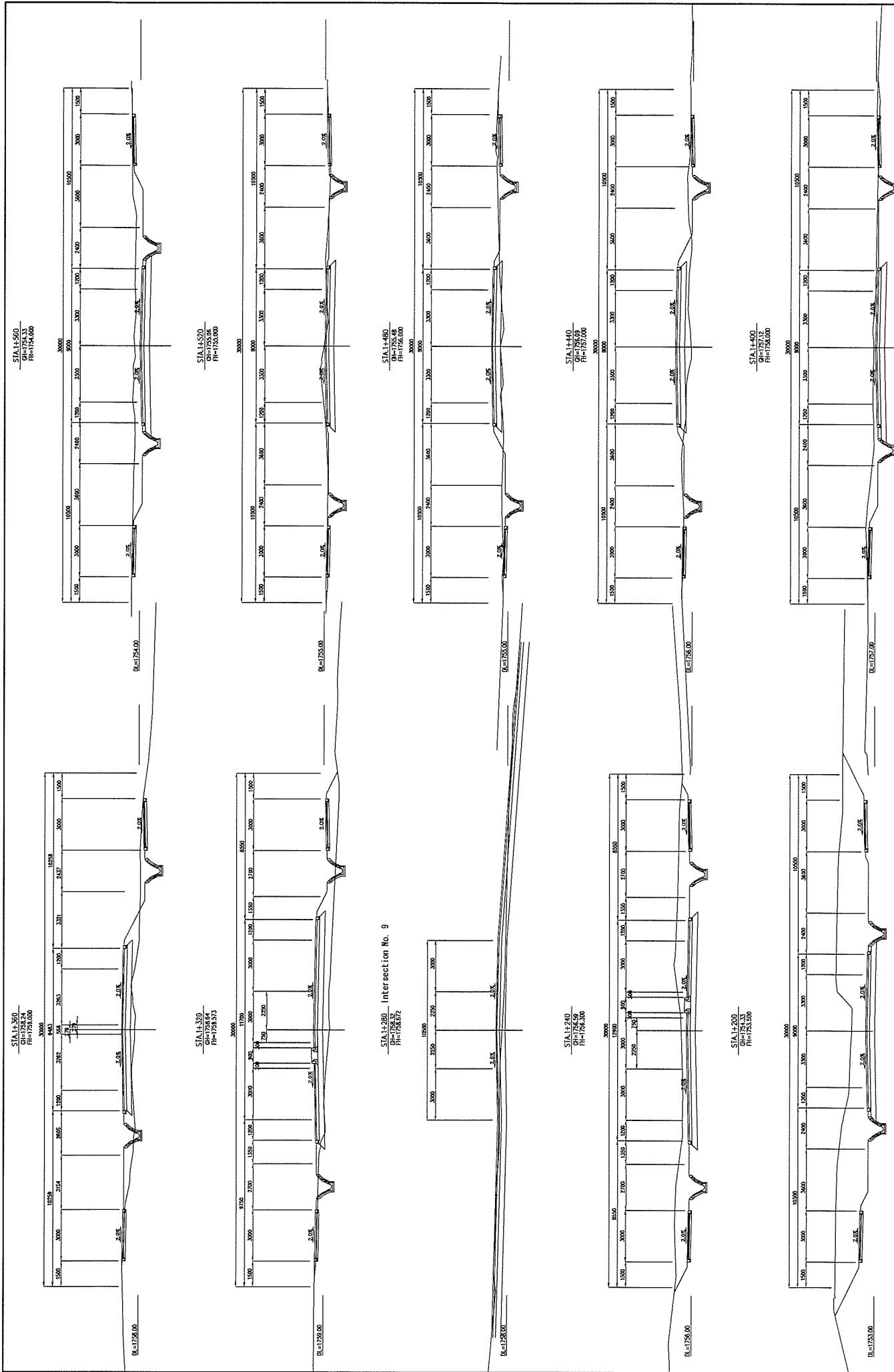
KENYA URBAN ROAD AUTHORITY CITY COUNCIL OF NAIROBI MINISTRY OF LOCAL GOVERNMENT MINISTRY OF ROAD	JAPAN INTERNATIONAL COOPERATION AGENCY KATAHIRA & ENGINEERS INTERNATIONAL	TITLE: THE PREPARATORY SURVEY ON THE PROJECT FOR THE CONSTRUCTION OF NAIROBI WESTERN RING ROADS		Drawing No.	CS-18
				SCALE	1/200
				DATE	AUG. 2009



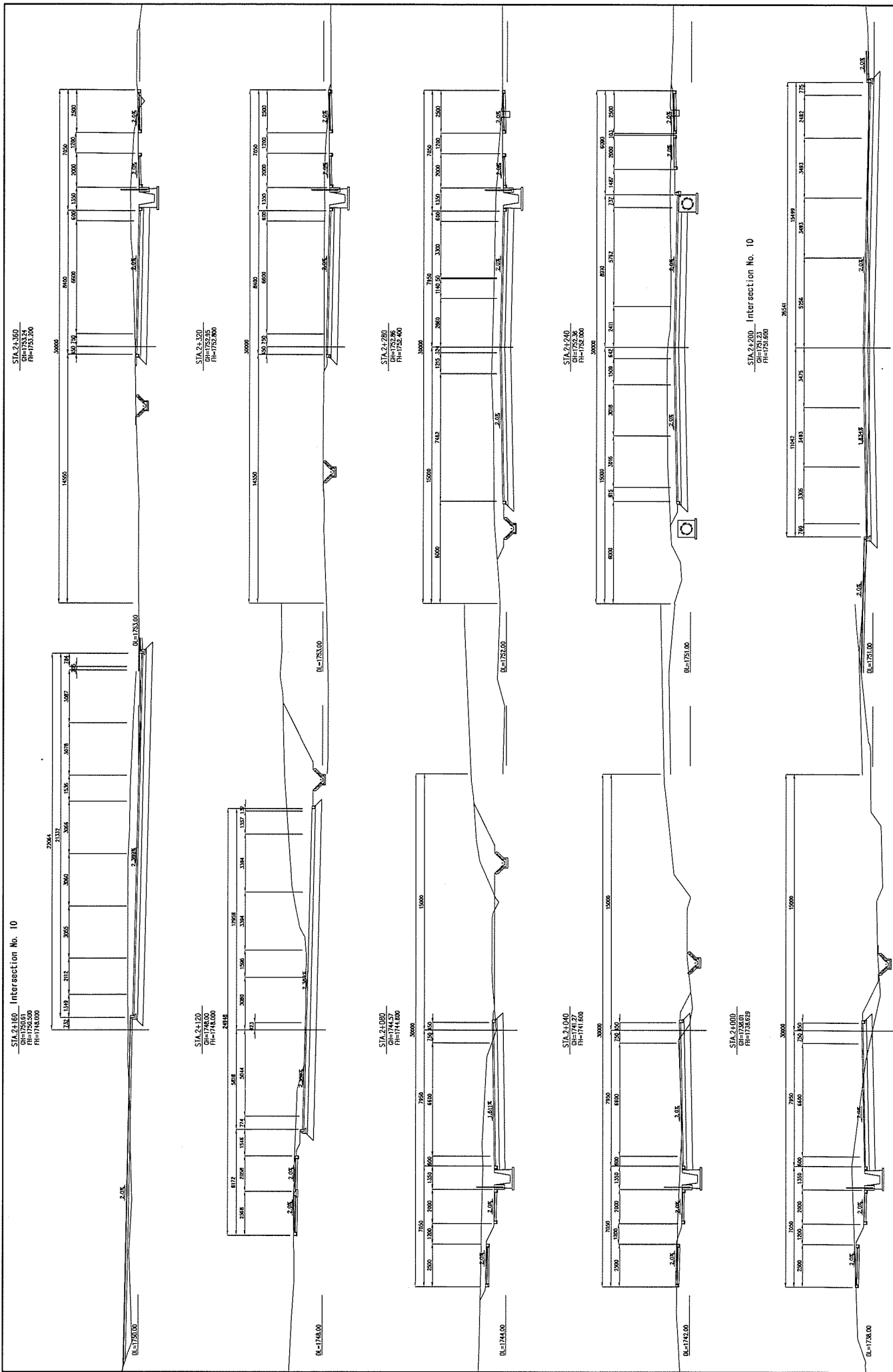
KENYA URBAN ROAD AUTHORITY CITY COUNCIL OF NAIROBI MINISTRY OF LOCAL GOVERNMENT MINISTRY OF ROAD	JAPAN INTERNATIONAL COOPERATION AGENCY KATAHIRA & ENGINEERS INTERNATIONAL	THE PREPARATORY SURVEY ON THE PROJECT FOR THE CONSTRUCTION OF NAIROBI WESTERN RING ROADS	TITLE:	
			CROSS SECTION (ML7) (STA.0+400-STA.0+760)	
Drawing No.			CS-19	
SCALE			1/200	
DATE			AUG. 2009	




KENYA URBAN ROAD AUTHORITY CITY COUNCIL OF NAIROBI MINISTRY OF LOCAL GOVERNMENT MINISTRY OF ROAD	JAPAN INTERNATIONAL COOPERATION AGENCY KATAHIRA & ENGINEERS INTERNATIONAL	TITLE: THE PREPARATORY SURVEY ON THE PROJECT FOR THE CONSTRUCTION OF NAIROBI WESTERN RING ROADS		
		CROSS SECTION (ML7) (STA. 0+800-STA. 1+160)	CS-20	
		SCALE	DATE	
		1/200	AUG. 2009	



KENYA URBAN ROAD AUTHORITY CITY COUNCIL OF NAIROBI MINISTRY OF LOCAL GOVERNMENT MINISTRY OF ROAD	JAPAN INTERNATIONAL COOPERATION AGENCY KATAHIRA & ENGINEERS INTERNATIONAL	THE PREPARATORY SURVEY ON THE PROJECT FOR THE CONSTRUCTION OF NAIROBI WESTERN RING ROADS	TITLE: CROSS SECTION (ML7) (STA.1 200-STA.1 +560)
		Drawing No. CS-21 SCALE 1/200 DATE AUG. 2009	



Drawing No. CS-23 SCALE 1/200 DATE AUG. 2009	TITLE: THE PREPARATORY SURVEY ON THE PROJECT FOR THE CONSTRUCTION OF NAIROBI WESTERN RING ROADS	JAPAN INTERNATIONAL COOPERATION AGENCY KATAHIRA & ENGINEERS INTERNATIONAL	KENYA URBAN ROAD AUTHORITY CITY COUNCIL OF NAIROBI MINISTRY OF LOCAL GOVERNMENT MINISTRY OF ROAD
--	---	---	---



KENYA URBAN ROAD AUTHORITY CITY COUNCIL OF NAIROBI MINISTRY OF LOCAL GOVERNMENT MINISTRY OF ROAD	JAPAN INTERNATIONAL COOPERATION AGENCY KATAHIRA & ENGINEERS INTERNATIONAL	THE PREPARATORY SURVEY ON THE PROJECT FOR THE CONSTRUCTION OF NAIROBI WESTERN RING ROADS	TITLE : CROSS SECTION (ML7) (STA.2+400-STA.2+760)	Drawing No. CS-24 SCALE 1/200 DATE AUG. 2009
---	---	---	---	--