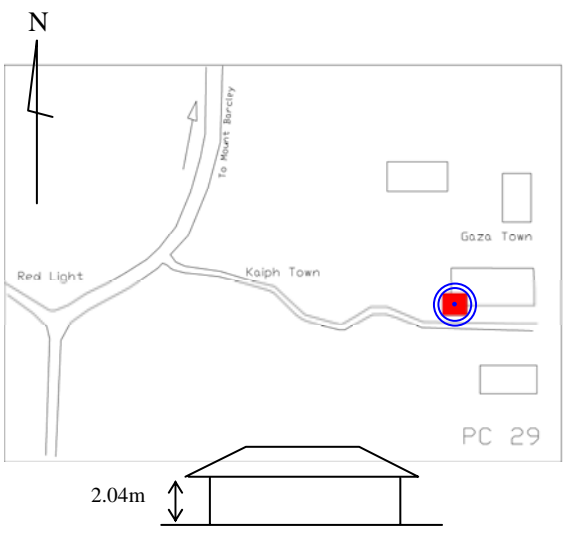










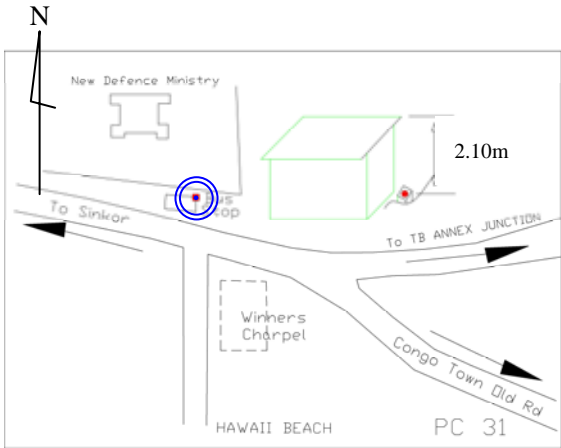




# DESCRIPTION OF PHOTO CONTROL

Station	Operated by	CTK		
PC-29 (Pricking)	Checked by	K.Usuda		
	Date	2008/12/04		
UTM /Zone 29	Coordinate & Elevation			
	N (m)	E (m)	H (m)	Indicated Point
Main Point	695,088.848	316,811.556	4.83	
Eccentric Point	695,088.888	316,811.636	4.83	6.87
Sketch		Ground Photograph		
				
Aerial Photography				
L12-258		L12-257		
				

# DESCRIPTION OF PHOTO CONTROL

Station	Operated by	CTK		
PC-30 (Pricking)	Checked by	K.Usuda		
	Date	2008/12/04		
UTM /Zone 29	Coordinate & Elevation			
	N (m)	E (m)	H (m)	Indicated Point
Main Point	693,830.552	312,450.290	14.487	16.60
Eccentric Point				
Sketch		Ground Photograph		
				
Aerial Photography				
L09-179	E 	L09-180		
				

# DESCRIPTION OF PHOTO CONTROL

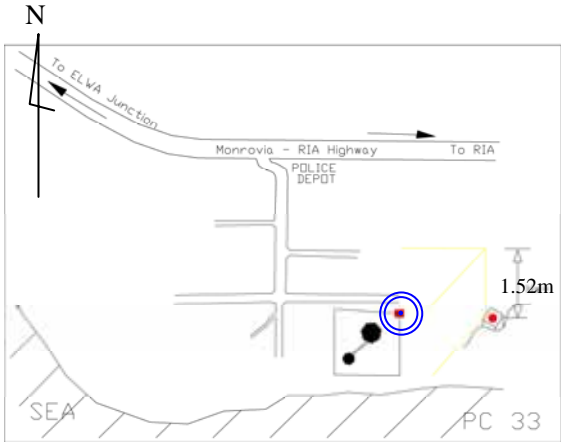



Station	Operated by		CTK	
PC-31 (Pricking)	Checked by		K.Usuda	
	Date		2008/12/03	
UTM /Zone 29	Coordinate & Elevation			
	N (m)	E (m)	H (m)	Indicated Point
Main Point	693,329.205	308,147.342	10.408	
<u>Eccentric Point</u>	693,329.145	308,147.362	10.408	12.51
Sketch		Ground Photograph		
				
Aerial Photography				
L06-089		L06-088		
				

# DESCRIPTION OF PHOTO CONTROL

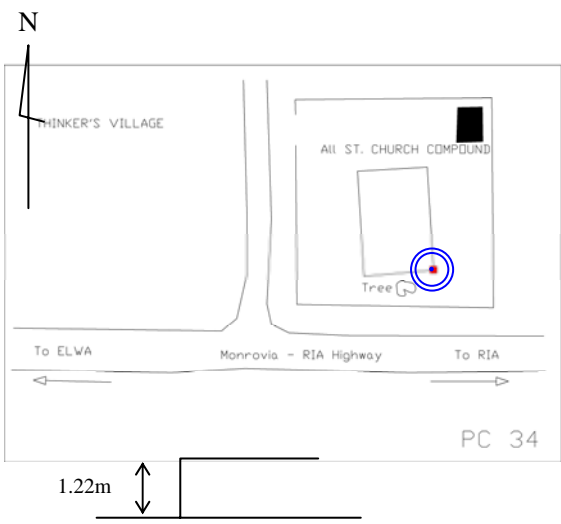


Station	Operated by	CTK		
PC-32 (Pricking)	Checked by	K.Usuda		
	Date	2008/12/05		
UTM /Zone 29	Coordinate & Elevation			
	N (m)	E (m)	H (m)	Indicated Point
Main Point	692,419.441	316,410.868	2.00	3.02/3.24
Eccentric Point				
Sketch		Ground Photograph		
Aerial Photography				
L12-255		L12-254		



# DESCRIPTION OF PHOTO CONTROL

Station	Operated by		CTK	
PC-33 (Pricking)	Checked by		K.Usuda	
	Date		2008/12/04	
UTM /Zone 29	Coordinate & Elevation			
	N (m)	E (m)	H (m)	Indicated Point
Main Point	689,375.715	312,906.683	4.789	6.31
Eccentric Point				
Sketch		Ground Photograph		
				
Aerial Photography				
L10-188		L10-187		
				

# DESCRIPTION OF PHOTO CONTROL

Station	Operated by	CTK		
PC-34 (Pricking)	Checked by	K.Usuda		
	Date	2008/12/05		
UTM /Zone 29	Coordinate & Elevation			
	N (m)	E (m)	H (m)	Indicated Point
Main Point	689,280.374	316,201.917	11.194	12.41
Eccentric Point				
Sketch	Ground Photograph			
				
Aerial Photography				
L12-252	E ↑	L12-251		
				

# DESCRIPTION OF PHOTO CONTROL

Station	Operated by	CTK		
PC-35 (Pricking)	Checked by	K.Usuda		
	Date	2008/12/04		
UTM /Zone 29	Coordinate & Elevation			
	N (m)	E (m)	H (m)	Indicated Point
Main Point	688,433.177	320,466.076	8.94	9.04
Eccentric Point				
Sketch		Ground Photograph		
Aerial Photography				
L14-025	E ↑			L14-024