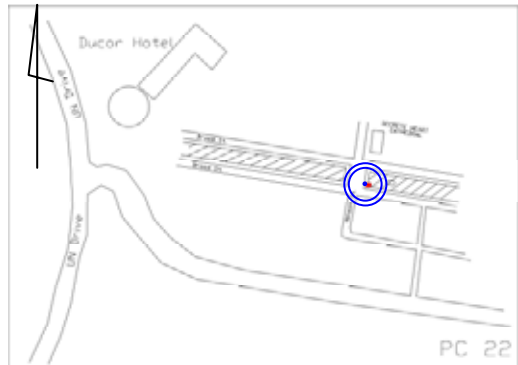


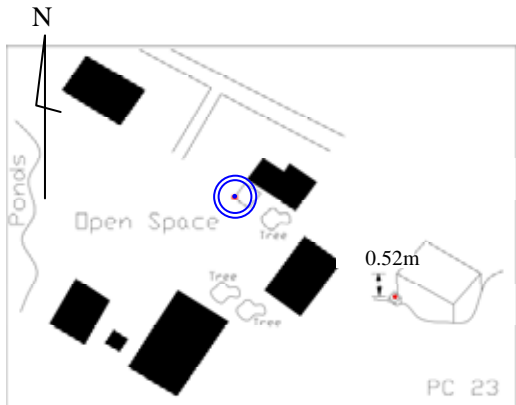





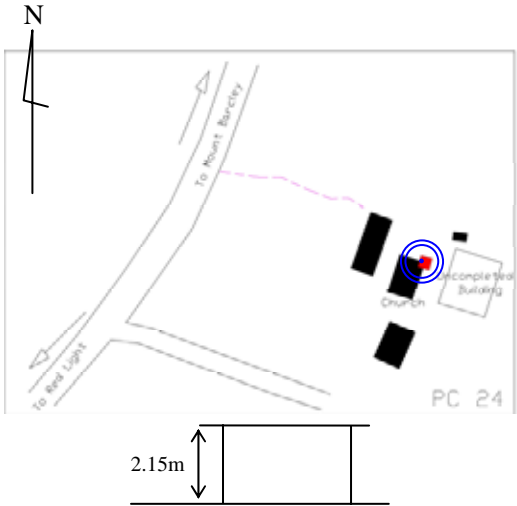


# DESCRIPTION OF PHOTO CONTROL

Station		Operated by	CTK	
PC-22 (Pricking )		Checked by	K.Usuda	
		Date	2008/12/02	
UTM /Zone 29	Coordinate & Elevation			
	N (m)	E (m)	H (m)	Indicated Point
Main Point	698,784.626	299,700.505	38.238	38.45
Eccentric Point				
Sketch		Ground Photograph		
<div>N</div>  <div>0.21m</div>				
Aerial Photography				
L01-043		E	L01-044	
				

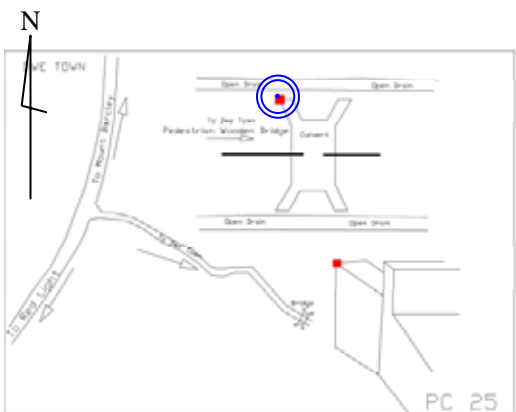



# DESCRIPTION OF PHOTO CONTROL

Station		Operated by	CTK	
PC-23 (Pricking )		Checked by	K.Usuda	
		Date	2008/12/02	
UTM /Zone 29	Coordinate & Elevation			
	N (m)	E (m)	H (m)	Indicated Point
Main Point	698,599.586	306,851.611	2.54	
Eccentric Point	698,599.576	306,851.651	2.54	3.06
Sketch		Ground Photograph		
				
Aerial Photography				
L06-093			L06-094	
				

# DESCRIPTION OF PHOTO CONTROL

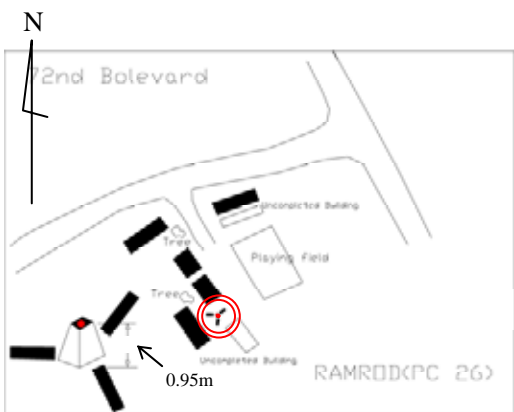




Station		Operated by		CTK	
PC-24 (Pricking )		Checked by		K.Usuda	
		Date		2008/12/03	
UTM /Zone 29	Coordinate & Elevation				
	N (m)	E (m)	H (m)	Indicated Point	
Main Point	697,568.855	315,270.895	11.895	14.05	
Eccentric Point					
Sketch		Ground Photograph			
					
Aerial Photography					
L11-238		E		L11-239	
					

# DESCRIPTION OF PHOTO CONTROL

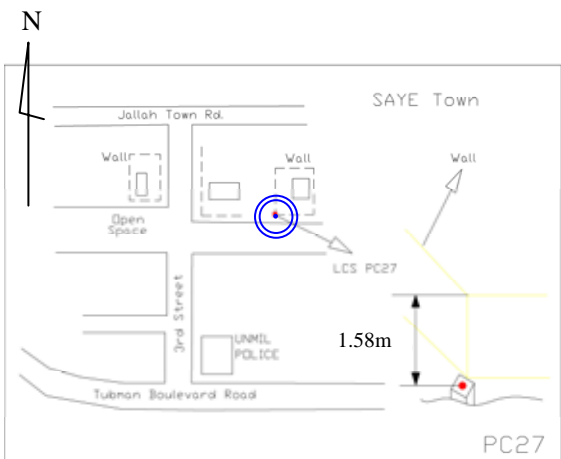



Station		Operated by	CTK	
PC-25 (Pricking )		Checked by	K.Usuda	
		Date	2008/12/02	
UTM /Zone 29	Coordinate & Elevation			
	N (m)	E (m)	H (m)	Indicated Point
Main Point	699,186.224	317,374.570	6.14	6.14
Eccentric Point				
Sketch		Ground Photograph		
				
Aerial Photography				
L12-262			L12-261	
				



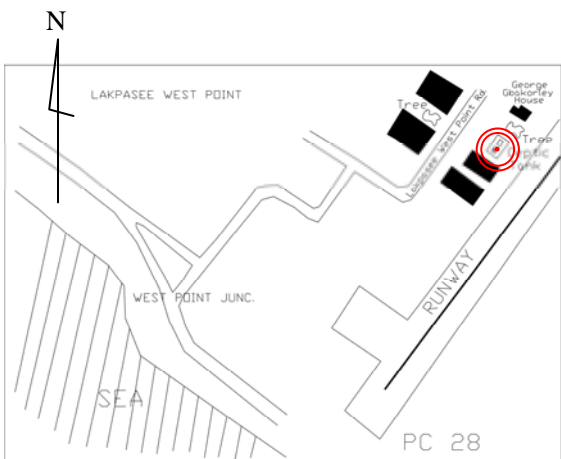



# DESCRIPTION OF PHOTO CONTROL

Station		Operated by	CTK	
RAMROD (PC-26/Pre-marking)		Checked by	K.Usuda	
		Date	2008/12/04	
UTM /Zone 29	Coordinate & Elevation			
	N (m)	E (m)	H (m)	Indicated Point
Main Point	696,294.490	311,658.518	16.666	15.72
Eccentric Point				
Sketch		Ground Photograph		
				
Aerial Photography				
L09-177		E	L09-178	
				

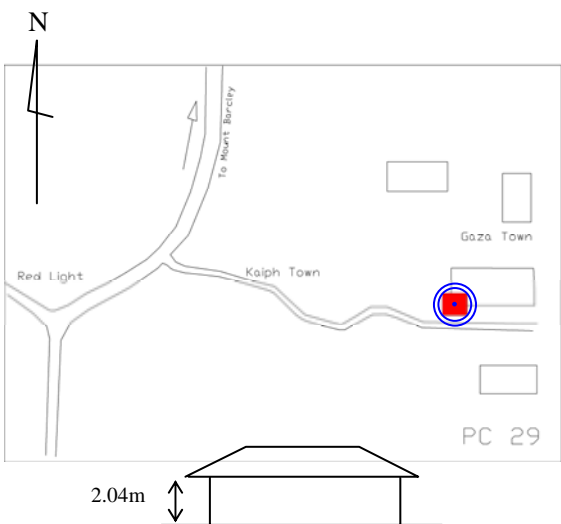



# DESCRIPTION OF PHOTO CONTROL

Station		Operated by	CTK	
PC-27 (Pricking)		Checked by	K.Usuda	
		Date	2008/12/04	
UTM /Zone 29	Coordinate & Elevation			
	N (m)	E (m)	H (m)	Indicated Point
Main Point	696,281.557	301,932.103	7.301	8.88
Eccentric Point				
Sketch		Ground Photograph		
				
Aerial Photography				
L03-048		E ↑	L03-049	
				

# DESCRIPTION OF PHOTO CONTROL






Station		Operated by	CTK
PC-28 (Pre-marking)		Checked by	K.Usuda
		Date	2008/12/05
UTM /Zone 29	Coordinate & Elevation		
	N (m)	E (m)	H (m)
Main Point	695,865.480	305,604.005	4.17
Eccentric Point			
Sketch		Ground Photograph	
			
Aerial Photography			
L05-079			L05-080
			

# DESCRIPTION OF PHOTO CONTROL

Station		Operated by	CTK	
PC-29 (Pricking)		Checked by	K.Usuda	
		Date	2008/12/04	
UTM /Zone 29	Coordinate & Elevation			
	N (m)	E (m)	H (m)	Indicated Point
Main Point	695,088.848	316,811.556	4.83	
Eccentric Point	695,088.888	316,811.636	4.83	6.87
Sketch		Ground Photograph		
				
Aerial Photography				
L12-258		E ↑	L12-257	
				



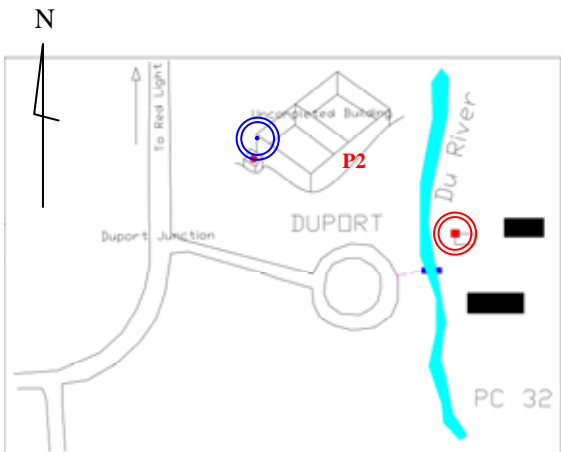




# DESCRIPTION OF PHOTO CONTROL

Station		Operated by	CTK	
PC-30 (Pricking)		Checked by	K.Usuda	
		Date	2008/12/04	
UTM /Zone 29	Coordinate & Elevation			
	N (m)	E (m)	H (m)	Indicated Point
Main Point	693,830.552	312,450.290	14.487	16.60
Eccentric Point				
Sketch		Ground Photograph		
				
Aerial Photography				
L09-179		E	L09-180	
				

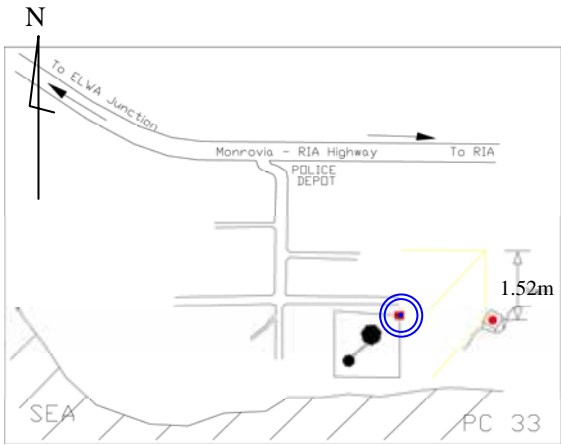



## DESCRIPTION OF PHOTO CONTROL

Station		Operated by	CTK	
PC-31 (Pricking)		Checked by	K.Usuda	
		Date	2008/12/03	
UTM /Zone 29	Coordinate & Elevation			
	N (m)	E (m)	H (m)	Indicated Point
Main Point	693,329.205	308,147.342	10.408	
<u>Eccentric Point</u>	693,329.145	308,147.362	10.408	12.51
Sketch		Ground Photograph		
Aerial Photography				
L06-089		E ↑	L06-088	

# DESCRIPTION OF PHOTO CONTROL

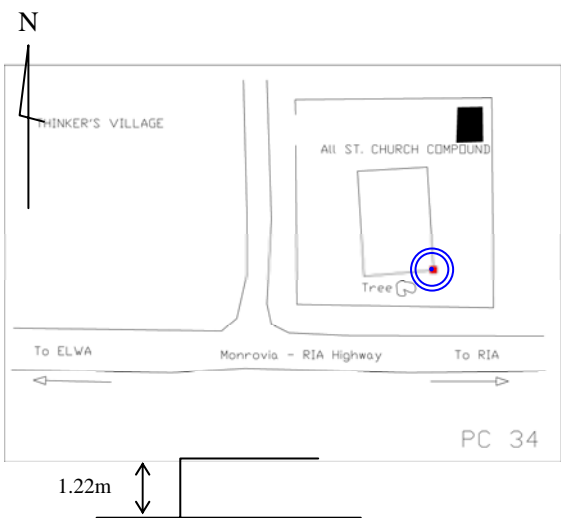




Station		Operated by	CTK	
PC-32 (Pricking)		Checked by	K.Usuda	
		Date	2008/12/05	
UTM /Zone 29	Coordinate & Elevation			
	N (m)	E (m)	H (m)	Indicated Point
Main Point	692,419.441	316,410.868	2.00	3.02/3.24
Eccentric Point				
Sketch		Ground Photograph		
				
Aerial Photography				
L12-255		E	L12-254	
				

# DESCRIPTION OF PHOTO CONTROL

Station		Operated by	CTK	
PC-33 (Pricking)		Checked by	K.Usuda	
		Date	2008/12/04	
UTM /Zone 29	Coordinate & Elevation			
	N (m)	E (m)	H (m)	Indicated Point
Main Point	689,375.715	312,906.683	4.789	6.31
Eccentric Point				
Sketch		Ground Photograph		
				
Aerial Photography				
<div style="display: flex; justify-content: space-around; align-items: center;"> <div>L10-188</div> <div style="text-align: center;"> <div>E</div>  </div> <div>L10-187</div> </div> 				



# DESCRIPTION OF PHOTO CONTROL

Station		Operated by	CTK	
PC-34 (Pricking)		Checked by	K.Usuda	
		Date	2008/12/05	
UTM /Zone 29	Coordinate & Elevation			
	N (m)	E (m)	H (m)	Indicated Point
Main Point	689,280.374	316,201.917	11.194	12.41
Eccentric Point				
Sketch		Ground Photograph		
				
Aerial Photography				
L12-252		<div style="text-align: center;">  </div>		
				

# DESCRIPTION OF PHOTO CONTROL

Station		Operated by	CTK	
PC-35 (Pricking)		Checked by	K.Usuda	
		Date	2008/12/04	
UTM /Zone 29	Coordinate & Elevation			
	N (m)	E (m)	H (m)	Indicated Point
Main Point	688,433.177	320,466.076	8.94	9.04
Eccentric Point				
Sketch		Ground Photograph		
Aerial Photography				
L14-025		E	L14-024	