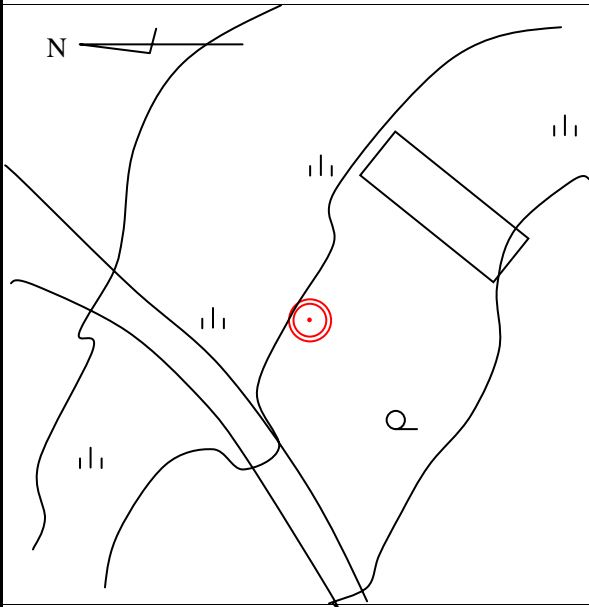



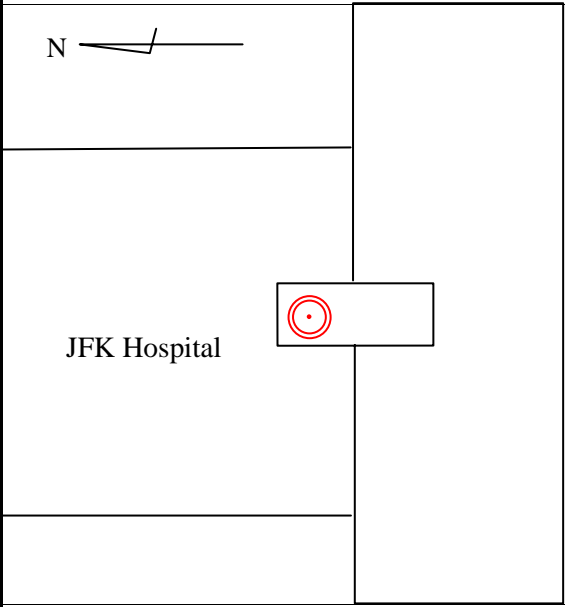






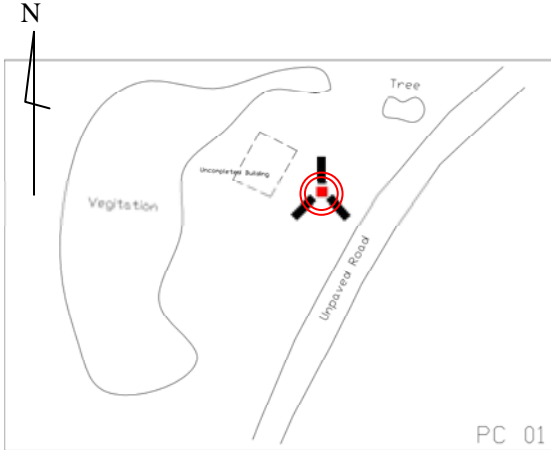



DESCRIPTION OF PHOTO CONTROL

Station	Operated by	CTK	
AE973-1 (Pre-marking)	Checked by	K.Usuda	
	Date	2008/11/25	
UTM /Zone 29	Coordinate & Elevation		
	N (m)	E (m)	H (m)
Main Point	692,603.268	310,325.069	20.940
Eccentric Point			
Sketch	Ground Photograph		
			
Aerial Photography			
L08-135		L08-134	
			

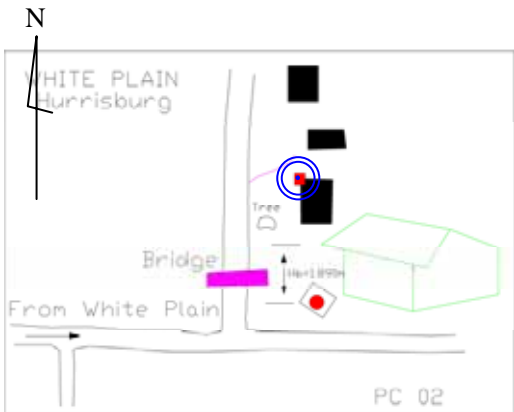




DESCRIPTION OF PHOTO CONTROL

Station		Operated by		CTK	
JFK (Pre-marking)		Checked by		K.Usuda	
		Date		2008/11/25	
UTM /Zone 29		Coordinate & Elevation			
		N (m)	E (m)	H (m)	
Main Point		695,246.521	303,779.788		
Eccentric Point					
Sketch			Ground Photograph		
					
Aerial Photography					
L04-051		E 	L04-052		
					

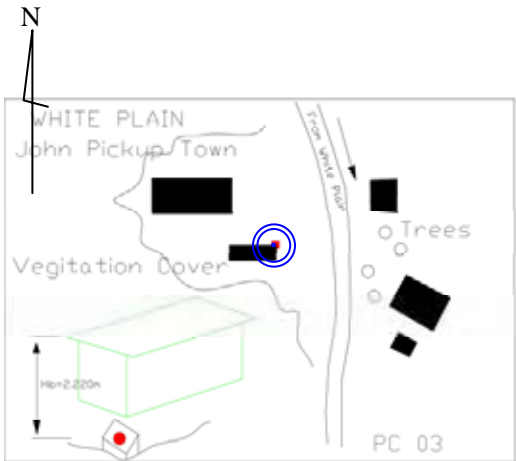




DESCRIPTION OF PHOTO CONTROL

Station	Operated by	CTK	
PC-01 (Pre-marking)	Checked by	K.Usuda	
	Date	2008/12/04	
UTM /Zone 29	Coordinate & Elevation		
	X (m)	Y (m)	H (m)
Main Point	714,863.728	312,196.398	13.259
Eccentric Point			
Sketch	Ground Photograph		
			
Aerial Photography			
L09-158		L09-159	
			

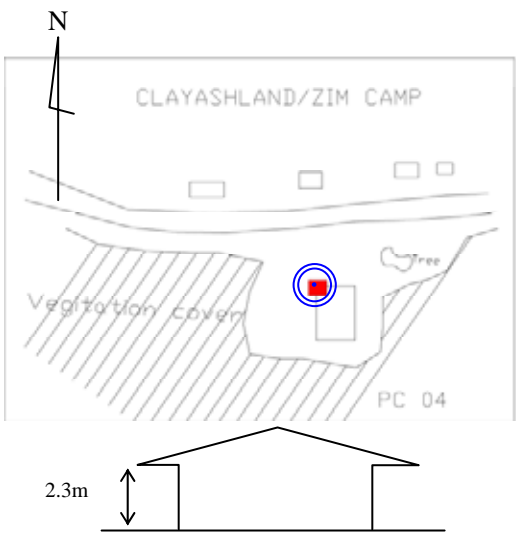


DESCRIPTION OF PHOTO CONTROL

Station	Operated by		CTK	
PC-02 (Pricking)	Checked by		K.Usuda	
	Date		2008/12/03	
UTM /Zone 29	Coordinate & Elevation			
	N (m)	E (m)	H (m)	Indicated Point
Main Point	715,154.075	315,585.309	12.321	
Eccentric Point	715,153.995	315,585.169	12.321	14.20
Sketch		Ground Photograph		
				
Aerial Photography				
L11-219		L11-220		
				

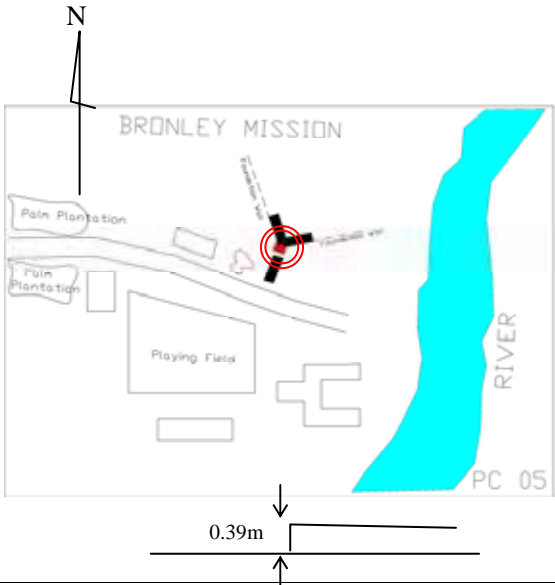




DESCRIPTION OF PHOTO CONTROL

Station	Operated by		CTK	
PC-03 (Pricking)	Checked by		K.Usuda	
	Date		2008/12/02	
UTM /Zone 29	Coordinate & Elevation			
	N (m)	E (m)	H (m)	Pricked Point
Main Point	712,553.858	315,630.206	23.235	
Eccentric Point	712,553.788	315,629.916	23.235	25.44
Sketch		Ground Photograph		
				
Aerial Photography				
L11-222			L11-223	
				

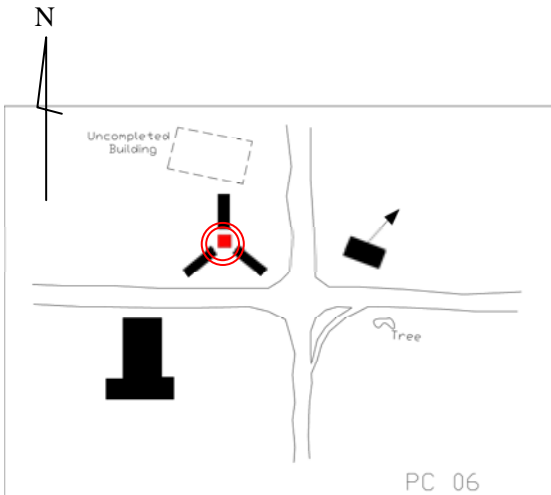



DESCRIPTION OF PHOTO CONTROL

Station	Operated by	CTK		
PC-04 (Pricking)	Checked by	K.Usuda		
	Date	2008/12/03		
UTM /Zone 29	Coordinate & Elevation			
	N (m)	E (m)	H (m)	Indicated Point
Main Point	711,197.323	310,928.261	9.65	
Eccentric Point	711,197.423	310,928.291	9.65	11.95
Sketch		Ground Photograph		
				
Aerial Photography				
L08-154	E ↑			L08-153





DESCRIPTION OF PHOTO CONTROL

Station	Operated by	CTK	
PC-05 (Pre-marking)	Checked by	K.Usuda	
	Date	2008/12/05	
UTM /Zone 29	Coordinate & Elevation		
	N (m)	E (m)	H (m)
Main Point	709,224.347	307,222.624	none
Eccentric Point			
Sketch	Ground Photograph		
			
Aerial Photography			
L06-108		L06-107	
			

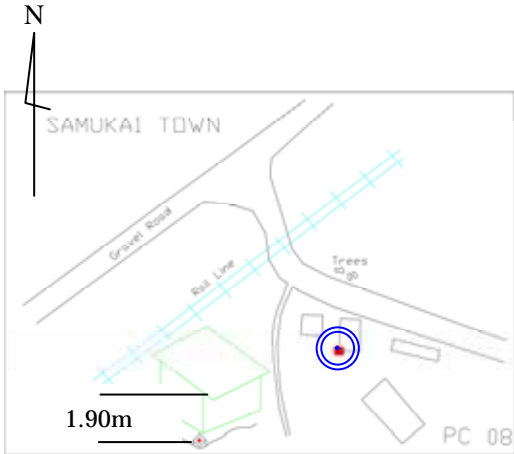



DESCRIPTION OF PHOTO CONTROL

Station	Operated by	CTK	
PC-06 (Pre-marking)	Checked by	K.Usuda	
	Date	2008/12/05	
UTM /Zone 29	Coordinate & Elevation		
	N (m)	E (m)	H (m)
Main Point	708,279.566	312,059.486	16.49
Eccentric Point			
Sketch	Ground Photograph		
			
Aerial Photography			
L09-164		L09-165	
			

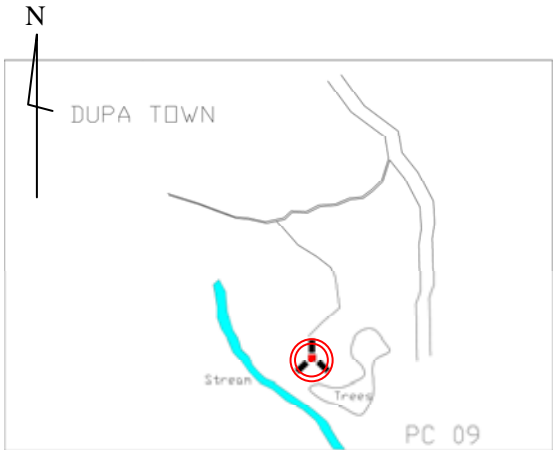



DESCRIPTION OF PHOTO CONTROL

Station	Operated by	CTK		
PC-07 (Pricking)	Checked by	K.Usuda		
	Date	2008/12/02		
UTM /Zone 29	Coordinate & Elevation			
	N (m)	E (m)	H (m)	Indicated Point
Main Point	707,763.341	301,541.726	4.930	
Eccentric Point	707,763.241	301,541.786	4.930	6.73
Sketch		Ground Photograph		
				
Aerial Photography				
L02-60		L02-59		
				

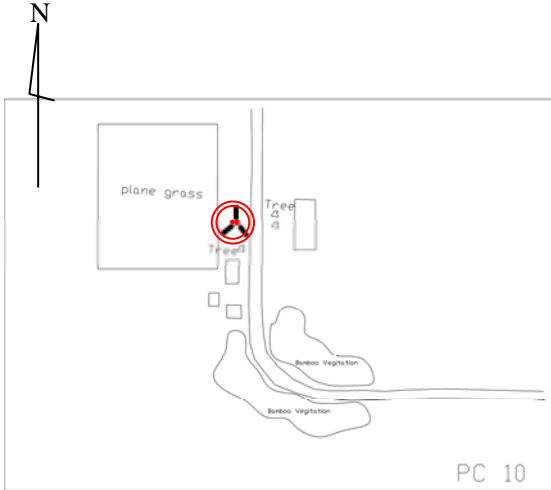




DESCRIPTION OF PHOTO CONTROL

Station	Operated by	CTK		
PC-08 (Pricking)	Checked by	K.Usuda		
	Date	2008/12/02		
UTM /Zone 29	Coordinate & Elevation			
	N (m)	E (m)	H (m)	Indicated Point
Main Point	707,803.523	308,502.786	6.958	
Eccentric Point	707,803.643	308,502.856	6.958	8.86
Sketch		Ground Photograph		
				
Aerial Photography				
L07-114	E ↑	L07-115		
				





DESCRIPTION OF PHOTO CONTROL

Station	Operated by	CTK	
PC-09 (Pre-marking)	Checked by	K.Usuda	
	Date	2008/12/02	
UTM /Zone 29	Coordinate & Elevation		
	N (m)	E (m)	H (m)
Main Point	708,577.371	315,487.207	12.85
Eccentric Point			
Sketch	Ground Photograph		
			
Aerial Photography			
L11-226		L11-227	
			

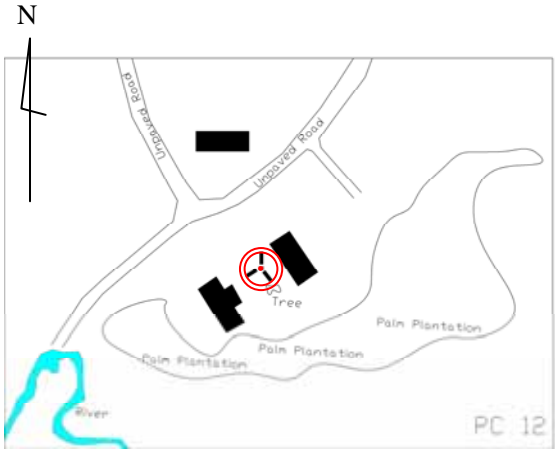


DESCRIPTION OF PHOTO CONTROL

Station	Operated by	CTK	
PC-10 (Pre-marking)	Checked by	K.Usuda	
	Date	2008/12/02	
UTM /Zone 29	Coordinate & Elevation		
	N (m)	E (m)	H (m)
Main Point	705,652.488	311,424.926	9.973
Eccentric Point			
Sketch	Ground Photograph		
			
Aerial Photography			
L09-167		L09-168	
			

DESCRIPTION OF PHOTO CONTROL

Station	Operated by		CTK	
PC-11 (Pricking)	Checked by		K.Usuda	
	Date		2008/12/05	
UTM /Zone 29	Coordinate & Elevation			
	N (m)	E (m)	H (m)	Indicated Point
Main Point	705,450.249	302,689.952	2.064	4.29
Eccentric Point				
Sketch		Ground Photograph		
 <p>The sketch map shows a north-south river (highlighted in cyan) on the right. To the left, there is a road and a building labeled 'MEX FACTORY'. A blue circle with a red dot inside indicates the station location. A distance of 2.23m is marked between the station and the factory. A north arrow is in the top left corner.</p>		 <p>The ground photograph shows a person in a white shirt and dark pants holding a white sign with 'PC11' written on it. The sign is placed against a grey concrete wall. A red arrow points to the top of the wall. In the background, there is a palm tree and a blue gate.</p>		
Aerial Photography				
L03-038	 E	L03-039		
 <p>The aerial photographs show the site from above. The left image (L03-038) shows the general area with buildings and a road. The right image (L03-039) shows the same area with a blue circle and arrow pointing to a specific location on the ground, corresponding to the station location in the sketch map.</p>				

DESCRIPTION OF PHOTO CONTROL

Station	Operated by	CTK	
PC-12 (Pre-marking)	Checked by	K.Usuda	
	Date	2008/12/05	
UTM /Zone 29	Coordinate & Elevation		
	N (m)	E (m)	H (m)
Main Point	704,402.292	306,095.639	5.60
Eccentric Point			
Sketch		Ground Photograph	
			
Aerial Photography			
L05-070		L05-071	
