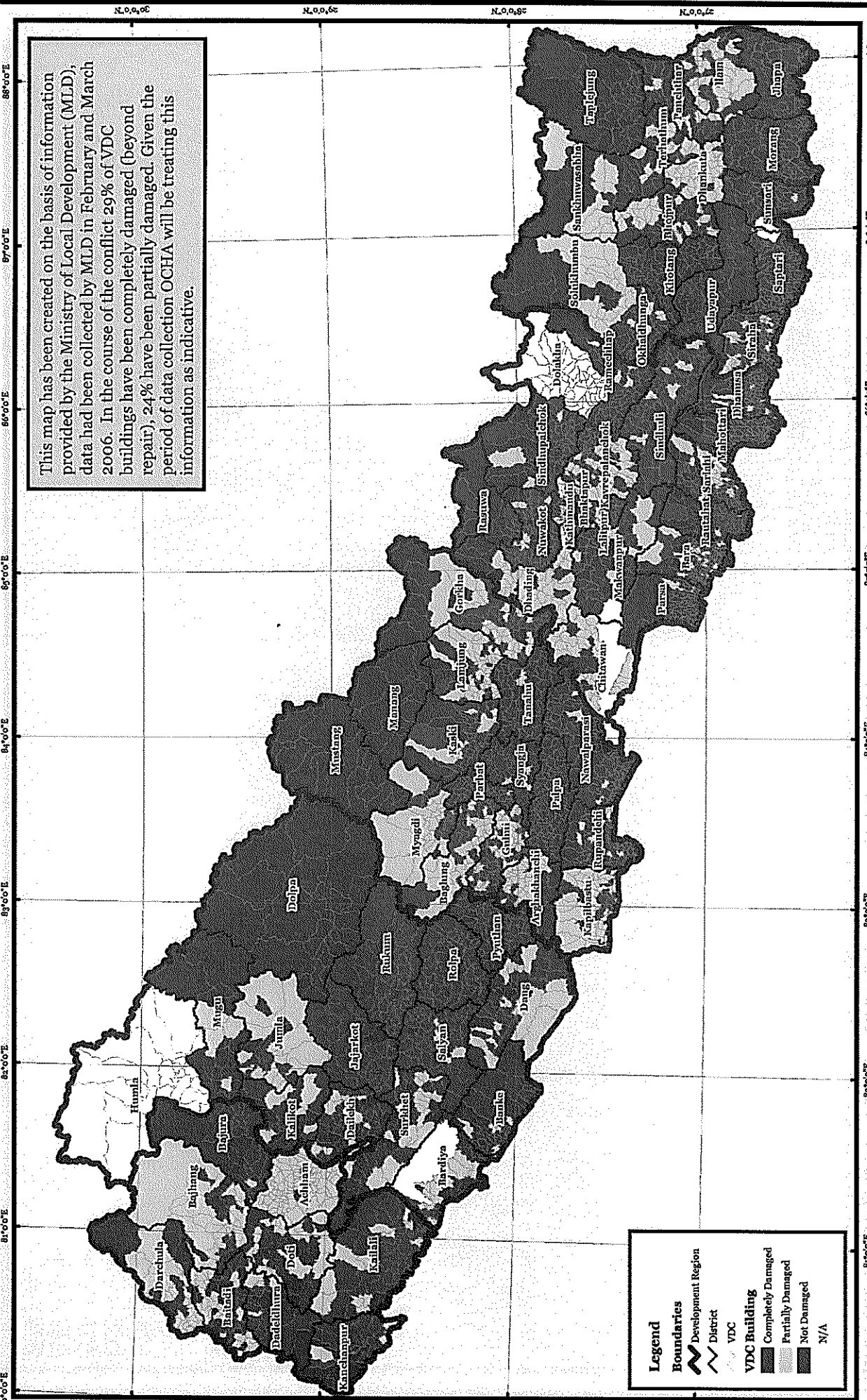


付 属 資 料

1. 地域選定根拠データ
2. ネパールの社会経済事情
3. 対象地域の自然条件等
4. 資料収集リスト

NEPAL: Village Development Committee (VDC) Building Damage (Feb / Mar 2006)

This map has been created on the basis of information provided by the Ministry of Local Development (MLD), data had been collected by MLD in February and March 2006. In the course of the conflict 29% of VDC buildings have been completely damaged (beyond repair), 24% have been partially damaged. Given the period of data collection OCHA will be treating this information as indicative.



Legend

- Boundaries
- Development Region
- District
- VDC
- VDC Building
 - Completely Damaged
 - Partially Damaged
 - Not Damaged
 - N/A

Map Produced by OCHA, Nepal
Data Source: MLD (Feb/Mar 2006)

Map Created January 9, 2007

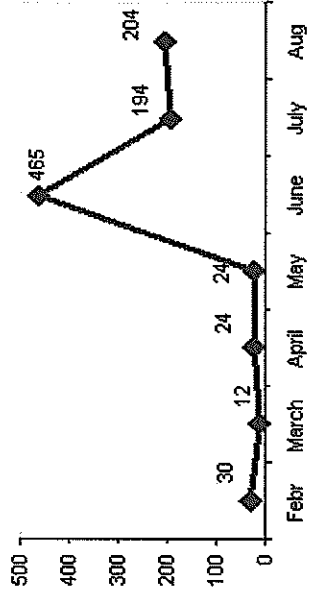
Scale: 0 50 100 Km

Map Created January 9, 2007

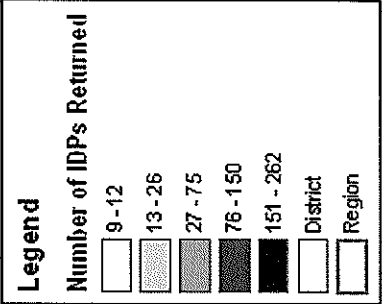
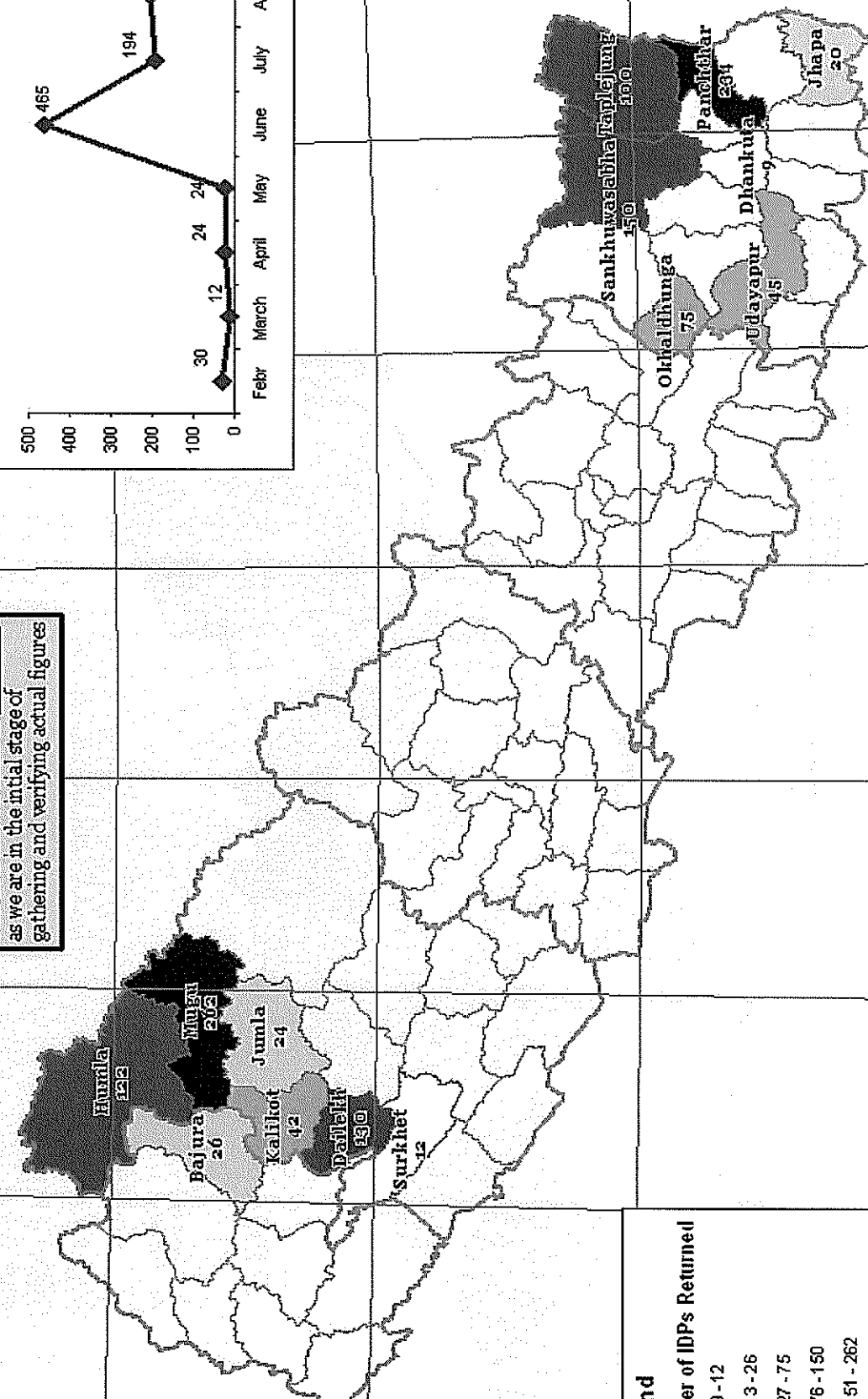
The boundaries and names shown and the designations used on this map do not imply official endorsement or acceptance by the United Nations

NEPAL: IDP Return

Number of IDP Return per month



This data is to be taken as indication as we are in the initial stage of gathering and verifying actual figures



Map Created September 05, 2006

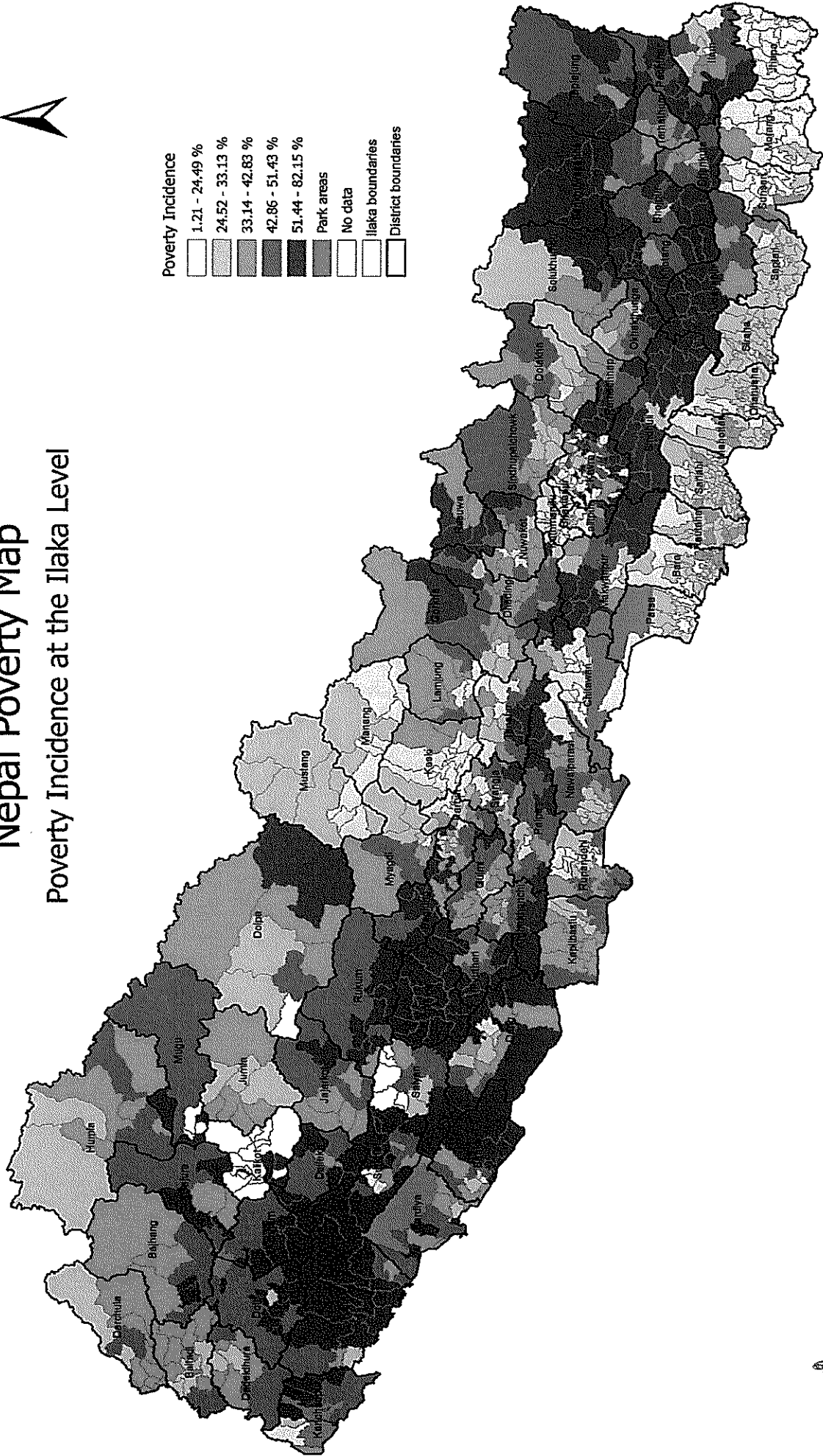
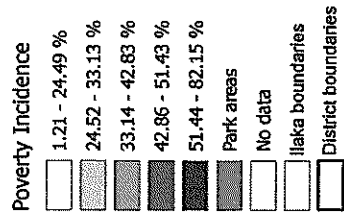
The boundaries and names shown, and the designations used on this map do not imply official endorsement or acceptance by the United Nations

Source OCHA, NGOs



Nepal Poverty Map

Poverty Incidence at the Ilaka Level



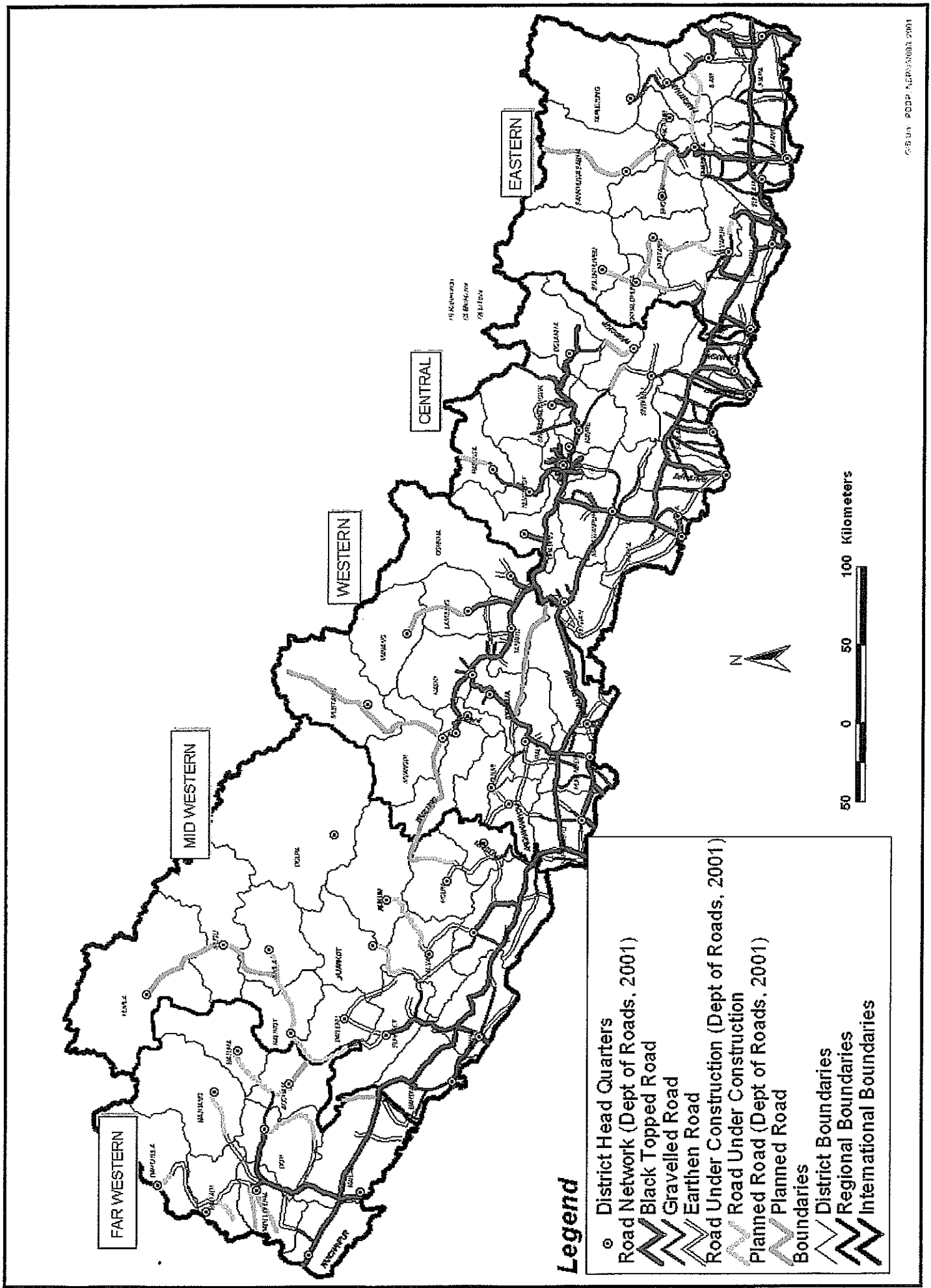
CBS/Government of Nepal



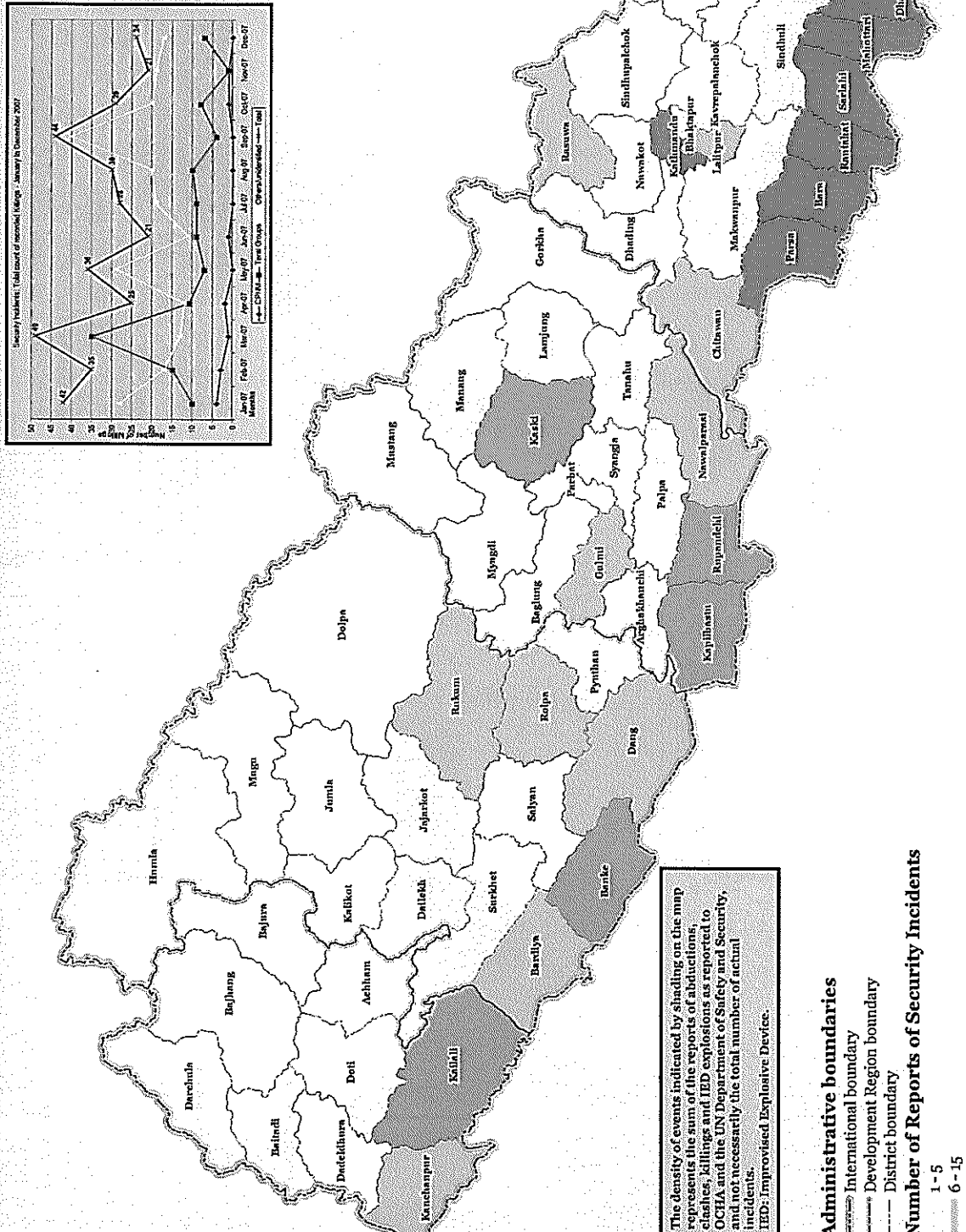



United Nations
World Food
Programme



World Bank



NEPAL: Reports of Security Incidents - 01 January to 31 December 2007



The density of events indicated by shading on the map represents the sum of the reports of abductions, clashes, killings and IED explosions as reported to OCHA and the UN Department of Safety and Security, and not necessarily the total number of actual incidents.
 IED: Improvised Explosive Device.

- Administrative boundaries**
- International boundary
 - Development Region boundary
 - District boundary
- Number of Reports of Security Incidents**
- 1 - 5
 - 6 - 15
 - 16 - 35
 - 36 - 70
 - 71 - 149
 - No incidents reported

Map Produced by OCHA with information consolidated by UNDSS.
 Data Source: International and domestic media and field reports from UN Agencies, Donors and NGOs. This map can be downloaded from <http://www.in.org.np>

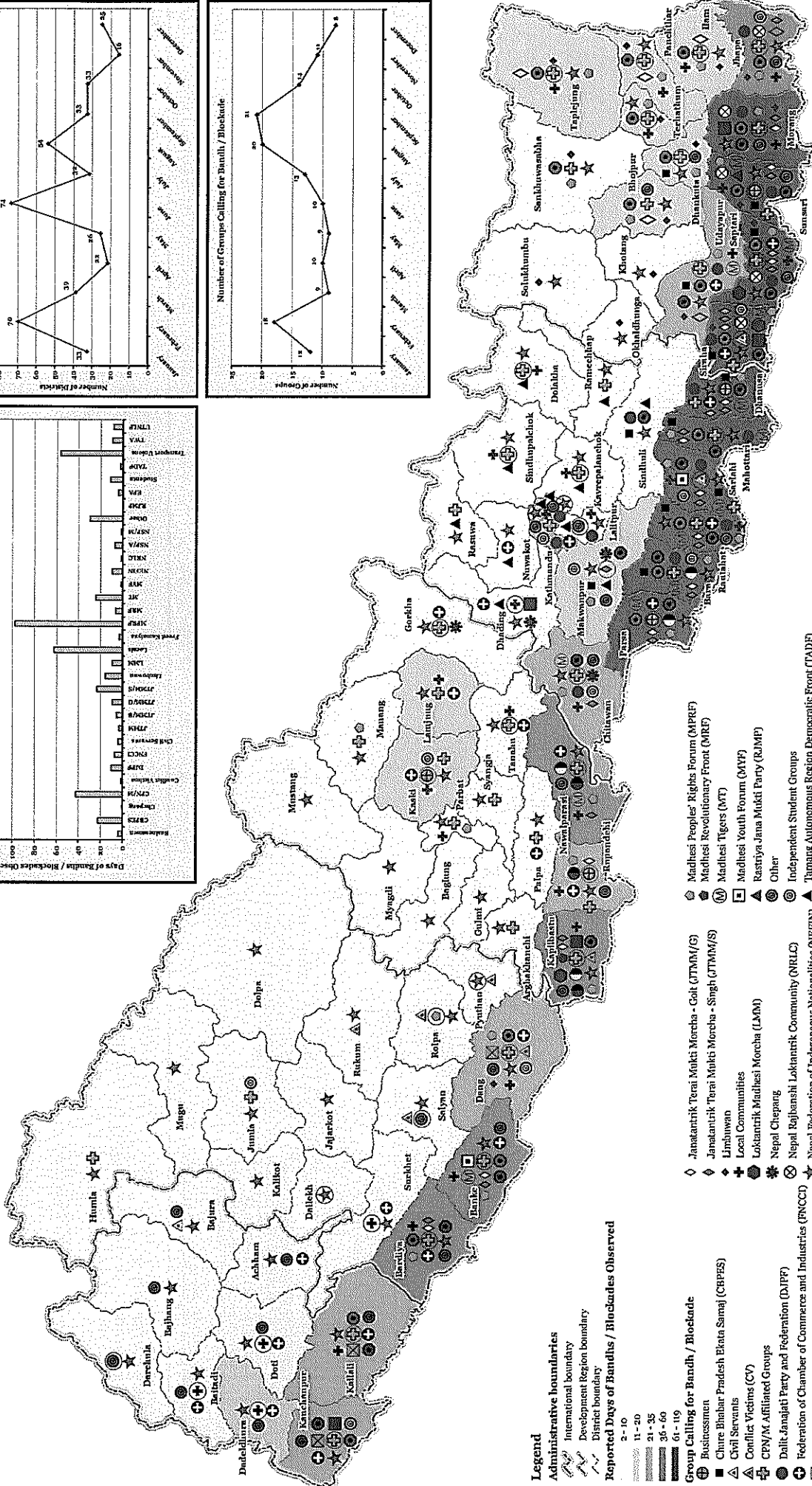
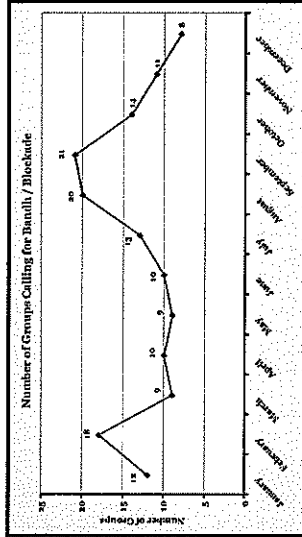
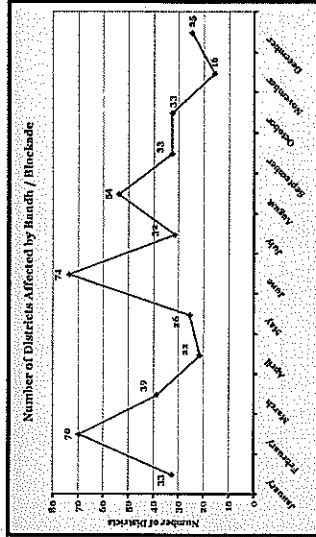

Department of Safety and Security

Last Updated 14 January 2008

Scale: 0 25 50 100 Km

Effort has been made to verify information received through secondary sources though this has not always been possible

NEPAL: Reports of Bandhs / Blockades - 1 January to 31 December 2007



Legend

- Administrative boundaries
 - International boundary
 - Development Region boundary
 - District boundary
- Reported Days of Bandhs / Blockades Observed
 - 8 - 10
 - 11 - 20
 - 21 - 35
 - 36 - 60
 - 61 - 119
- Group Calling for Bandhs / Blockade
 - Businessmen
 - Chure Bhanbar Pradesh Ekata Samaj (CBPES)
 - Civil Servants
 - Conflicts Victims (CV)
 - CPN/M Affiliated Groups
 - Dalit Janajati Party and Federation (DJP/F)
 - Federation of Chamber of Commerce and Industries (FNCCI)
 - Freed Kamaiya Groups
 - Janatantrik Terai Mukti Morcha (JTM/M)
 - Janatantrik Terai Mukti Morcha - Bisphot Singh (JTM/B)
 - Janatantrik Terai Mukti Morcha - Gok (JTMG/G)
 - Janatantrik Terai Mukti Morcha - Singh (JTM/S)
 - Local Communities
 - Loktantrik Madhesi Morcha (LMM)
 - Nepal Cheppang
 - Nepal Rajbanshi Loktantrik Community (NRLC)
 - Nepal Federation of Indegenous Nationalities (NEFIN)
 - Nepal Sadbhavana Party - Ananda Devi (NSP/A)
 - Nepal Sadbhavana Party - Mandal (NSP/M)
 - Eight Party Alliance (EPA)
 - Madhesi Peoples' Rights Forum (MPRF)
 - Madhesi Revolutionary Front (MRF)
 - Madhesi Tigers (MT)
 - Madhesi Youth Forum (MYF)
 - Rastriya Jana Mukti Party (RJMP)
 - Other
 - Independent Student Groups
 - Tharuwan Welfare Assembly (TWA)
 - United Tharu National Liberation Front (UTNLF)
 - Transport Unions

The density of events -- indicated by shading on the map -- represents the total number of bandhs / blockades that have been observed, as reported to OCHA and the UN Department of Safety and Security. These include transportation blockades, and closures of customs offices, markets and businesses.

The boundaries and names shown on this map do not imply official endorsement or acceptance by the United Nations.

Map Produced by OCHA with information consolidated by UNRSS.
Data Sources: International and domestic media and field reports from UN Agencies, Donors and I/NGOs. This map can be downloaded from <http://www.un.org-ep>

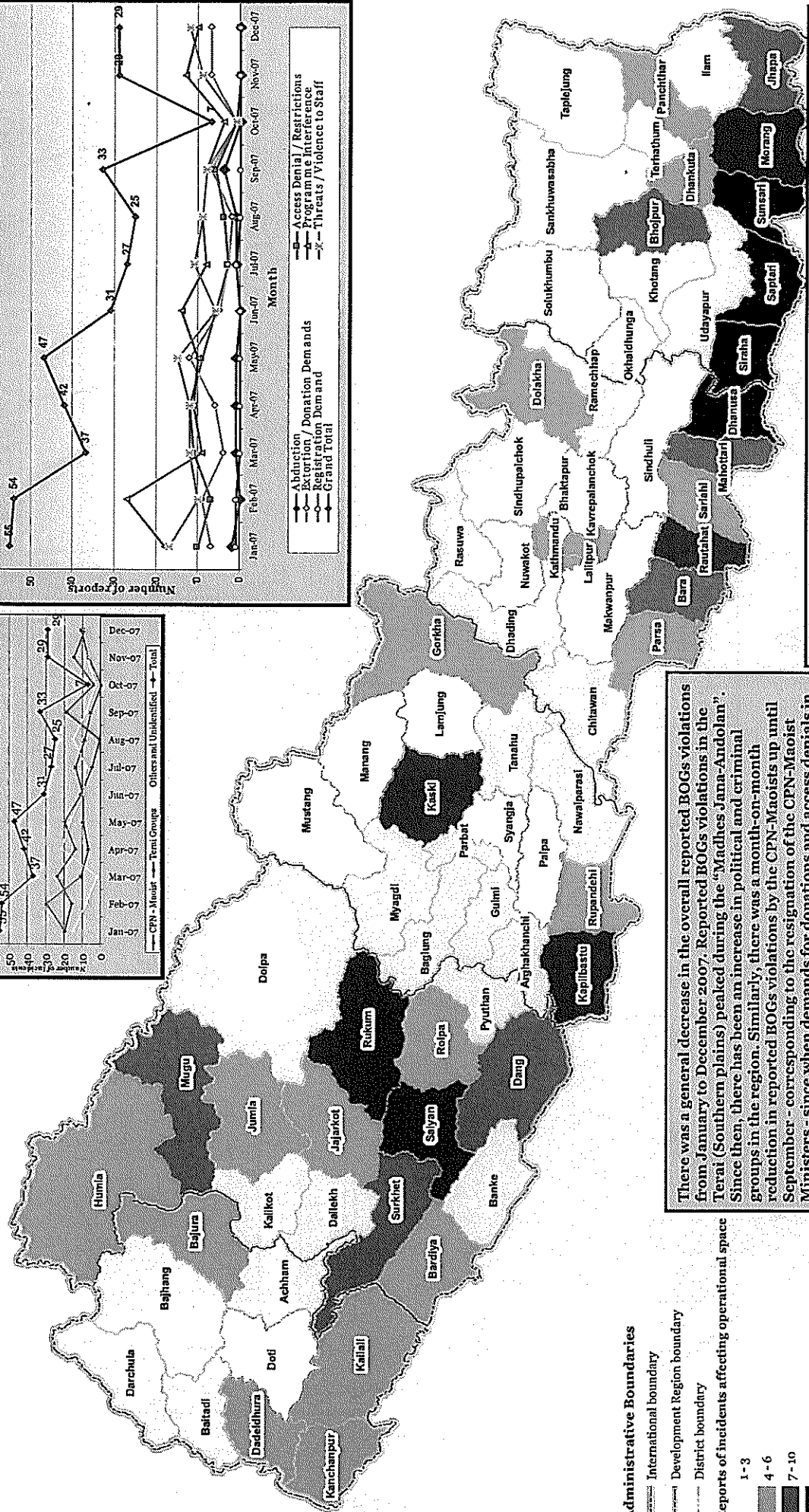
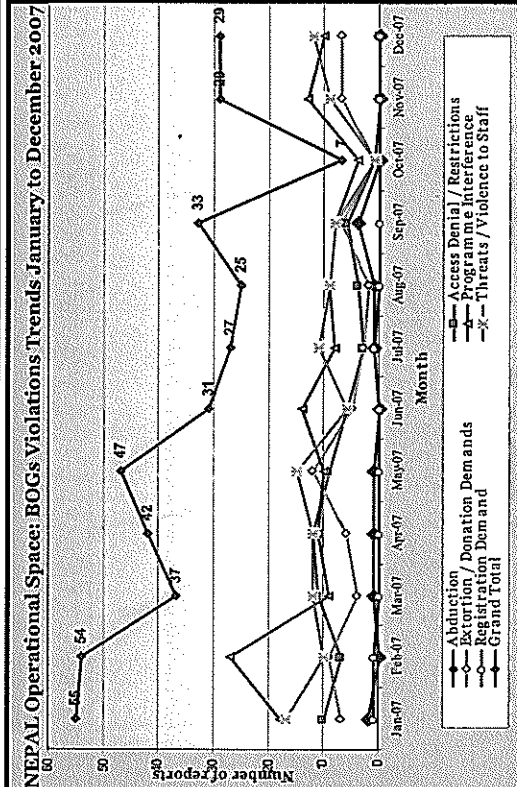
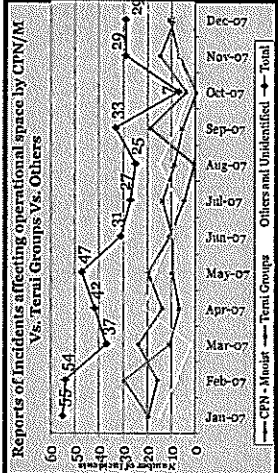
Department of Safety and Security

OCHA
Office for the
Coordination of
Humanitarian Affairs

Last Updated
10 January 2008

0 25 50 100 Km

NEPAL Incidents affecting Operational Space for the Year 2007



There was a general decrease in the overall reported BOGs violations from January to December 2007. Reported BOGs violations in the Terai (Southern plains) peaked during the "Madhes Jana-Andolan". Since then, there has been an increase in political and criminal groups in the region. Similarly, there was a month-on-month reduction in reported BOGs violations by the CPN-Maoists up until September - corresponding to the resignation of the CPN-Maoist Ministers - since when demands for donations and access denials in particular have increased. October marked a low in terms of reported BOGs violations possibly due to the national holidays in Nepal.

The density of events indicated by shading on the map represents the total number of reports received, and not necessarily the total number of actual incidents. Map represents the number of reported challenges to operational space - violations of the Basic Operating Guidelines (BOGs).

Administrative Boundaries
 International boundary
 Development Region boundary
 District boundary

Reports of incidents affecting operational space
 1 - 3
 4 - 6
 7 - 10
 11 - 14
 27 - 46
 No incidents reported

OCHA
 Humanitarian Coordinator
 Nepal

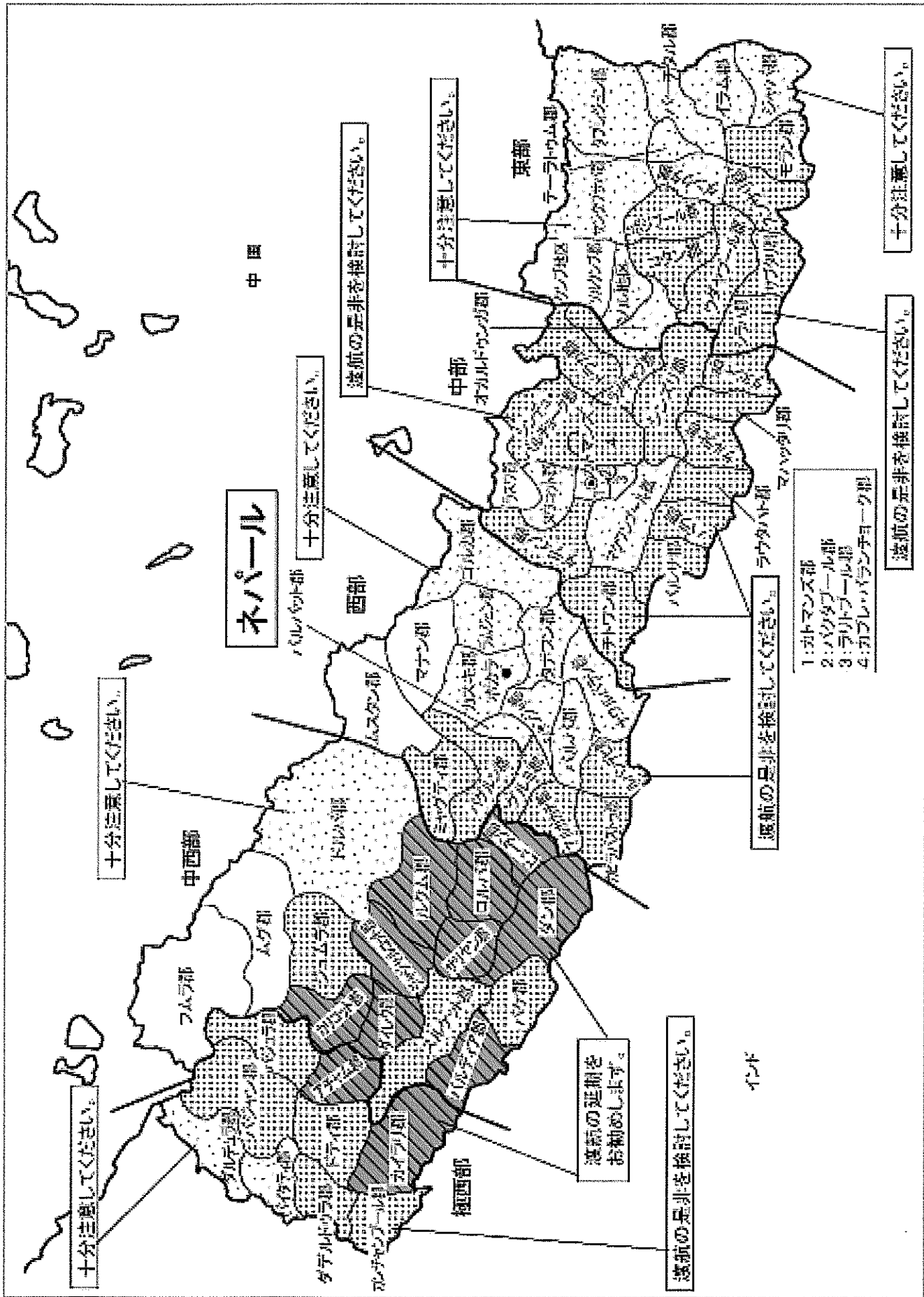
Map Produced by OCHA, Nepal. This map can be downloaded from <http://www.un.org.np>
 Data Source: Field reports from UN Agencies, Donors and NGO's

Last Updated
 19 Feb, 2008

Scale: 0 50 100 km

North Arrow

The boundaries and names shown and the designations used on this map do not imply official endorsement or acceptance by the United Nations



「遅航を勧告します。遅航は延期してください。」

「遅航の延期をお勧めします。」

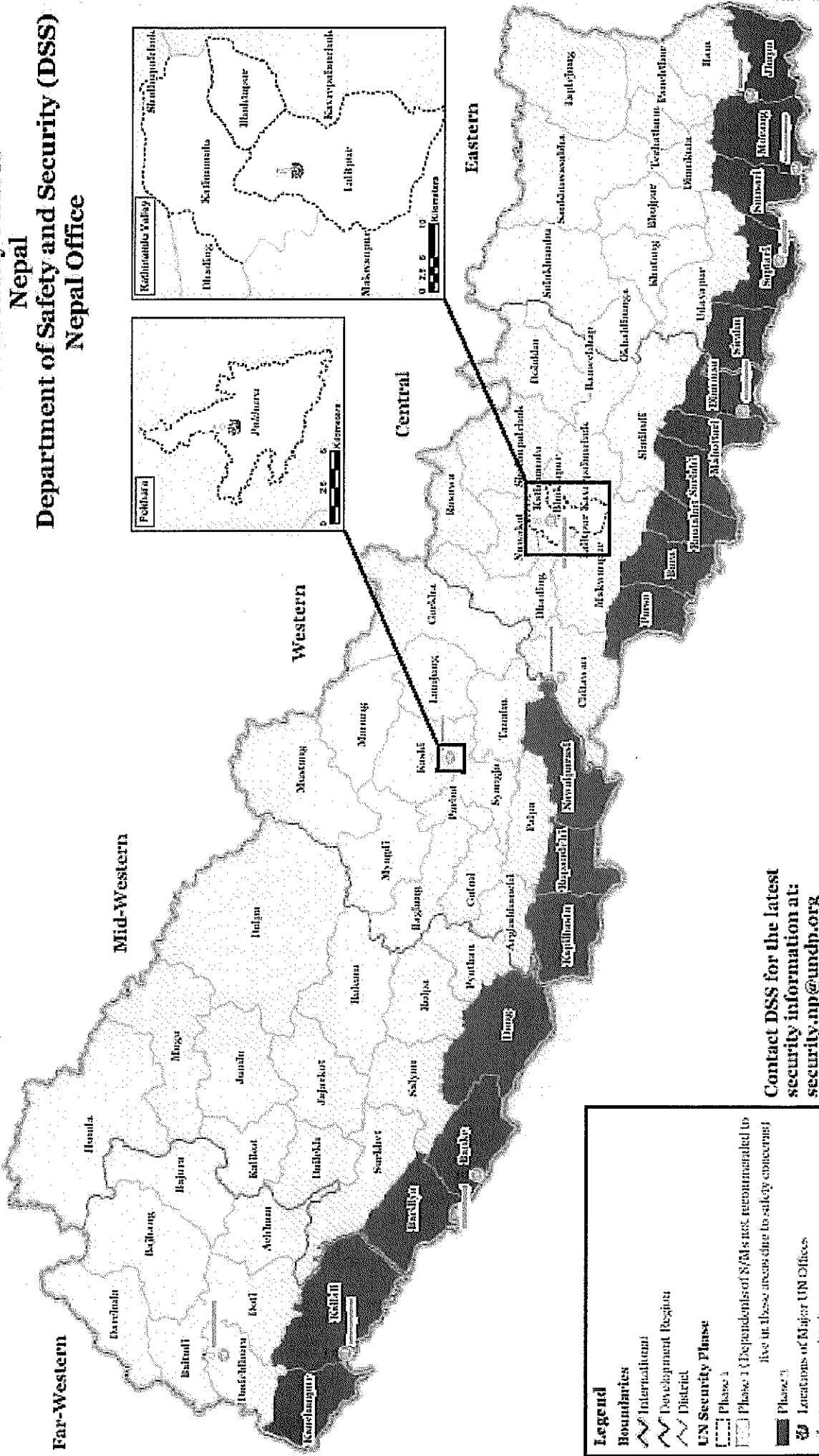
「遅航の是非を検討してください。」

「十分注意してください。」

UN Security Phase Map Nepal w.e.f. 04 Aug 2007

Not for Public Release - UN Use Only

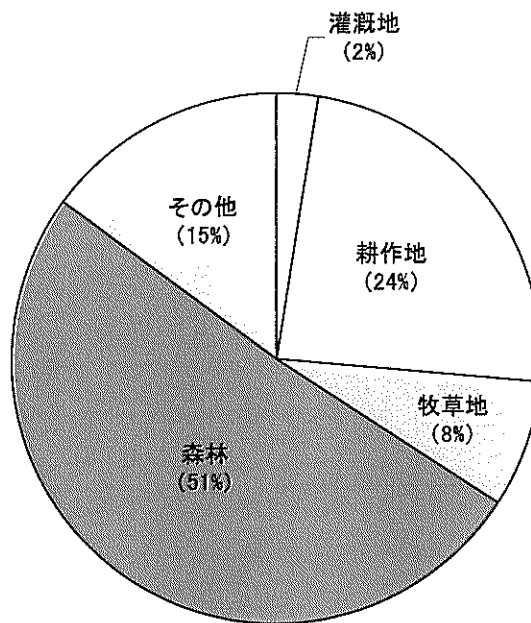
UN Security Phases
Nepal
Department of Safety and Security (DSS)
Nepal Office



2. ネパールの社会経済事情

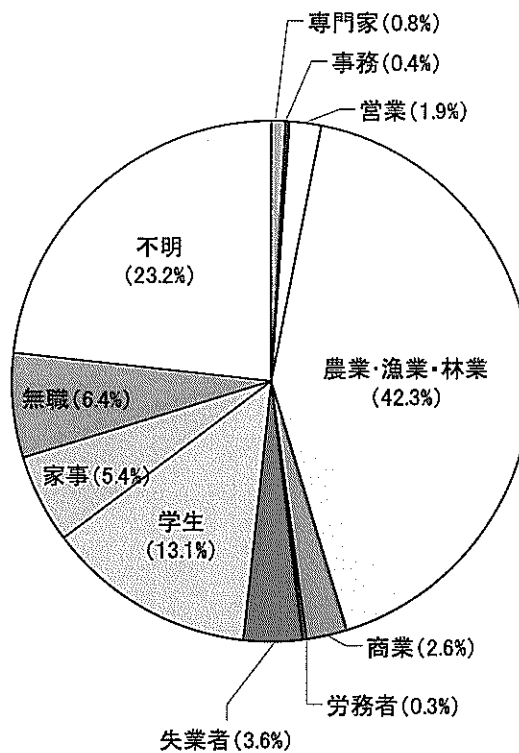
1. シンドウパルチヨーク郡

1.1 土地利用



土地利用総面積：2,481 km²

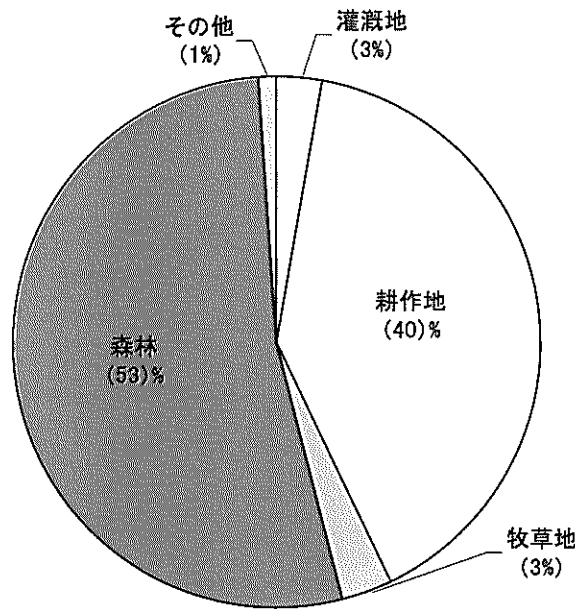
1.2 職業別人口



総人口：305,857人

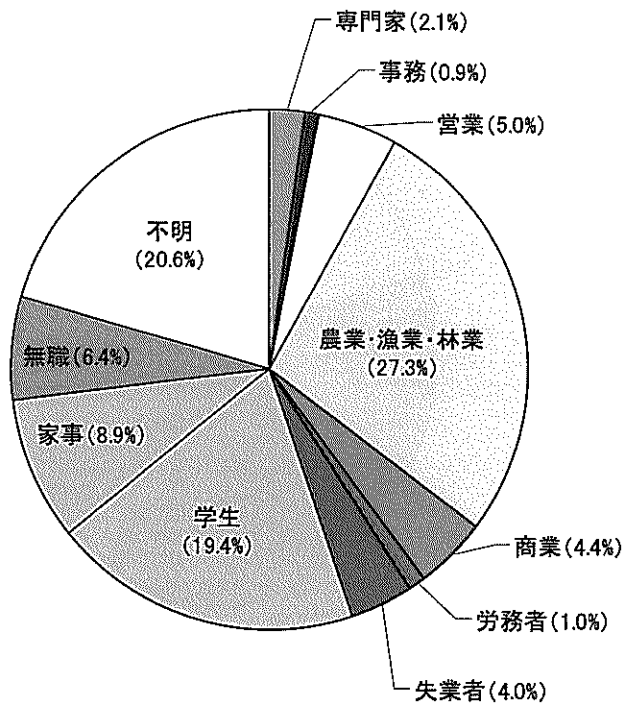
2. カブレ郡

1.1 土地利用



土地利用総面積：1,405 km²

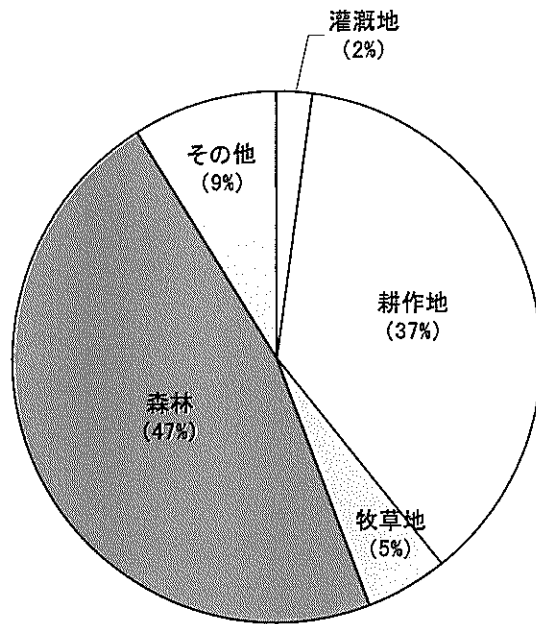
1.2 職業別人口



総人口：385,672 人

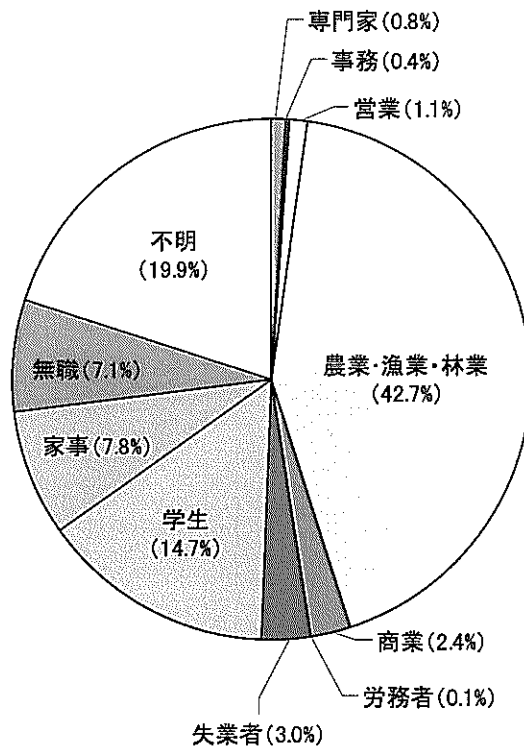
3. ラメチャブ郡

1.1 土地利用



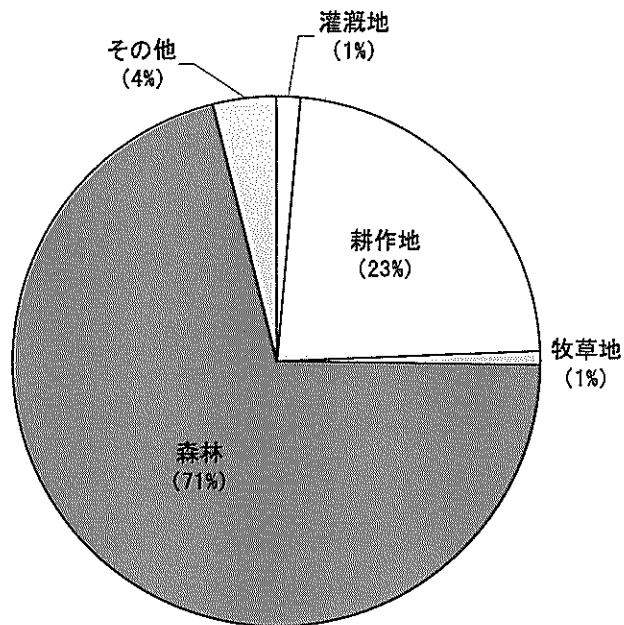
土地利用総面積：1,502 km²

1.2 職業別人口



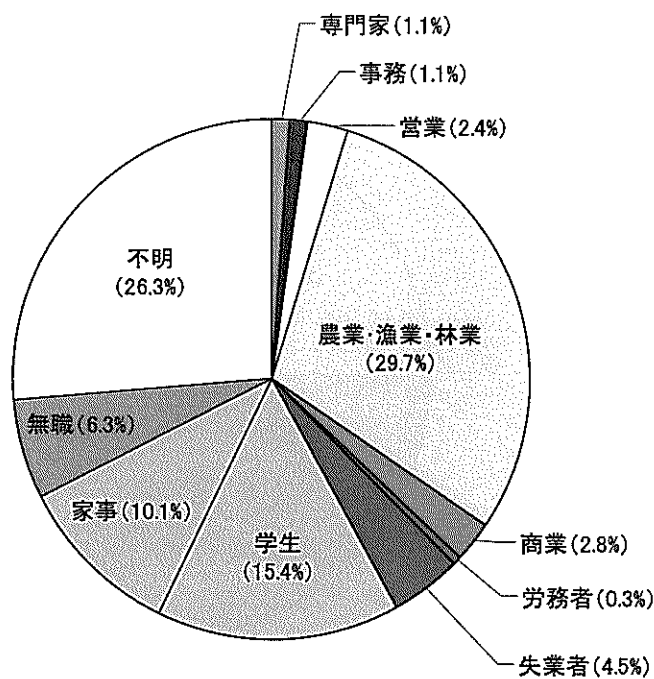
総人口：212,408 人

4. シンズリ郡
1.1 土地利用



土地利用総面積：2,477 km²

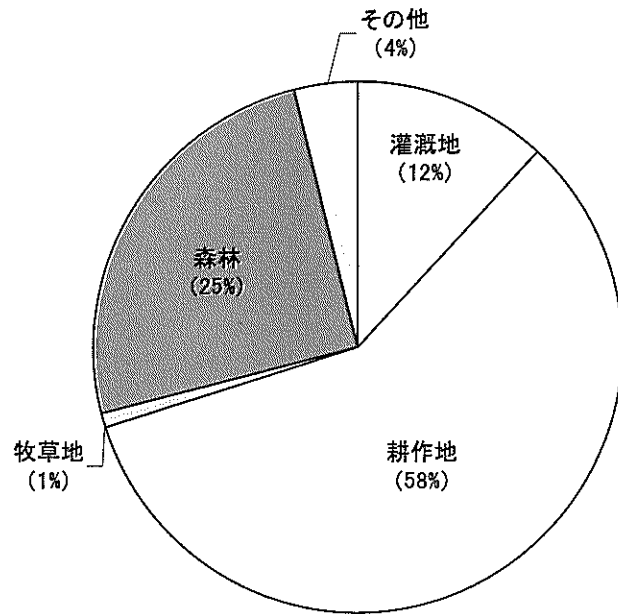
1.2 職業別人口



総人口：279,821 人

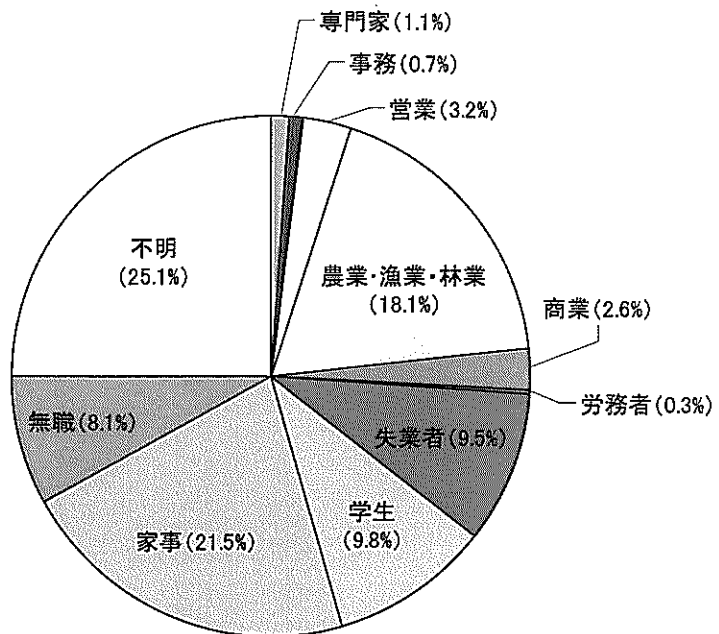
5. マホタリ郡

1.1 土地利用



土地利用総面積：987 km²

1.2 職業別人口



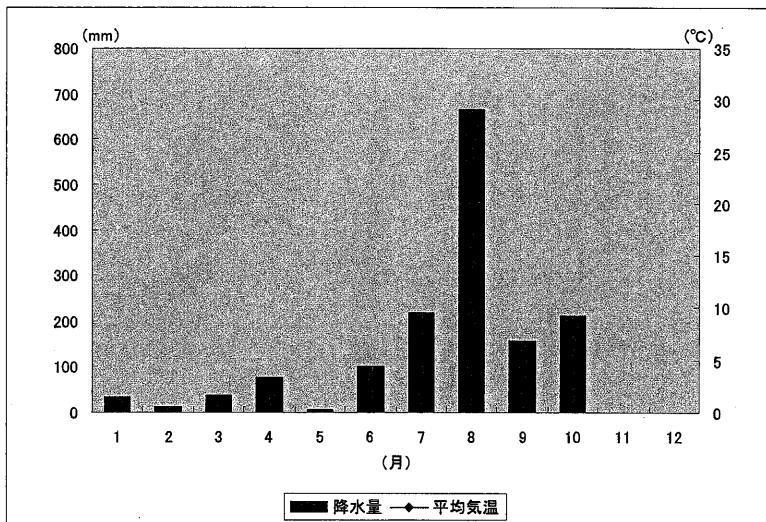
総人口：553,481 人

3. 対象地域の自然条件等

3.1 シンドウパルチヨーク郡の気象

表 シンドウパルチヨーク郡の気温と降水量（2005）

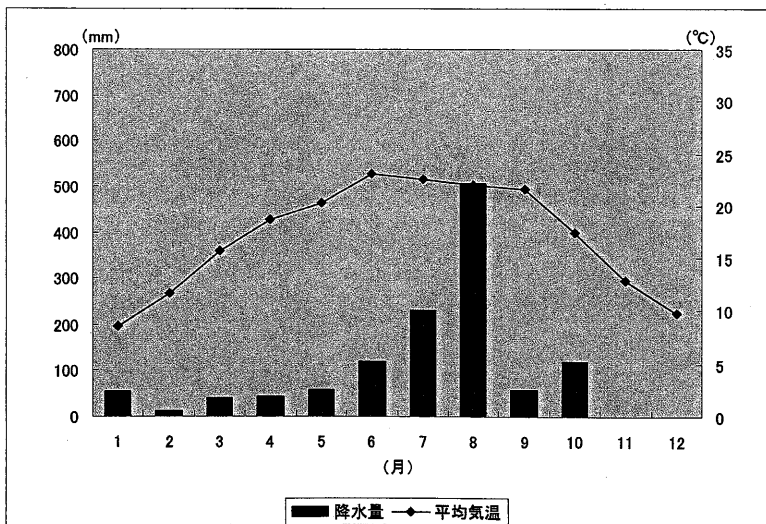
月	1	2	3	4	5	6	7	8	9	10	11	12	年間
最高気温 (°C)	NA	NA	NA	NA	NA	NA	NA	NA	NA	NA	NA	NA	-
最低気温 (°C)	NA	NA	NA	NA	NA	NA	NA	NA	NA	NA	NA	NA	-
平均気温 (°C)	NA	NA	NA	NA	NA	NA	NA	NA	NA	NA	NA	NA	-
降水量 (mm)	33.0	11.0	38.0	76.0	6.0	101.0	218.0	666.0	157.0	213.0	0.0	0.0	1519.0



3.2 カブレ郡の気象

表 カブレ郡の気温と降水量（2005）

月	1	2	3	4	5	6	7	8	9	10	11	12	年間
最高気温 (°C)	13.2	17.5	21.7	25.4	26.6	28.2	25.9	25.0	25.2	21.8	17.8	15.0	-
最低気温 (°C)	4.0	5.9	9.7	11.8	14.0	17.9	19.1	19.0	18.1	13.1	8.0	4.7	-
平均気温 (°C)	8.6	11.7	15.7	18.6	20.3	23.05	22.5	22	21.65	17.45	12.9	9.85	-
降水量 (mm)	54.6	11.6	39.8	43.5	57.8	119.8	230.1	506.5	58.8	120.2	0.0	0.0	1242.7



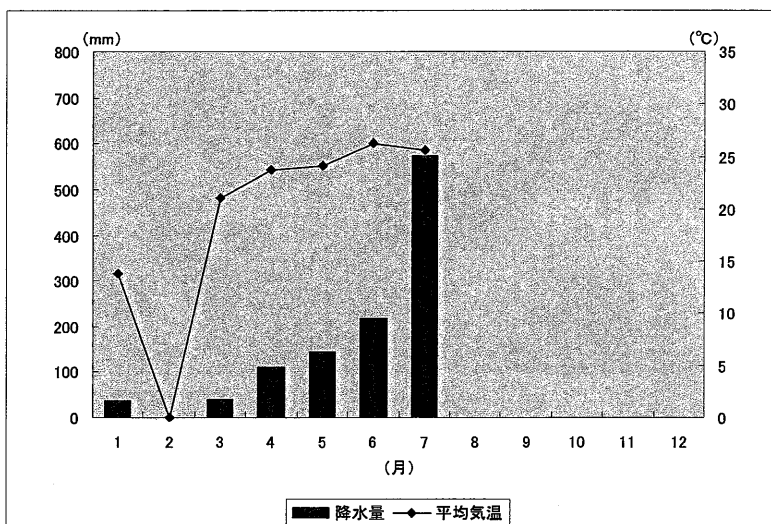
3.3 ラメチャプ郡の気象

気象データの観測なし。

3.4 シンズリ郡の気象

表 シンズリ郡の気温と降水量（2005）

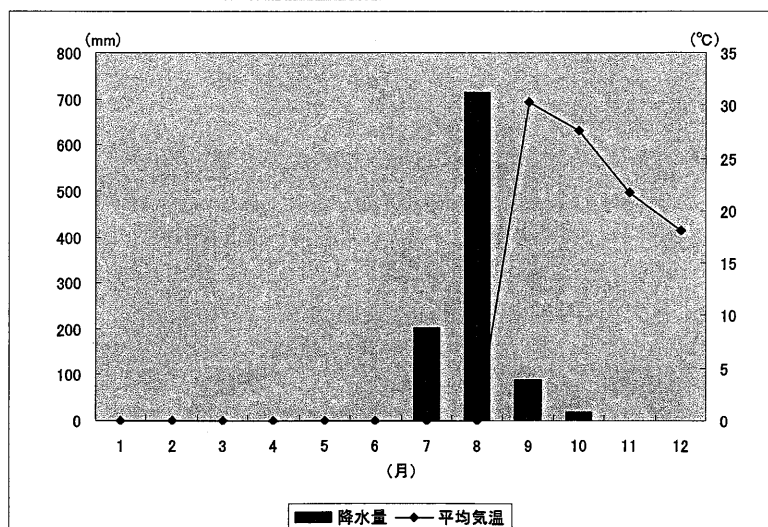
月	1	2	3	4	5	6	7	8	9	10	11	12	年間
最高気温 (°C)	20.4	NA	29.5	32.5	31.0	32.3	30.6	NA	NA	NA	NA	NA	-
最低気温 (°C)	7.1	NA	12.5	15.0	17.2	20.3	20.7	NA	NA	NA	NA	NA	-
平均気温 (°C)	13.75	NA	21	23.75	24.1	26.3	25.65	NA	NA	NA	NA	NA	-
降水量 (mm)	37.3	0.0	40.8	110.5	143.0	216.2	573.6	NA	NA	NA	NA	NA	1121.4



3.4 マホタリ郡の気象

表 マホタリ郡の気温と降水量（2005）

月	1	2	3	4	5	6	7	8	9	10	11	12	年間
最高気温 (°C)	NA	NA	NA	NA	NA	NA	NA	NA	34.3	32.6	28.2	25.2	-
最低気温 (°C)	NA	NA	NA	NA	NA	25.0	26.4	26.3	26.4	22.7	15.3	10.9	-
平均気温 (°C)	NA	NA	NA	NA	NA	NA	NA	NA	30.35	27.65	21.75	18.05	-
降水量 (mm)	NA	NA	NA	NA	NA	NA	201.5	714.0	88.5	18.0	0.0	NA	1022.0



資料リスト (■ 収集資料 / □ 専門家作成資料)

4. 資料収集リスト

		プロジェクトID		調査団番号		調査の種類又は指導科目		発行機関		取扱区分		図書館記入欄	
地域	アジア	プロジェクト名又は専門家氏名	コミュニティ橋梁整備プロジェクト形成調査	調査の種類又は指導科目	プロジェクト形成調査	担当部課	南アジア部	発行人	発行機関	取扱区分	図書館記入欄	発行人	発行機関
国名	ネパール	配属機関名	現地調査期間又は派遣期間	調査の種類又は指導科目	プロジェクト形成調査	担当者氏名	小林健一郎	形態(図書、ビデオ、地図、写真等)	収集資料	専門家作成資料	JICA作成資料	テキスト	発行人
S	統計資料												
S-1	STATISTICAL POCKET BOOK NEPAL 2004			図書	*				CENTRAL BUREAU OF STATISTICS	JR-CR()・SC			
S-2	STATISTICAL POCKET BOOK NEPAL 2006			図書	*				CENTRAL BUREAU OF STATISTICS	JR-CR()・SC			
S-3	POPULATION OF NEPAL (Central Development Region)			図書	*				CENTRAL BUREAU OF STATISTICS	JR-CR()・SC			
P	ネパール政府作成資料												
P-1	District Transport Master Plan District Transport Perspective Plan 2001 (Sindhupalchowk District)			コピー	*				Department of Local Infrastructure Development & Agricultural Roads	JR-CR()・SC			
P-2	DISTRICT TRANSPORT MASTER PLAN (DTMP) OF SINDHUPALCHOWK DISTRICT 2007			コピー	*				District Roads Support Programme	JR-CR()・SC			
P-3	District Transport Master Plan District Transport Perspective Plan 2001 (Kavrepalanchowk District)			コピー	*				Department of Local Infrastructure Development & Agricultural Roads	JR-CR()・SC			
P-4	DISTRICT TRANSPORT MASTER PLAN (DTMP) OF KAVREPALANCHOWK DISTRICT 2007			コピー	*				District Roads Support Programme	JR-CR()・SC			
P-5	District Transport Master Plan District Transport Perspective Plan 2002 (Ramechhap District)			コピー	*				Department of Local Infrastructure Development & Agricultural Roads	JR-CR()・SC			
P-6	District Transport Master Plan 2007 (District Development Committee Ramechhap)			コピー	*				District Roads Support Programme	JR-CR()・SC			
P-7	District Transport Master Plan District Transport Perspective Plan 2001 (Sindhuli District)			コピー	*				Department of Local Infrastructure Development & Agricultural Roads	JR-CR()・SC			

番号	資料の名称	形態(図書、 ビデオ、地図、 写真等)	収集資料	専門家 作成資料	JICA 作成 資料	ネット	発行機関	取扱区分	図書館記入欄
P-8	District Transport Master Plan District Transport Perspective Plan 2001 (Sindhuli District Main Report Volume II)	コピー	*				Department of Local Infrastructure Development & Agricultural Roads	JR-CR()・ SC	
P-9	District Transport Master Plan District Transport Perspective Plan 2001 (Sindhuli District Annex Volume III)	コピー	*				Department of Local Infrastructure Development & Agricultural Roads	JR-CR()・ SC	
P-10	District Transport Master Plan 2007 (Sindhuli District Volume I)	コピー	*				District Roads Support Programme	JR-CR()・ SC	
P-11	District Transport Master Plan 2007 (Sindhuli District Volume II)	コピー	*				District Roads Support Programme	JR-CR()・ SC	
P-12	District Transport Master Plan District Transport Perspective Plan 2002 (Dolakha District)	コピー	*				Department of Local Infrastructure Development & Agricultural Roads	JR-CR()・ SC	
P-13	要請書 コミュニティー地方道路橋計画 (コミュニ ティ開発支援無償)	コピー	*				Department of Local Infrastructure Development & Agricultural Roads	JR-CR()・ SC	
P-14	要請書 コミュニティインフラ復旧計画開発調査	コピー	*				Department of Local Infrastructure Development & Agricultural Roads	JR-CR()・ SC	
B	橋梁設計資料								
B-1	IRC bridge specs. & codes Vol.-I	コピー	*				Department of Road	JR-CR()・ SC	
B-2	IRC bridge specs. & codes Vol.-II	コピー	*				Department of Road	JR-CR()・ SC	
T	現地コンサルタント作成資料								
T-1	TECHNICAL PROPOSAL	コピー	*				SILT Consultants (P.) Ltd.	JR-CR()・ SC	
T-2	INGEPTION REPORT	コピー			*		SILT Consultants (P.) Ltd.	JR-CR()・ SC	
T-3	PROGRESS REPORT-1	コピー			*		SILT Consultants (P.) Ltd.	JR-CR()・ SC	
T-4	FINAL REPORT	コピー			*		SILT Consultants (P.) Ltd.	JR-CR()・ SC	

番号	資料の名称	形態(図書、 ビデオ、地図、 写真等)	収集資料	専門家 作成資料	JICA 作成 資料	会社	発行機関	取扱区分	図書館記入欄
E	現地コンサルタント・カタログ								
E-1	Sustainable Development - Interdisciplinary Approach	カタログ	*				SILT Consultants (P.) Ltd.	JR-CR()・ SC	
E	調査団作成資料								
E-1	個別協議議事録	コピー			*			JR-CR()・ SC	