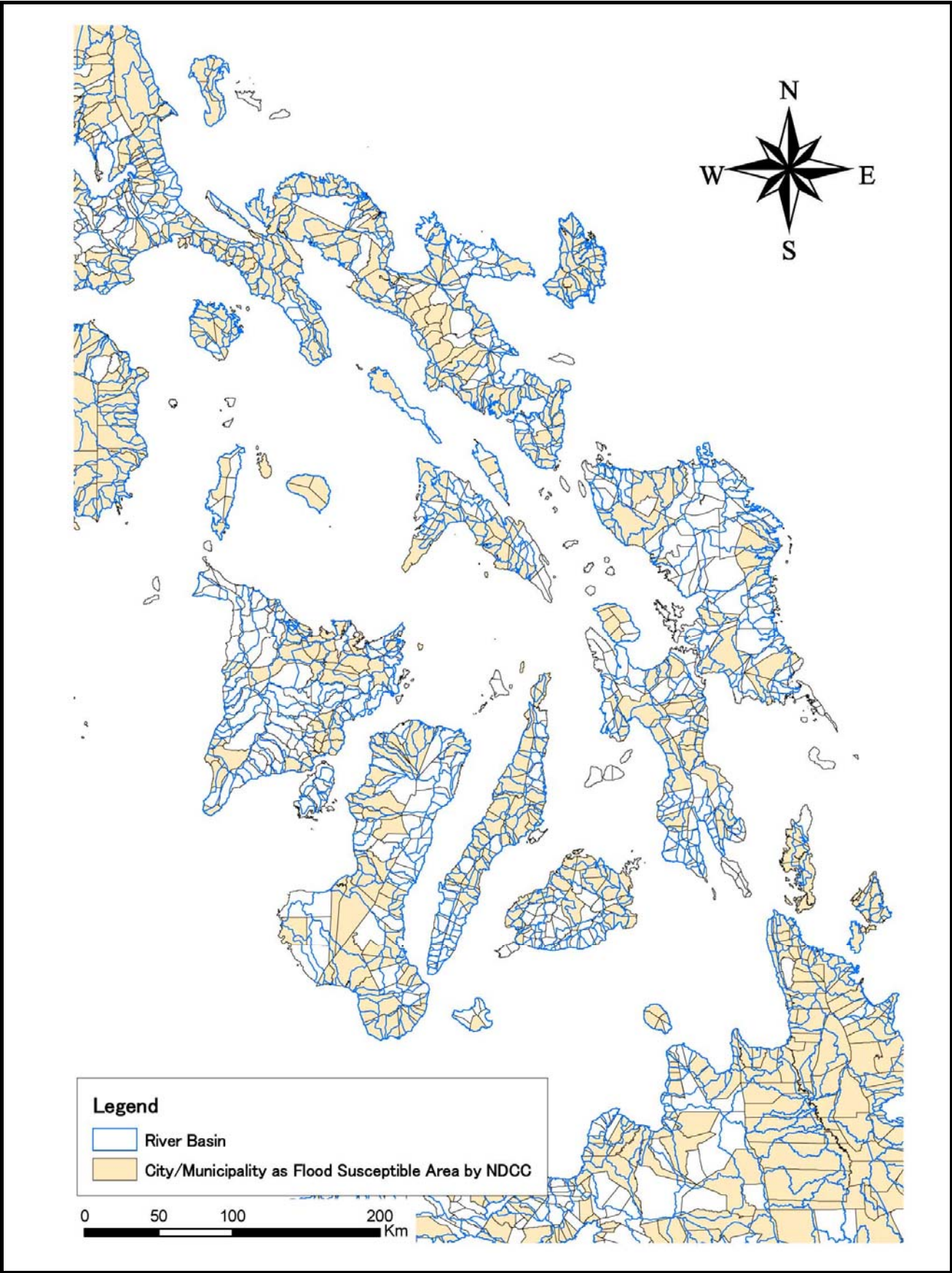


THE STUDY ON THE NATIONWIDE FLOOD RISK ASSESSMENT AND THE FLOOD MITIGATION PLAN FOR THE SELECTED AREAS IN THE REPUBLIC OF THE PHILIPPINES

JAPAN INTERNATIONAL COOPERATION AGENCY

Fig. C-1-1 (1/4)

River Basins Related with NDCC List (Luzon)

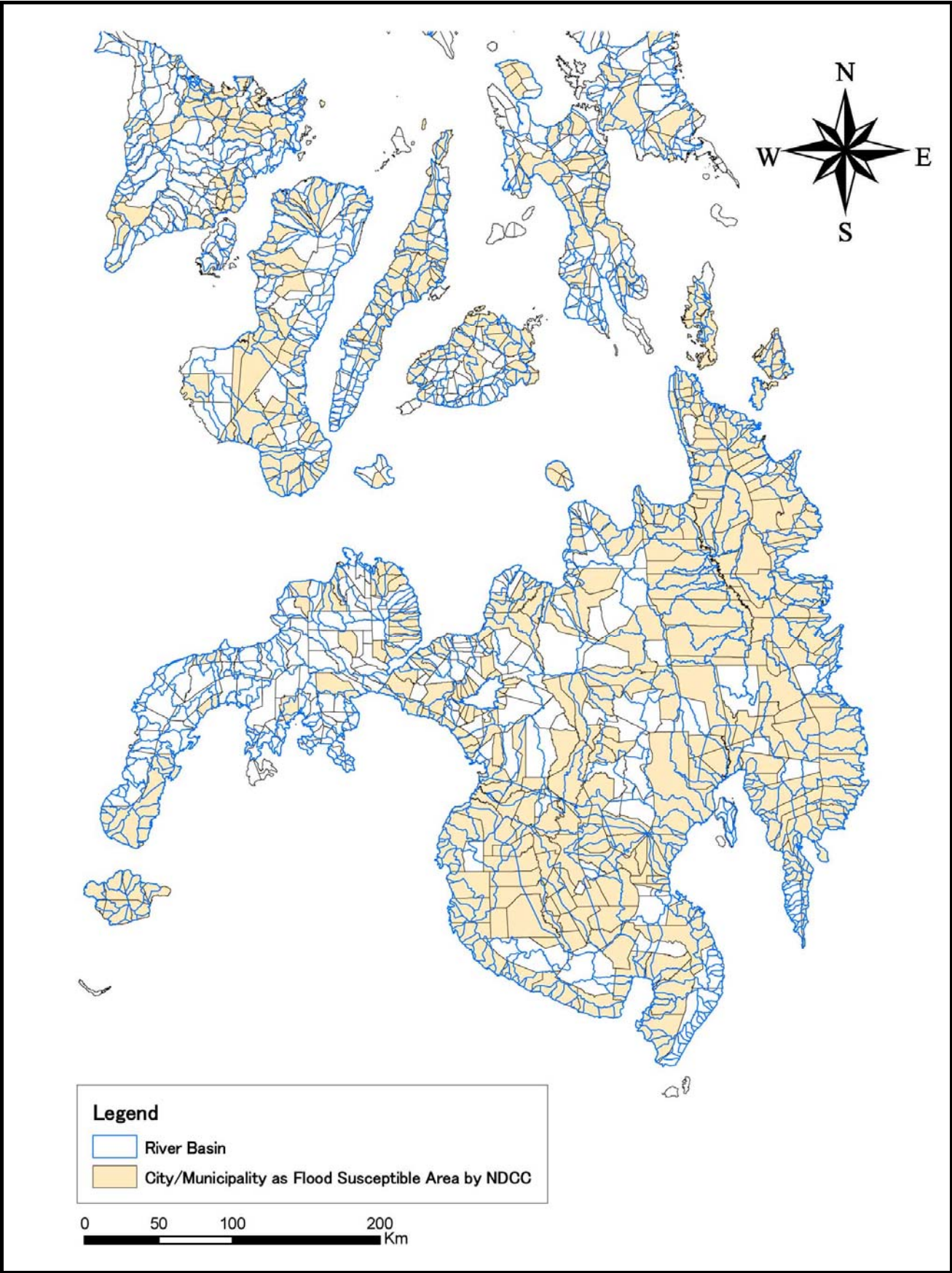


THE STUDY ON THE NATIONWIDE FLOOD RISK ASSESSMENT AND THE FLOOD MITIGATION PLAN FOR THE SELECTED AREAS IN THE REPUBLIC OF THE PHILIPPINES

JAPAN INTERNATIONAL COOPERATION AGENCY

Fig. C-1-1 (2/4)

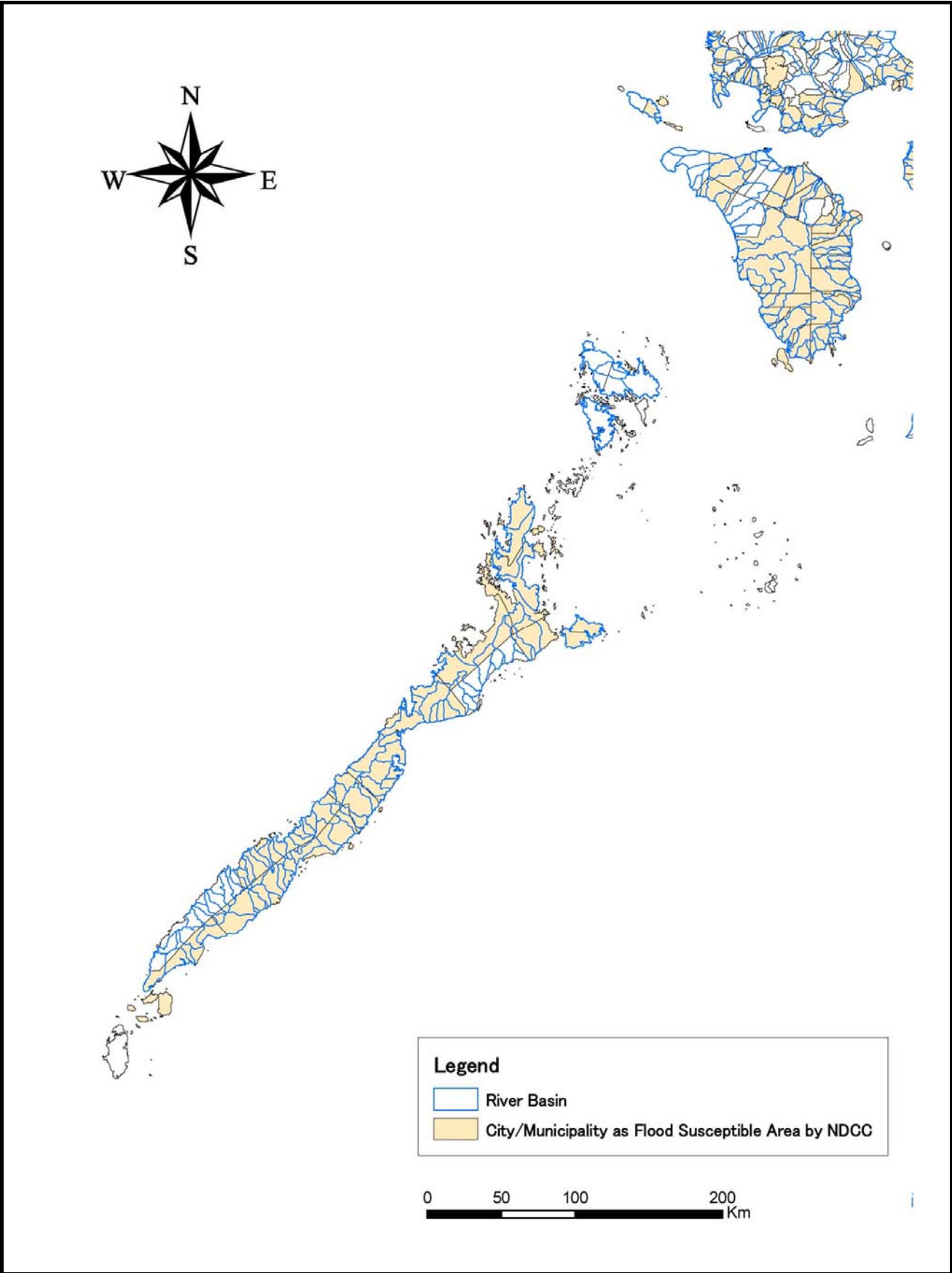
River Basins Related with NDCC List (Visayas)



THE STUDY ON THE NATIONWIDE FLOOD RISK ASSESSMENT AND THE FLOOD MITIGATION PLAN FOR THE SELECTED AREAS IN THE REPUBLIC OF THE PHILIPPINES

JAPAN INTERNATIONAL COOPERATION AGENCY

Fig. C-1-1 (3/4)
River Basins Related with NDCC List (Mindanao)

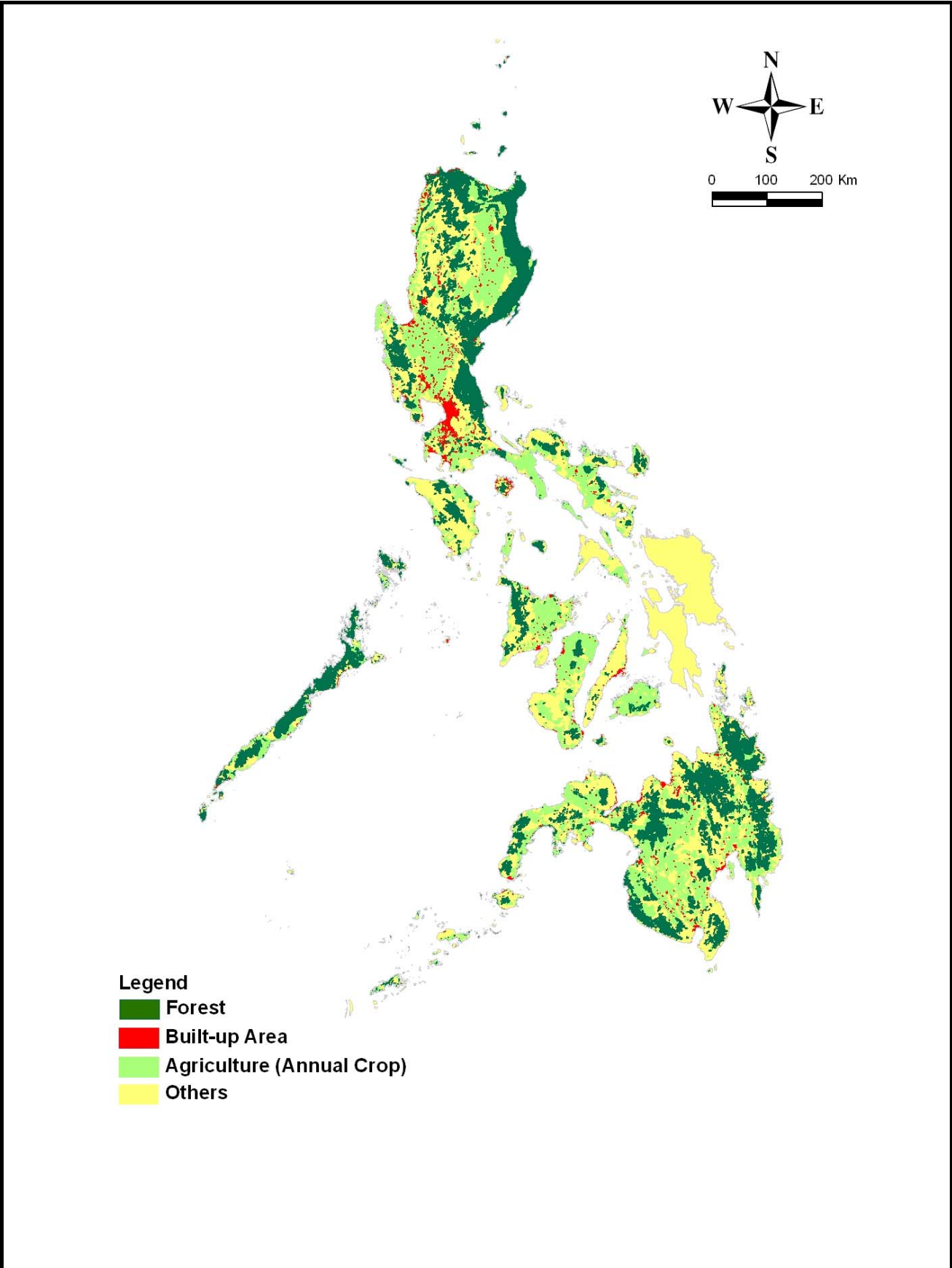


THE STUDY ON THE NATIONWIDE FLOOD RISK ASSESSMENT AND THE FLOOD MITIGATION PLAN FOR THE SELECTED AREAS IN THE REPUBLIC OF THE PHILIPPINES

JAPAN INTERNATIONAL COOPERATION AGENCY

Fig. C-1-1 (4/4)

River Basins Related with NDCC List (Palawan)




THE STUDY ON THE NATIONWIDE FLOOD RISK ASSESSMENT AND THE FLOOD MITIGATION PLAN FOR THE SELECTED AREAS IN THE REPUBLIC OF THE PHILIPPINES

JAPAN INTERNATIONAL COOPERATION AGENCY

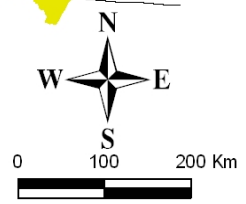
Fig. C-1-2

Classification of Land Use



Legend

— Isohyets: 1/25 Probable Rainfall (mm/day)

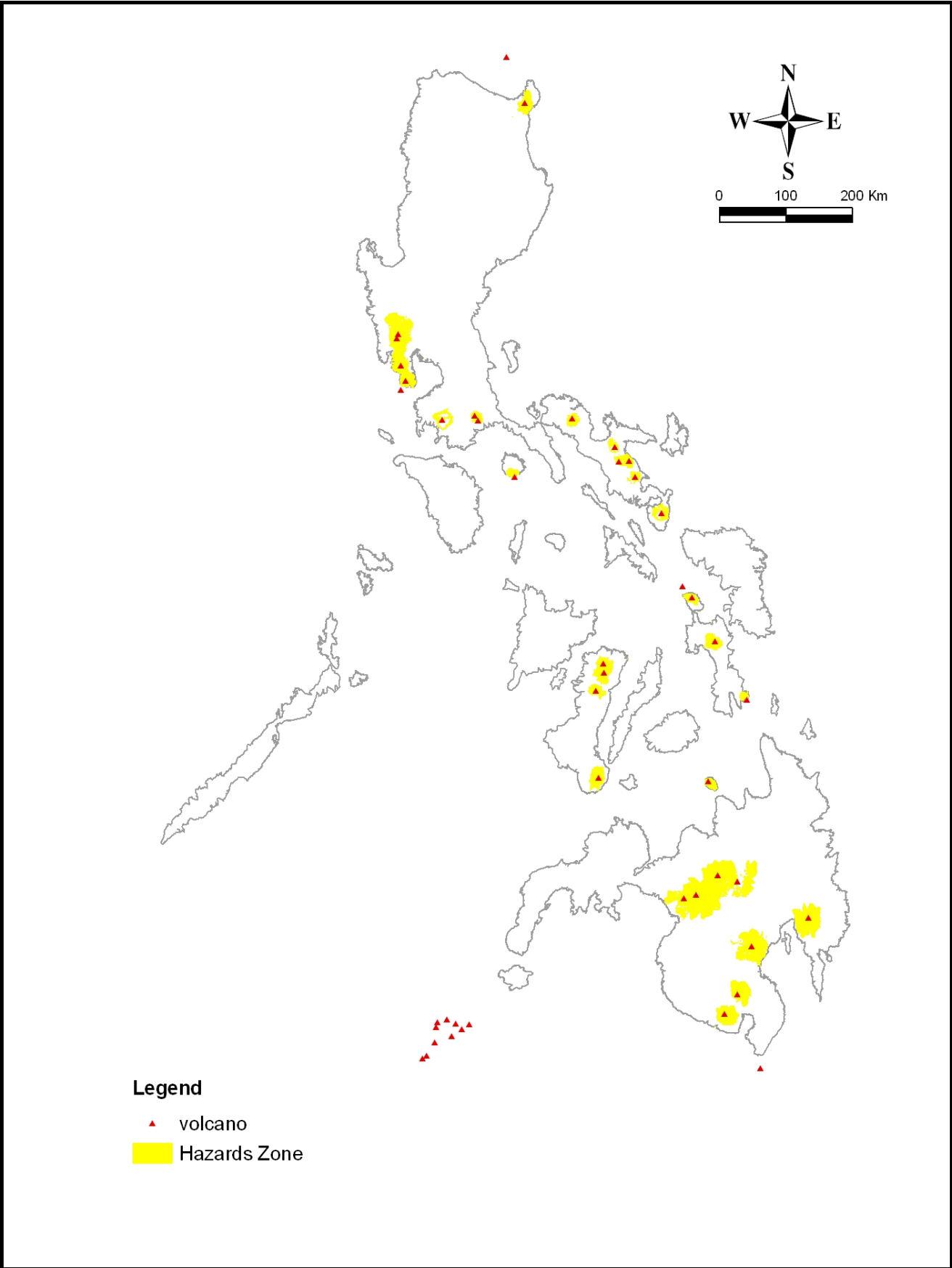


THE STUDY ON THE NATIONWIDE FLOOD RISK
ASSESSMENT AND THE FLOOD MITIGATION
PLAN FOR THE SELECTED AREAS
IN THE REPUBLIC OF THE PHILIPPINES

JAPAN INTERNATIONAL COOPERATION AGENCY

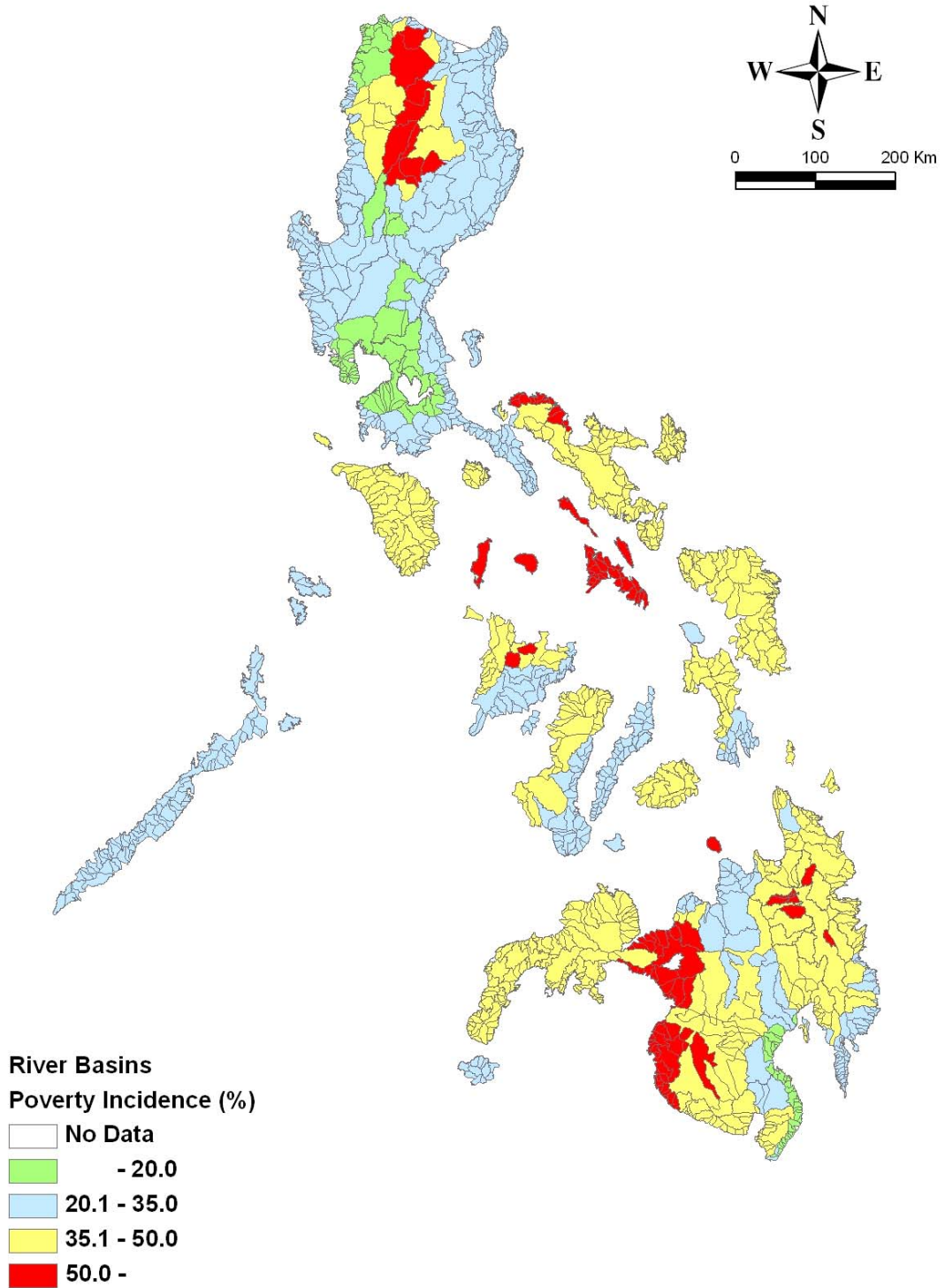
Fig. C-1-3

Isohyet of 1/25 Probable Rainfall



THE STUDY ON THE NATIONWIDE FLOOD RISK
ASSESSMENT AND THE FLOOD MITIGATION PLAN
FOR THE SELECTED AREAS
IN THE REPUBLIC OF THE PHILIPPINES
JAPAN INTERNATIONAL COOPERATION AGENCY

Fig. C-1-4
Hazards Zone of Volcano

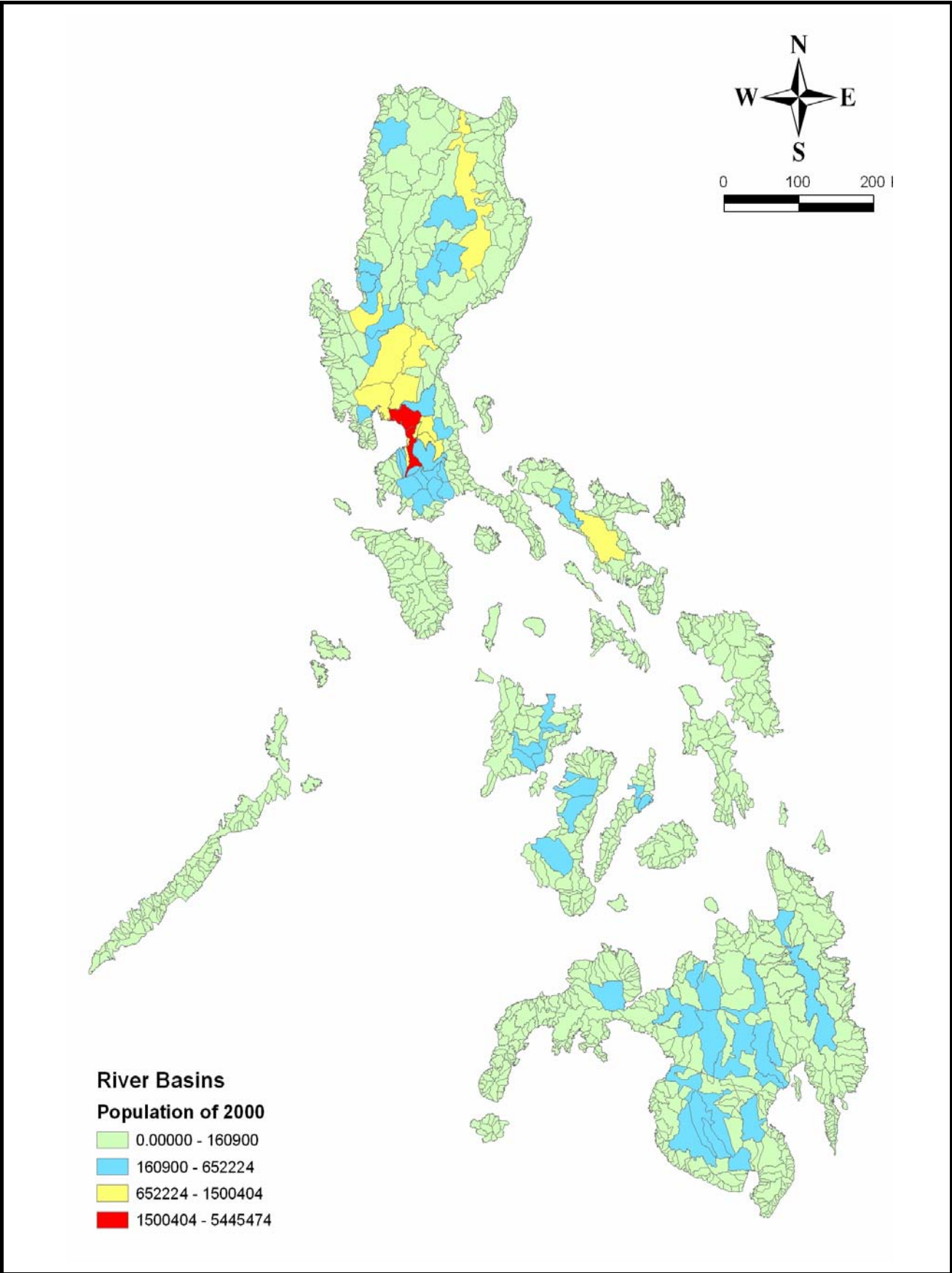


THE STUDY ON THE NATIONWIDE FLOOD RISK
ASSESSMENT AND THE FLOOD MITIGATION
PLAN FOR THE SELECTED AREAS
IN THE REPUBLIC OF THE PHILIPPINES

JAPAN INTERNATIONAL COOPERATION AGENCY

Fig. C-1-5

Poverty Incidence

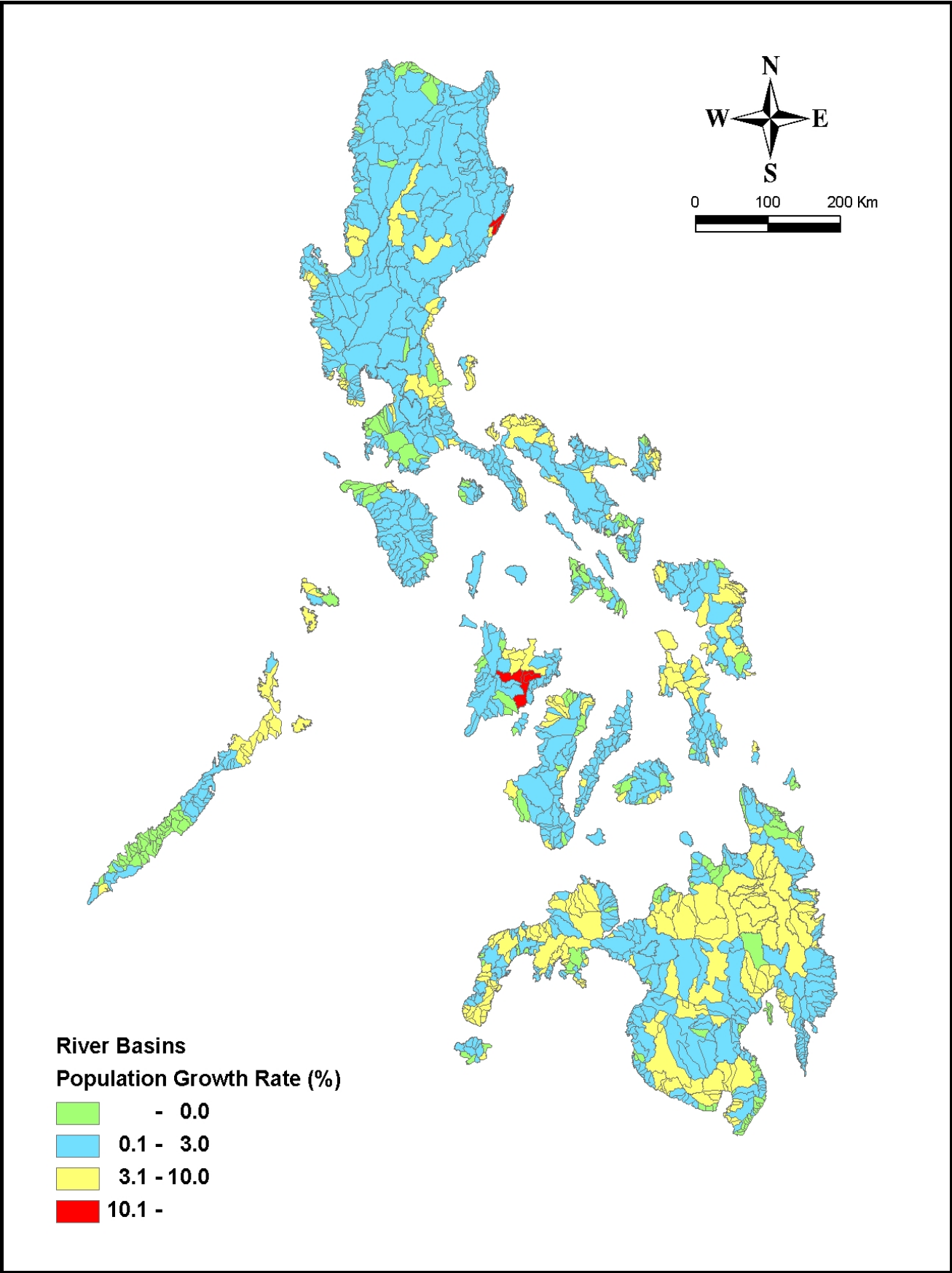


THE STUDY ON THE NATIONWIDE FLOOD RISK ASSESSMENT AND THE FLOOD MITIGATION PLAN FOR THE SELECTED AREAS IN THE REPUBLIC OF THE PHILIPPINES

JAPAN INTERNATIONAL COOPERATION AGENCY

Fig. C-1-6

Population

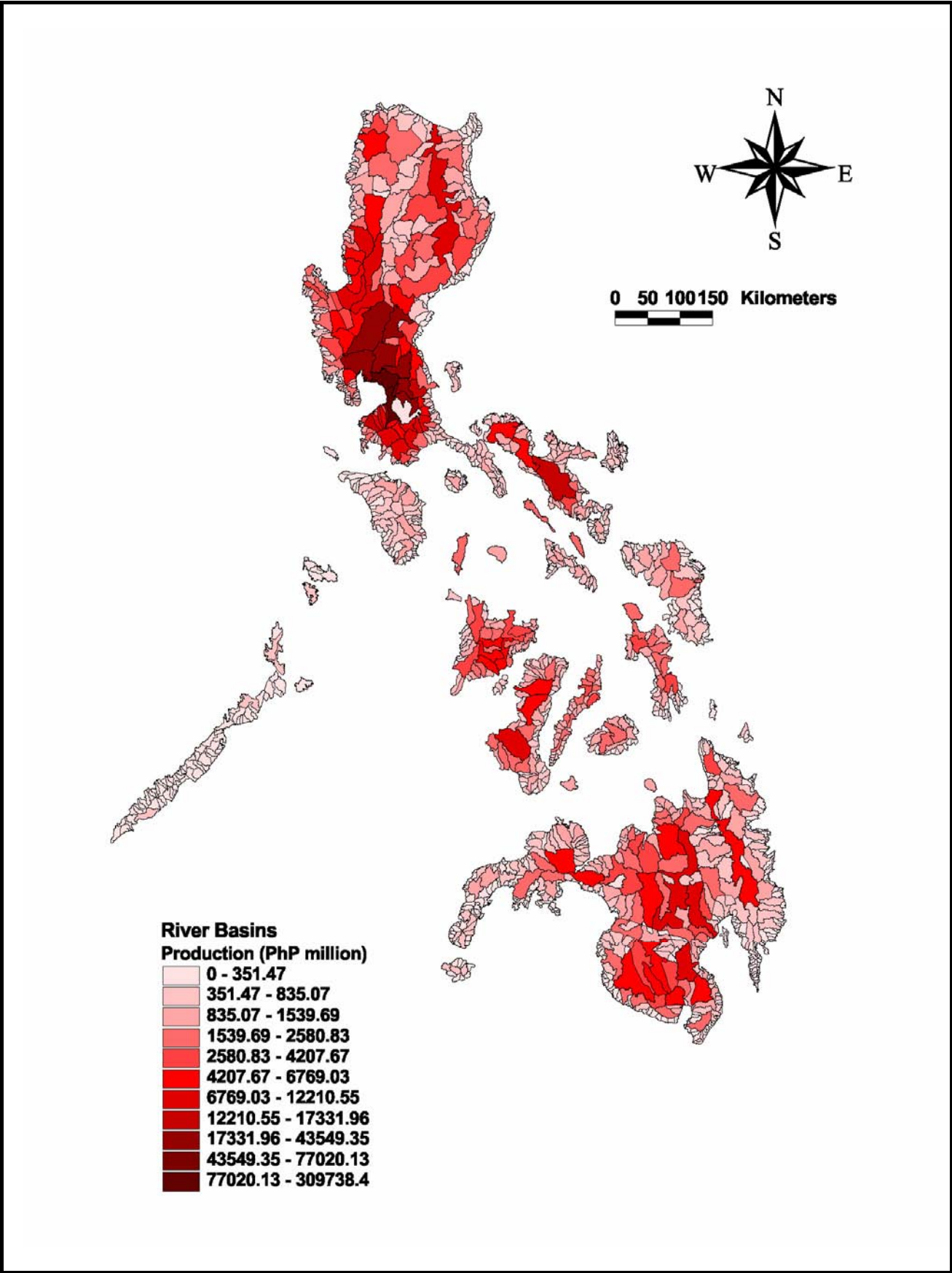


THE STUDY ON THE NATIONWIDE FLOOD RISK ASSESSMENT AND THE FLOOD MITIGATION PLAN FOR THE SELECTED AREAS IN THE REPUBLIC OF THE PHILIPPINES

JAPAN INTERNATIONAL COOPERATION AGENCY

Fig. C-1-7

Population Growth Rate



THE STUDY ON THE NATIONWIDE FLOOD RISK ASSESSMENT AND THE FLOOD MITIGATION PLAN FOR THE SELECTED AREAS IN THE REPUBLIC OF THE PHILIPPINES

JAPAN INTERNATIONAL COOPERATION AGENCY

Fig. C-1-8

Production