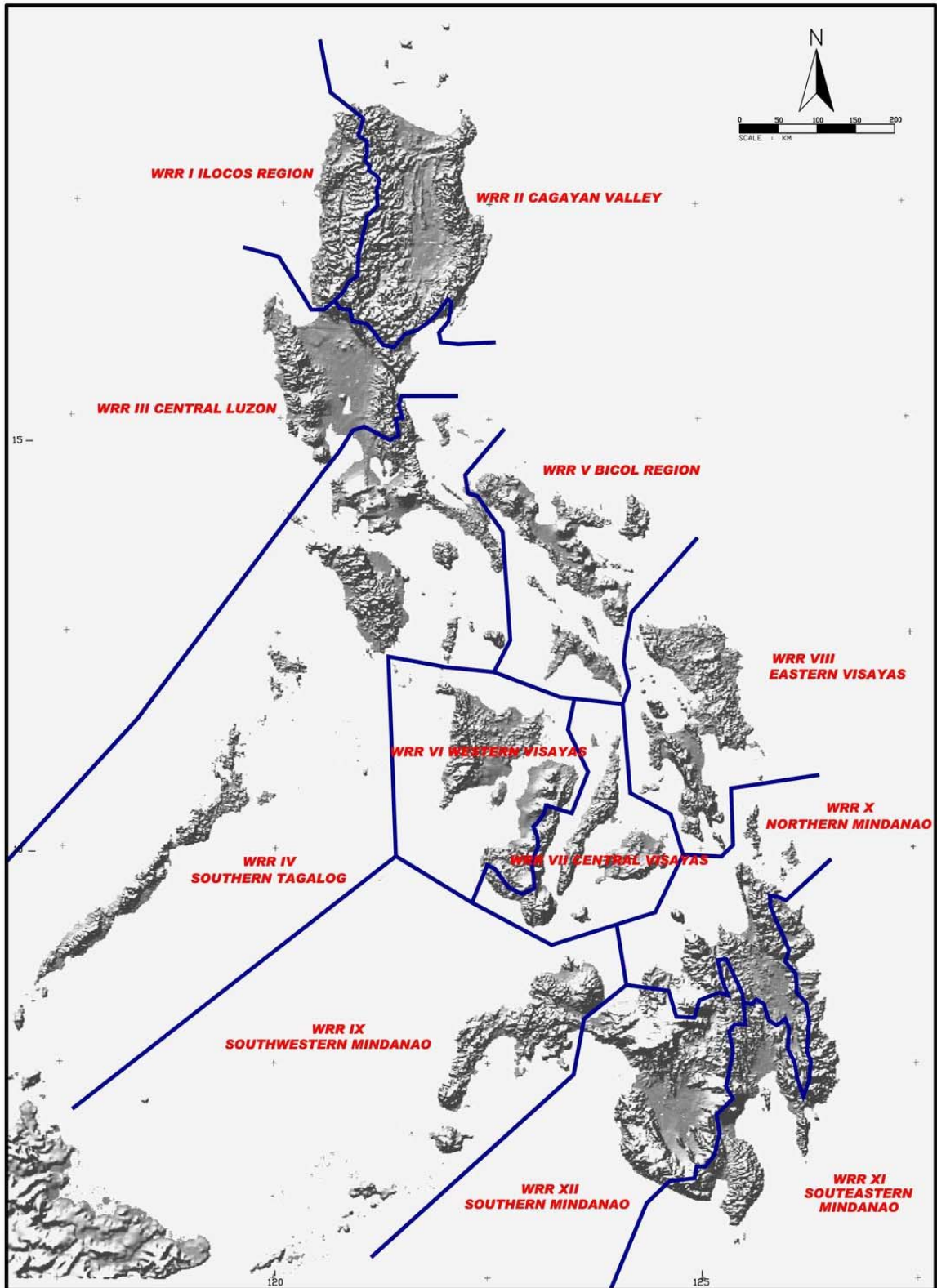


FIGURES

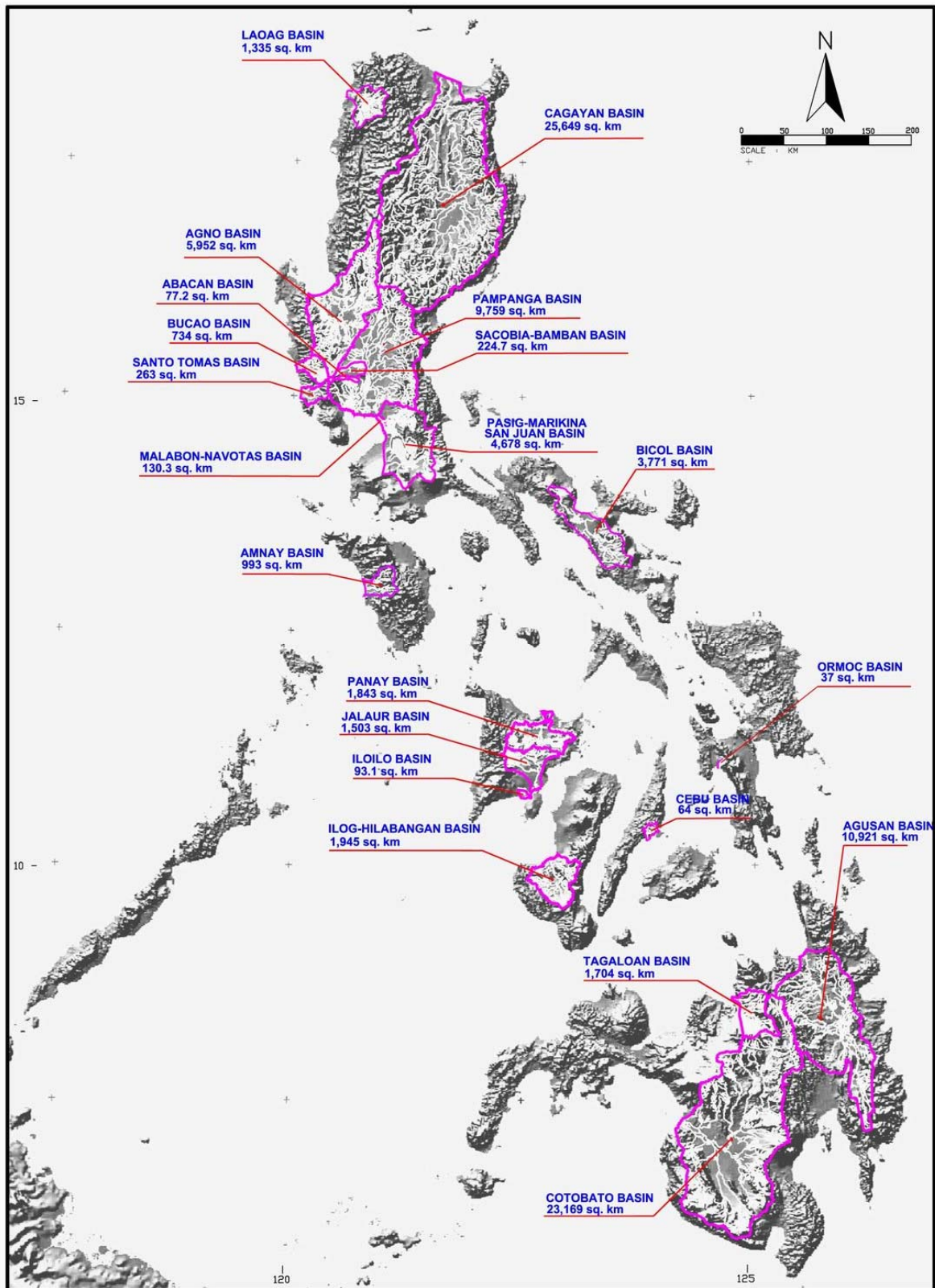


THE STUDY ON THE NATIONWIDE FLOOD RISK
ASSESSMENT AND THE FLOOD MITIGATION
PLAN FOR THE SELECTED AREAS
IN THE REPUBLIC OF THE PHILIPPINES

JAPAN INTERNATIONAL COOPERATION AGENCY

Fig. 2-1

Boundaries of Water Resources Region



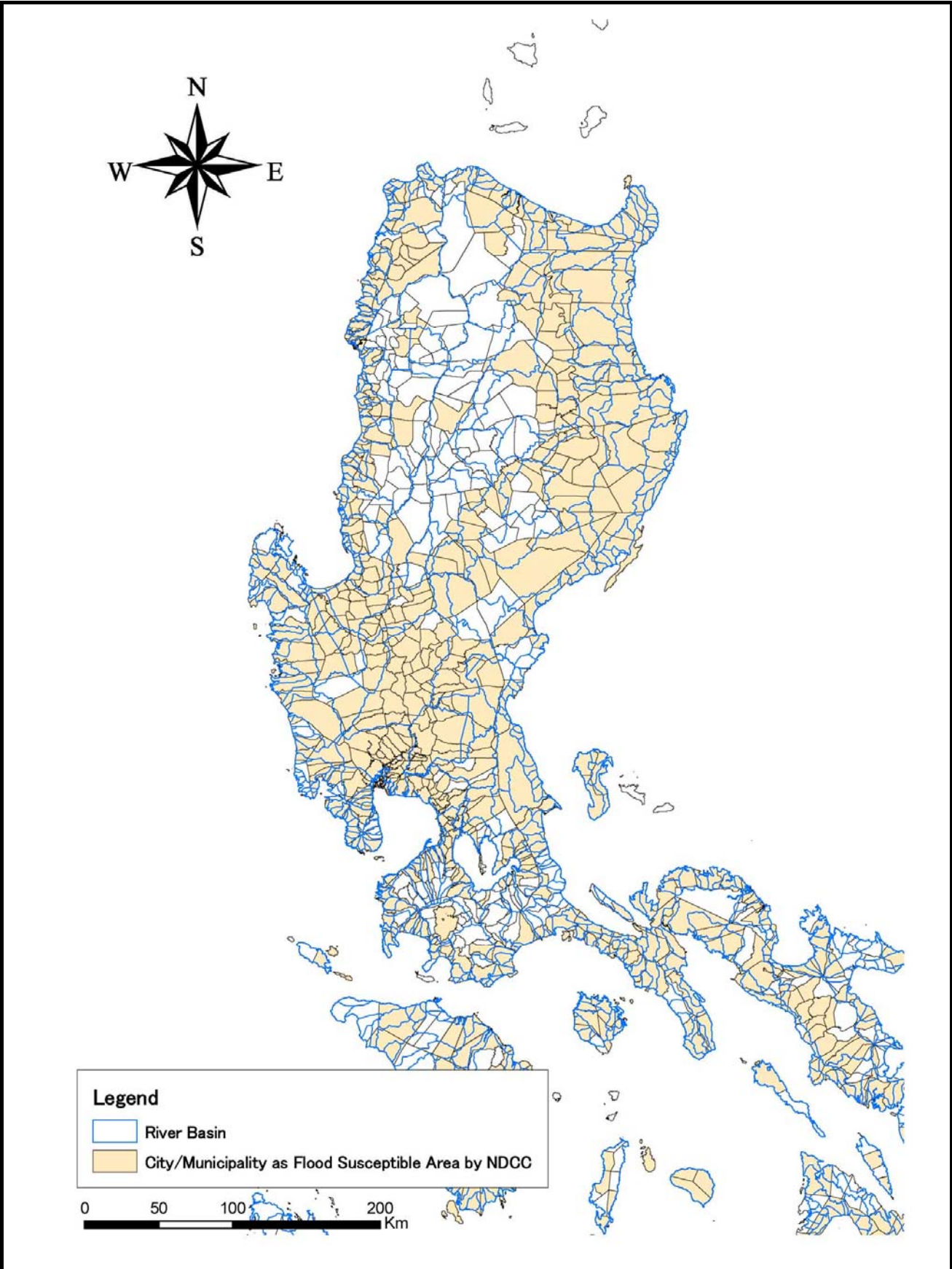
Note) Basin areas are indicated for reference.

THE STUDY ON THE NATIONWIDE FLOOD RISK ASSESSMENT AND THE FLOOD MITIGATION PLAN FOR THE SELECTED AREAS IN THE REPUBLIC OF THE PHILIPPINES

JAPAN INTERNATIONAL COOPERATION AGENCY

Fig. 2-2

Major River Basins

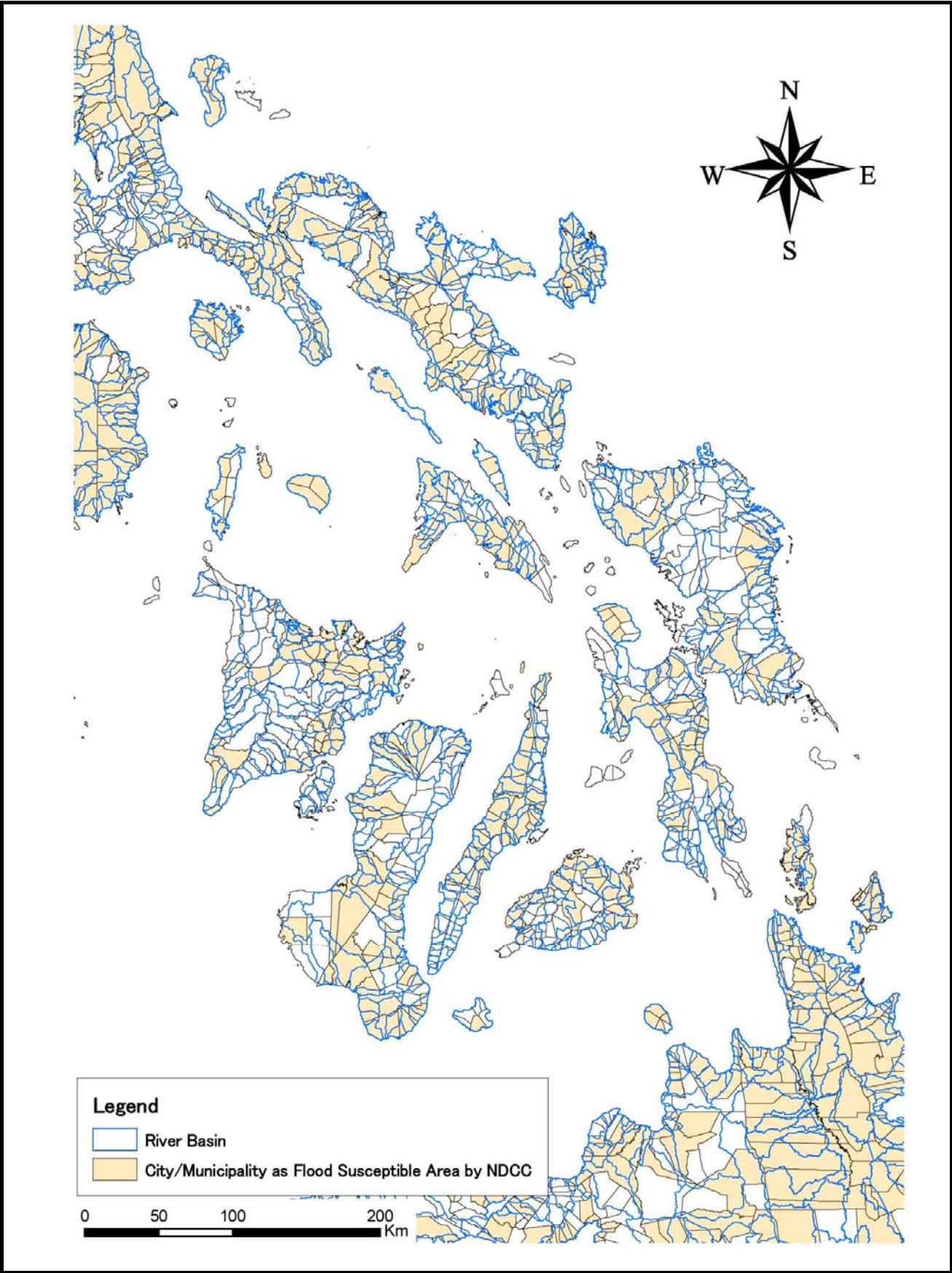


THE STUDY ON THE NATIONWIDE FLOOD RISK ASSESSMENT AND THE FLOOD MITIGATION PLAN FOR THE SELECTED AREAS IN THE REPUBLIC OF THE PHILIPPINES

JAPAN INTERNATIONAL COOPERATION AGENCY

Fig. 3-1 (1/4)

River Basins Related with NDCC List (Luzon)

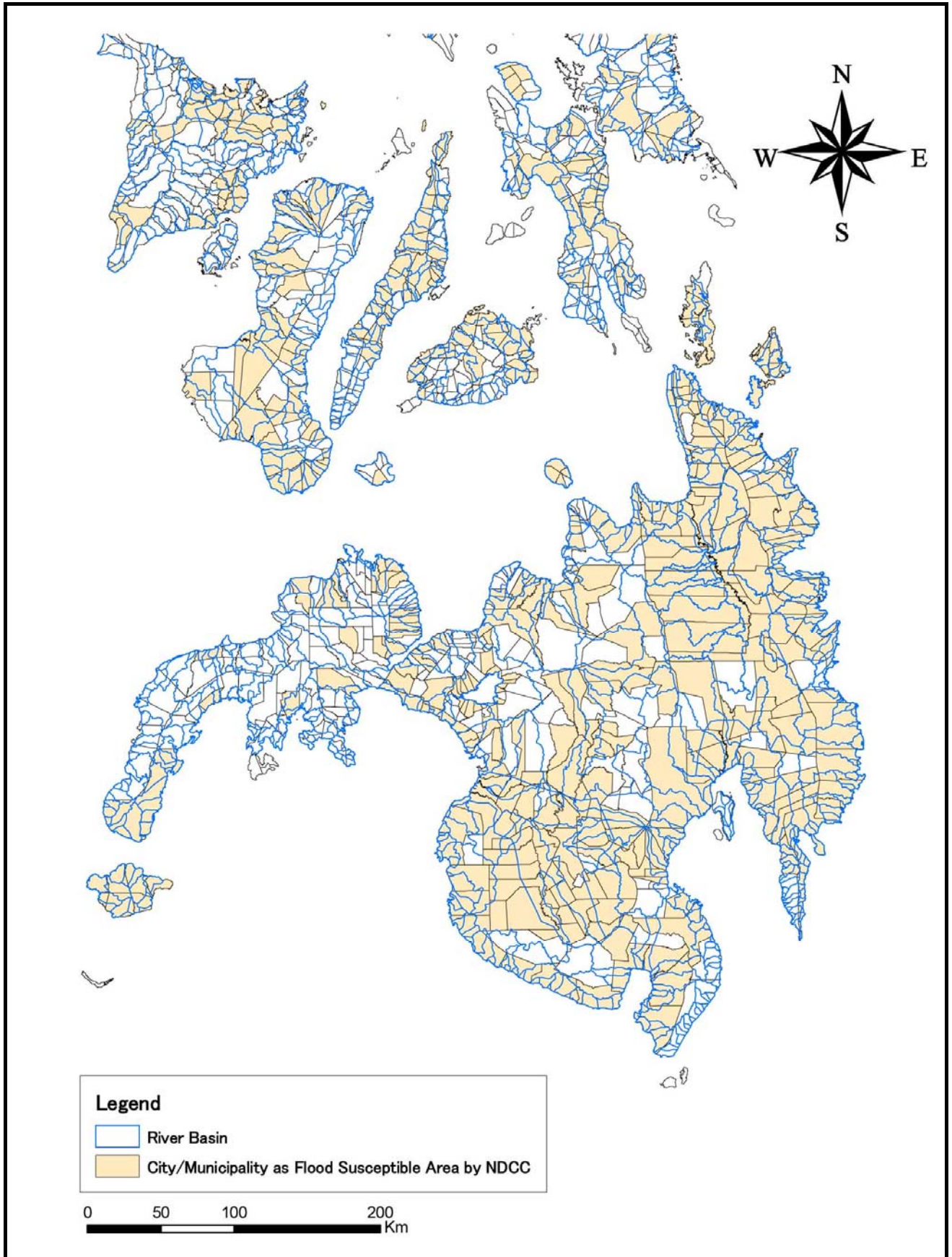


THE STUDY ON THE NATIONWIDE FLOOD RISK ASSESSMENT AND THE FLOOD MITIGATION PLAN FOR THE SELECTED AREAS IN THE REPUBLIC OF THE PHILIPPINES

JAPAN INTERNATIONAL COOPERATION AGENCY

Fig. 3-1 (2/4)

River Basins Related with NDCC List (Visayas)

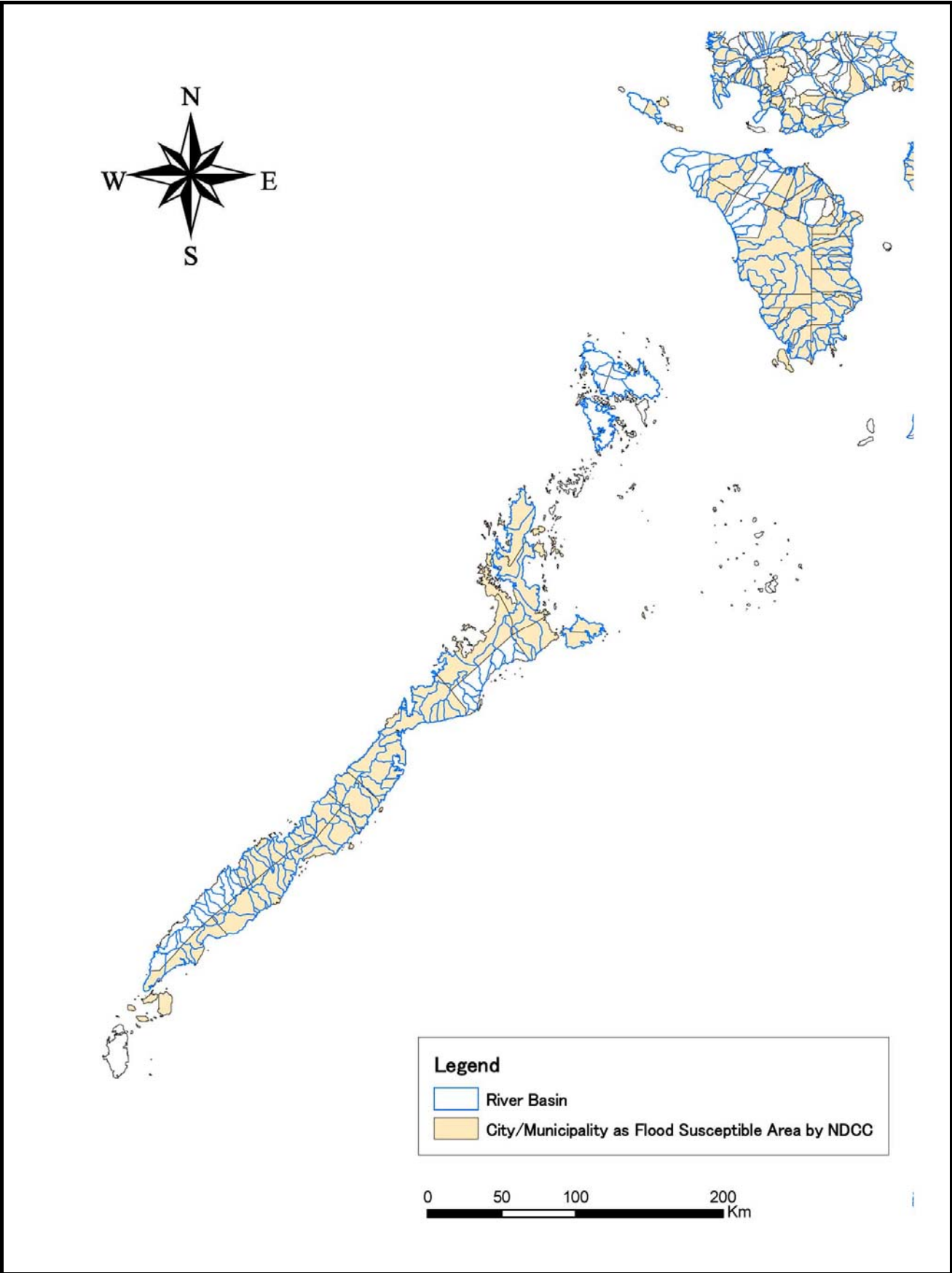


THE STUDY ON THE NATIONWIDE FLOOD RISK ASSESSMENT AND THE FLOOD MITIGATION PLAN FOR THE SELECTED AREAS IN THE REPUBLIC OF THE PHILIPPINES

JAPAN INTERNATIONAL COOPERATION AGENCY

Fig. 3-1 (3/4)

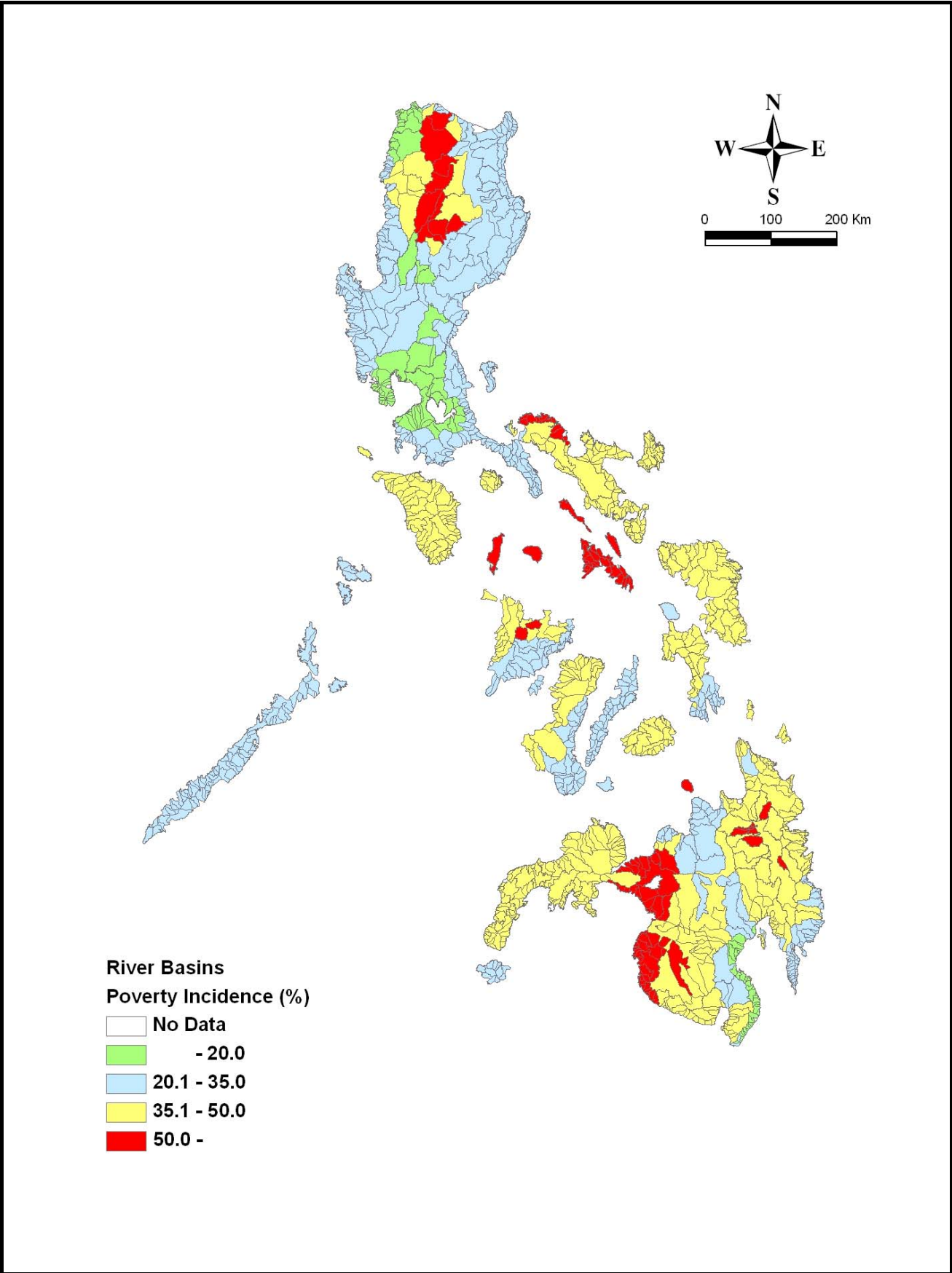
River Basins Related with NDCC List (Mindanao)



THE STUDY ON THE NATIONWIDE FLOOD RISK ASSESSMENT AND THE FLOOD MITIGATION PLAN FOR THE SELECTED AREAS IN THE REPUBLIC OF THE PHILIPPINES

JAPAN INTERNATIONAL COOPERATION AGENCY

Fig. 3-1 (4/4)
River Basins Related with NDCC List (Palawan)

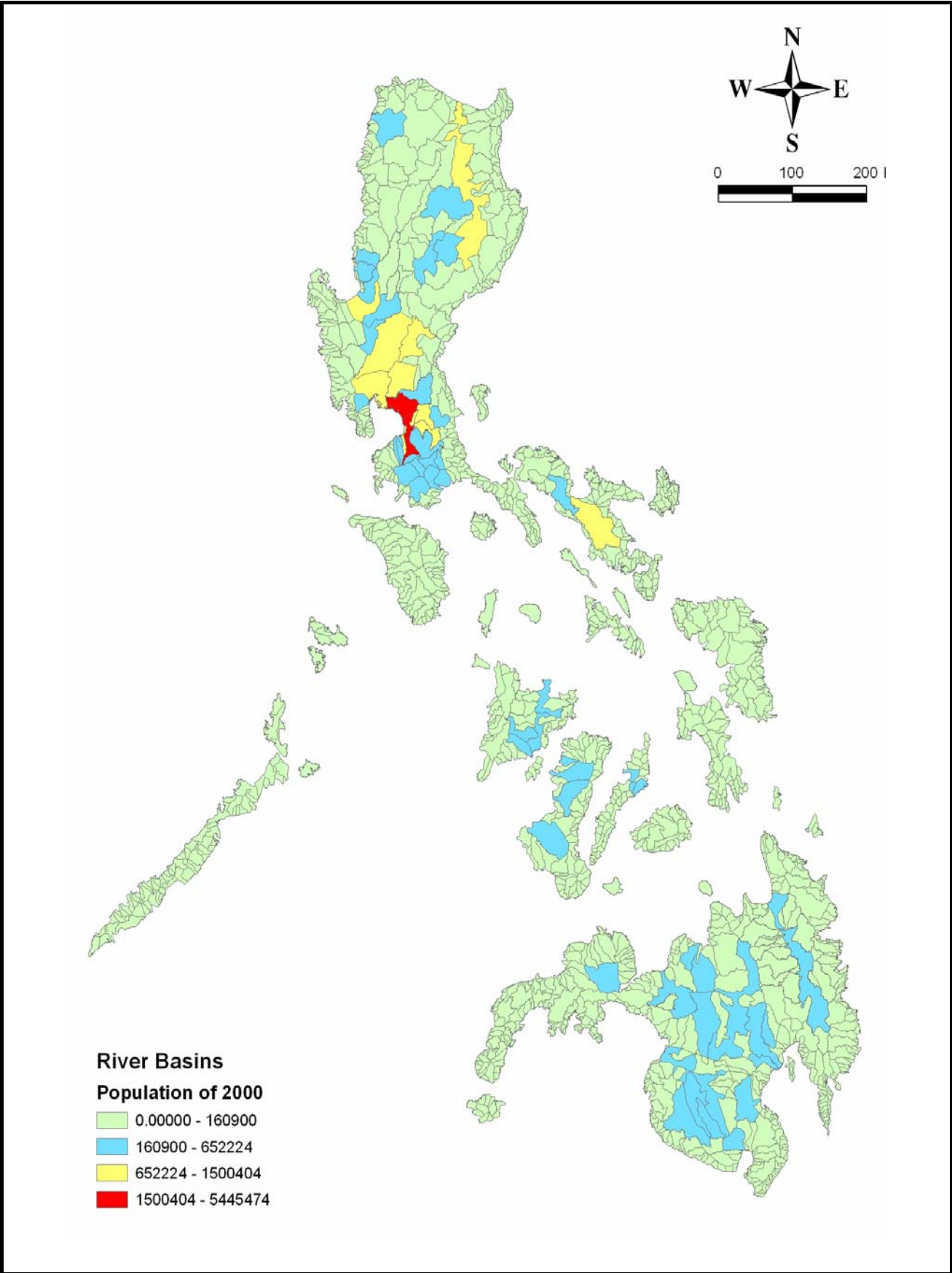


THE STUDY ON THE NATIONWIDE FLOOD RISK
ASSESSMENT AND THE FLOOD MITIGATION
PLAN FOR THE SELECTED AREAS
IN THE REPUBLIC OF THE PHILIPPINES

JAPAN INTERNATIONAL COOPERATION AGENCY

Fig. 3-2

Poverty Incidence

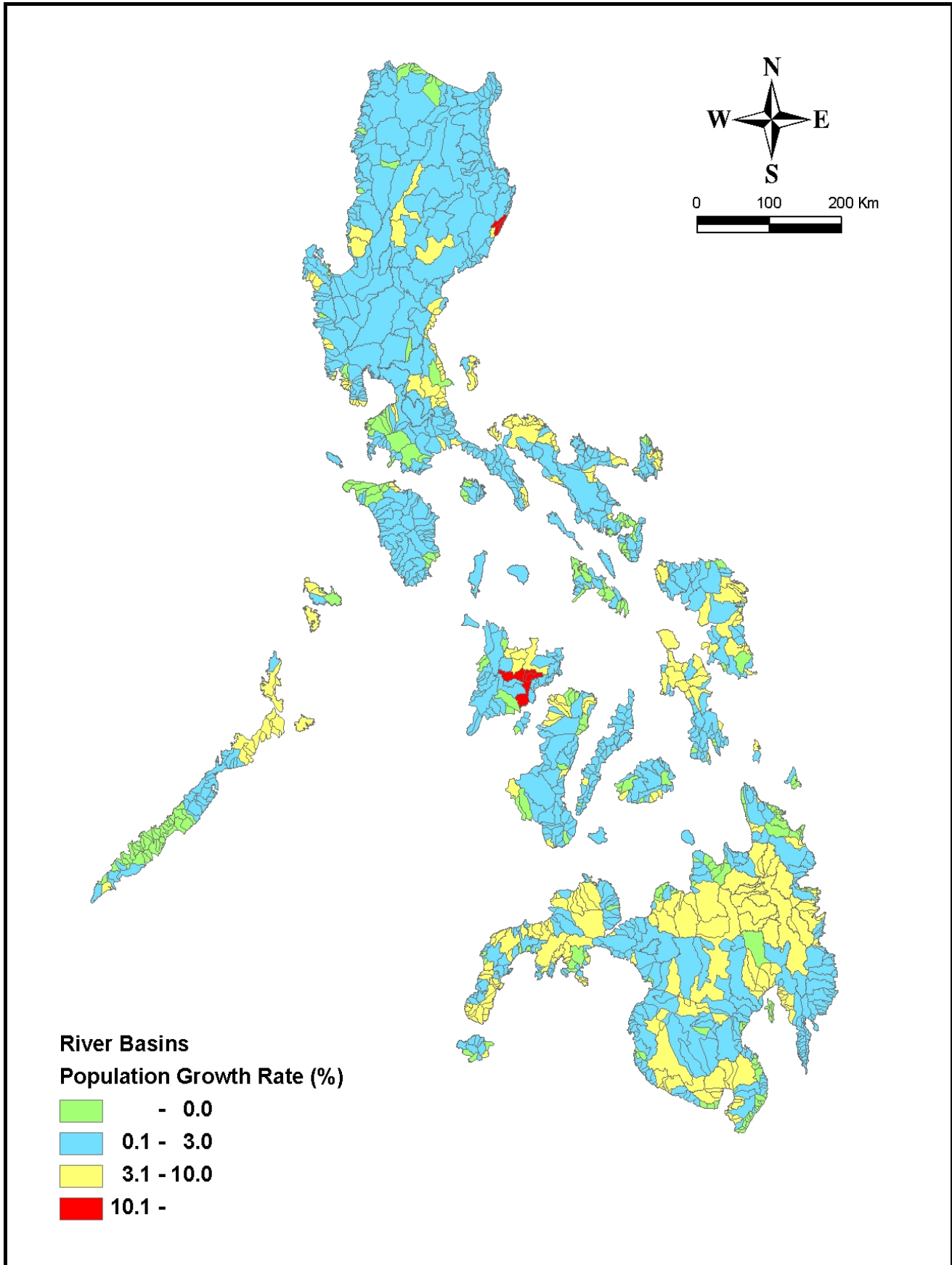


THE STUDY ON THE NATIONWIDE FLOOD RISK ASSESSMENT AND THE FLOOD MITIGATION PLAN FOR THE SELECTED AREAS IN THE REPUBLIC OF THE PHILIPPINES

JAPAN INTERNATIONAL COOPERATION AGENCY

Fig. 3-3

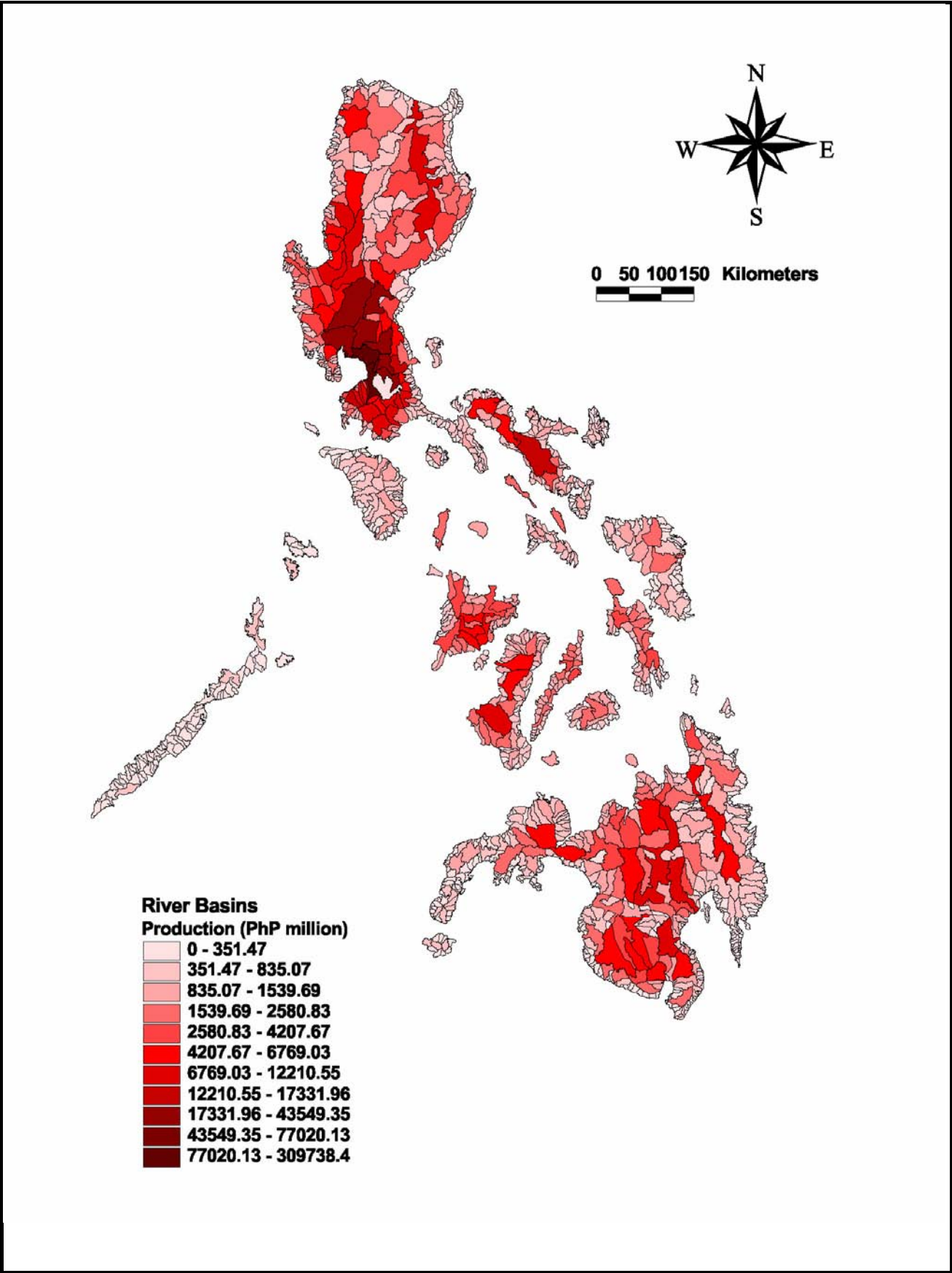
Population



THE STUDY ON THE NATIONWIDE FLOOD RISK ASSESSMENT AND THE FLOOD MITIGATION PLAN FOR THE SELECTED AREAS IN THE REPUBLIC OF THE PHILIPPINES

Fig. 3-4
Population Growth Rate

JAPAN INTERNATIONAL COOPERATION AGENCY

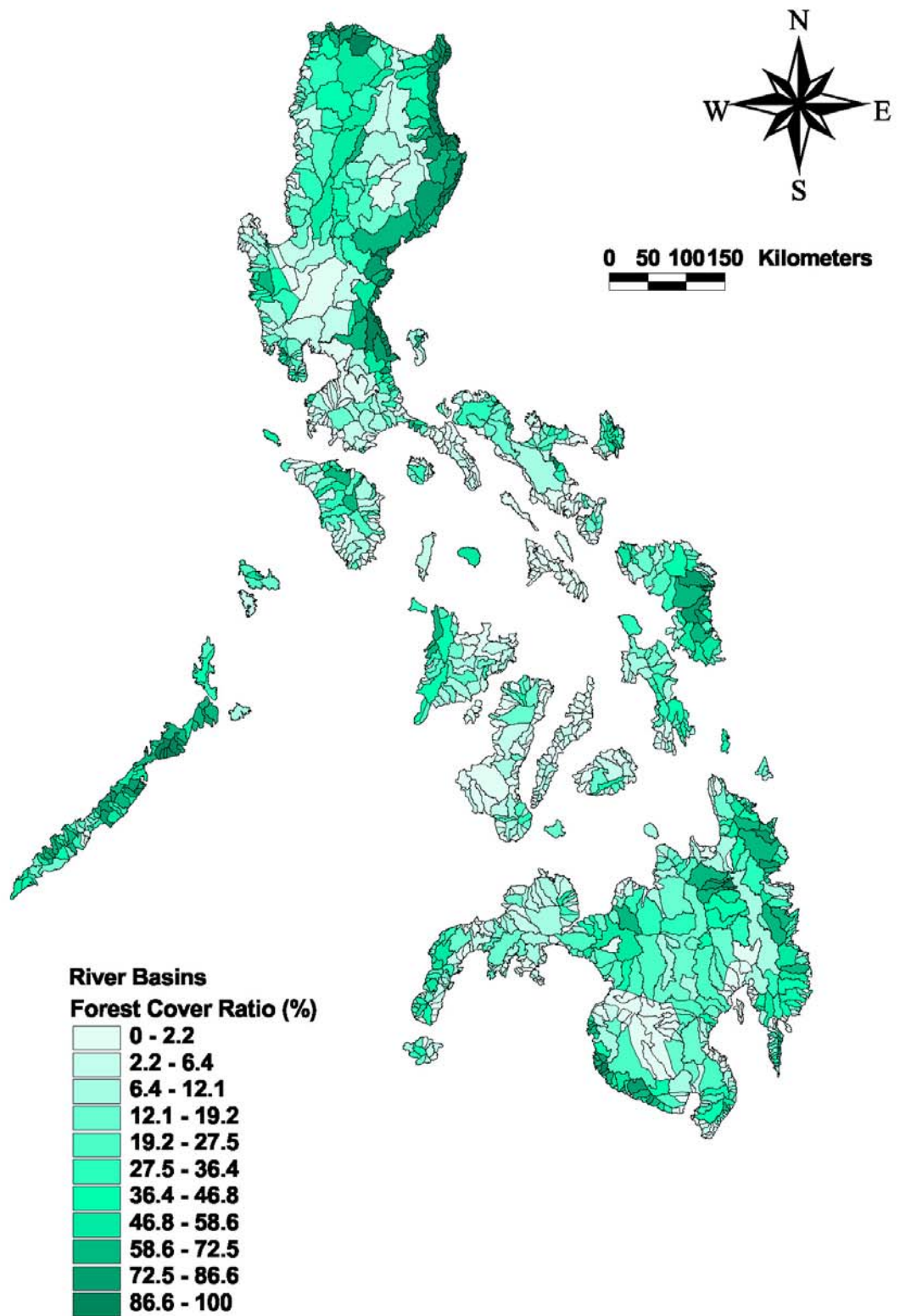


THE STUDY ON THE NATIONWIDE FLOOD RISK ASSESSMENT AND THE FLOOD MITIGATION PLAN FOR THE SELECTED AREAS IN THE REPUBLIC OF THE PHILIPPINES

JAPAN INTERNATIONAL COOPERATION AGENCY

Fig. 3-5

Production



THE STUDY ON THE NATIONWIDE FLOOD RISK
ASSESSMENT AND THE FLOOD MITIGATION
PLAN FOR THE SELECTED AREAS
IN THE REPUBLIC OF THE PHILIPPINES

JAPAN INTERNATIONAL COOPERATION AGENCY

Fig. 3-6

Forest Cover Ratio