

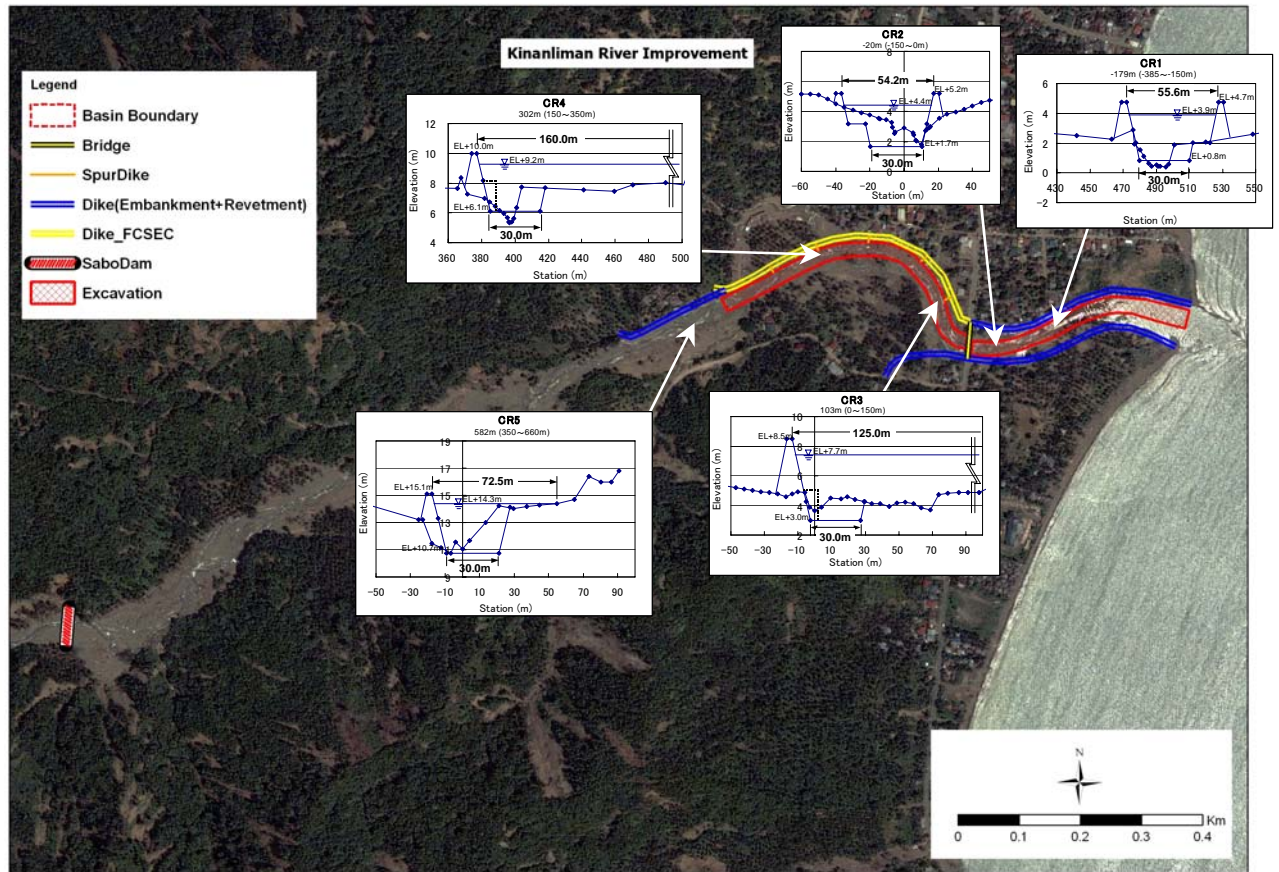
THE STUDY ON THE NATIONWIDE FLOOD RISK ASSESSMENT AND THE FLOOD MITIGATION PLAN FOR THE SELECTED AREAS IN THE REPUBLIC OF THE PHILIPPINES

付図 5-8

キナンリマン流域図

JAPAN INTERNATIONAL COOPERATION AGENCY



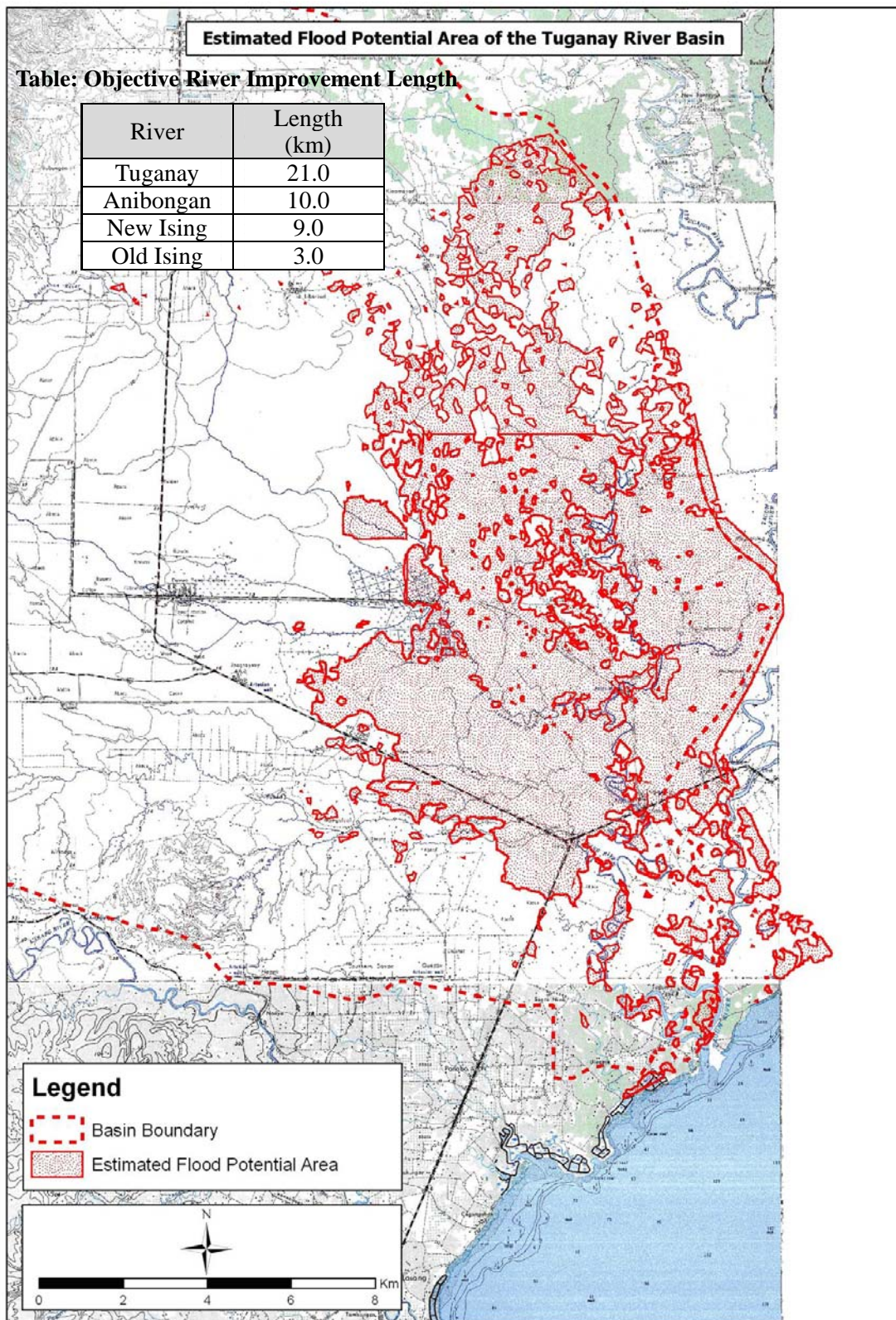


THE STUDY ON THE NATIONWIDE FLOOD RISK ASSESSMENT AND THE FLOOD MITIGATION PLAN FOR THE SELECTED AREAS IN THE REPUBLIC OF THE PHILIPPINES

JAPAN INTERNATIONAL COOPERATION AGENCY

付図 5-9

キナンリマン流域洪水対策計画概要図



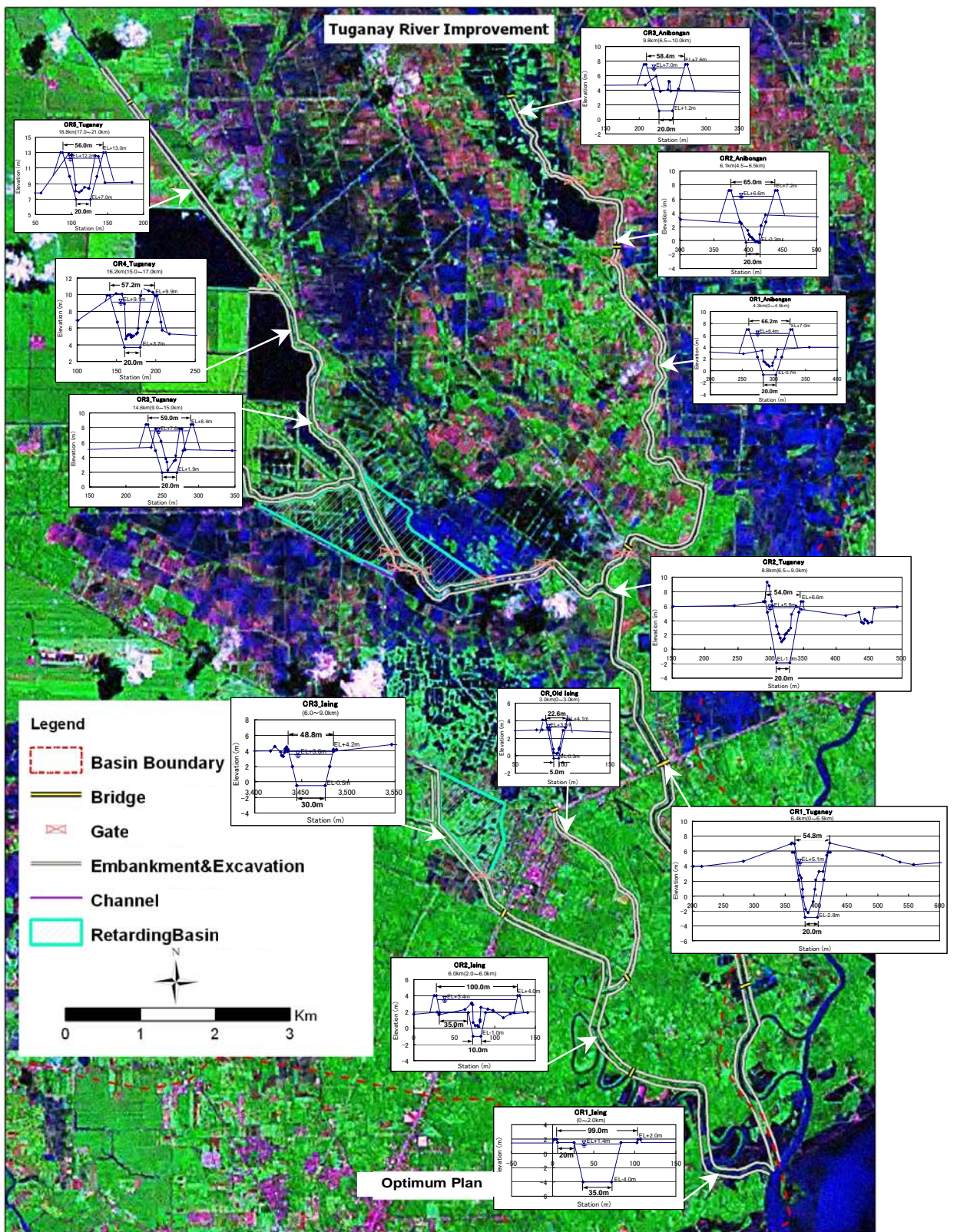
THE STUDY ON THE NATIONWIDE FLOOD RISK ASSESSMENT AND THE FLOOD MITIGATION PLAN FOR THE SELECTED AREAS IN THE REPUBLIC OF THE PHILIPPINES

付図 5-10

ツガナイ流域図

JAPAN INTERNATIONAL COOPERATION AGENCY





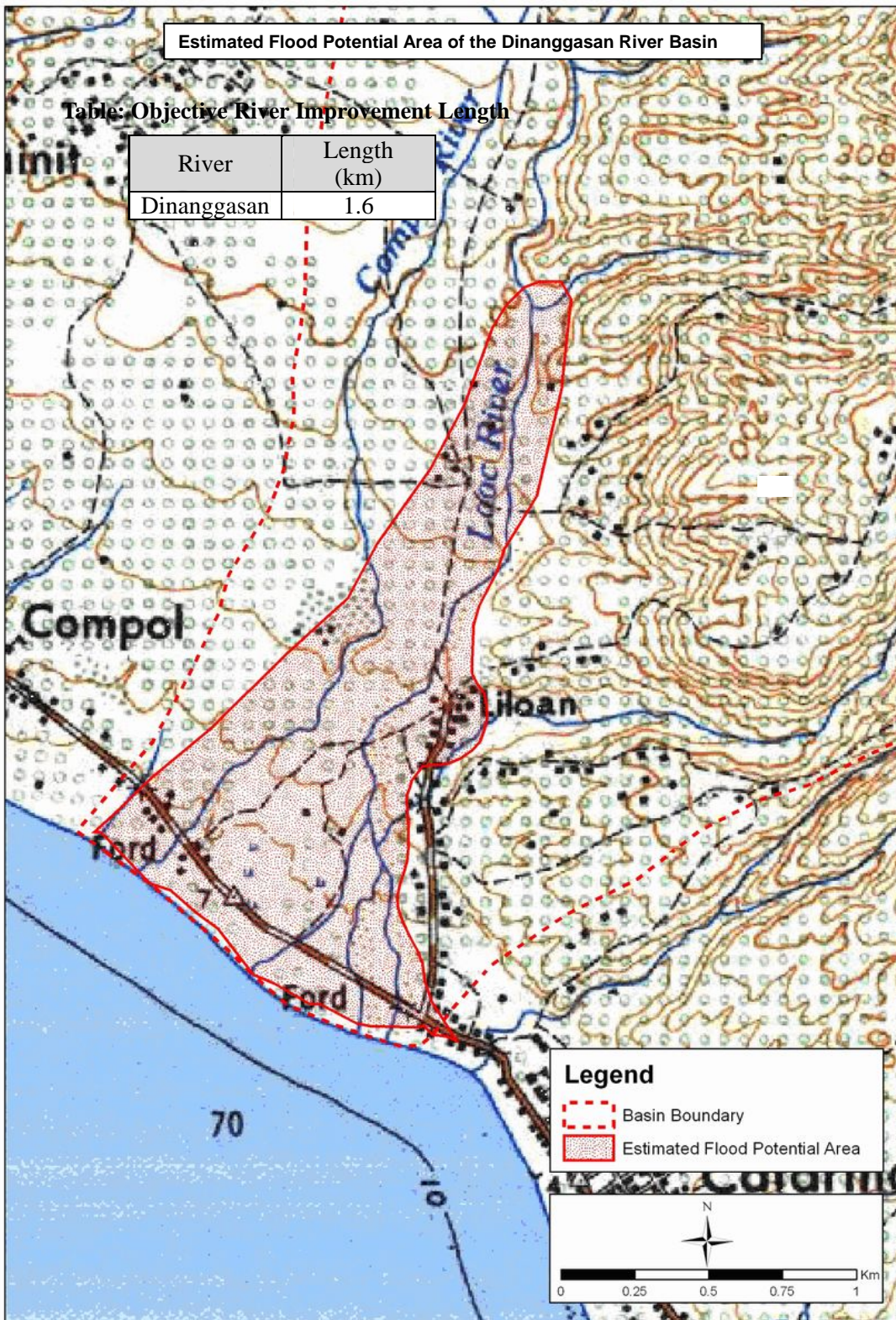
THE STUDY ON THE NATIONWIDE FLOOD RISK ASSESSMENT AND THE FLOOD MITIGATION PLAN FOR THE SELECTED AREAS IN THE REPUBLIC OF THE PHILIPPINES

JAPAN INTERNATIONAL COOPERATION AGENCY

付図 5-11

ツガナイ流域洪水対策計画概要図



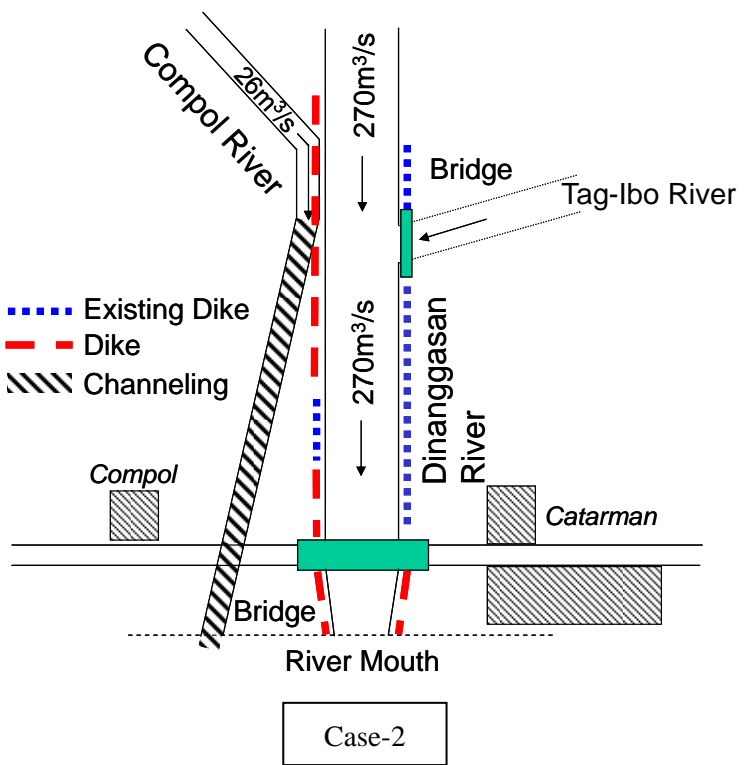
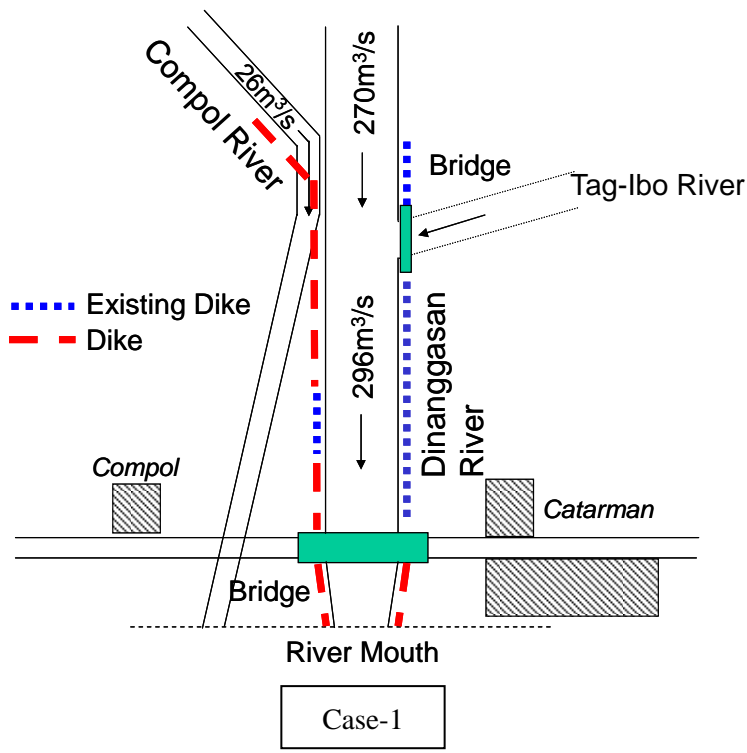


THE STUDY ON THE NATIONWIDE FLOOD RISK ASSESSMENT AND THE FLOOD MITIGATION PLAN FOR THE SELECTED AREAS IN THE REPUBLIC OF THE PHILIPPINES

JAPAN INTERNATIONAL COOPERATION AGENCY

付図 5-12

ディナガサン流域図



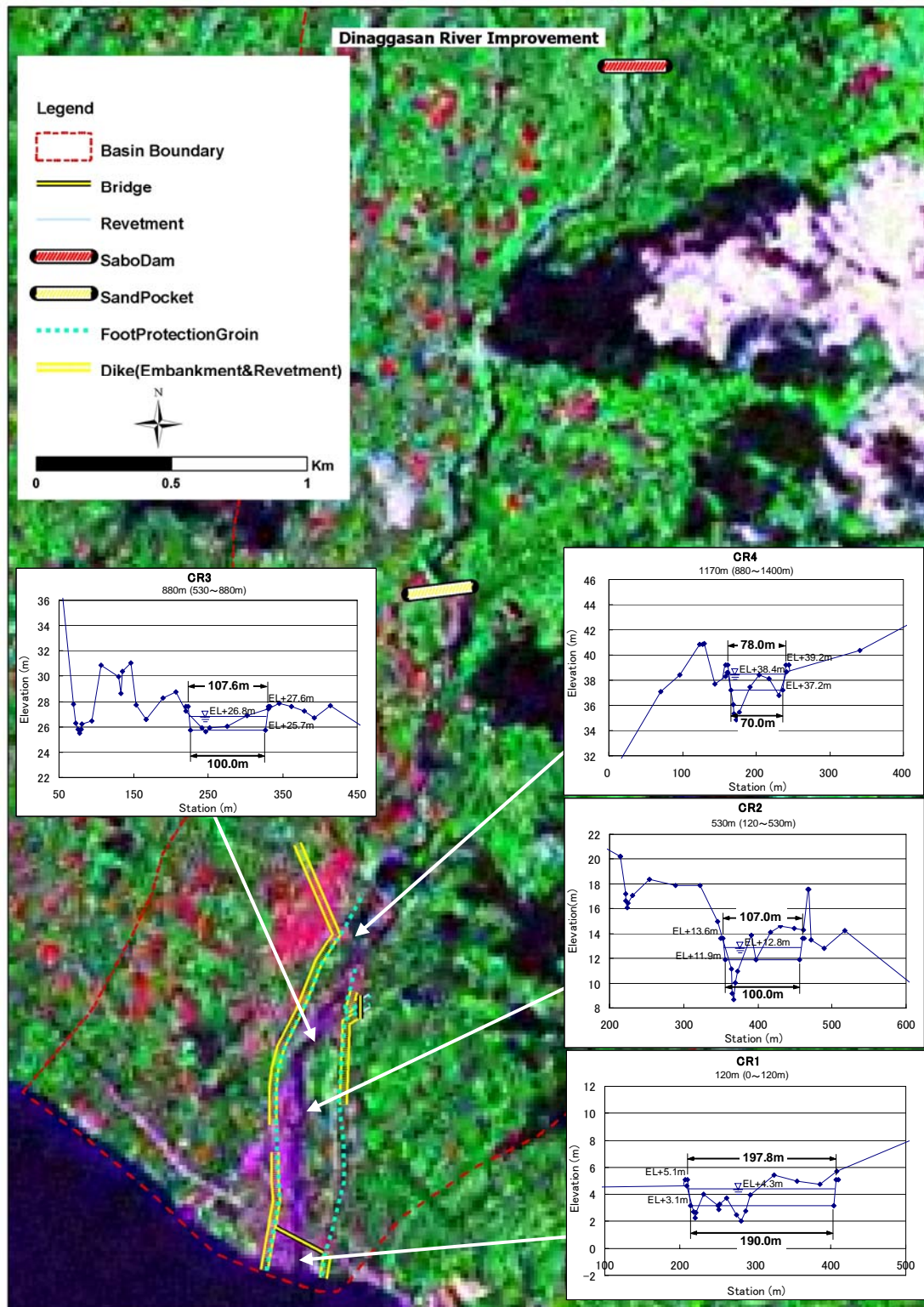
THE STUDY ON THE NATIONWIDE FLOOD RISK ASSESSMENT AND THE FLOOD MITIGATION PLAN FOR THE SELECTED AREAS IN THE REPUBLIC OF THE PHILIPPINES

JAPAN INTERNATIONAL COOPERATION AGENCY

付図 5-13

ディナガサン代替案ケース図





THE STUDY ON THE NATIONWIDE FLOOD RISK ASSESSMENT AND THE FLOOD MITIGATION PLAN FOR THE SELECTED AREAS IN THE REPUBLIC OF THE PHILIPPINES

JAPAN INTERNATIONAL COOPERATION AGENCY

付図 5-14

ディナガサン流域洪水対策概要図