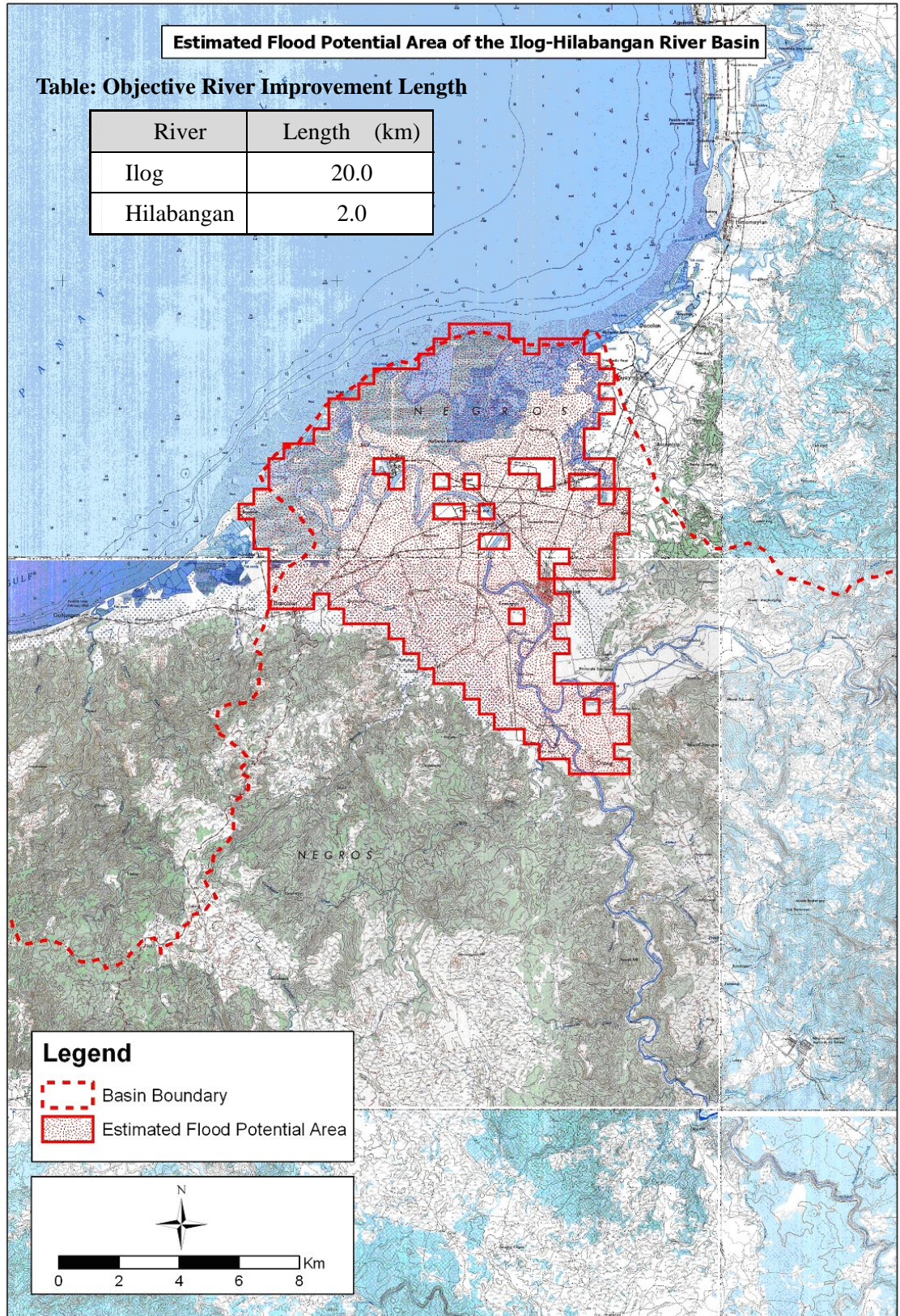


Estimated Flood Potential Area of the Ilog-Hilabangan River Basin

Table: Objective River Improvement Length

River	Length (km)
Ilog	20.0
Hilabangan	2.0

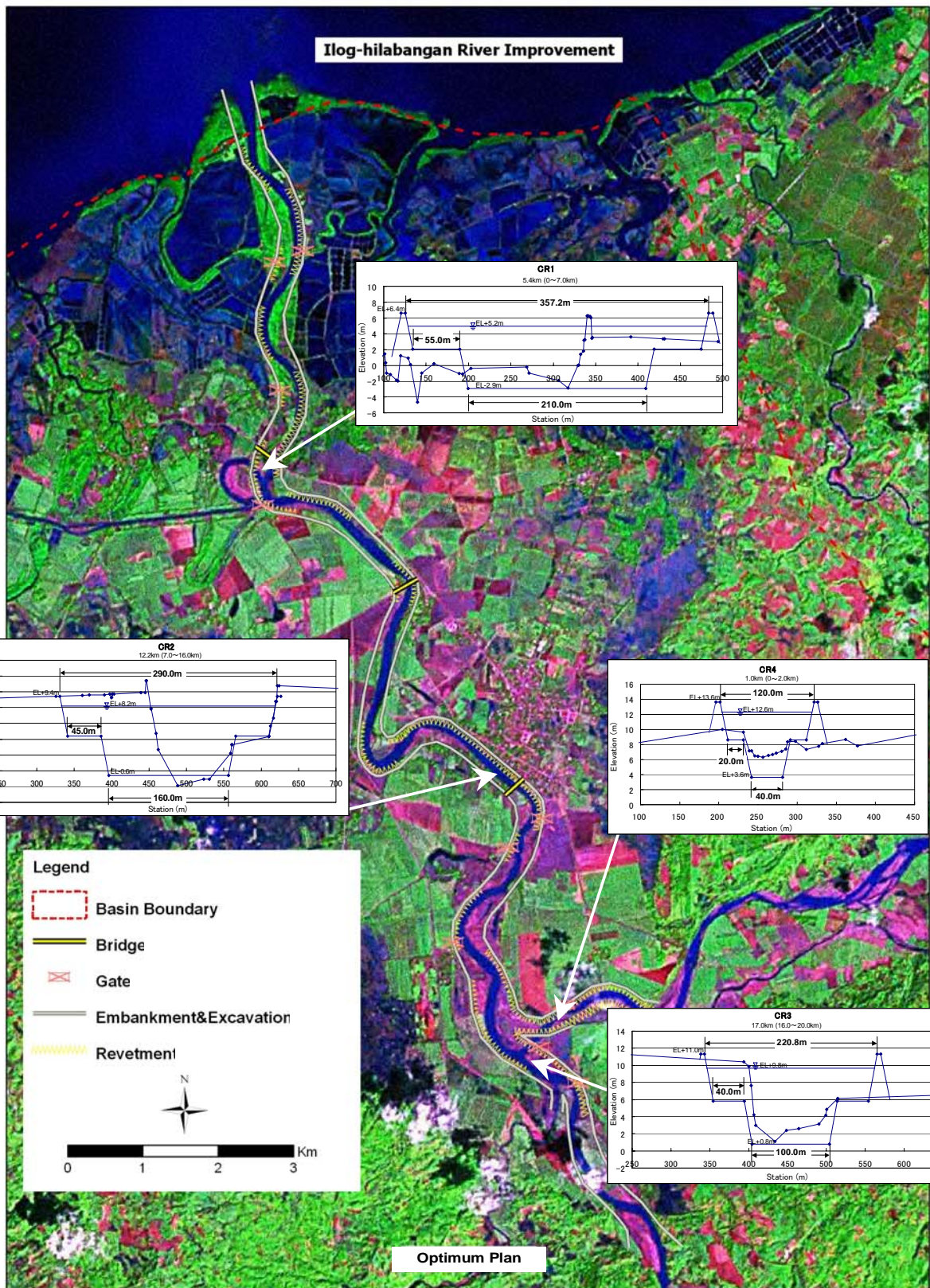


THE STUDY ON THE NATIONWIDE FLOOD RISK ASSESSMENT AND THE FLOOD MITIGATION PLAN FOR THE SELECTED AREAS IN THE REPUBLIC OF THE PHILIPPINES

JAPAN INTERNATIONAL COOPERATION AGENCY

付図 5-1

イログ・ヒラバンガン流域図

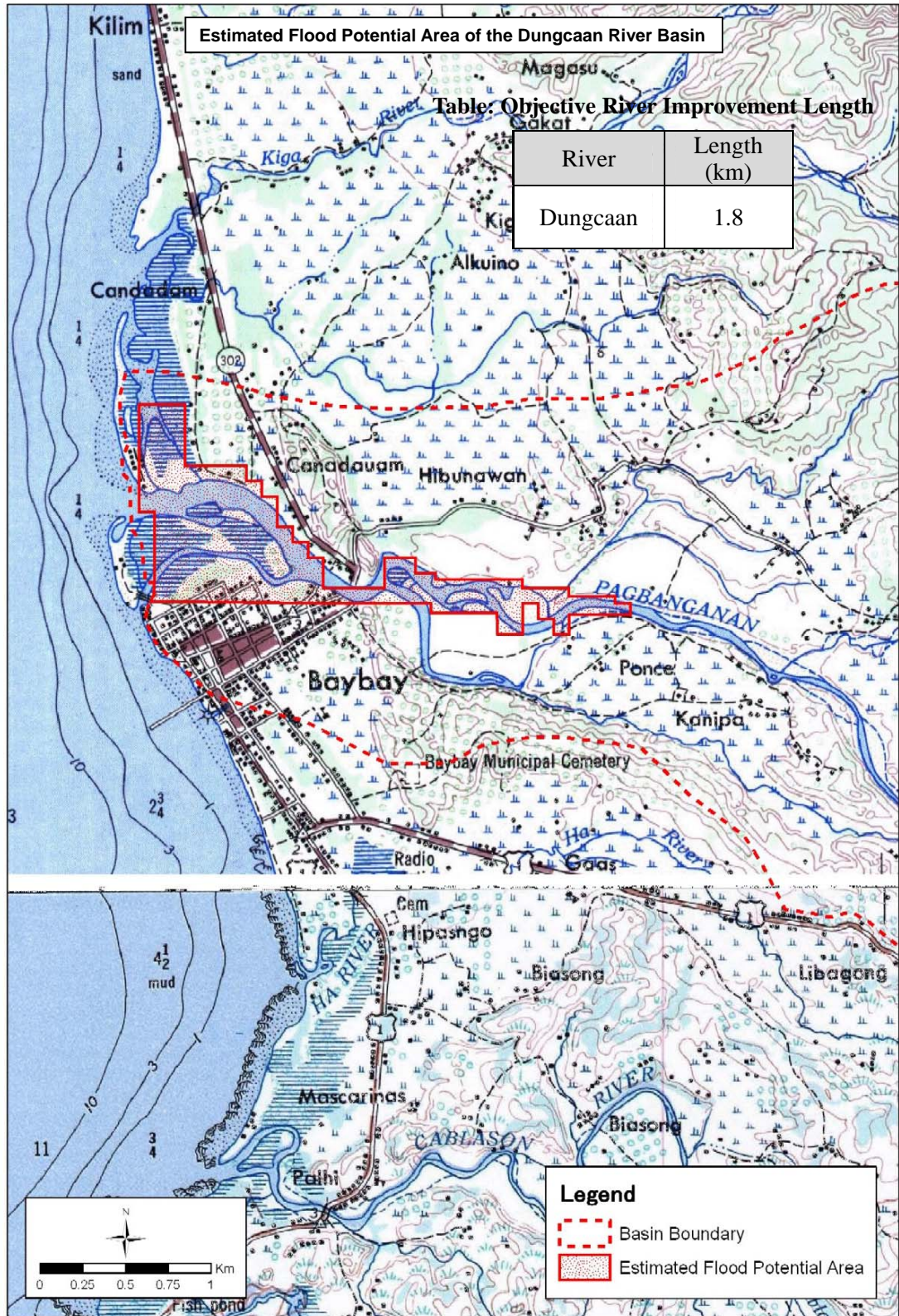


THE STUDY ON THE NATIONWIDE FLOOD RISK ASSESSMENT AND THE FLOOD MITIGATION PLAN FOR THE SELECTED AREAS IN THE REPUBLIC OF THE PHILIPPINES

JAPAN INTERNATIONAL COOPERATION AGENCY

付図 5-2

イログ・ヒラバンガン流域
洪水対策計画概要図

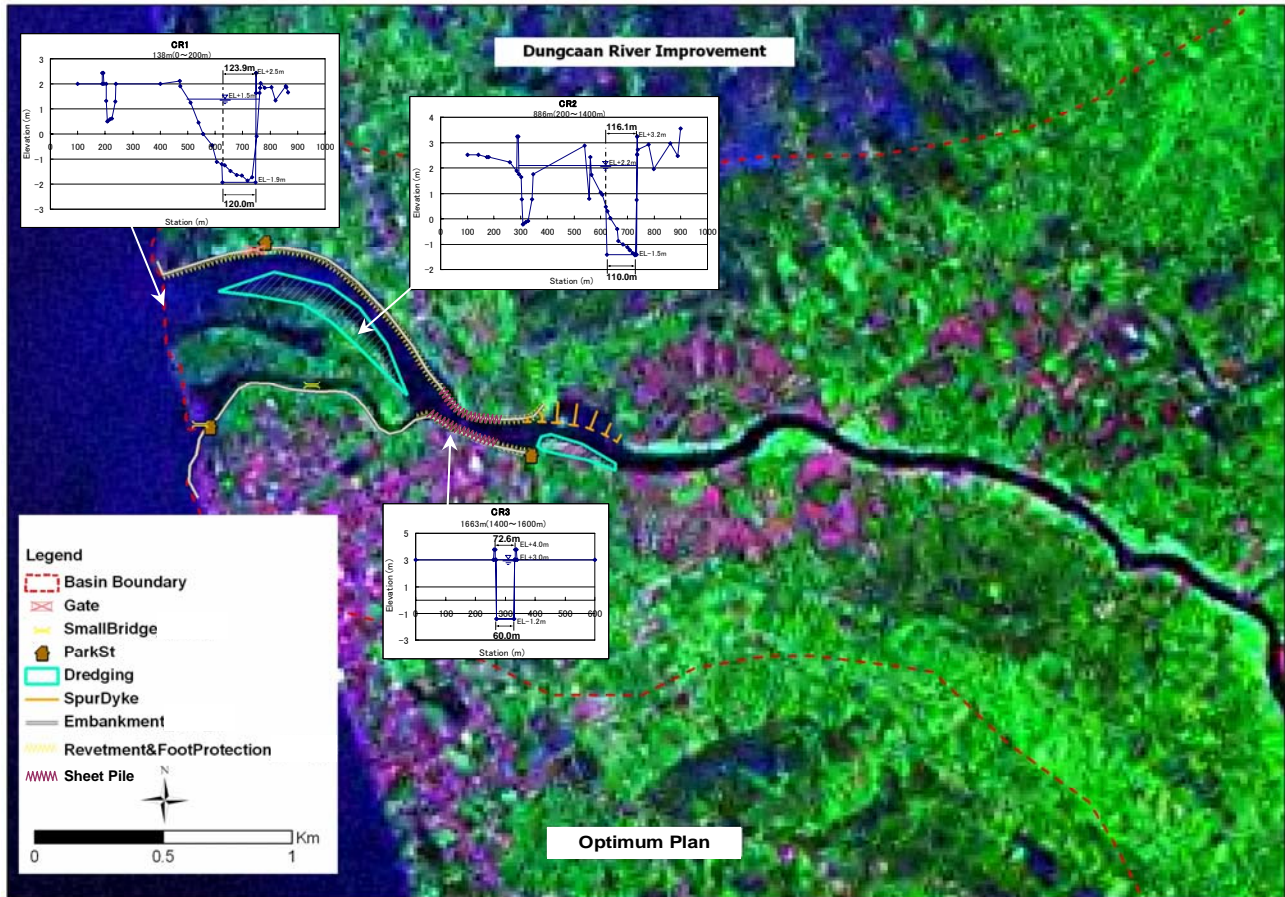


THE STUDY ON THE NATIONWIDE FLOOD RISK ASSESSMENT AND THE FLOOD MITIGATION PLAN FOR THE SELECTED AREAS IN THE REPUBLIC OF THE PHILIPPINES

JAPAN INTERNATIONAL COOPERATION AGENCY

付図 5-3

ドゥンガーン流域図

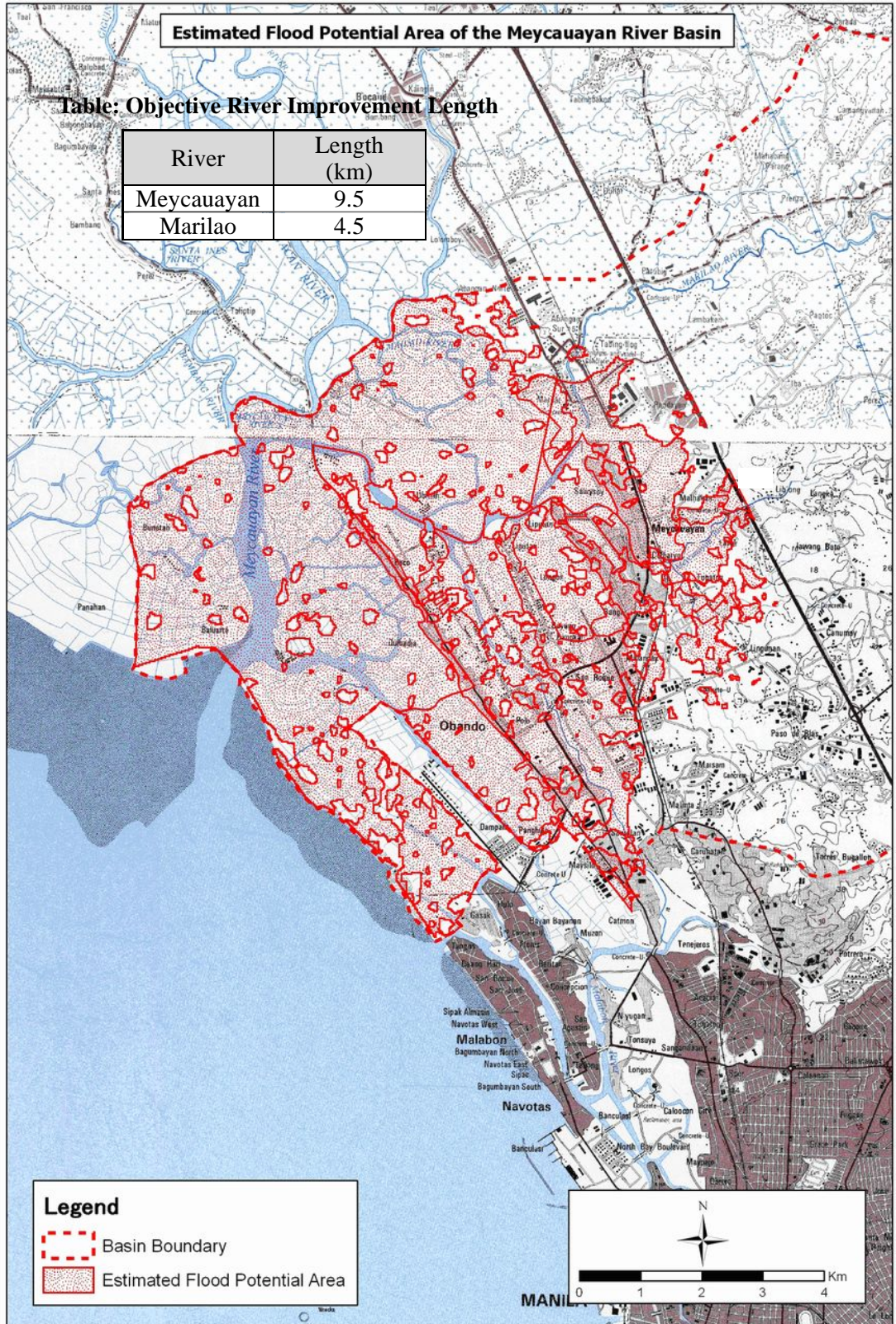


THE STUDY ON THE NATIONWIDE FLOOD RISK ASSESSMENT AND THE FLOOD MITIGATION PLAN FOR THE SELECTED AREAS IN THE REPUBLIC OF THE PHILIPPINES

JAPAN INTERNATIONAL COOPERATION AGENCY

付図 5-4

ドゥンガーン流域
洪水対策計画概要図

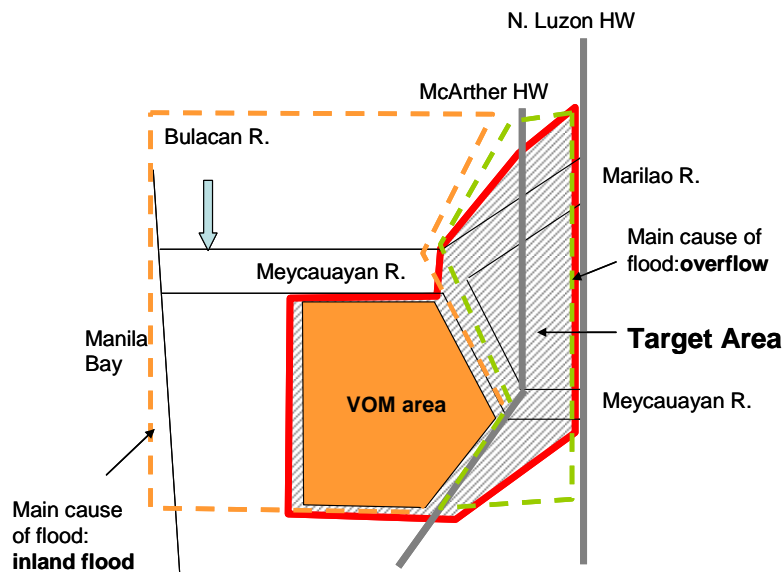
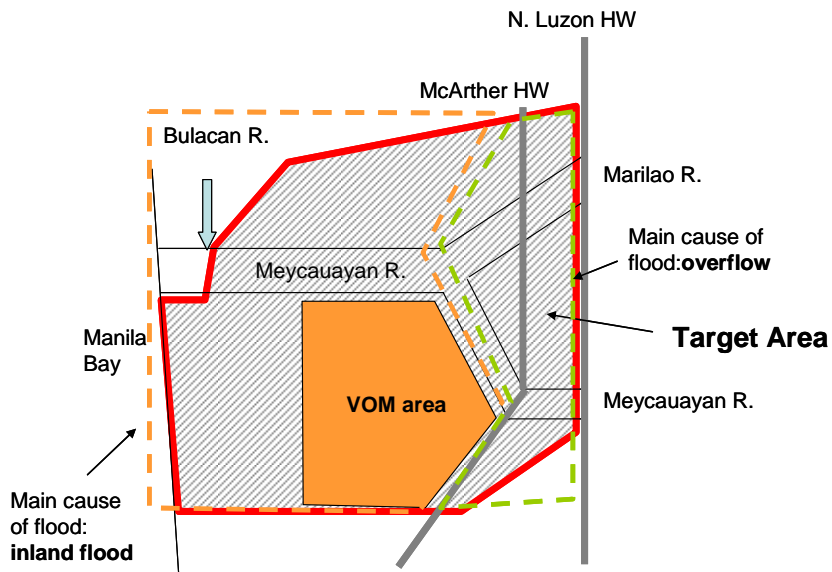


THE STUDY ON THE NATIONWIDE FLOOD RISK ASSESSMENT AND THE FLOOD MITIGATION PLAN FOR THE SELECTED AREAS IN THE REPUBLIC OF THE PHILIPPINES

JAPAN INTERNATIONAL COOPERATION AGENCY

付図 5-5

メイカヤン流域図

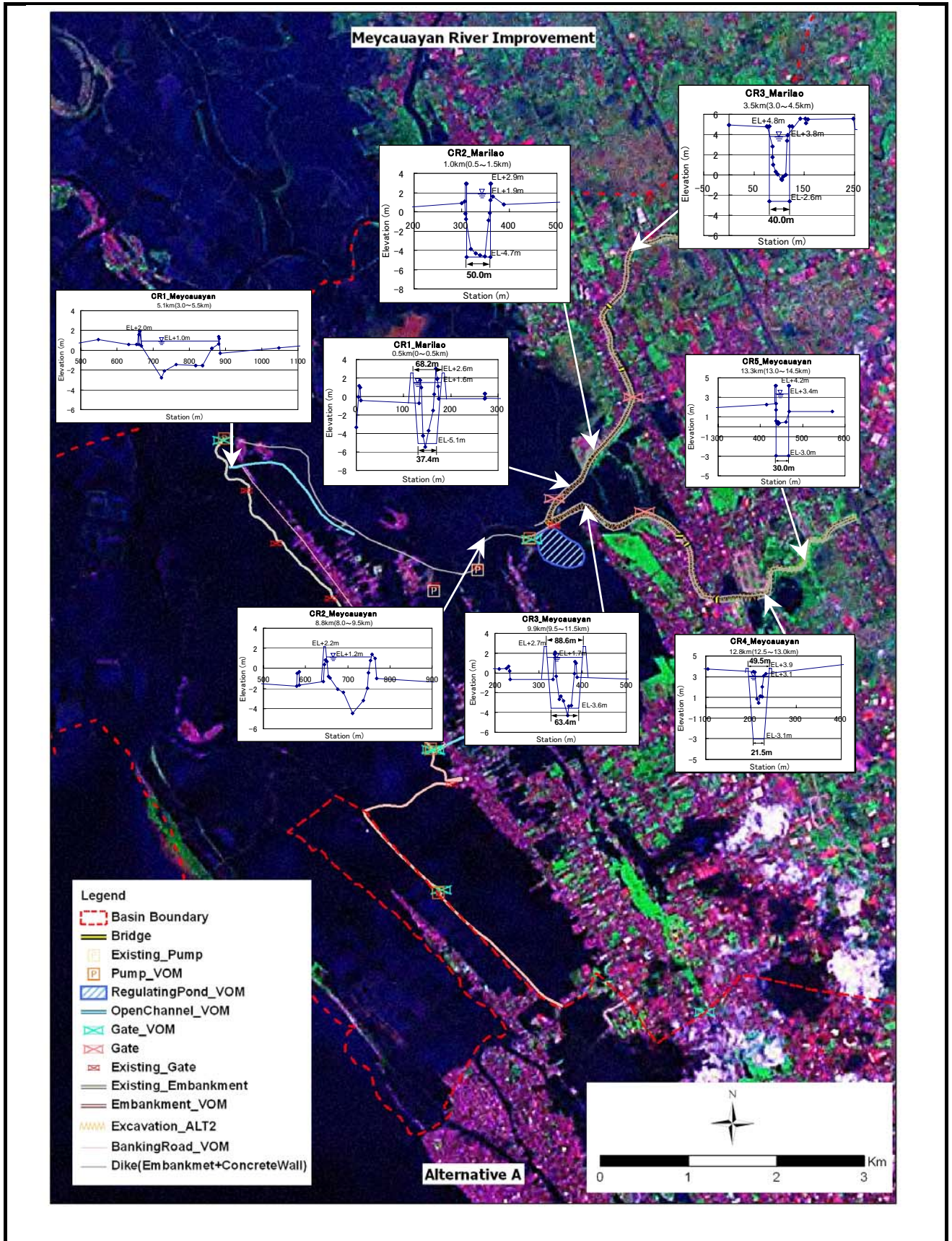


THE STUDY ON THE NATIONWIDE FLOOD RISK ASSESSMENT AND THE FLOOD MITIGATION PLAN FOR THE SELECTED AREAS IN THE REPUBLIC OF THE PHILIPPINES

JAPAN INTERNATIONAL COOPERATION AGENCY

付図 5-6

メイカヤン流域洪水対策対象代替案図



THE STUDY ON THE NATIONWIDE FLOOD RISK
ASSESSMENT AND THE FLOOD MITIGATION
PLAN FOR THE SELECTED AREAS
IN THE REPUBLIC OF THE PHILIPPINES

JAPAN INTERNATIONAL COOPERATION AGENCY

付図 5-7
メイカヤン流域洪水対策計画概要図