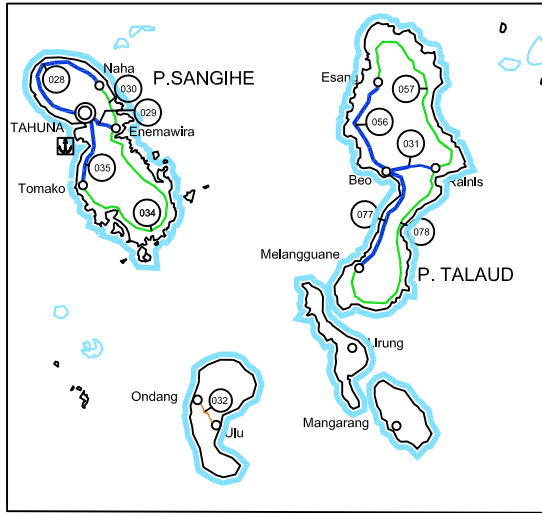
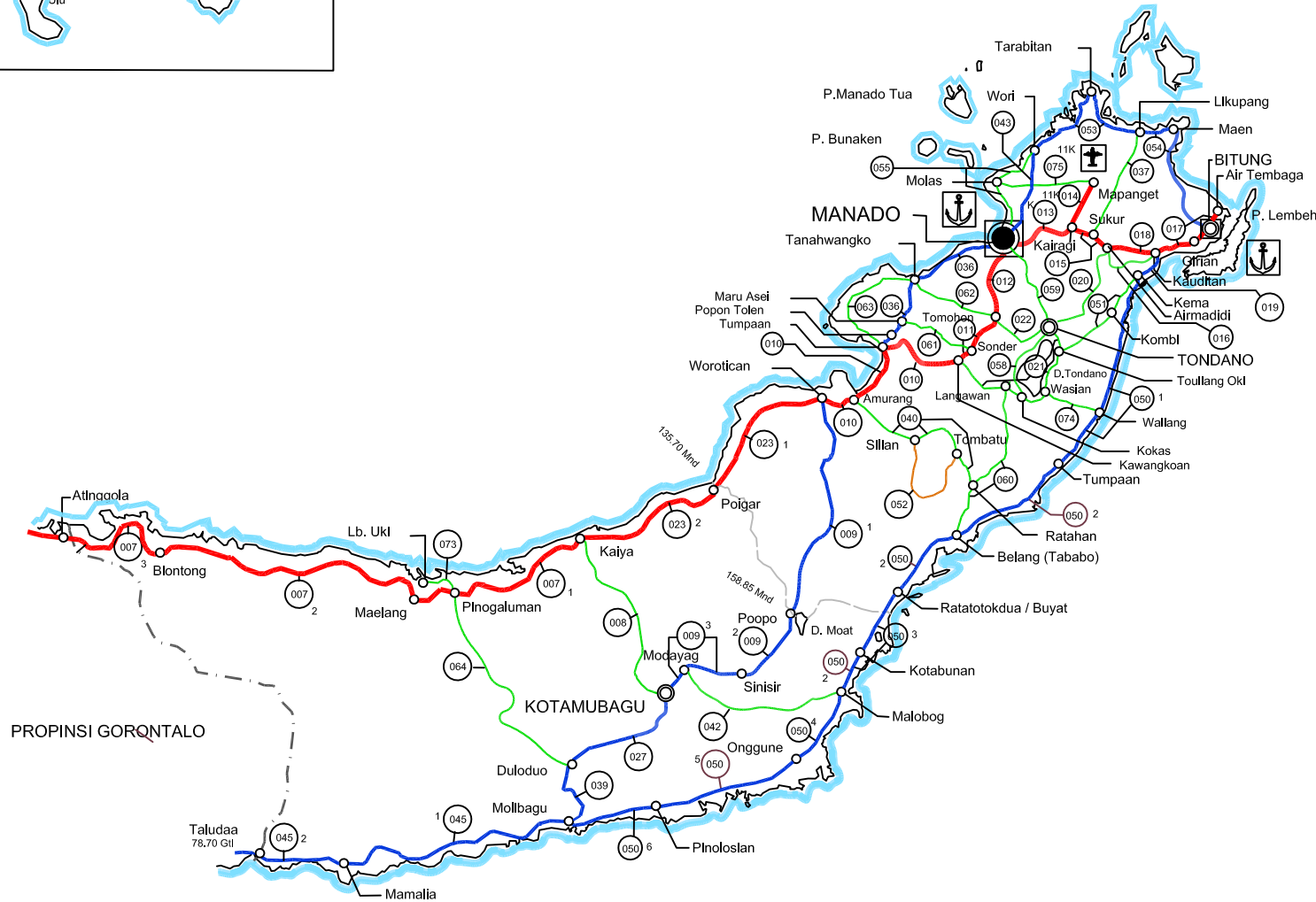


(2) FUNCTIONAL CATEGORY

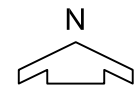


BASE MAP : LAMPIRAN 23A.
 KEPUTUSAN MENTERI PERKUMIHAN DAN
 PRASARANA WILAYAH
 NOMOR : 376 / KPTS / M / 2004
 TANGGAL : 19 OKTOBER 2004

NORTH SULAWESI PROVINCE (50)

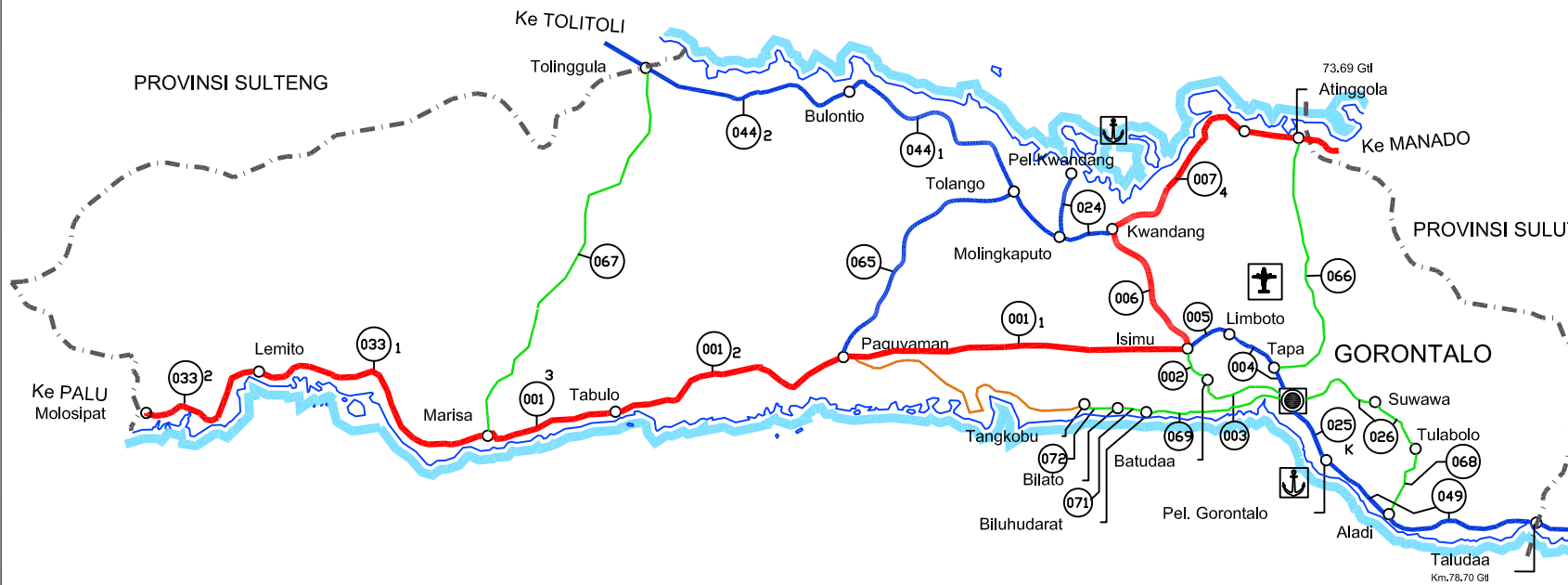
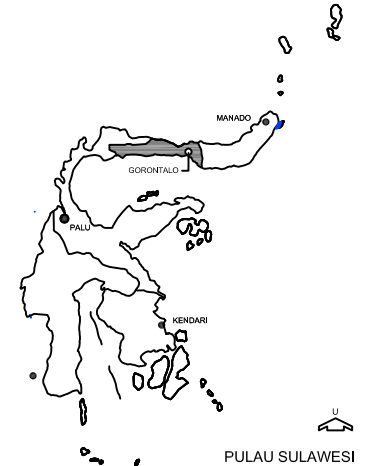


- LEGEND**
- ARTERIAL ROAD
 - COLLECTOR ROAD 1
 - COLLECTOR ROAD 2
 - COLLECTOR ROAD 3
 - BOUNDARY OF PROVINCE
 - - - BOUNDARY OF DISTRICT (KABUPATEN)
 - CAPITAL CITY OF PROVINCE
 - CITY
 - CENTER OF DISTRICT (KABUPATEN)
 - CENTER OF SUB-DISTRICT (KECAMATAN)
 - AIRPORT
 - PORT
 - LINK NUMBER

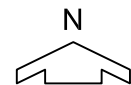


BASE MAP : LAMPIRAN 24A,
 KEPUTUSAN MENTERI PERMUKIMAN DAN
 PRASARANA WILAYAH
 NOMOR : 376 / KPTS / M / 2004.
 TANGGAL : 19 OKTOBER 2004

GORONTALO PROVINCE (51)

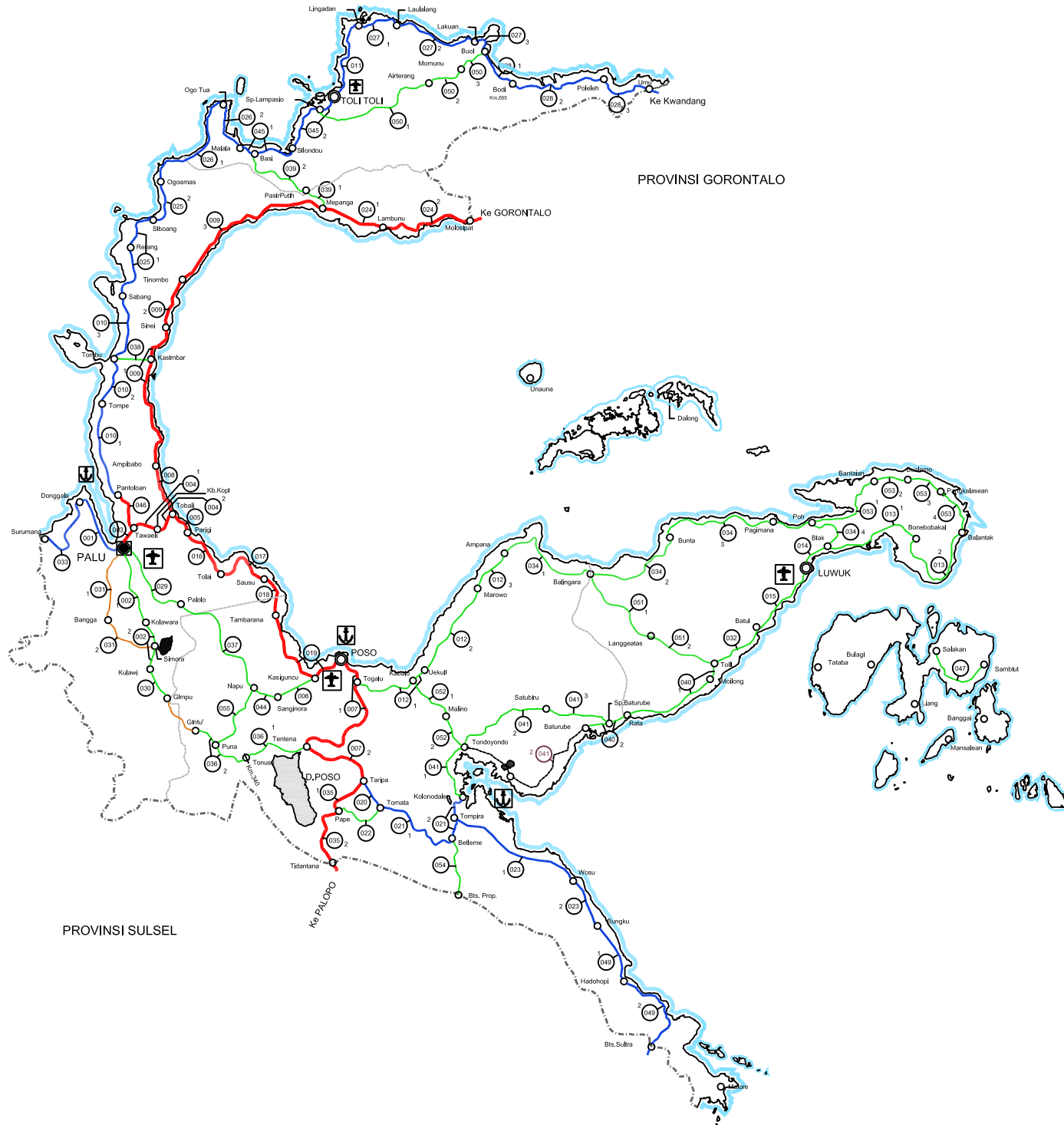
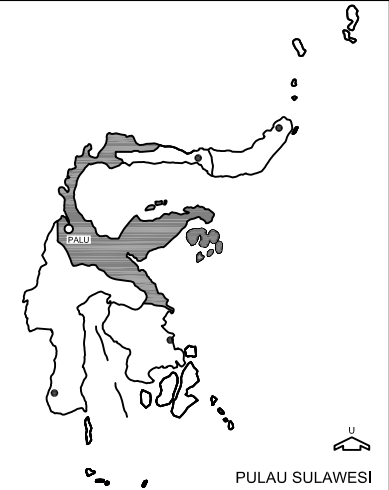


- LEGEND**
- ARTERIAL ROAD
 - COLLECTOR ROAD 1
 - COLLECTOR ROAD 2
 - COLLECTOR ROAD 3
 - - - - BOUNDARY OF PROVINCE
 - · - · - BOUNDARY OF DISTRICT (KABUPATEN)
 - CAPITAL CITY OF PROVINCE
 - CITY
 - CENTER OF DISTRICT (KABUPATEN)
 - CENTER OF SUB-DISTRICT (KECAMATAN)
 - AIRPORT
 - PORT
 - LINK NUMBER

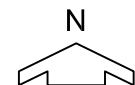


BASE MAP : LAMPIRAN 25A.
 KEPUTUSAN MENTERI PERMUKIMAN DAN
 PRASARANA WILAYAH
 NOMOR : 376 / KPTS / M / 2004
 TANGGAL : 19 OKTOBER 2004

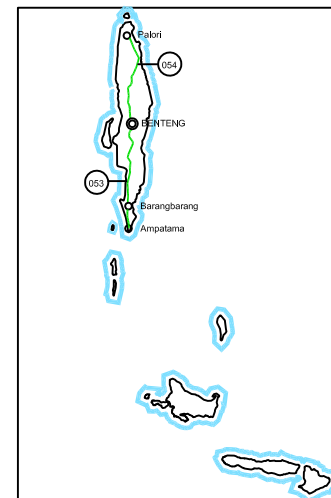
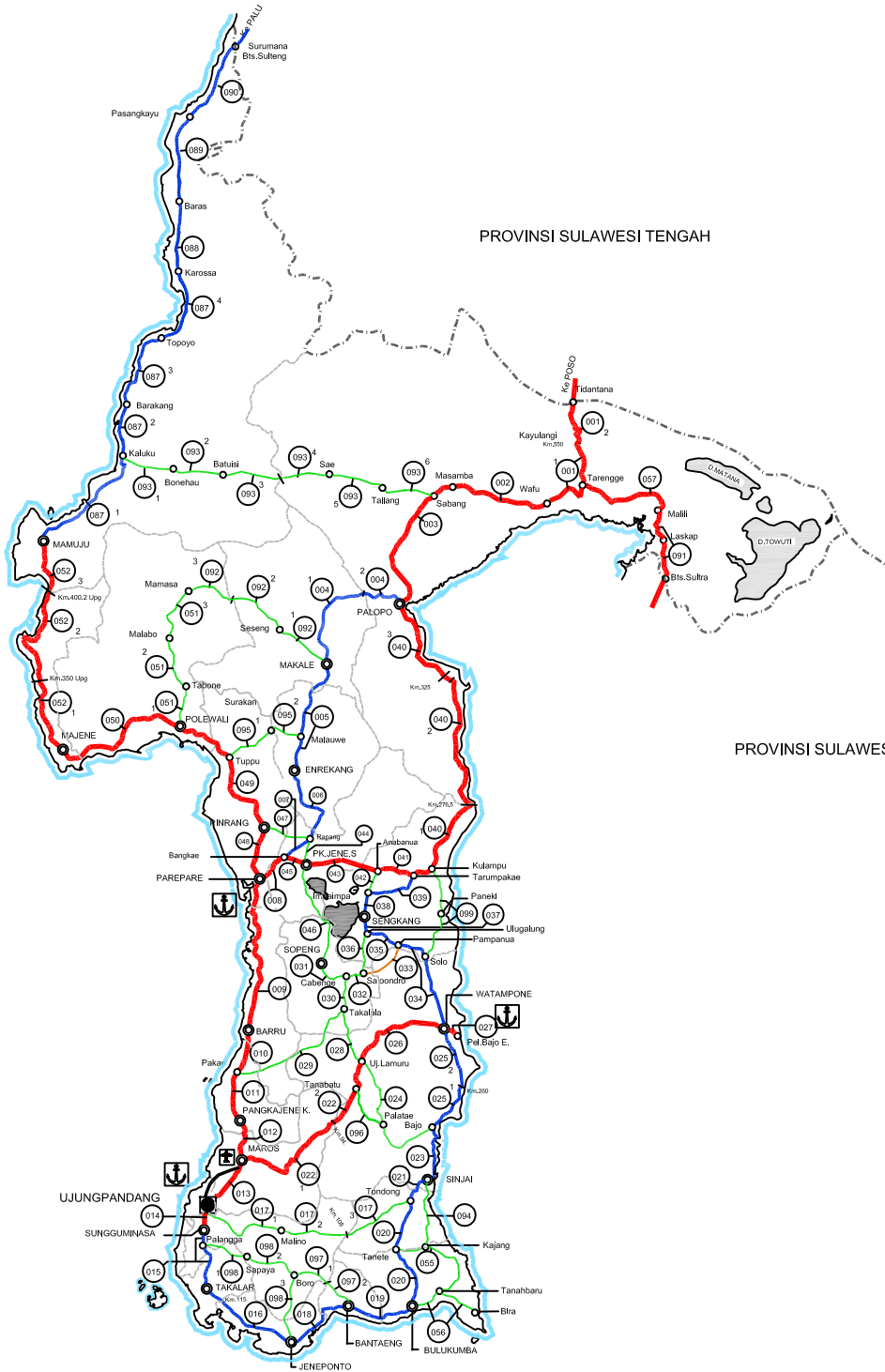
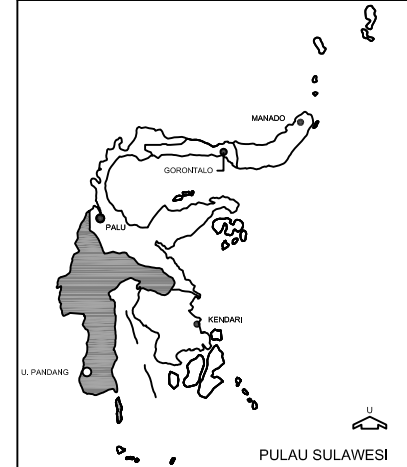
CENTRAL SULAWESI PROVINCE (52)



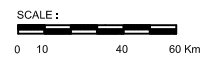
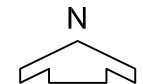
- LEGEND**
- ARTERIAL ROAD
 - COLLECTOR ROAD 1
 - COLLECTOR ROAD 2
 - COLLECTOR ROAD 3
 - BOUNDARY OF PROVINCE
 - BOUNDARY OF DISTRICT (KABUPATEN)
 - CAPITAL CITY OF PROVINCE
 - CITY
 - CENTER OF DISTRICT (KABUPATEN)
 - CENTER OF SUB-DISTRICT (KECAMATAN)
 - ✈ AIRPORT
 - ⚓ PORT
 - LINK NUMBER



SOUTH SULAWESI PROVINCE (54)

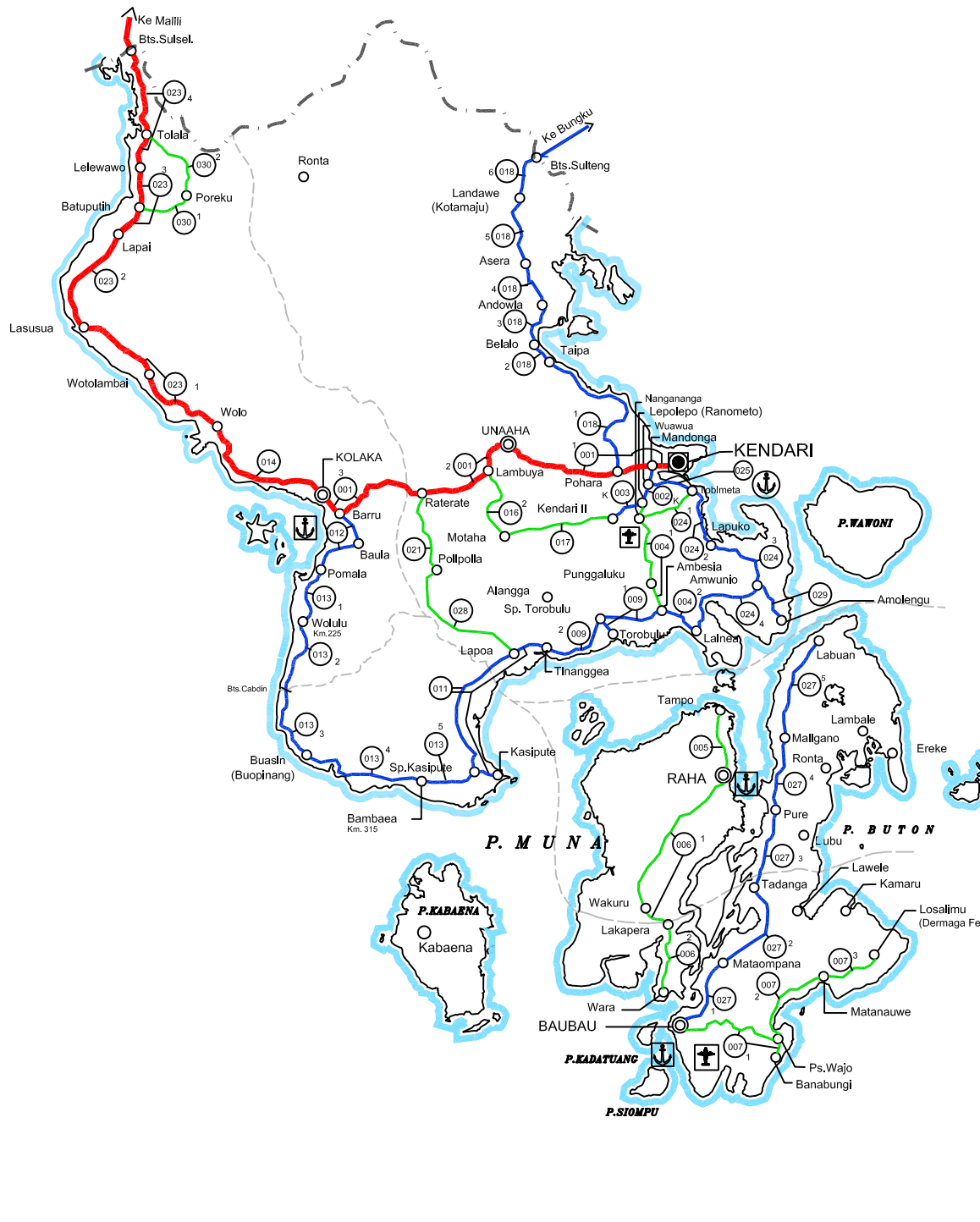
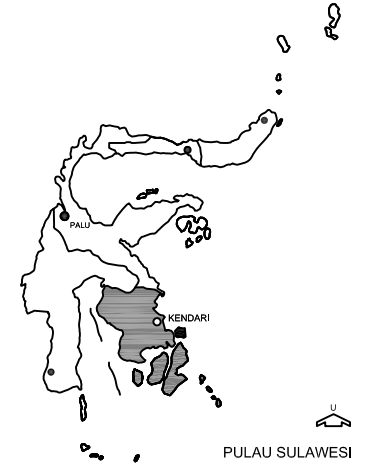


- LEGEND**
- ARTERIAL ROAD
 - COLLECTOR ROAD 1
 - COLLECTOR ROAD 2
 - COLLECTOR ROAD 3
 - — — — — BOUNDARY OF PROVINCE
 - - - - - BOUNDARY OF DISTRICT (KABUPATEN)
 - CAPITAL CITY OF PROVINCE
 - CITY
 - CENTER OF DISTRICT (KABUPATEN)
 - CENTER OF SUB-DISTRICT (KECAMATAN)
 - ✈ AIRPORT
 - ⚓ PORT
 - LINK NUMBER



BASE MAP : LAMPIRAN 27A.
 KEPUTUSAN MENTERI PERMUKIMAN DAN
 PRASARANA WILAYAH
 NOMOR : 376 / KPTS / M / 2004
 TANGGAL : 19 OKTOBER 2004

SOUTHEAST SULAWESI PROVINCE (56)



- LEGEND**
- ARTERIAL ROAD
 - COLLECTOR ROAD 1
 - COLLECTOR ROAD 2
 - COLLECTOR ROAD 3
 - — — BOUNDARY OF PROVINCE
 - - - BOUNDARY OF DISTRICT (KABUPATEN)
 - ⦿ CAPITAL CITY OF PROVINCE
 - ⊙ CITY
 - ⊙ CENTER OF DISTRICT (KABUPATEN)
 - ⊙ CENTER OF SUB-DISTRICT (KECAMATAN)
 - ✈ AIRPORT
 - ⚓ PORT
 - ⊙ LINK NUMBER

