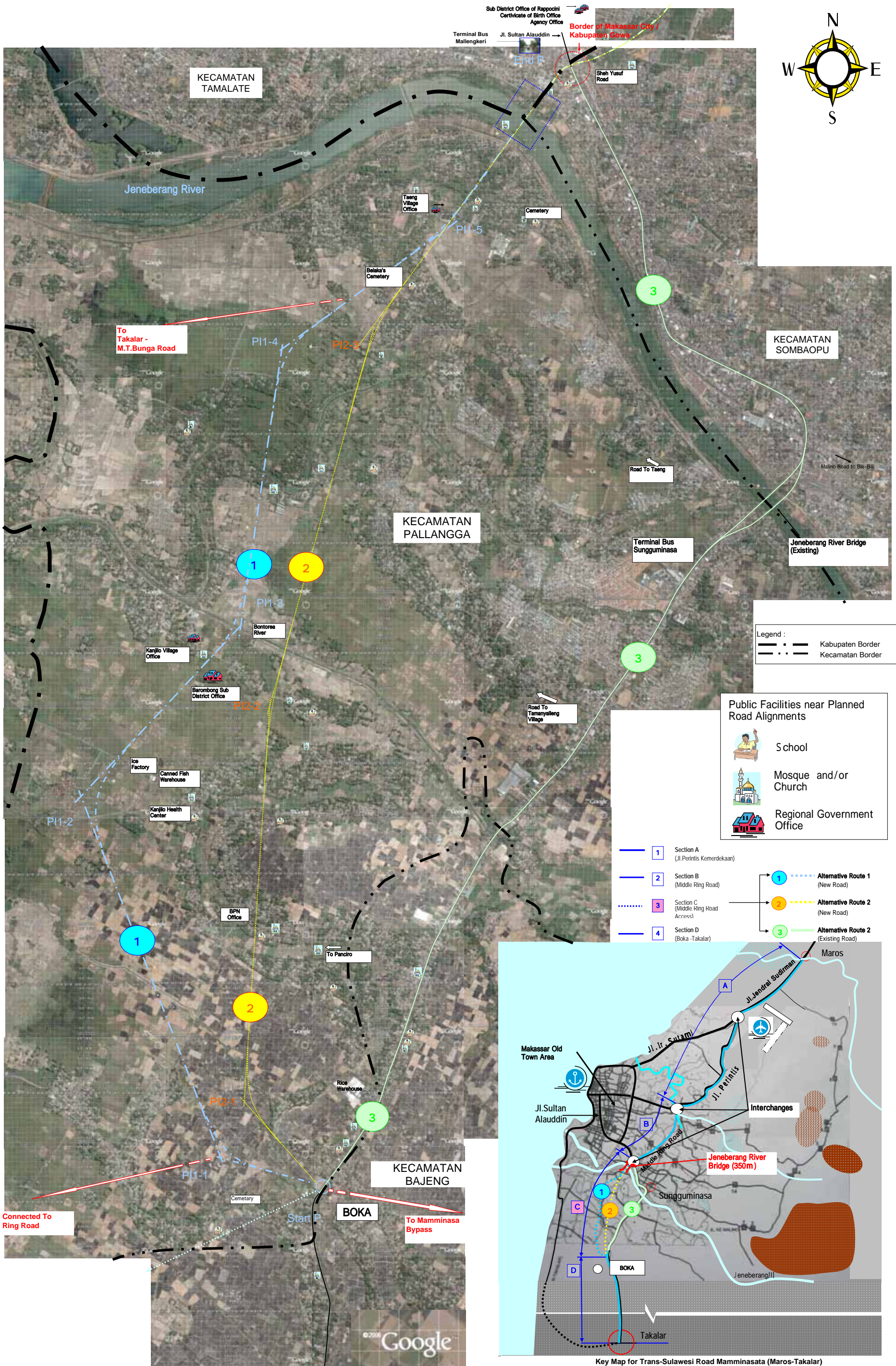
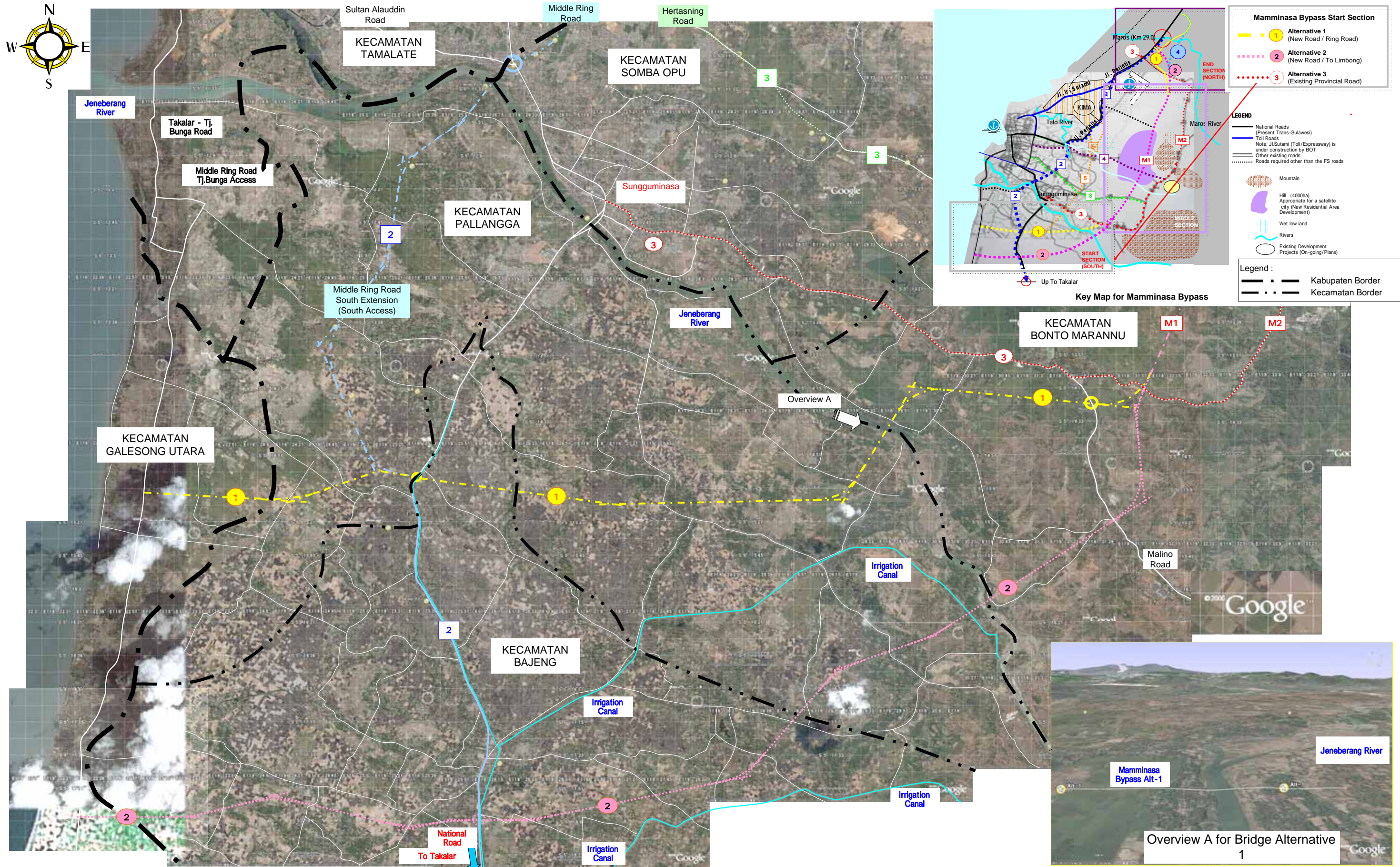



## ***APPENDIX-A***

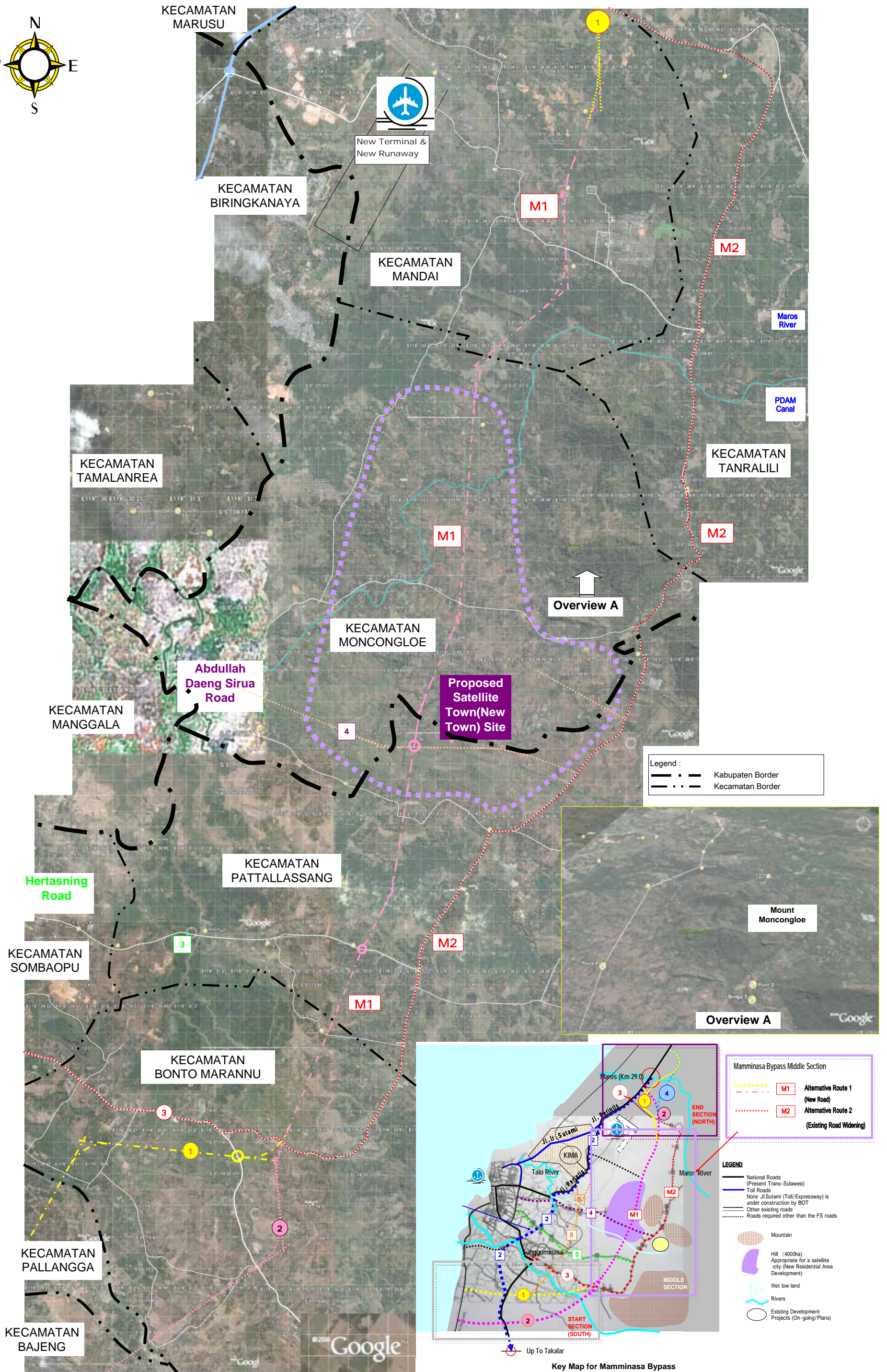

***FS 対象路線代替路線検討地図***



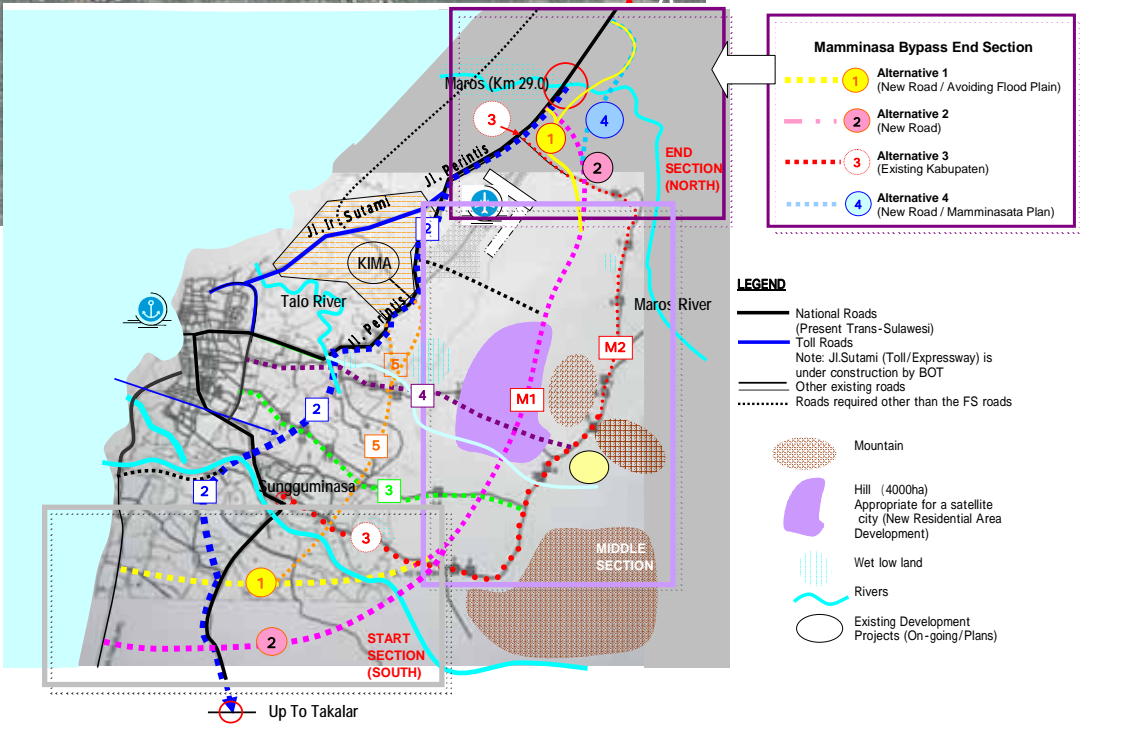
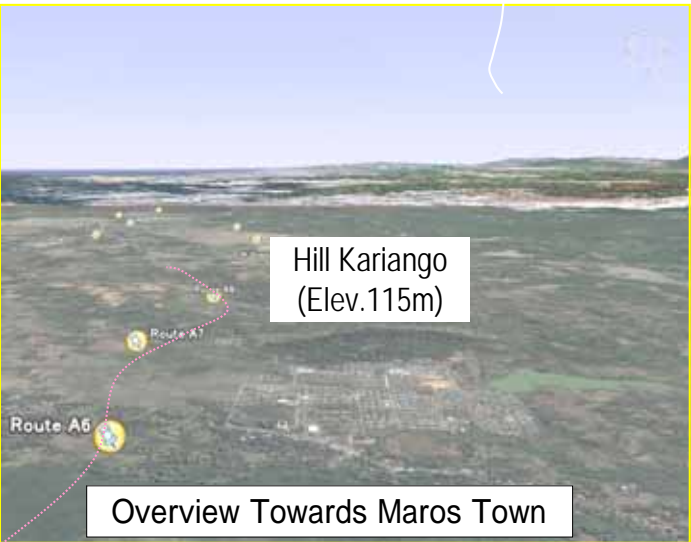
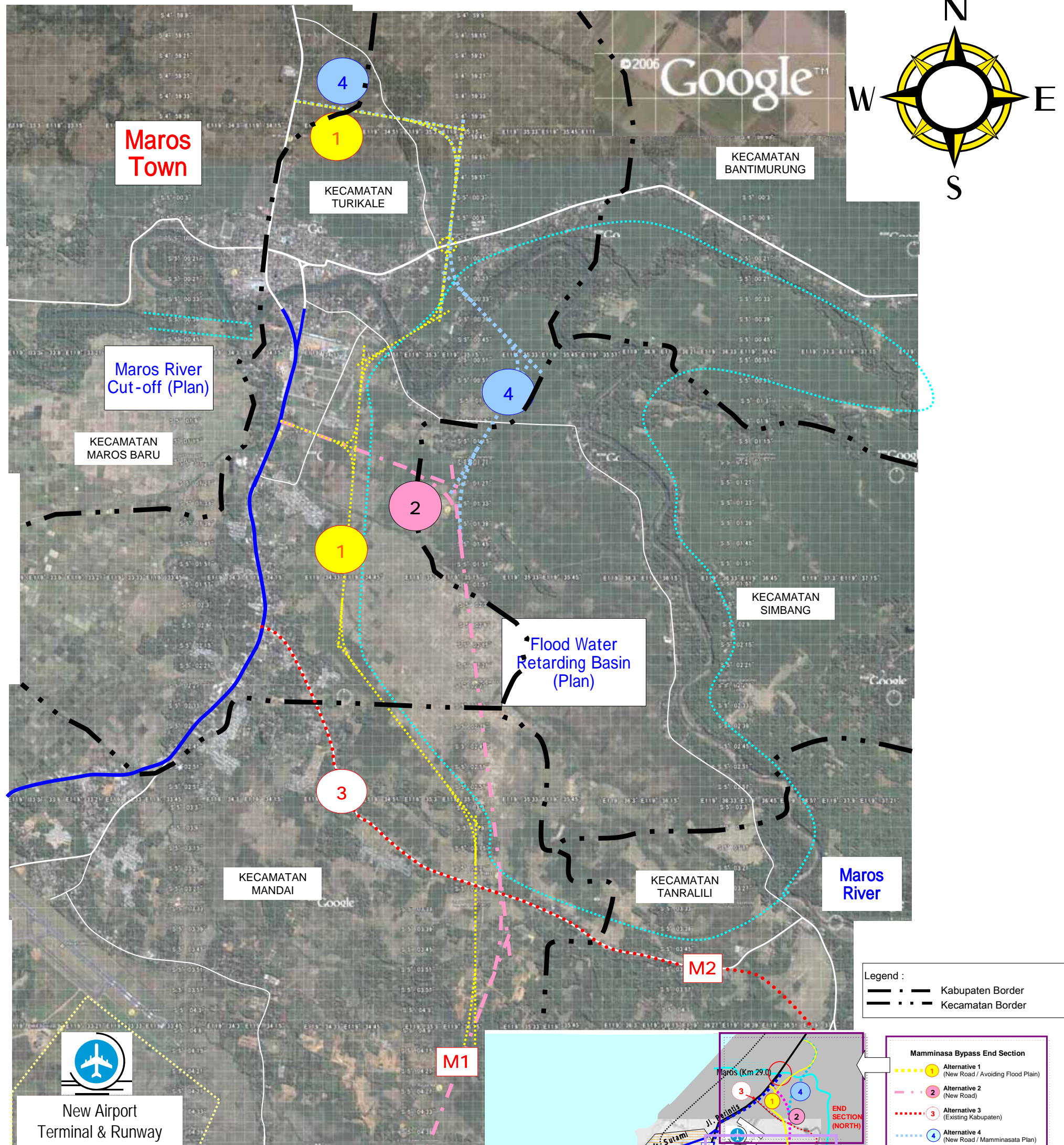
Attachment 1 トランススラウェシ道路マミナサタ区間代替路線検討, C区間



Attachment 2 マミナサバイパス代替路線、南側区間

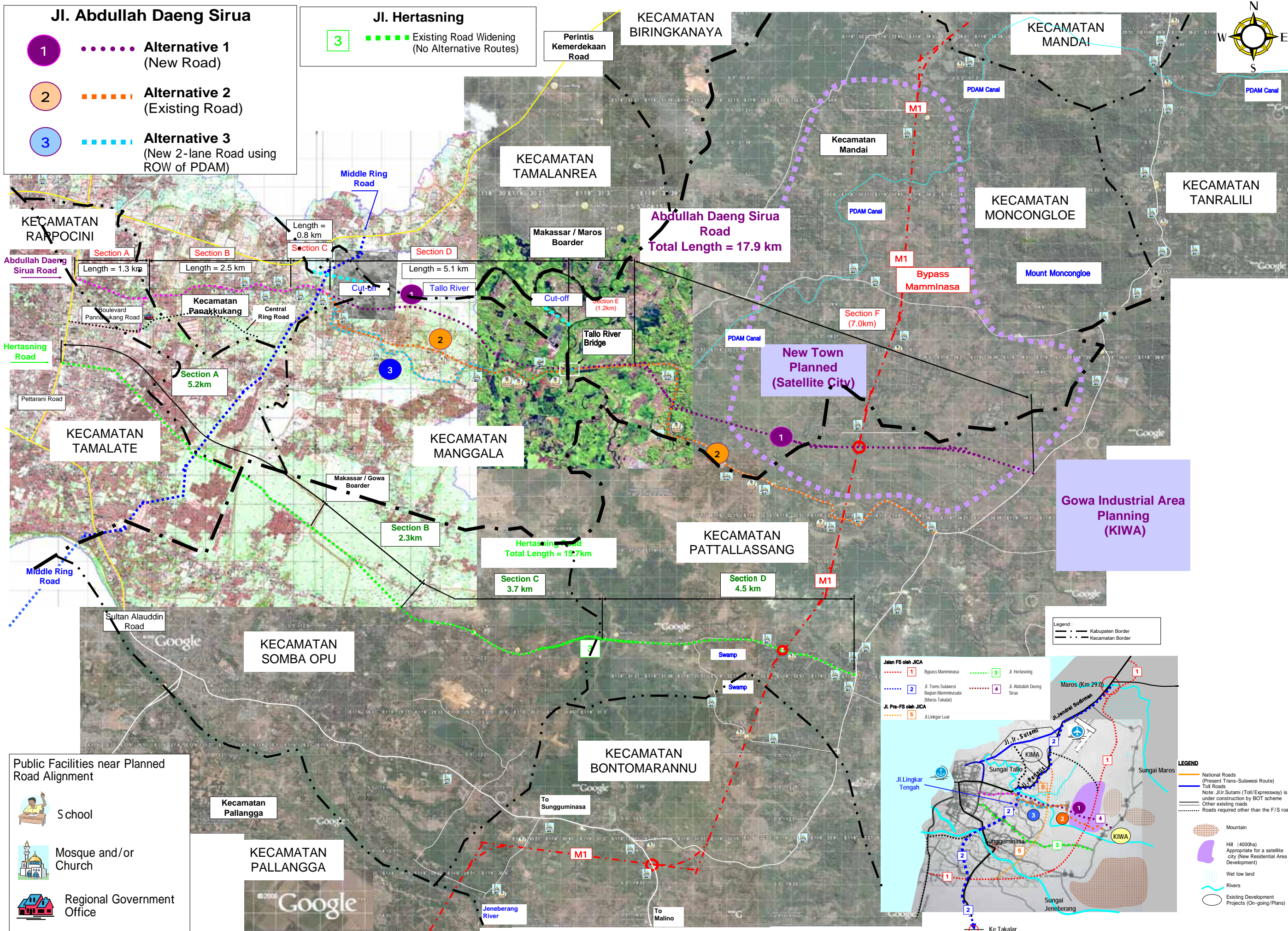


Attachment 3 マミナサバイパス代替路線、中間区間



Key Map for Mamminasa Bypass

Attachment 4 マミナサバイパス代替路線、北側区間

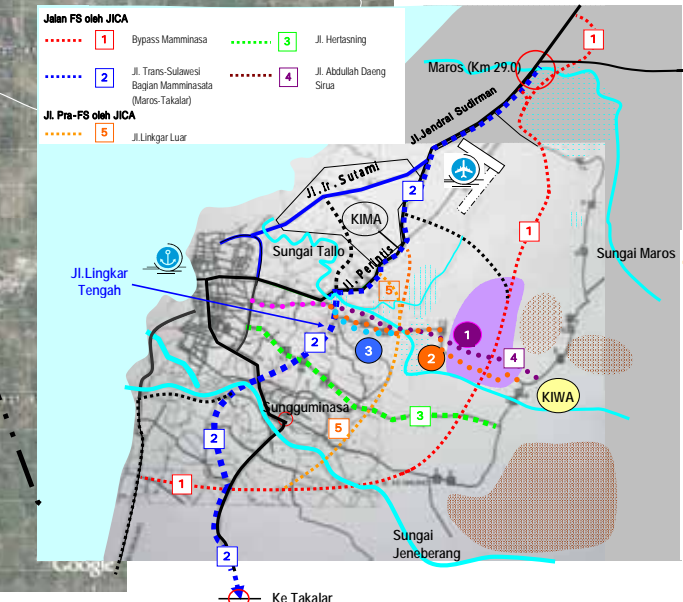
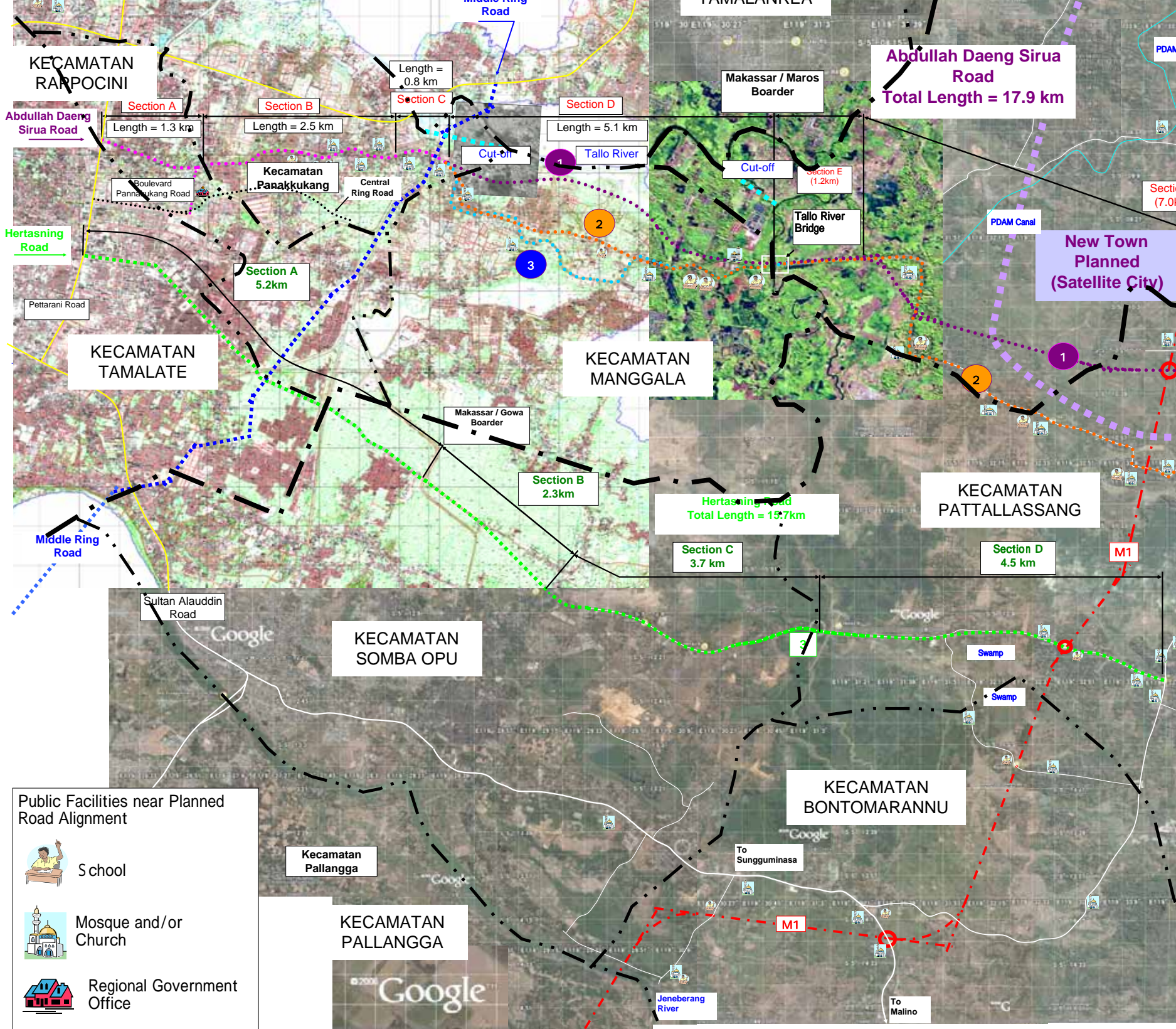


**Jl. Abdullah Daeng Sirua**

- 1 Alternative 1 (New Road)
- 2 Alternative 2 (Existing Road)
- 3 Alternative 3 (New 2-lane Road using ROW of PDAM)

**Jl. Hertasning**

- 3 Existing Road Widening (No Alternative Routes)



Attachment 5 アブドゥラダエンシルア道路代替路線