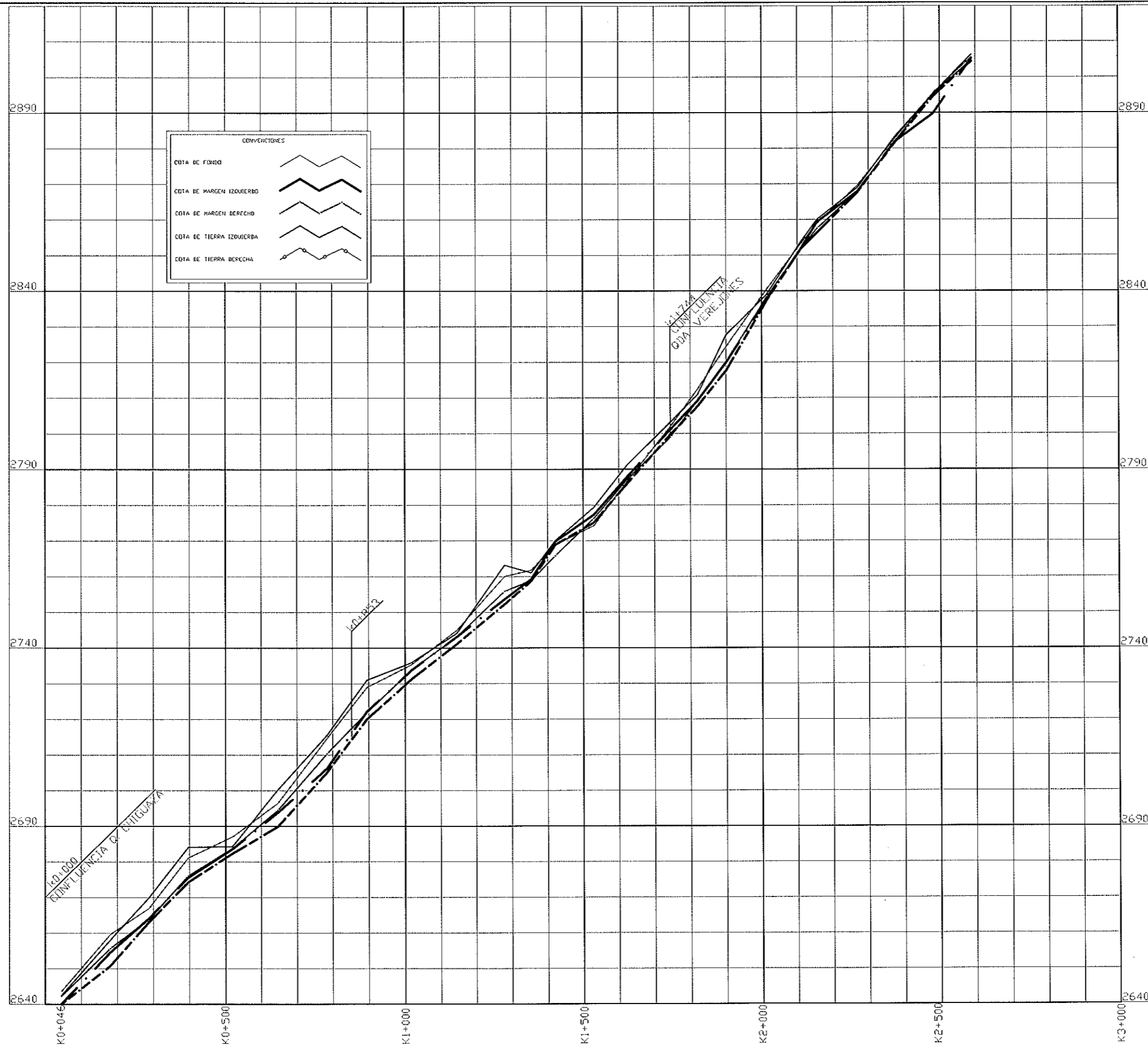
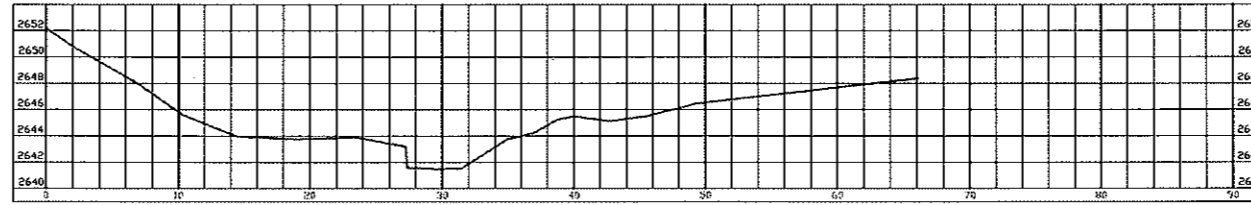


QUEBRADA NUTRIA	
GENERAL PLAN	1/1

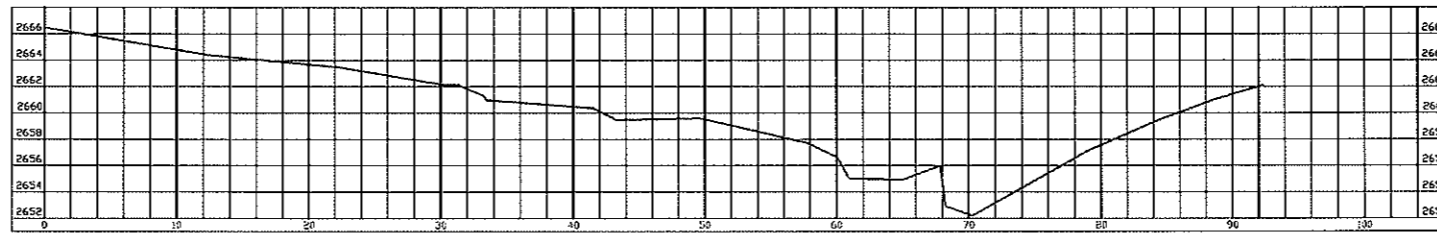


SECCION K0+046



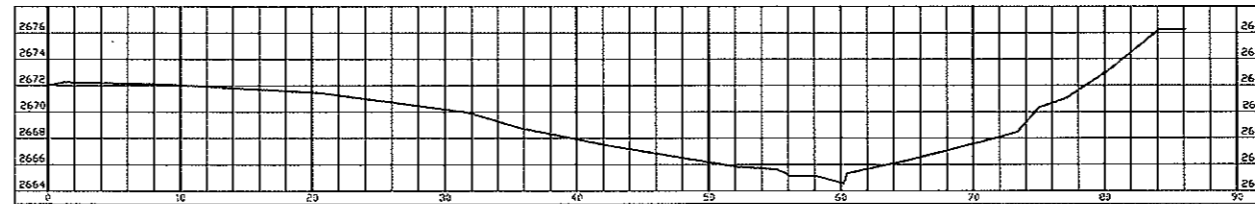
K0+046

SECCION K0+180



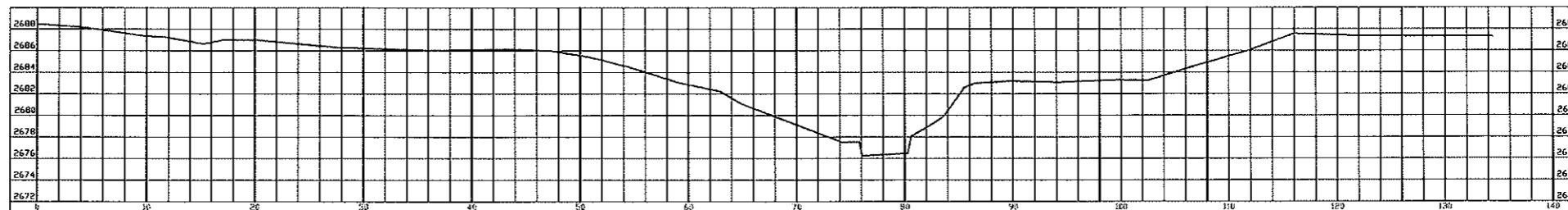
K0+180

SECCION K0+288



K0+288

SECCION K0+397



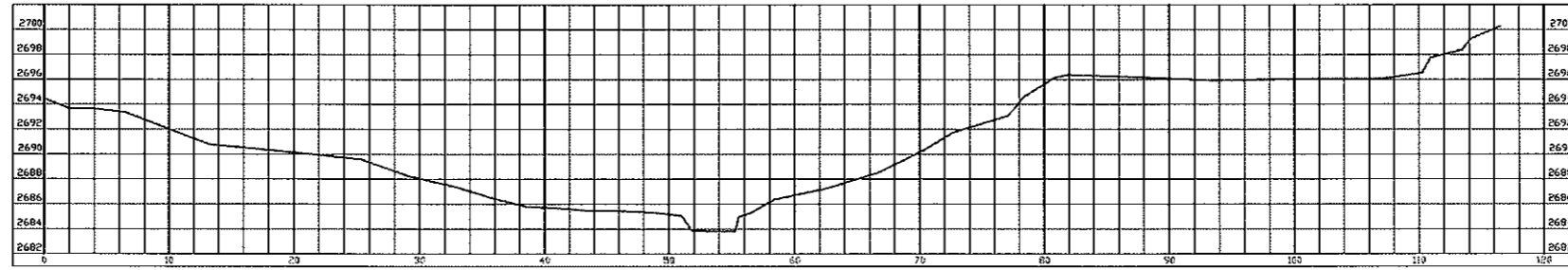
K0+397

NUTRIA

CROSS SECCIONS

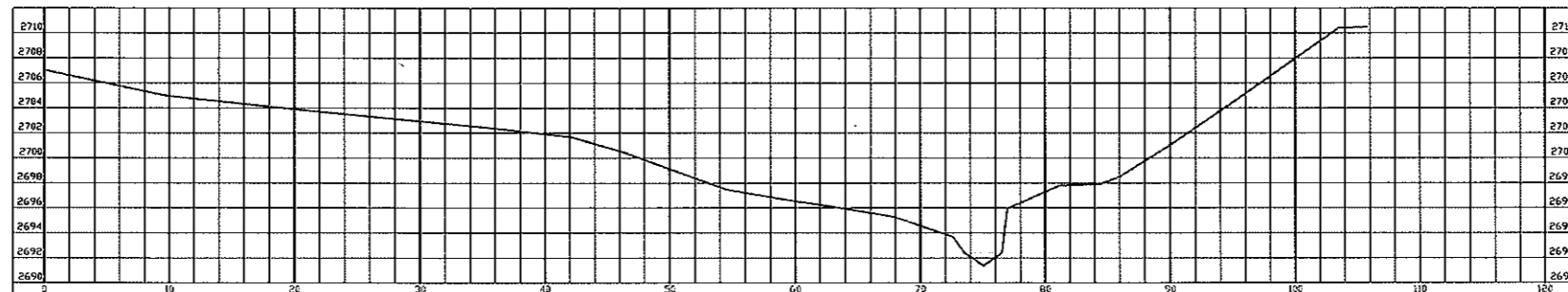
SECCION K0+046 - K0+397

SECCION K0+519



K0+519

SECCION K0+646



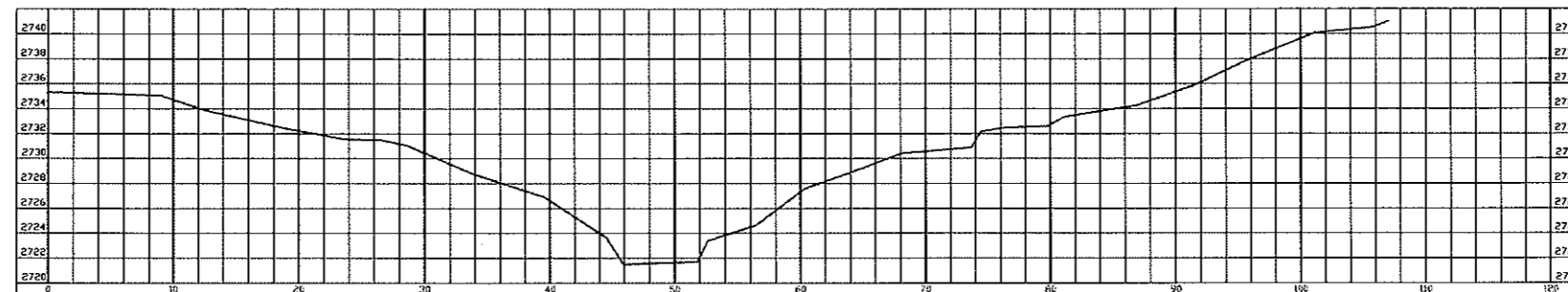
K0+646

SECCION K0+785



K0+785

SECCION K0+895



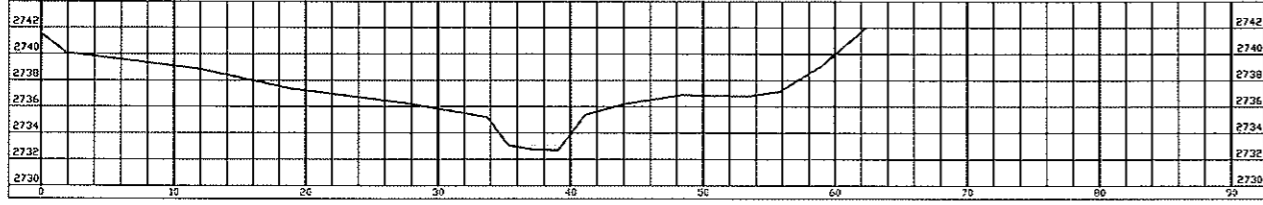
K0+895

NUTRIA

SEC. TRANSVERSAL

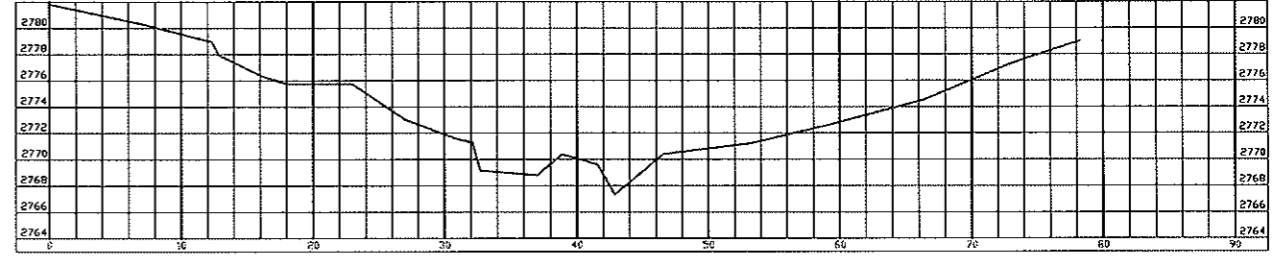
SECCION K0+519 - K0+895

SECCION K1+018



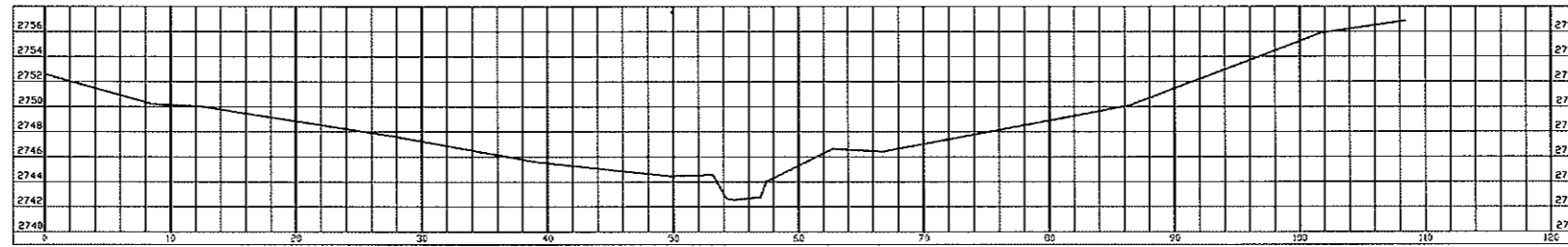
K1+018

SECCION K1+422



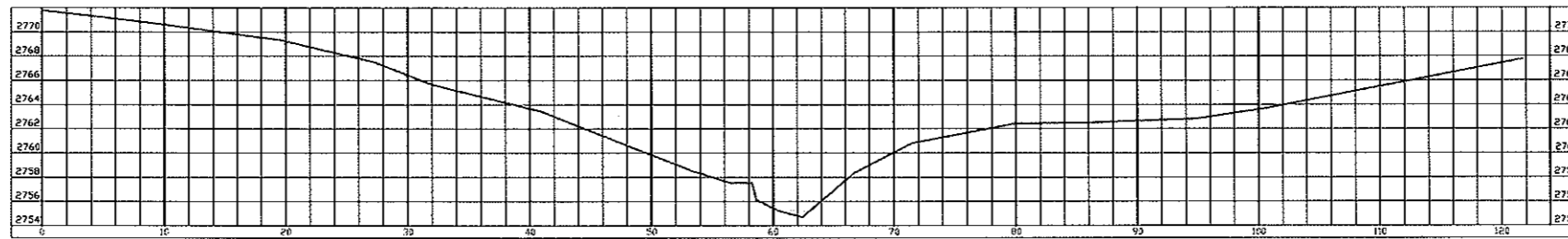
K1+422

SECCION K1+145



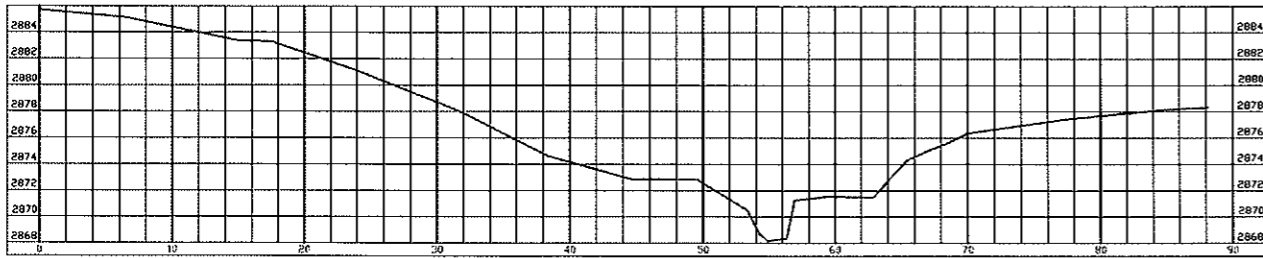
K1+145

SECCION K1+280



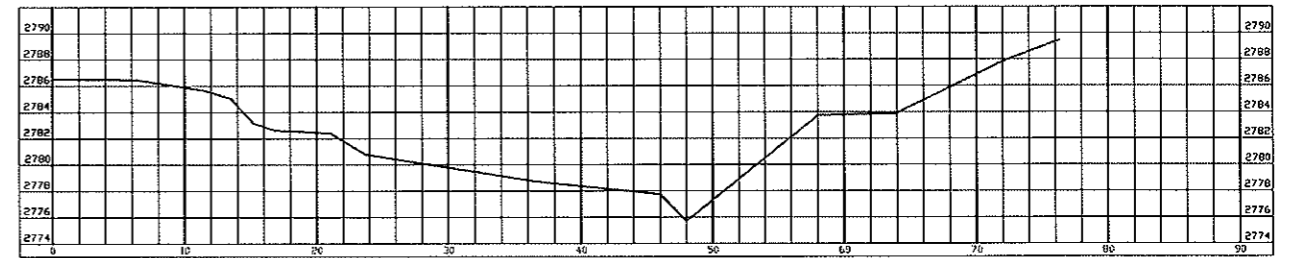
K1+280

SECCION K1+354



K1+354

SECCION K1+530



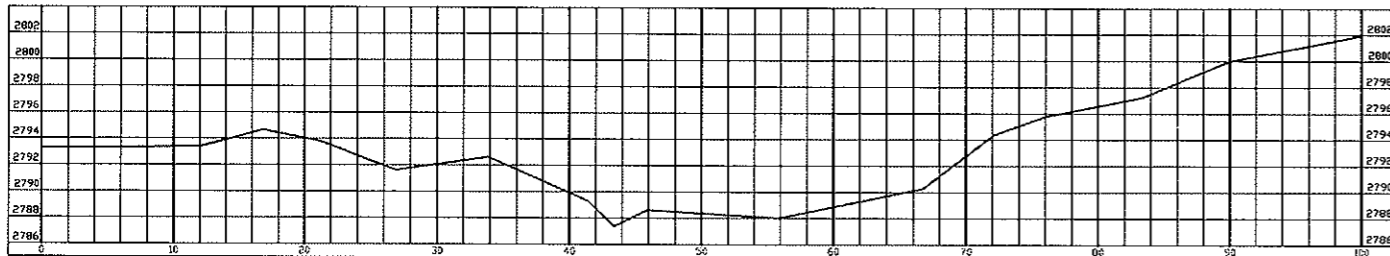
K1+530

NUTRIA

SEC. TRANSVERSAL

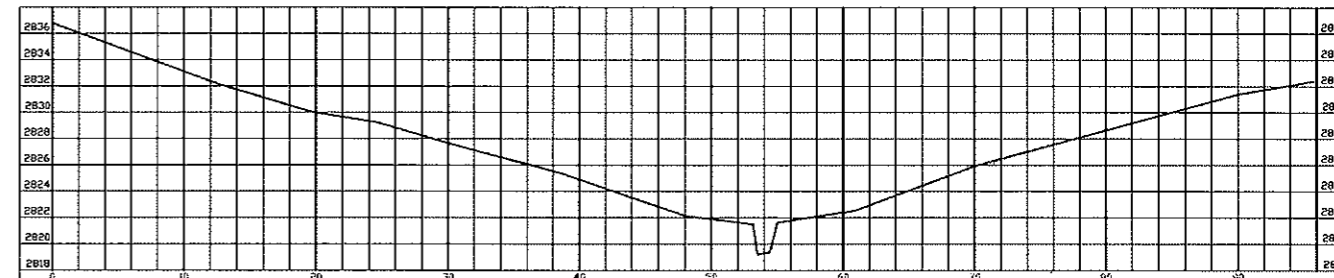
SECCION K1+018 - K1+530

SECCION K1+623



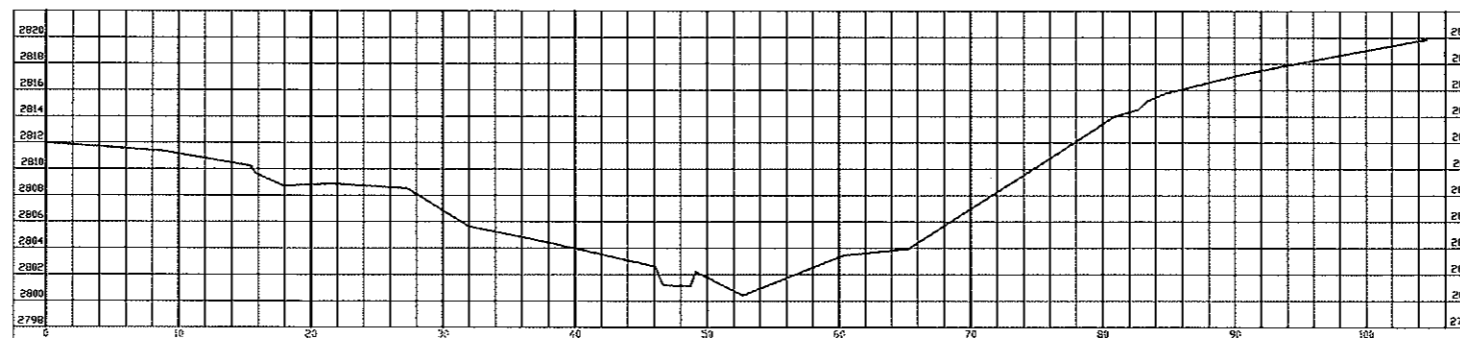
K1+623

SECCION K1+901



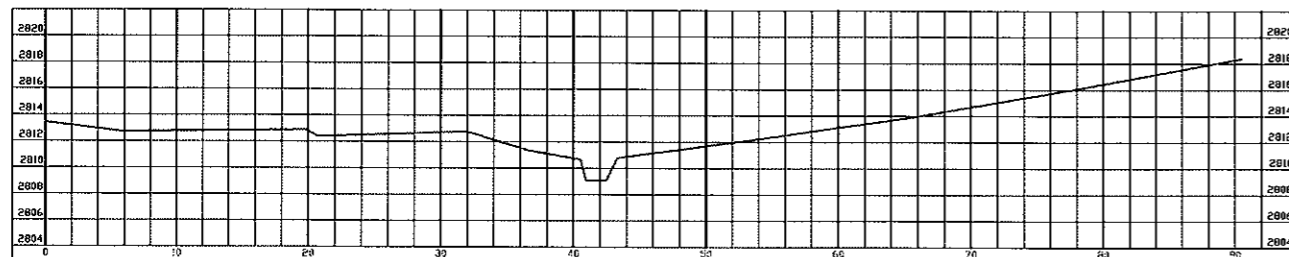
K1+901

SECCION K1+744



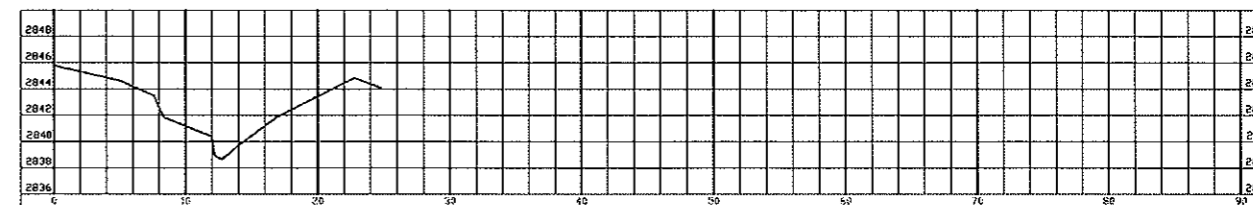
K1+744

SECCION K1+820



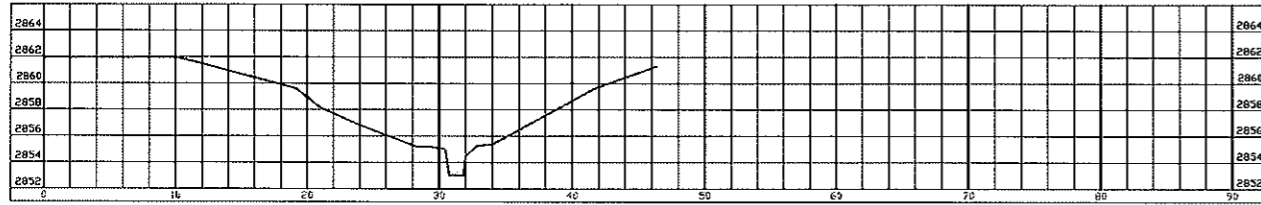
K1+820

SECCION K2+014



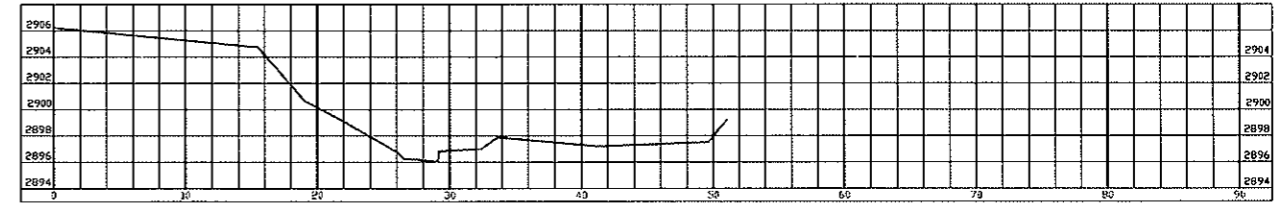
K2+014

SECCION K2+109



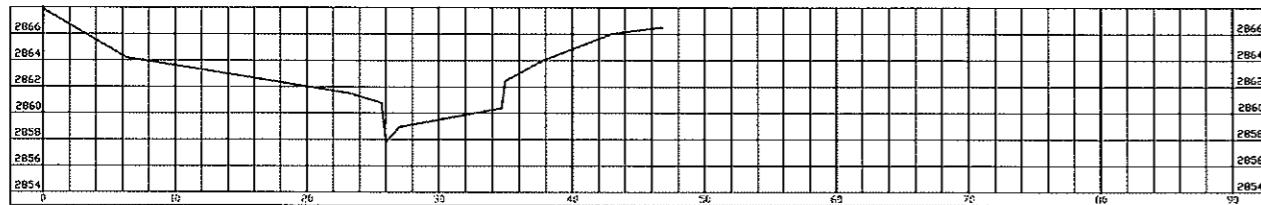
K2+109

SECCION K2+482



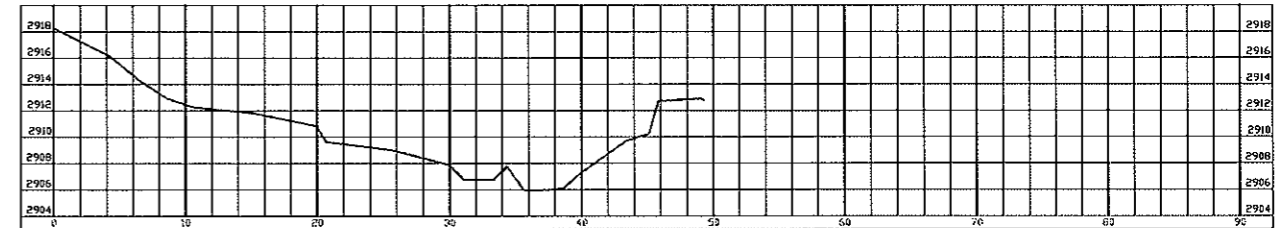
K2+482

SECCION K2+156



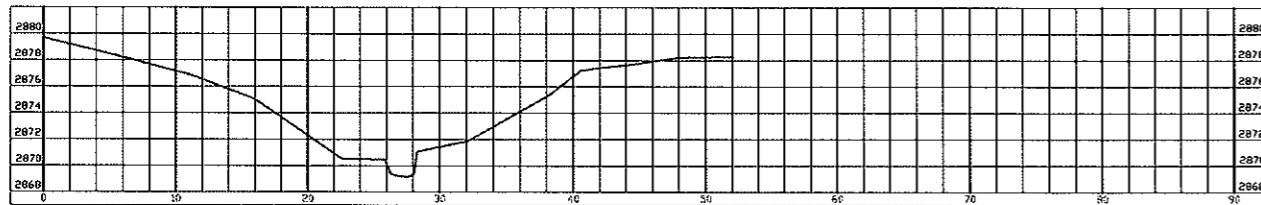
K2+156

SECCION K2+589



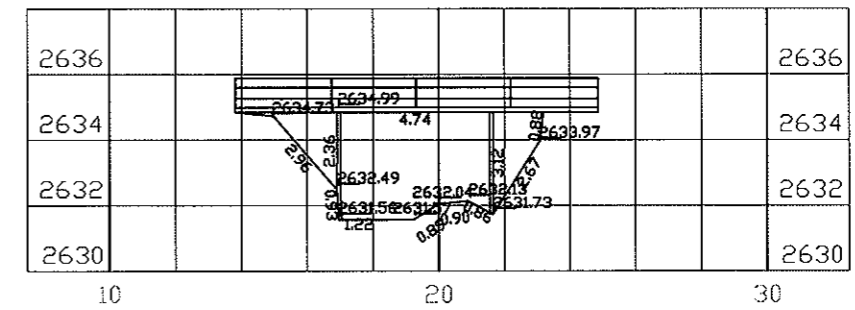
K2+589

SECCION K2+270

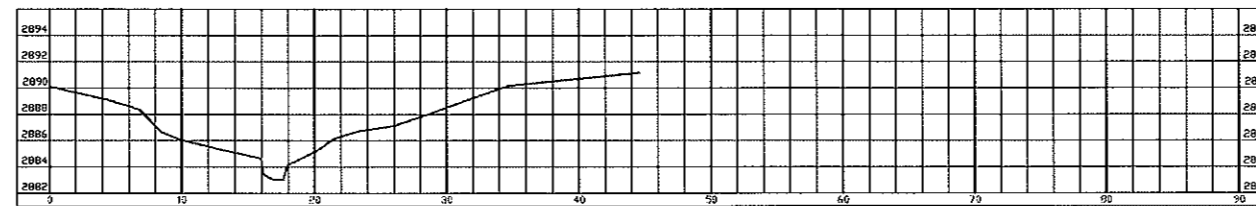


K2+270

SECCION Bridge k0+000



SECCION K2+374



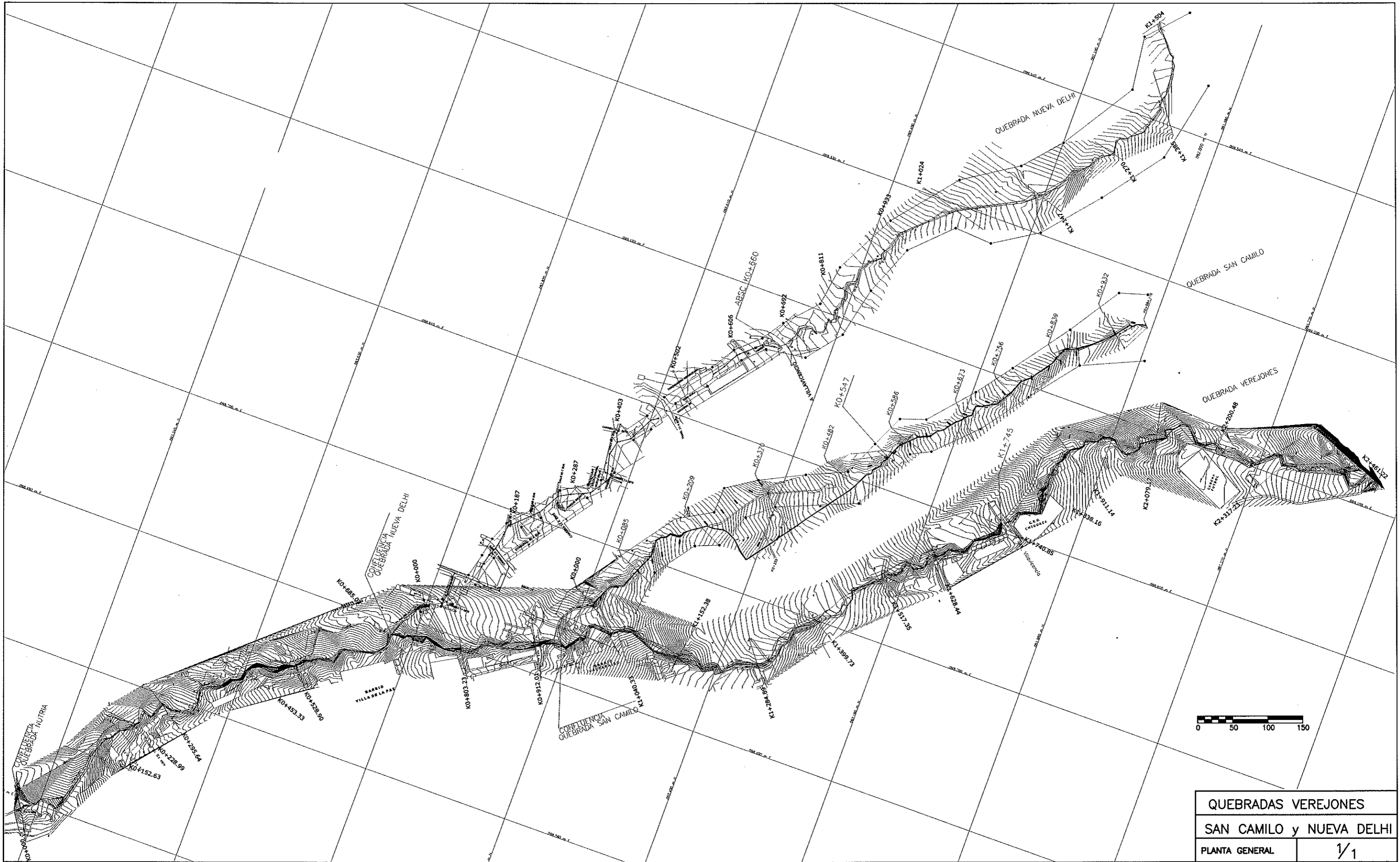
K2+374

NUTRIA

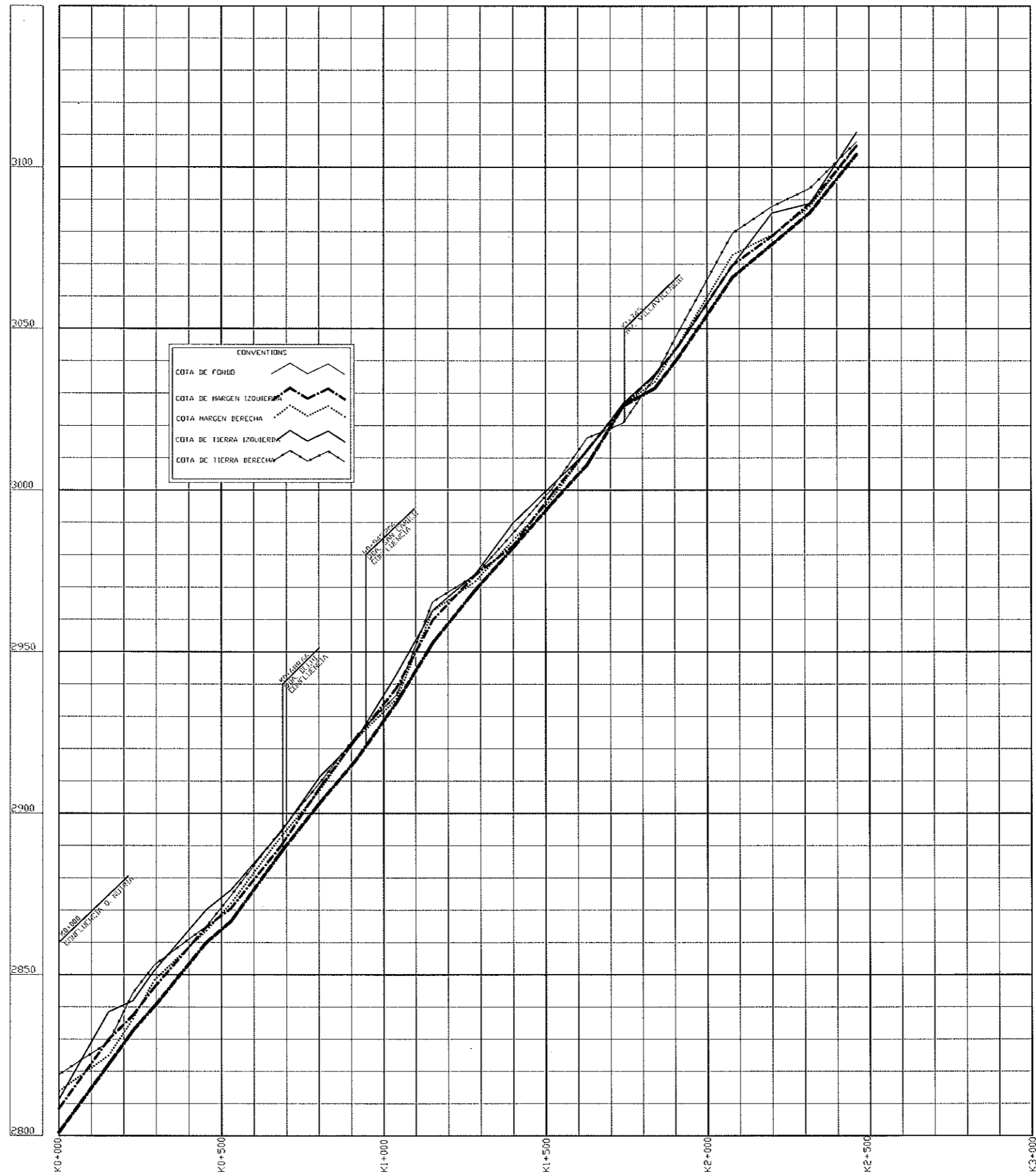
CROSS SECCION / BRIDGE

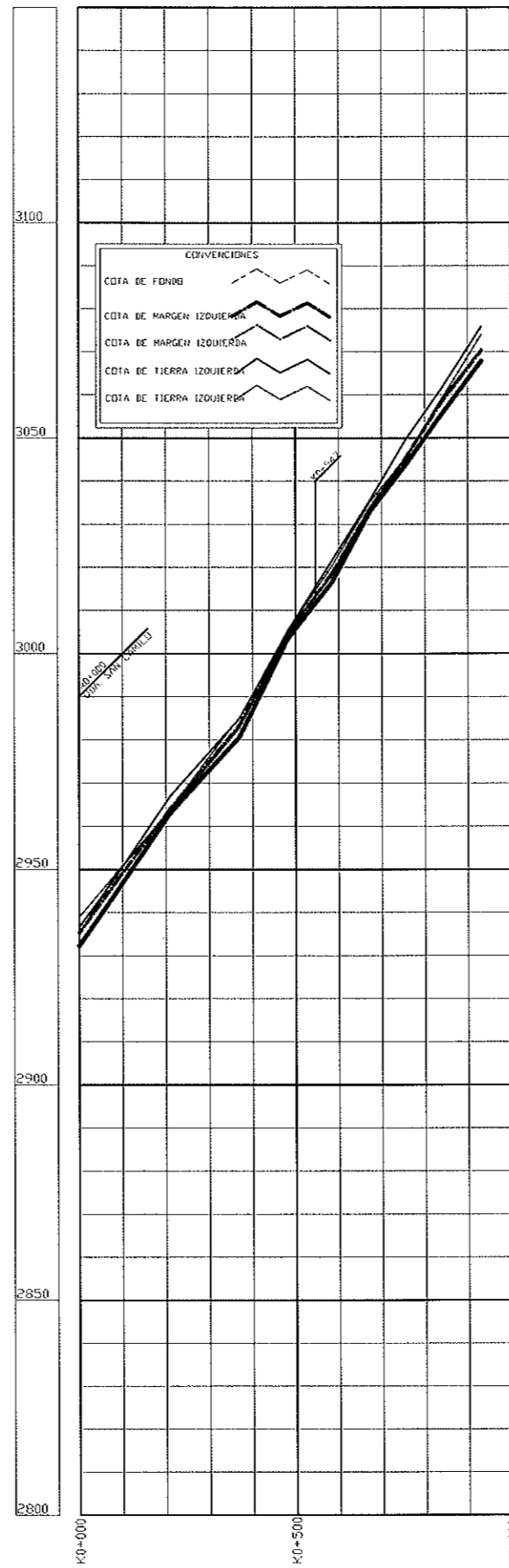
SECCION K2+109 - K2+589

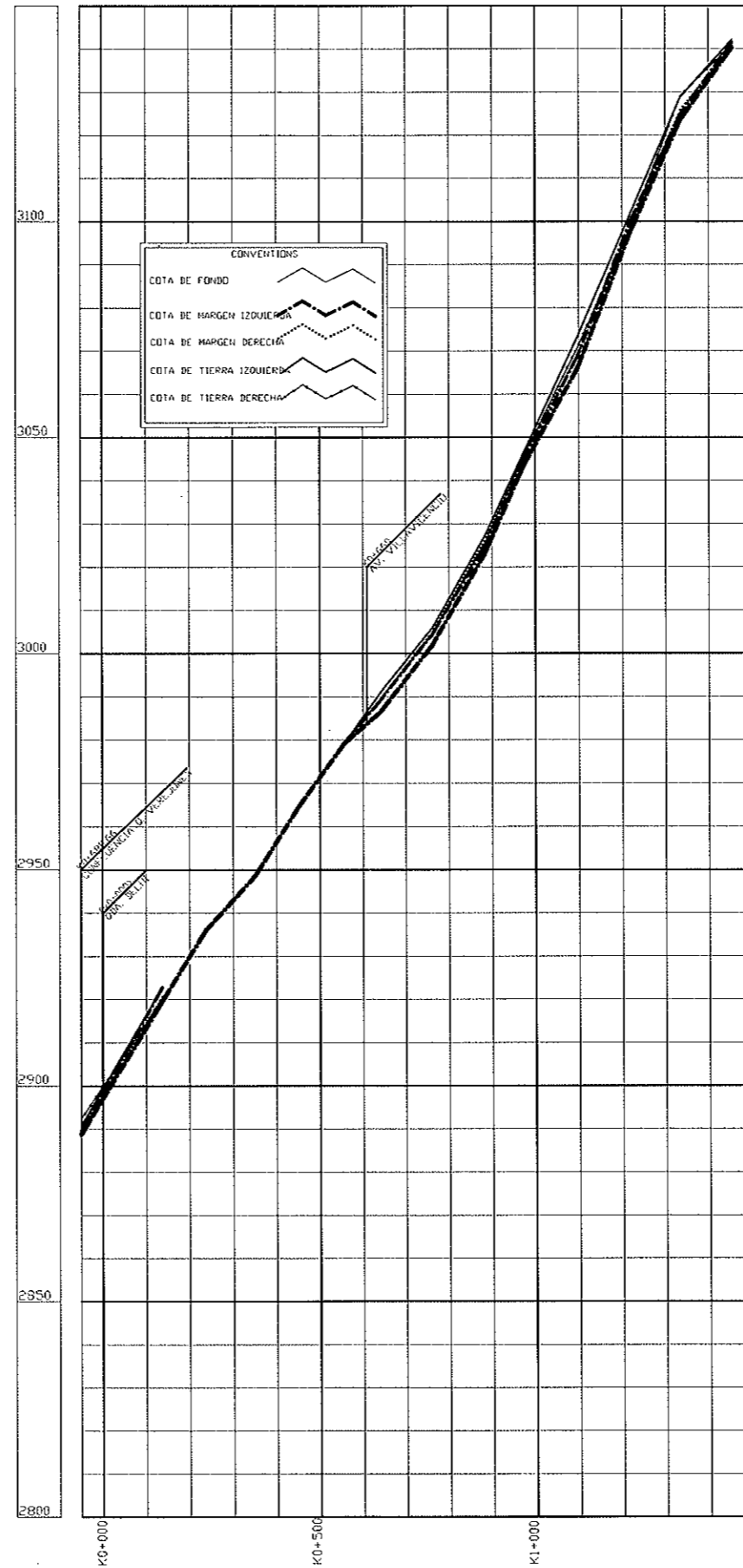
05/05



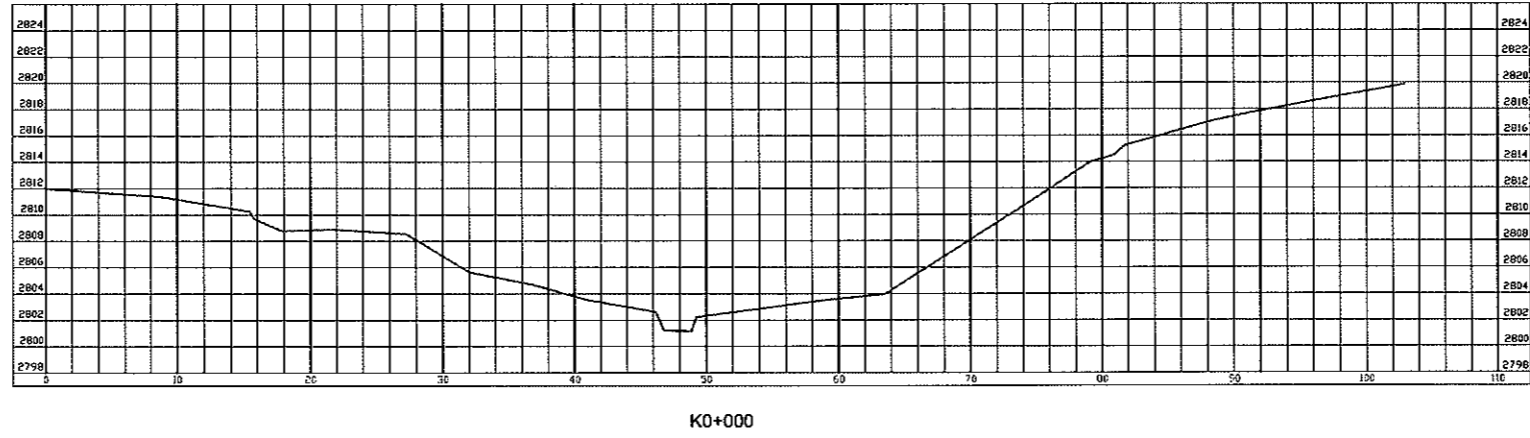
QUEBRADAS VEREJONES	
SAN CAMILO y NUEVA DELHI	
PLANTA GENERAL	1/1





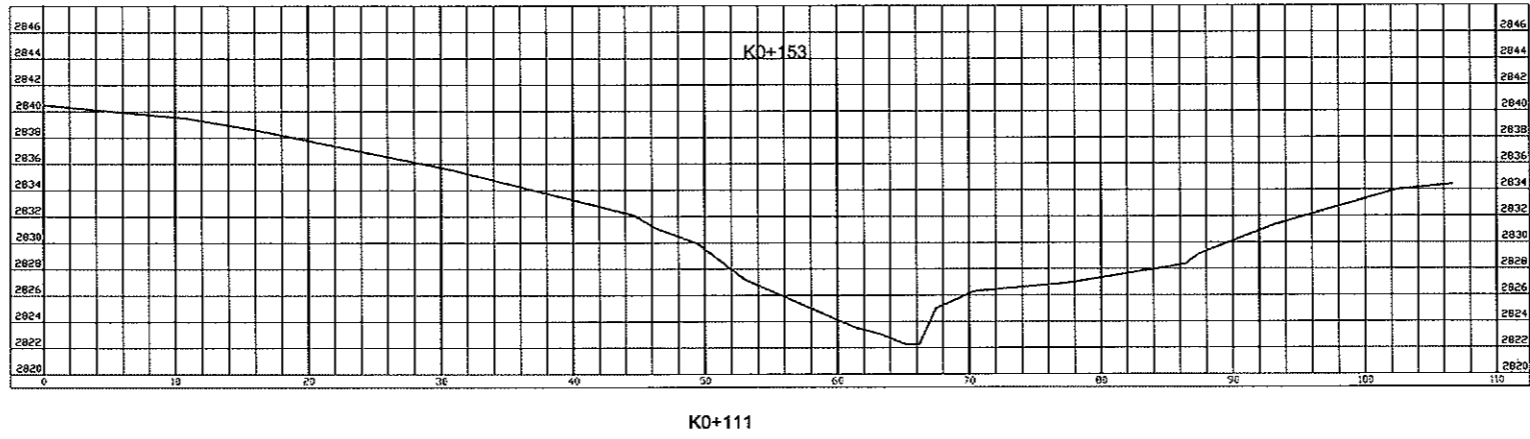


SECCION K0+000



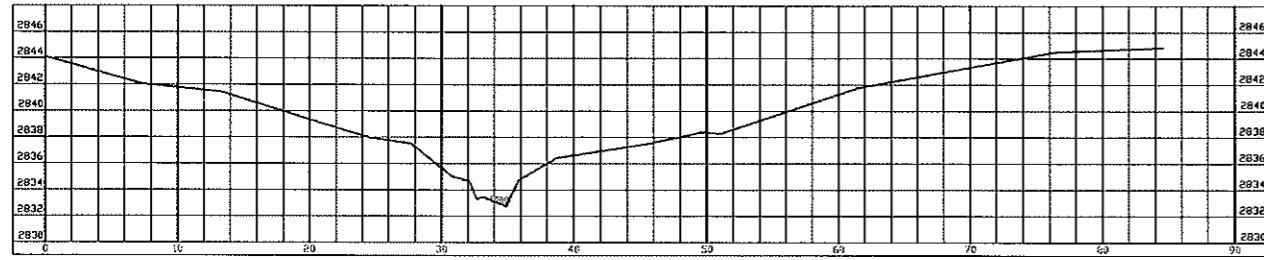
K0+000

SECCION K0+111



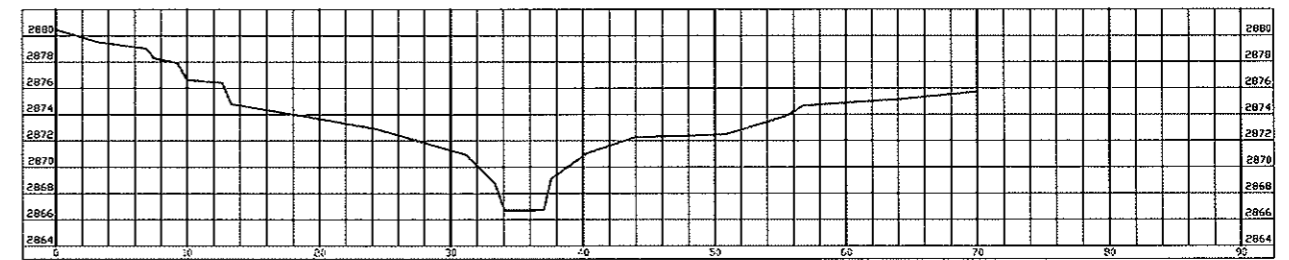
K0+111

SECCION K0+229



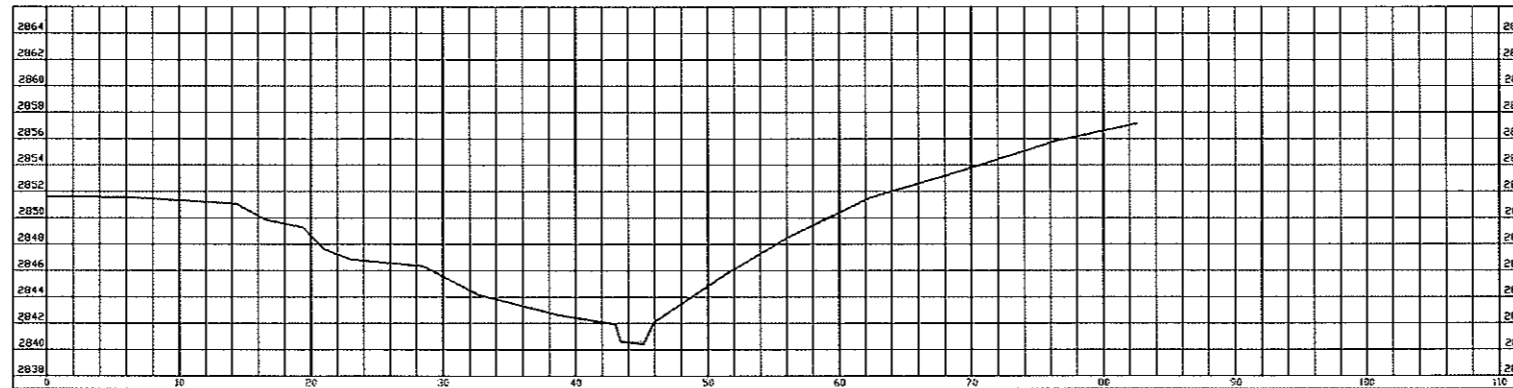
K0+229

SECCION K0+529



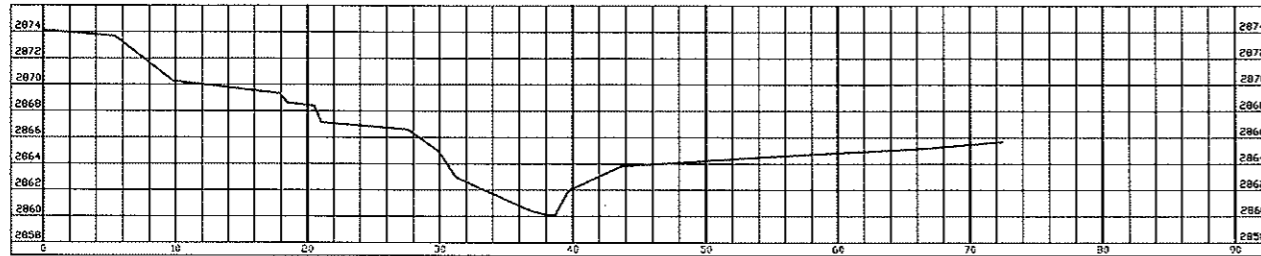
K0+529

SECCION K0+296



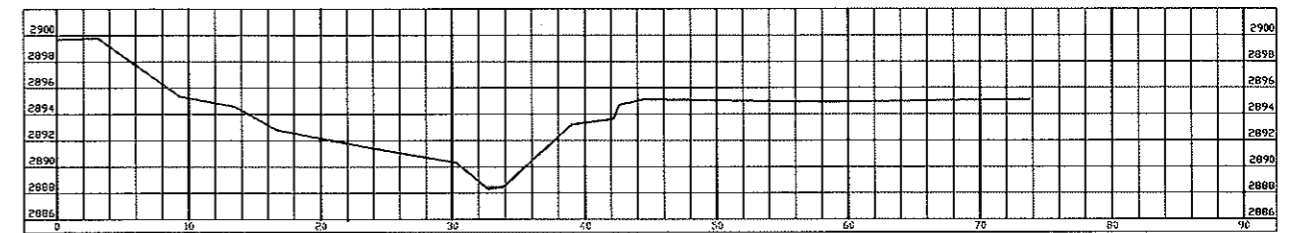
K0+296

SECCION K0+453



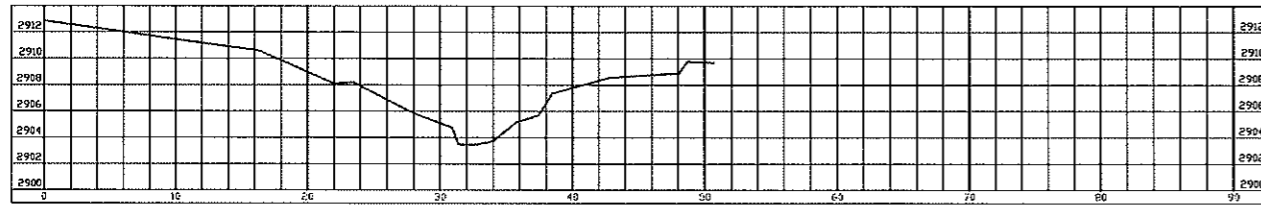
K0+453

SECCION K0+685



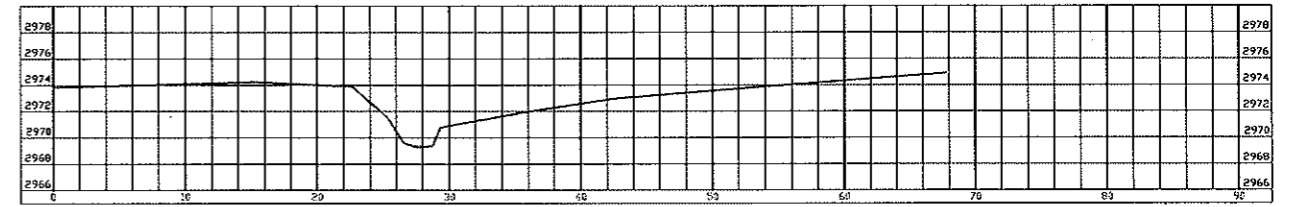
K0+685

SECCION K0+803



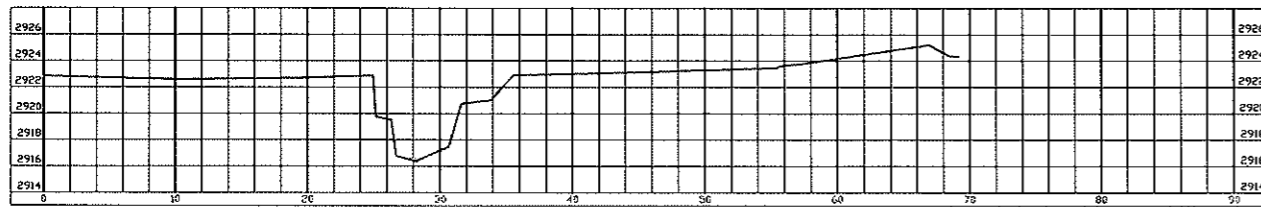
K0+803

SECCION K1+285



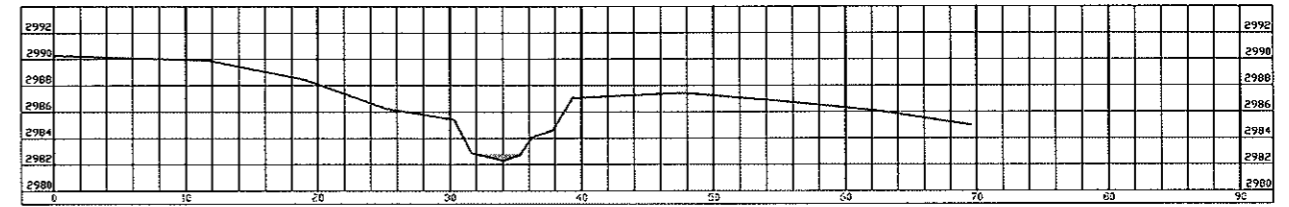
K1+285

SECCION K0+912



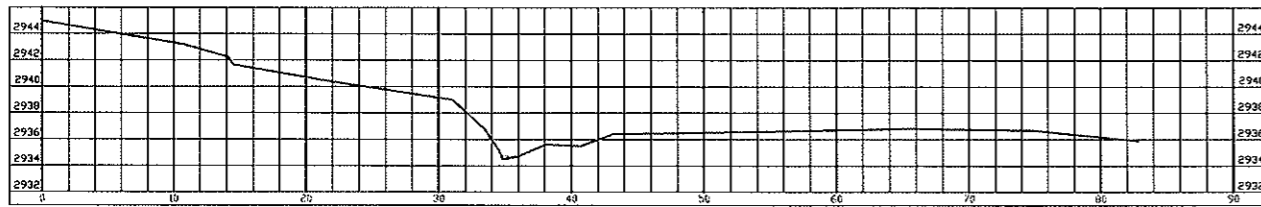
K0+912

SECCION K1+400



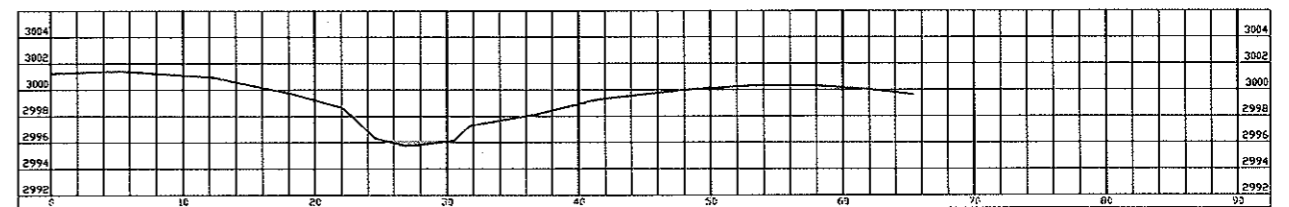
K1+400

SECCION K1+040



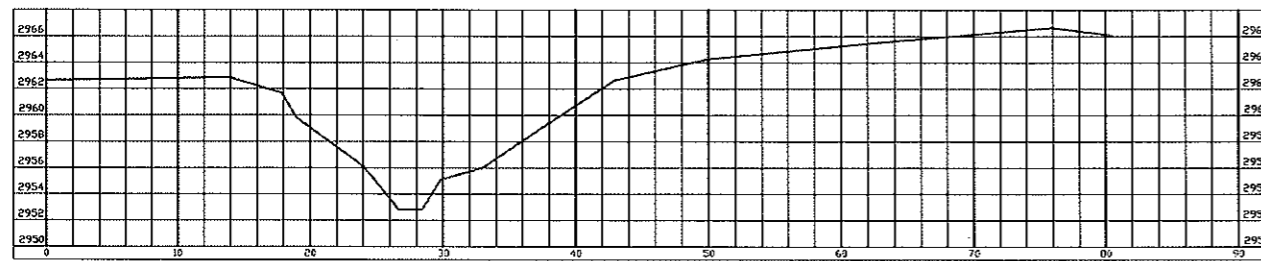
K1+040

SECCION K1+517



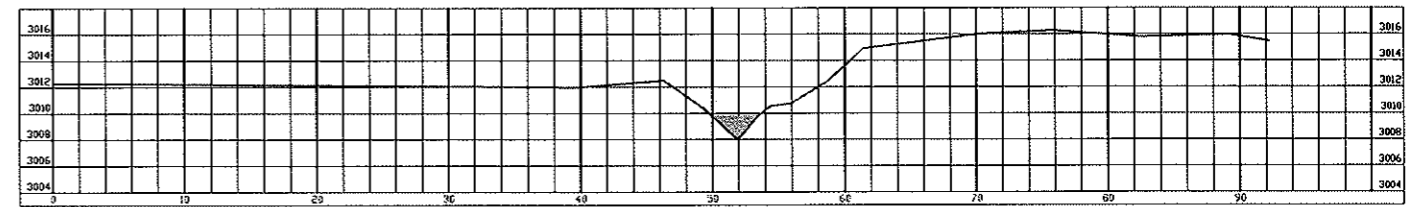
K1+517

SECCION K1+152



K1+152

SECCION K1+628



K1+628

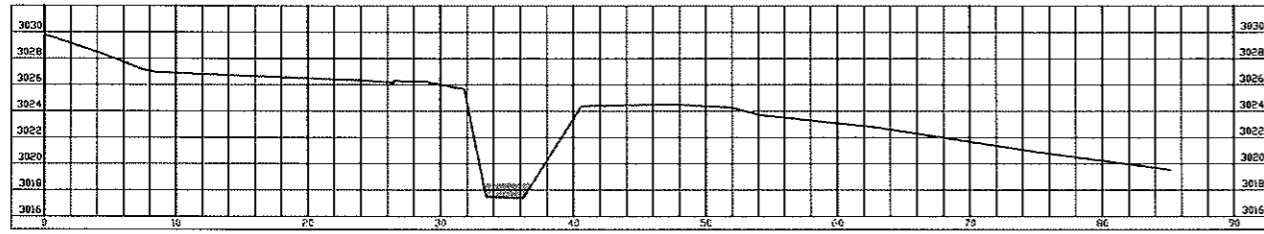
VEREJONES

SEC. TRANSVERSALES

SECCION K1+803 - K1+628

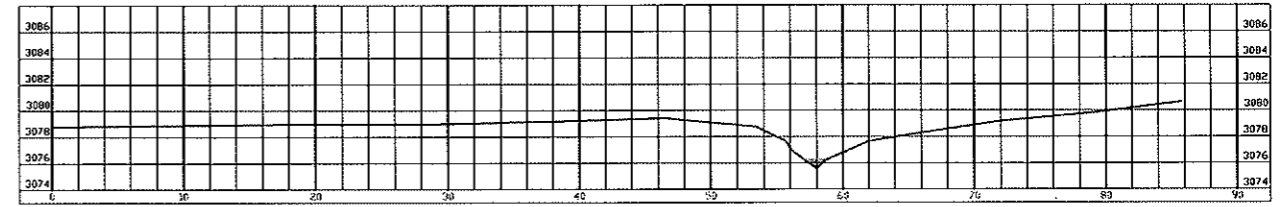
03/04

SECCION K1+741



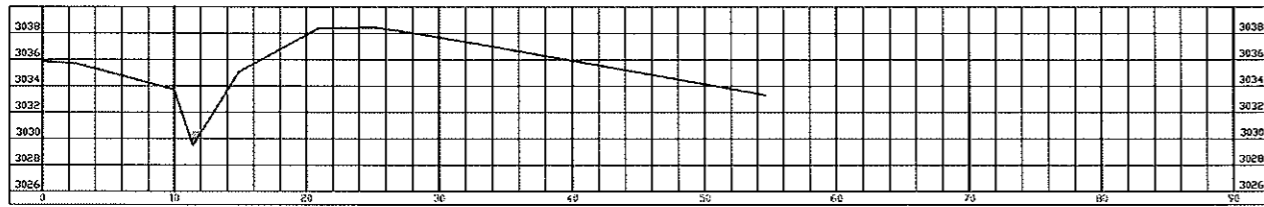
K1+741

SECCION K2+200



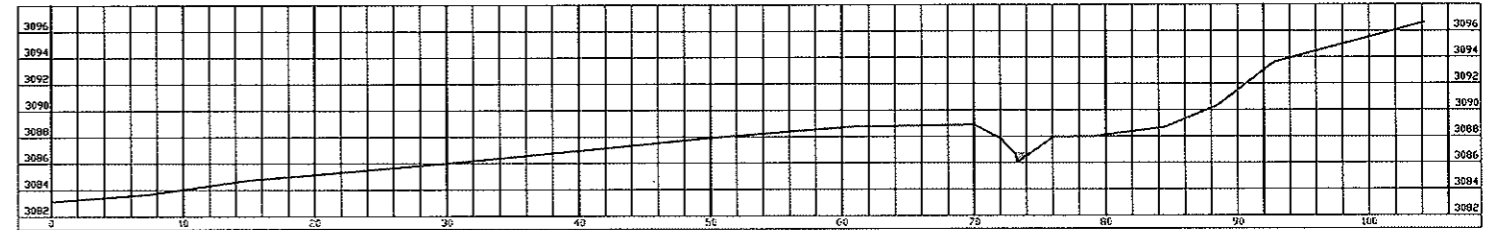
K2+200

SECCION K1+838



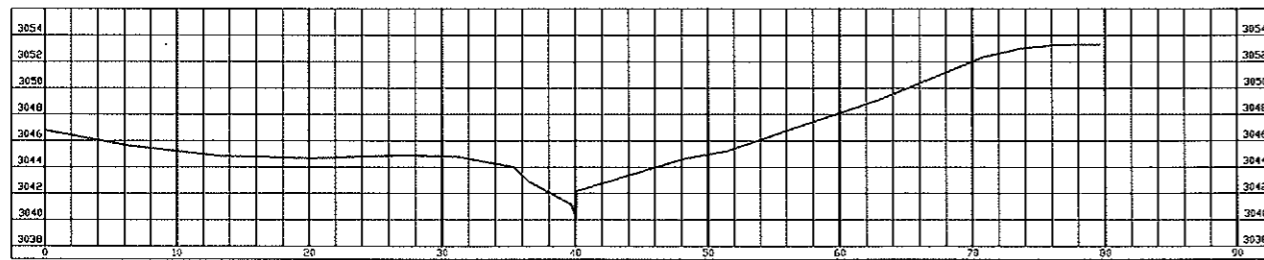
K1+838

SECCION K2+317



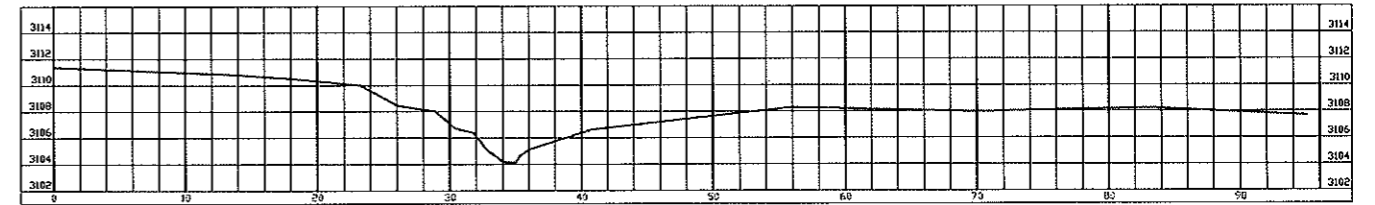
K2+317

SECCION K1+911



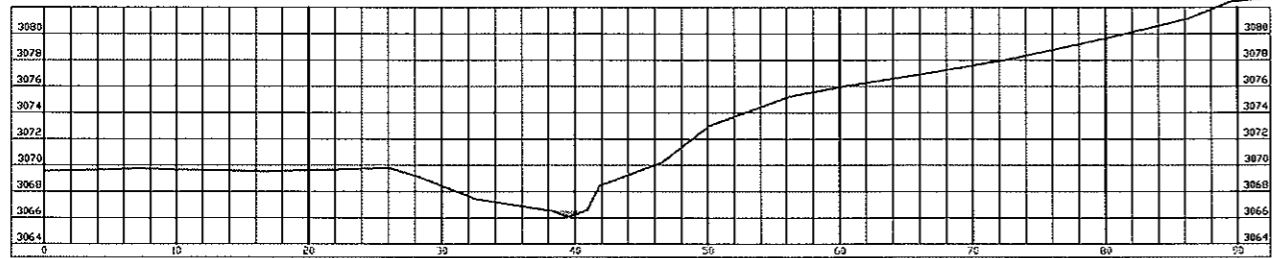
K1+911

SECCION K2+461



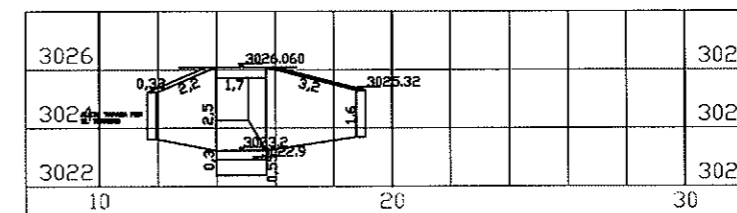
K2+461

SECCION K2+079



K2+079

SECCION PUENTE K1+745



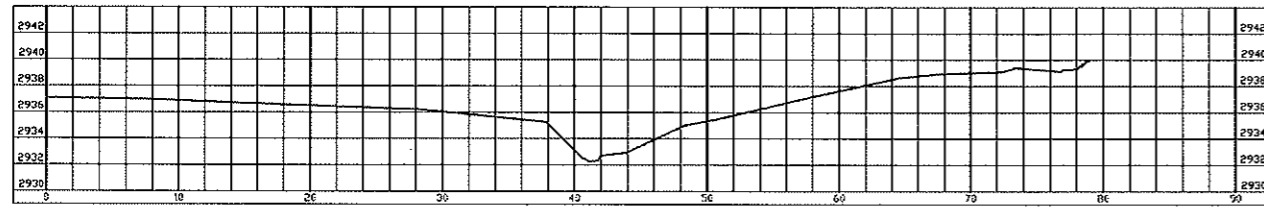
VEREJONES

SEC TRANSV. / PUENTE

SECCION K1+741 - K2+461

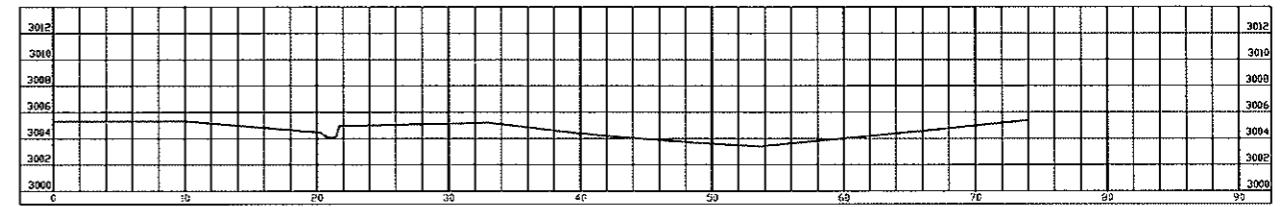
04 / 04

SECCION K0+000



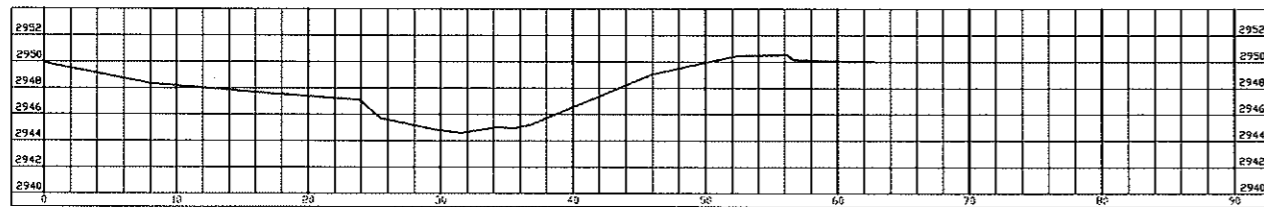
K0+000

SECCION K0+482



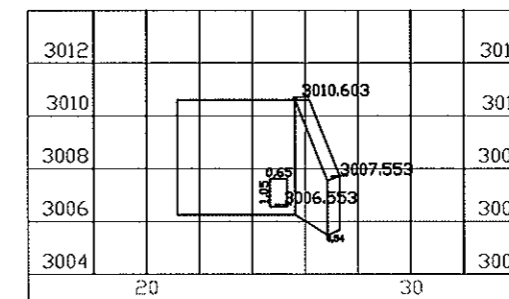
K0+482

SECCION K0+085

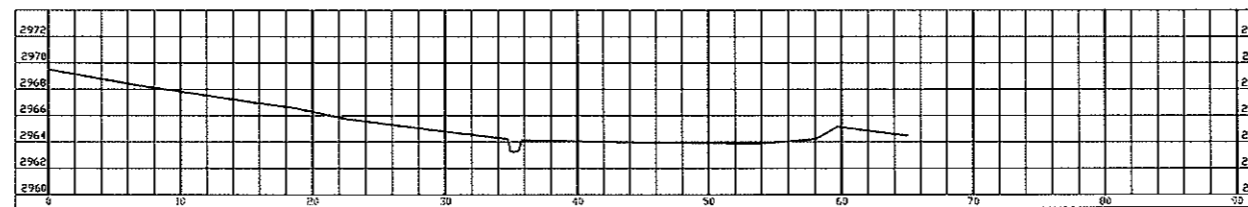


K0+085

SECCION PUENTE K0+547

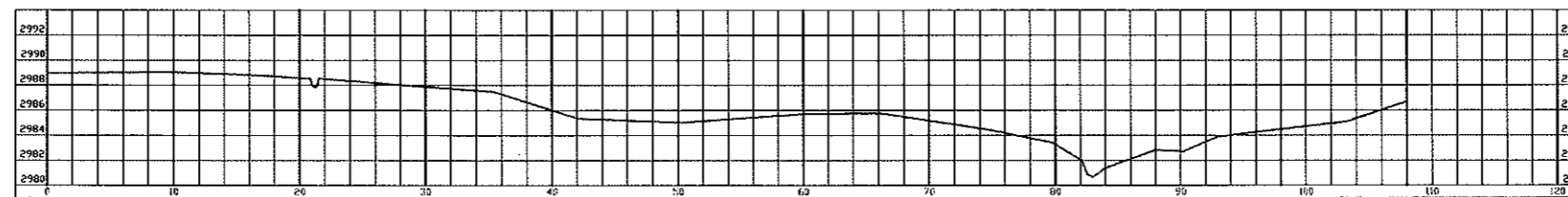


SECCION K0+209



K0+209

SECCION K0+370



K0+370

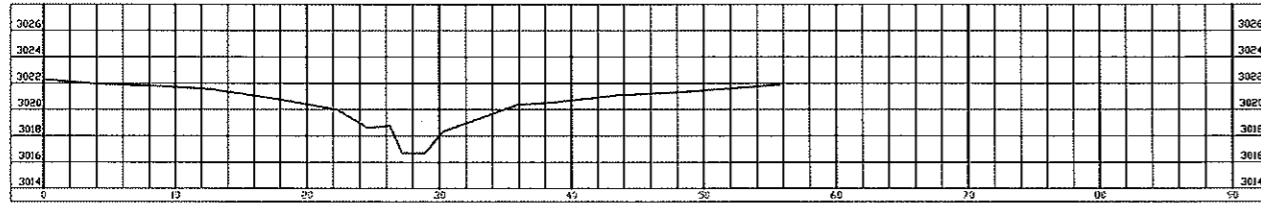
SAN CAMILO

SEC. TRANSV. / PUENTE

SECCION K0+000 - K0+482
PUENTE K0+547

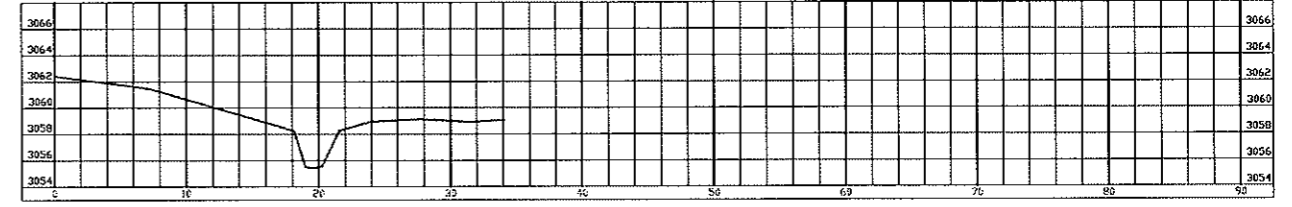
01 / 02

SECCION K0+586



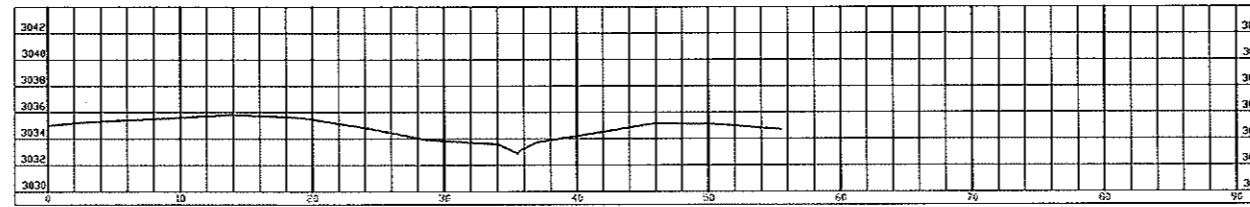
K0+586

SECCION K0+839



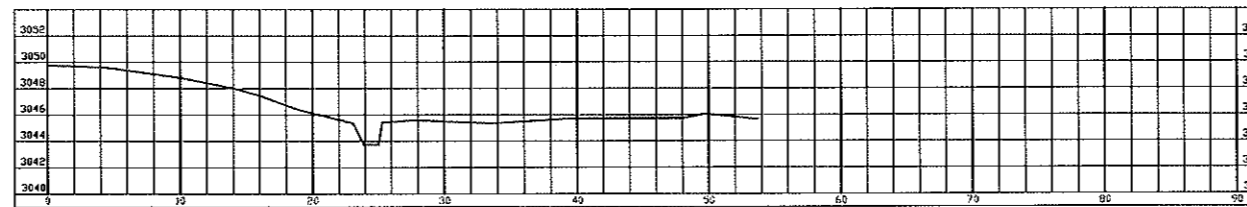
K0+839

SECCION K0+673



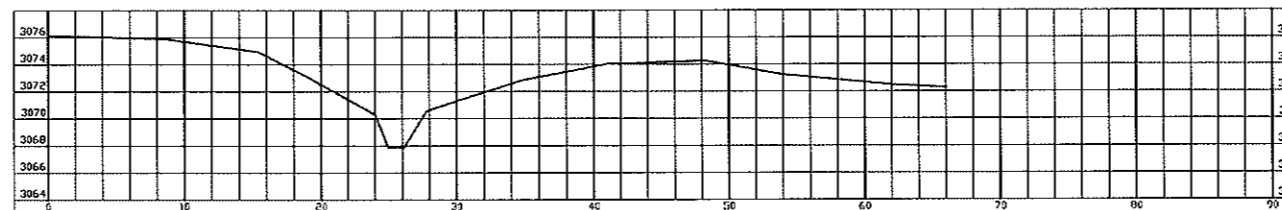
K0+673

SECCION K0+756



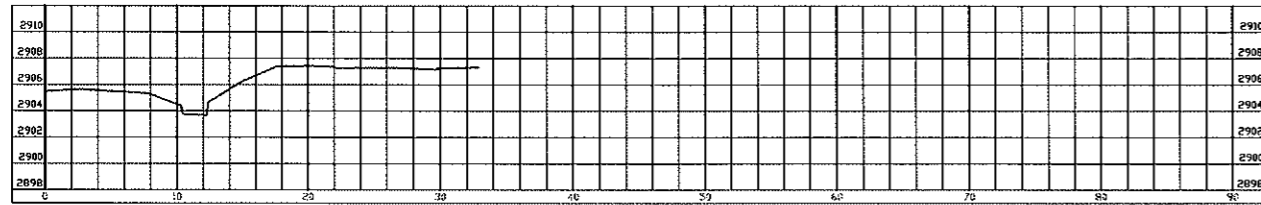
K0+756

SECCION K0+932



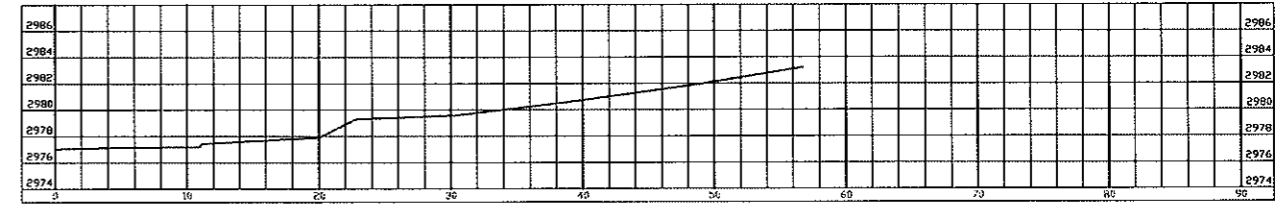
K0+932

SECCION K0+000



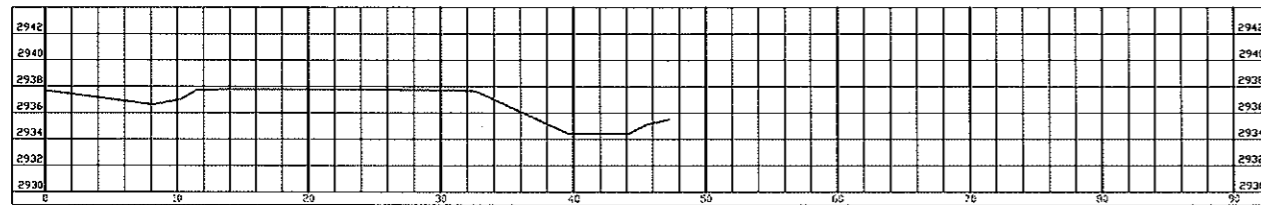
K0+000

SECCION K0+502 ZONA DURA



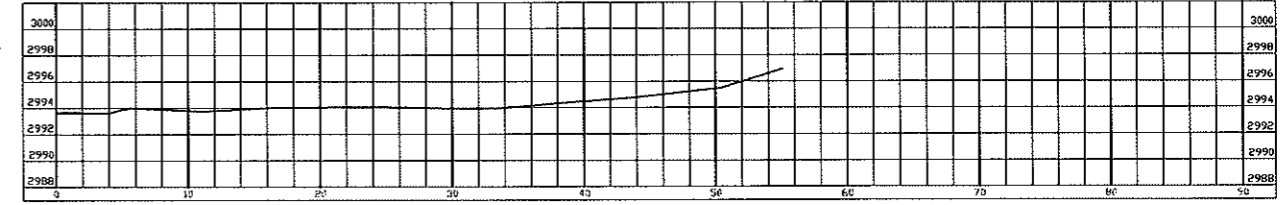
K0+502

SECCION K0+187



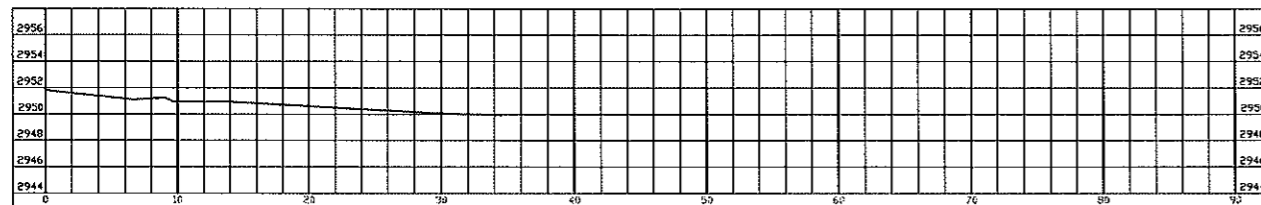
K0+187

SECCION K0+606 ZONA DURA



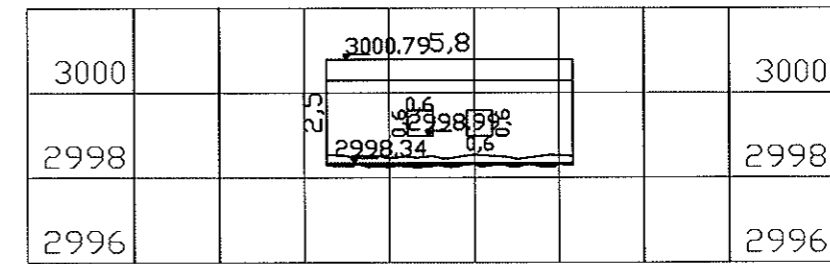
K0+606

SECCION K0+287 TRAMO TUBERIA



K0+287

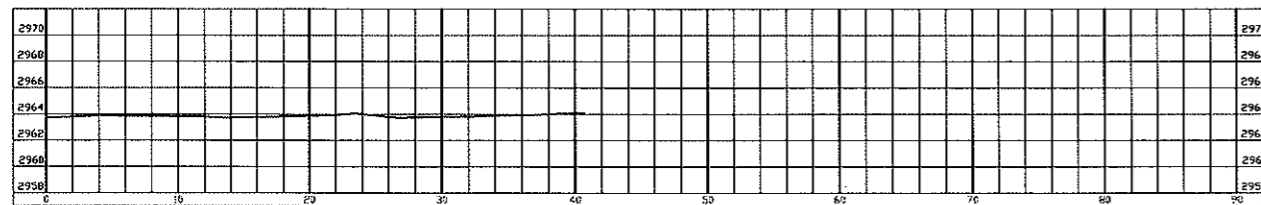
SECCION PUENTE K0+660



20

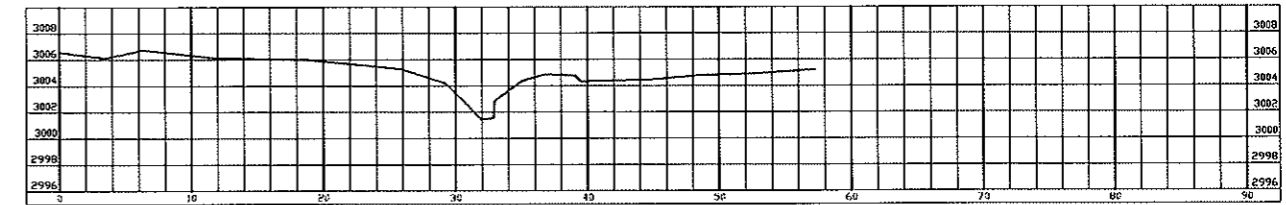
30

SECCION K0+403 TRAMO TUBERIA



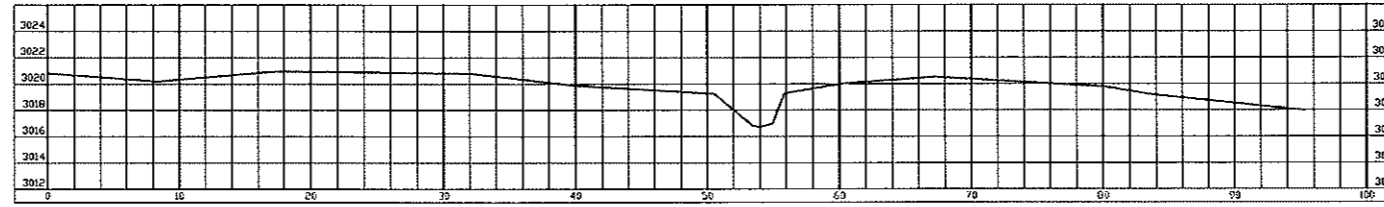
K0+403

SECCION K0+692



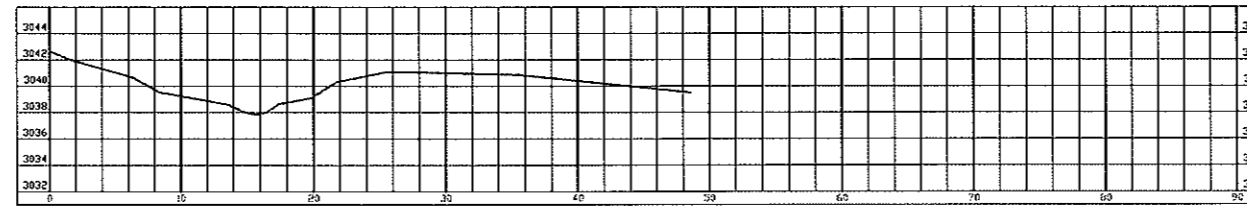
K0+692

SECCION K0+811



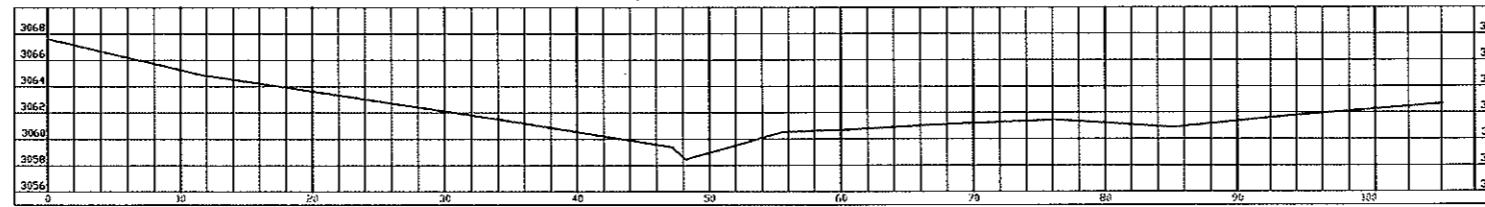
K0+811

SECCION K0+933



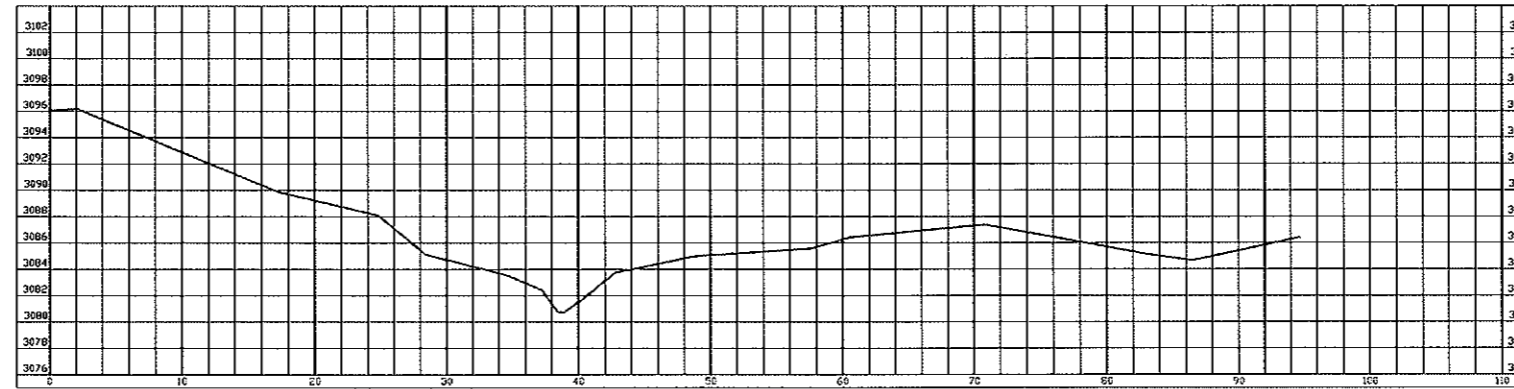
K0+933

SECCION K1+024



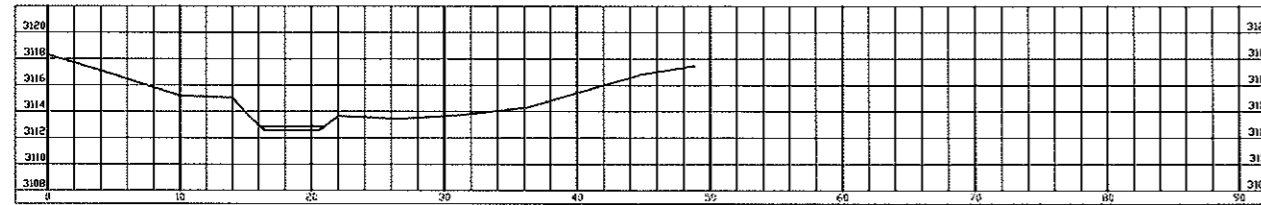
K1+024

SECCION k1+147



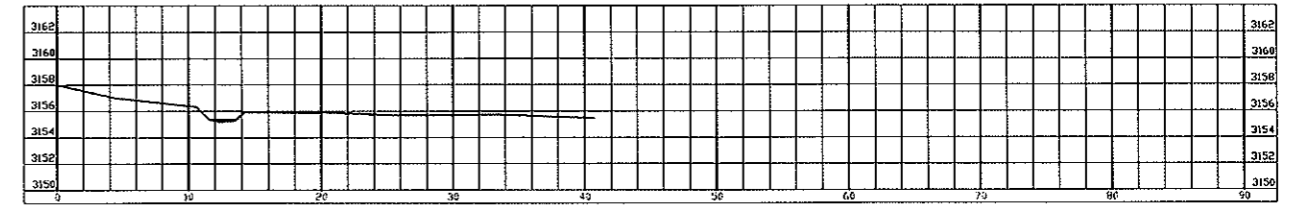
K1+147

SECCION k1+270



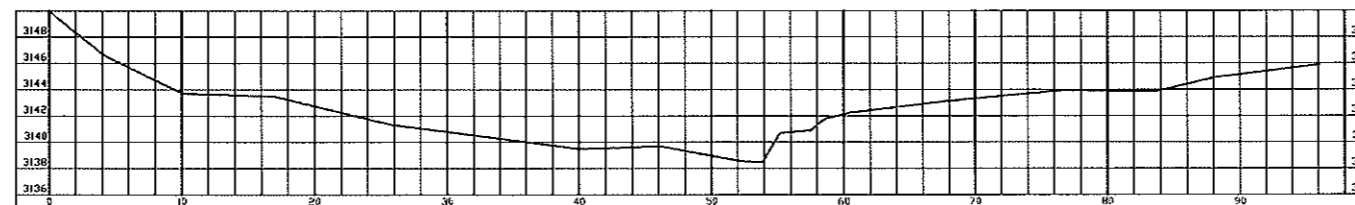
K1+270

SECCION k1+504



K1+504

SECCION k1+385

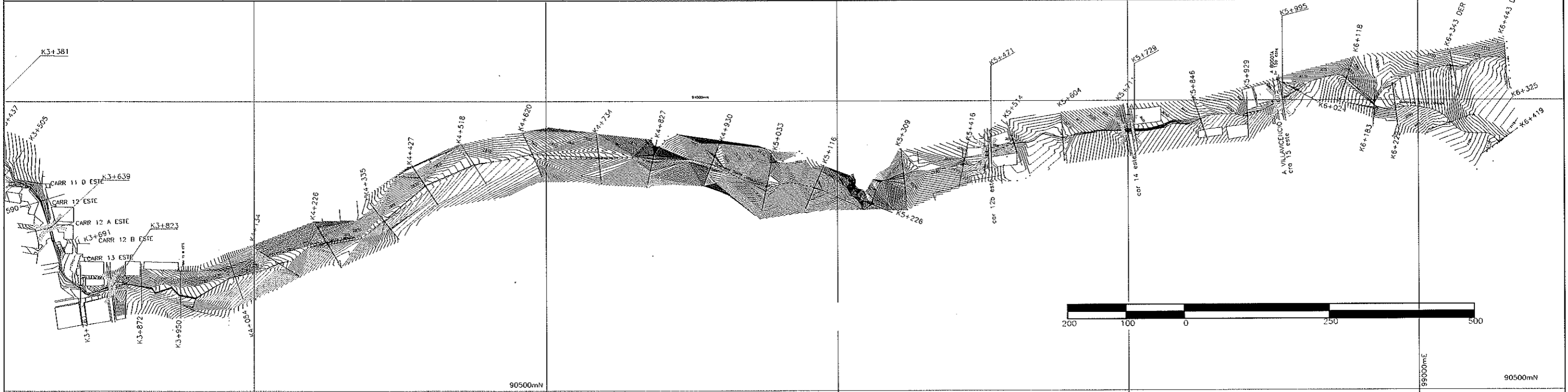
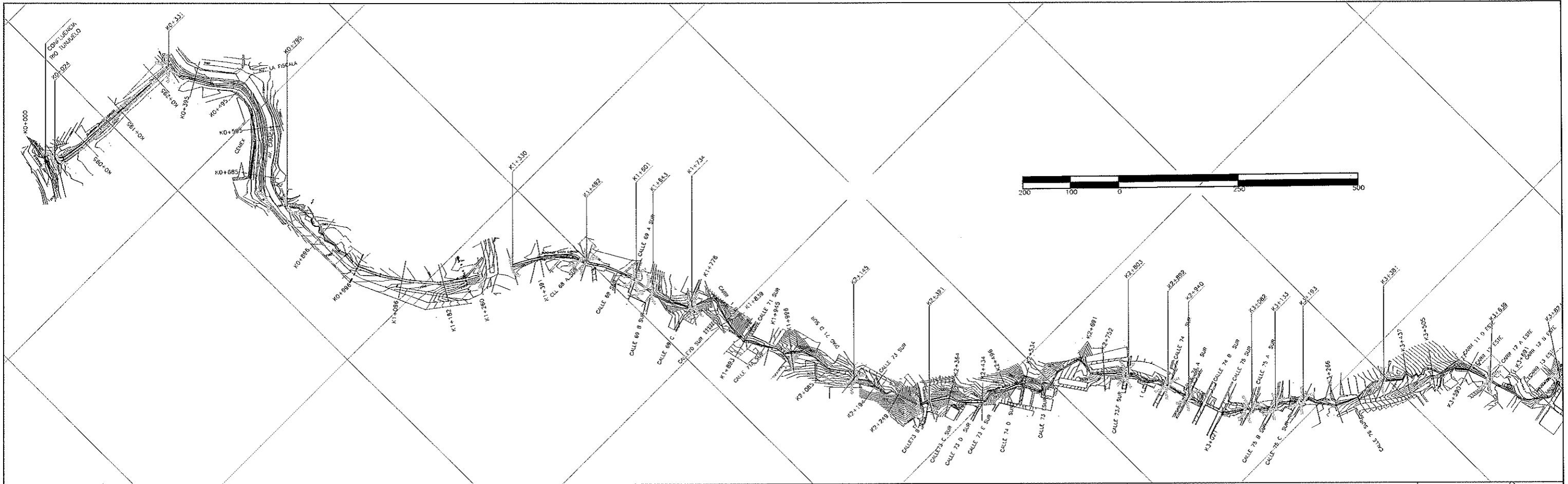


K1+385

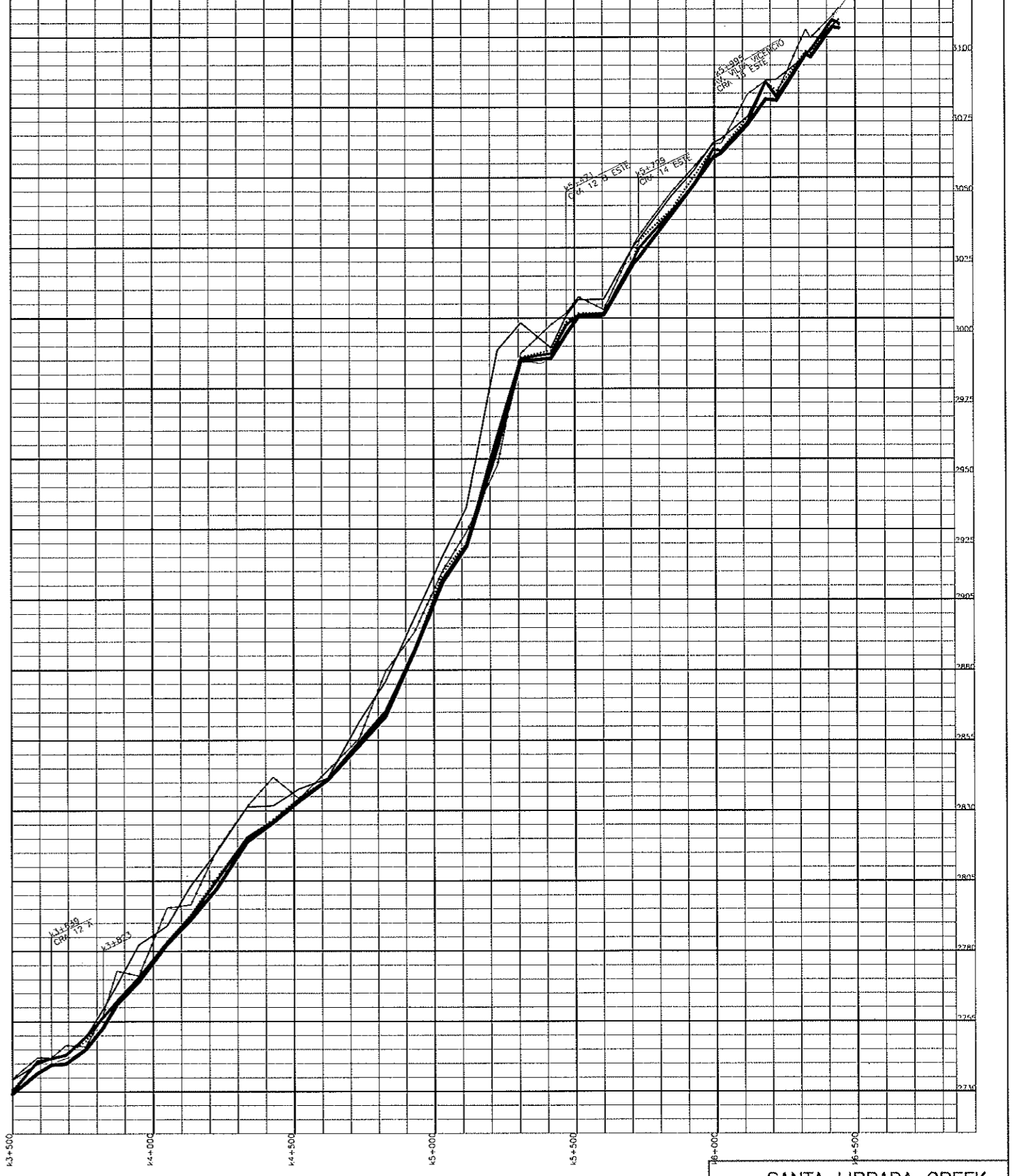
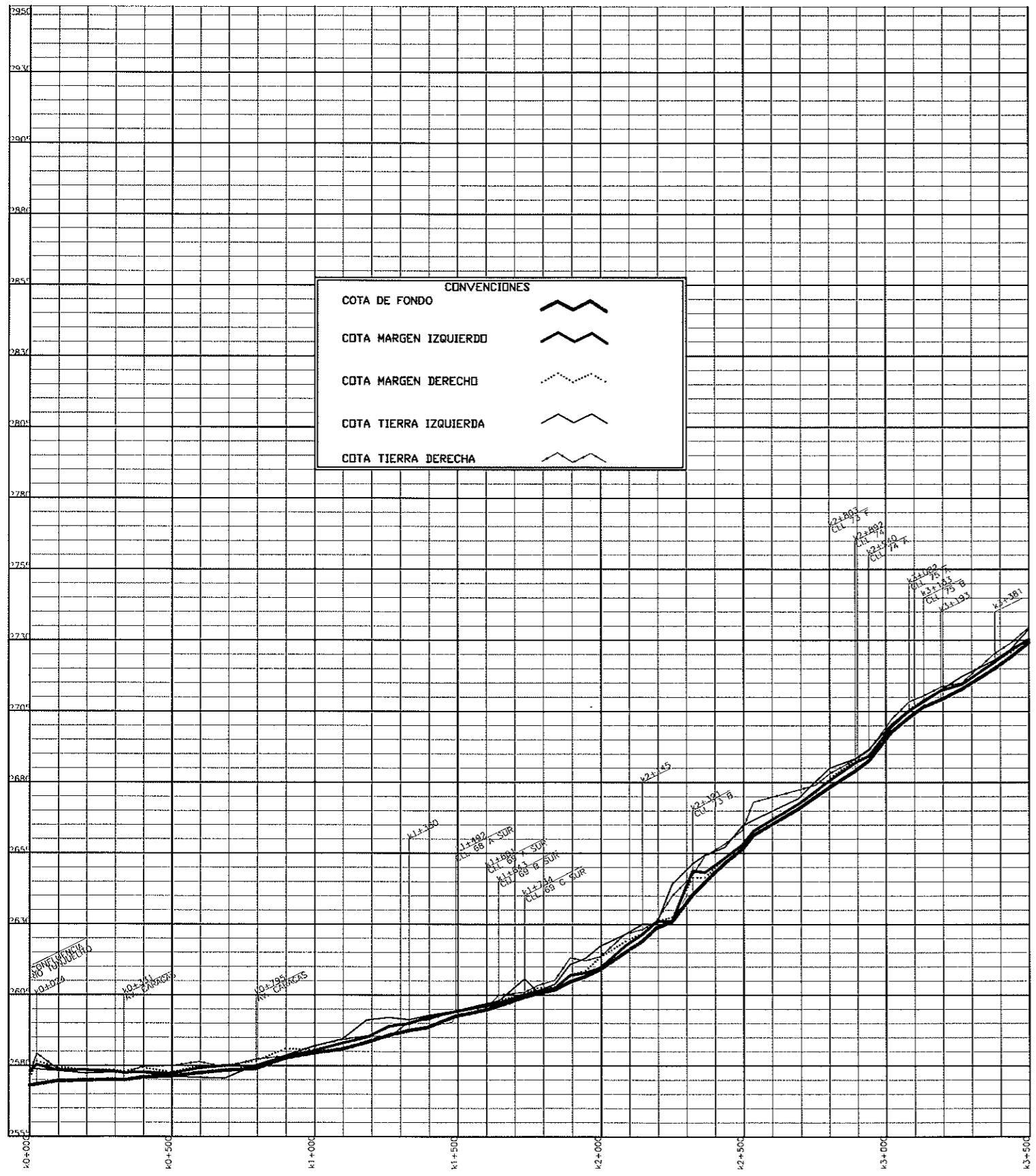
NUEVA DELHI

SEC. TRANSVERSALES

SECCION K1+147 - K1+504

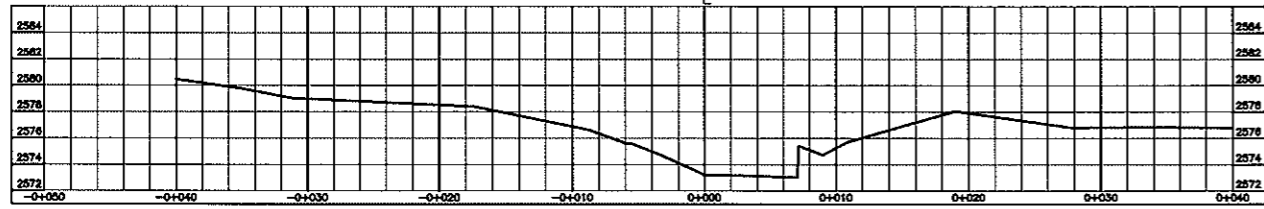


QUEBRADA SANTA LIBRADA	
PLANTA GENERAL	1/1

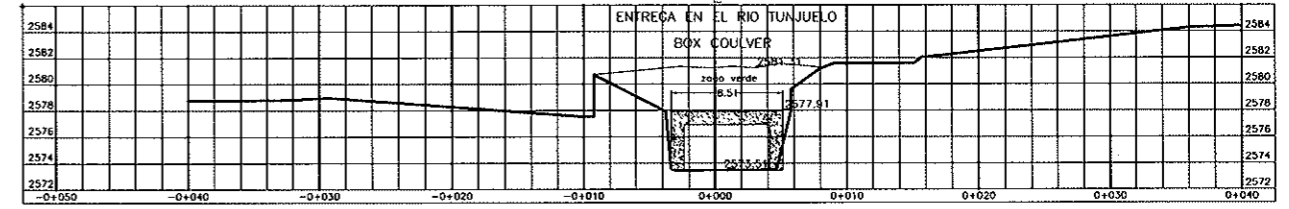


SANTA LIBRADA CREEK
PERFIL LONGITUDINAL 1/1

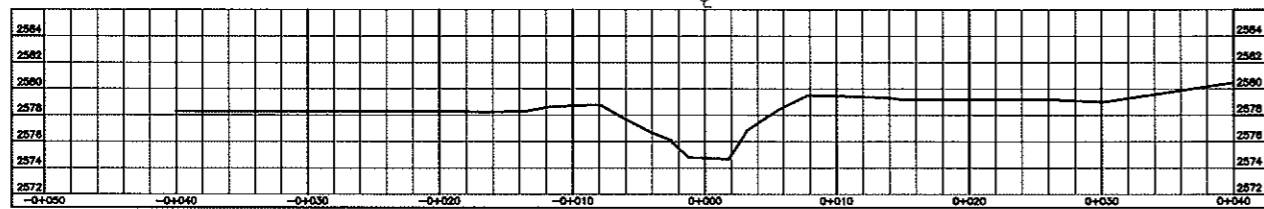
k0+000
C



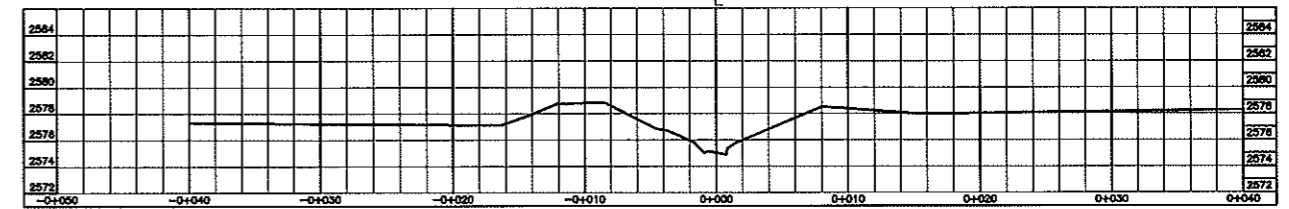
k0+024
C



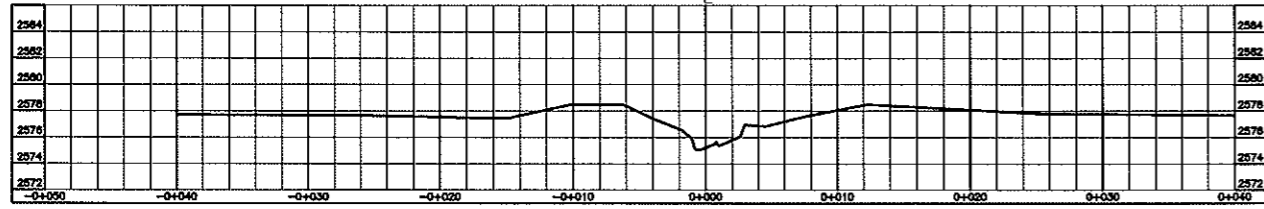
k0+095
C



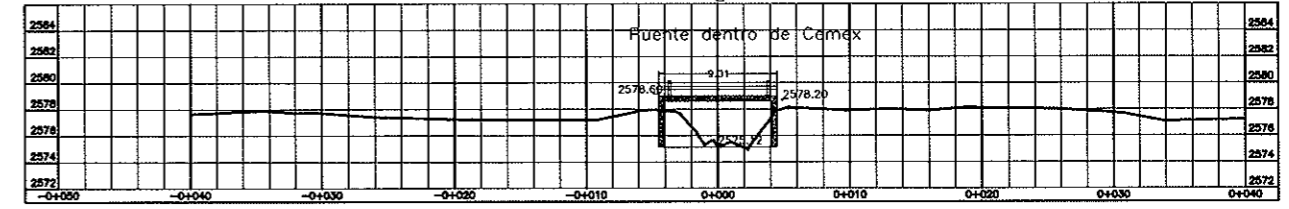
k0+195
C



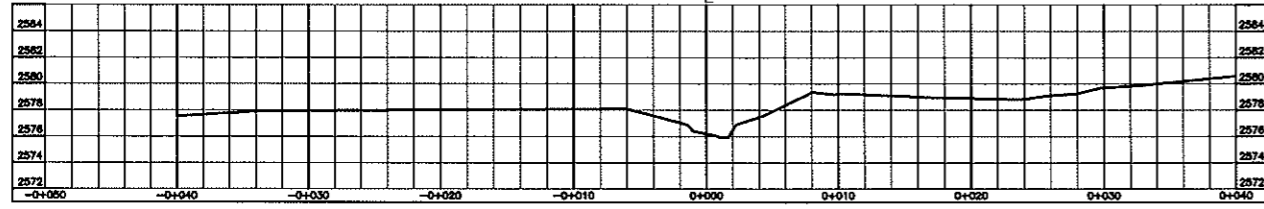
k0+295
C



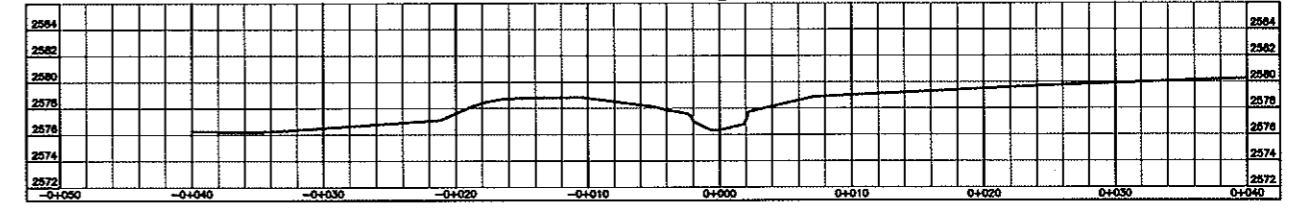
k0+331
C



k0+395
C



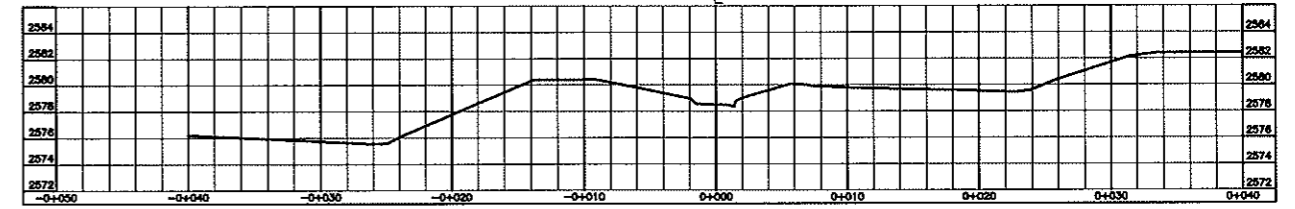
k0+495
C



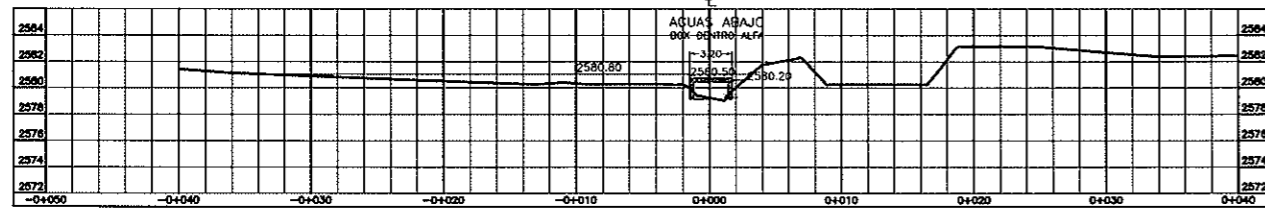
k0+595



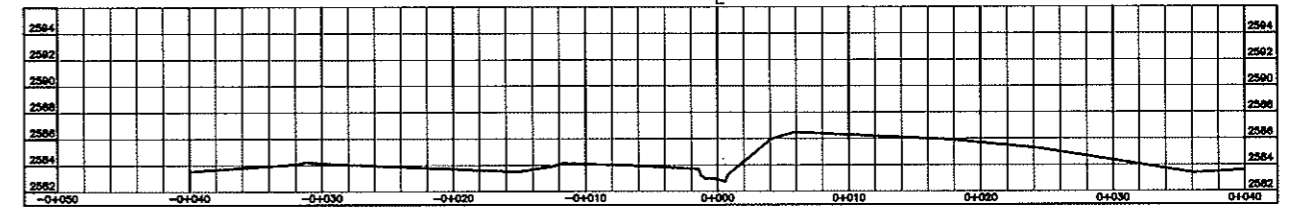
k0+685



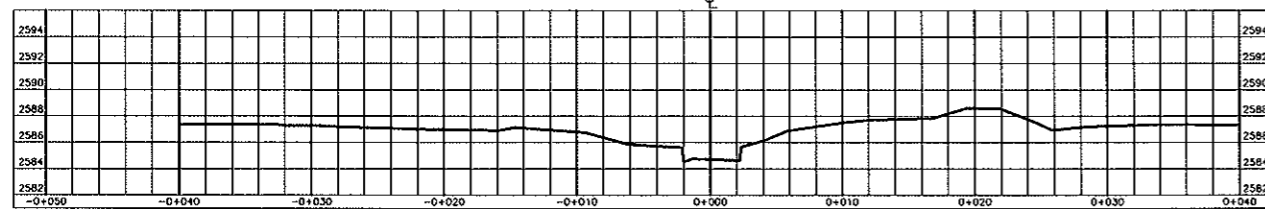
k0+795



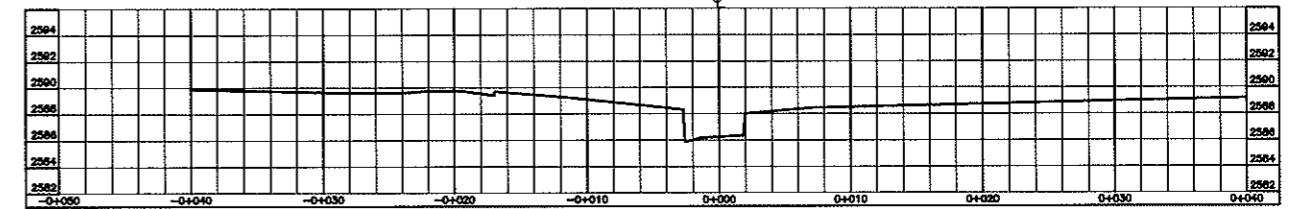
k0+896



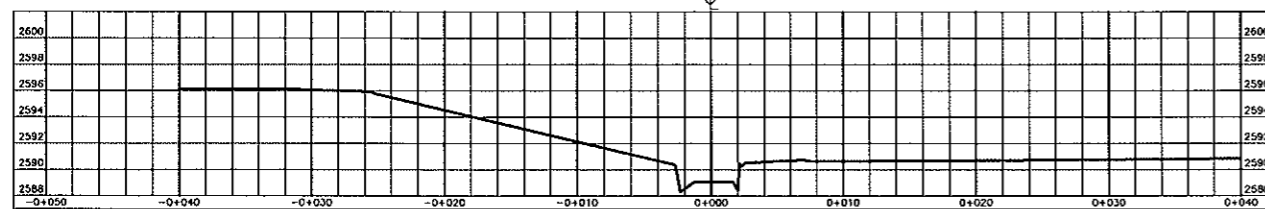
k0+996



k1+096

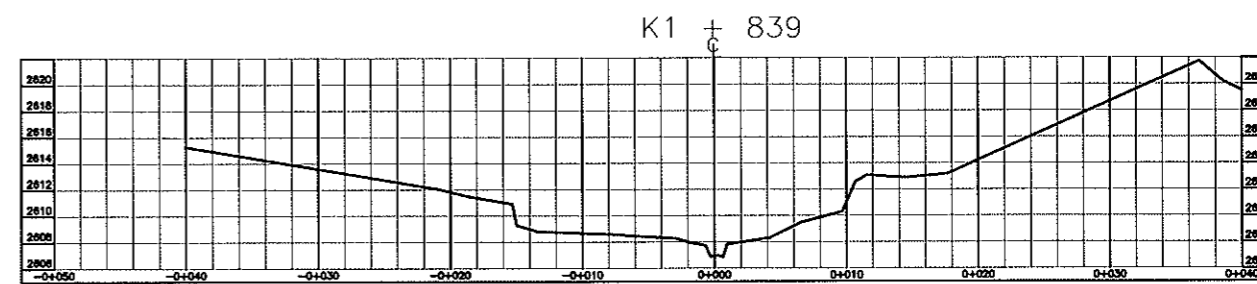
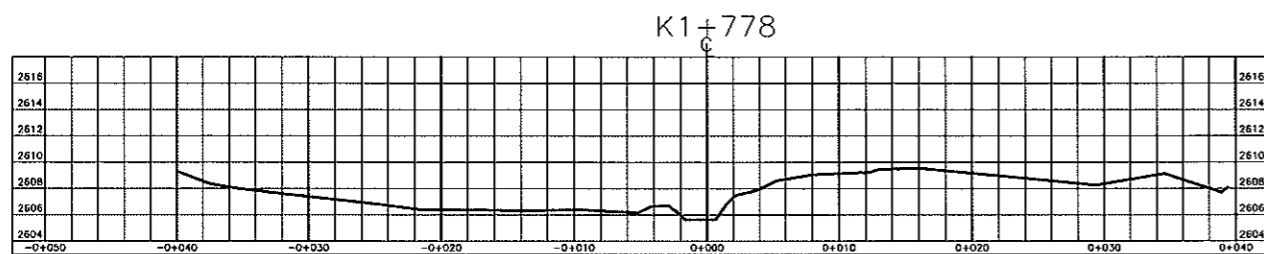
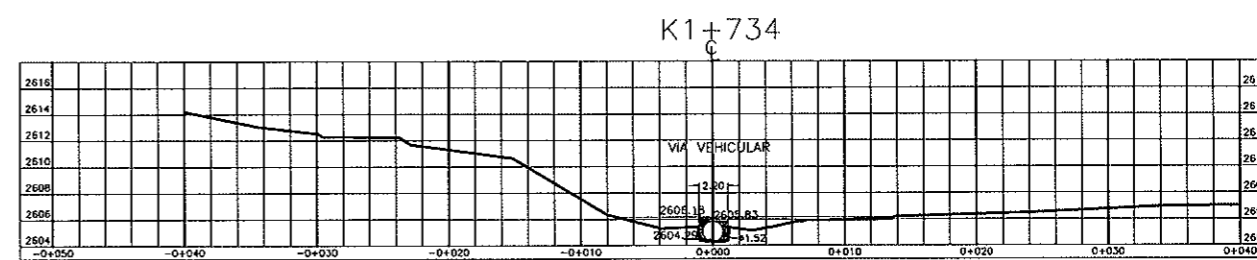
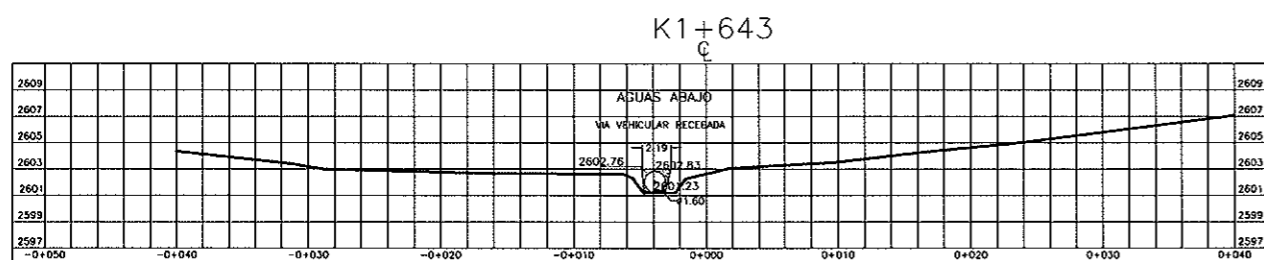
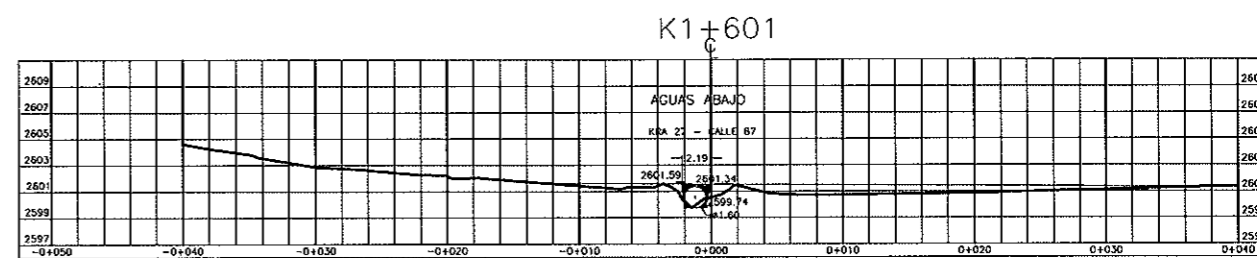
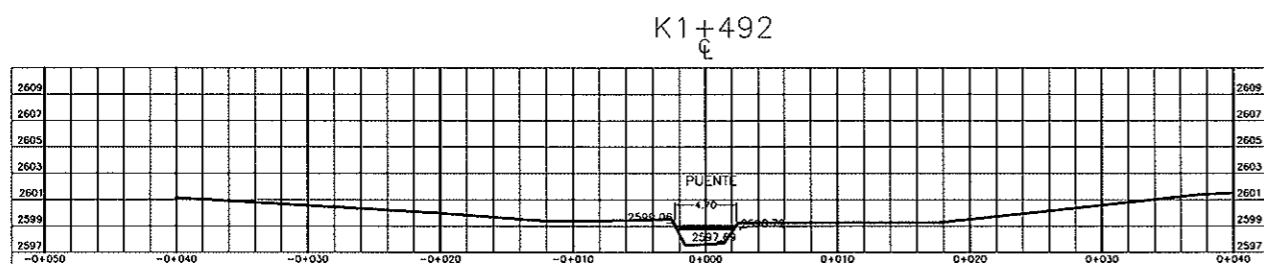
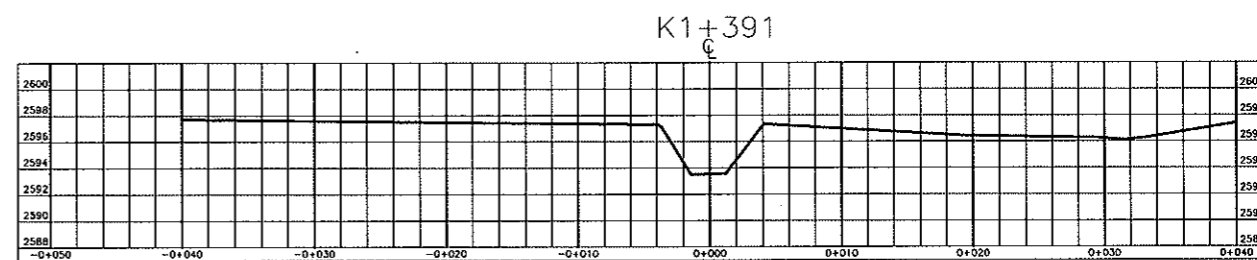
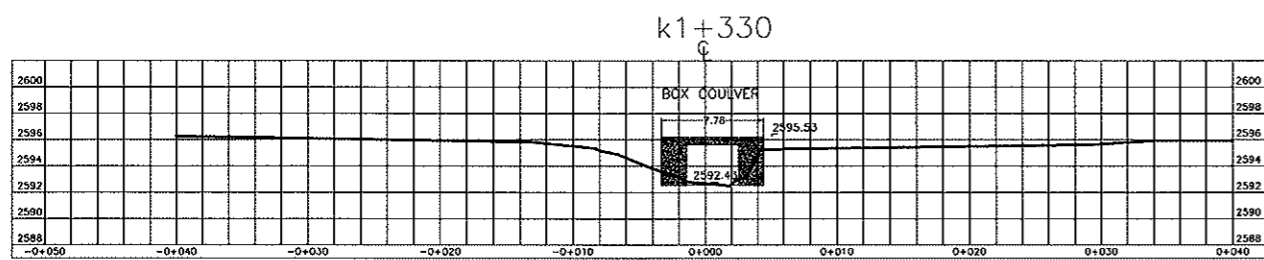


k1+182

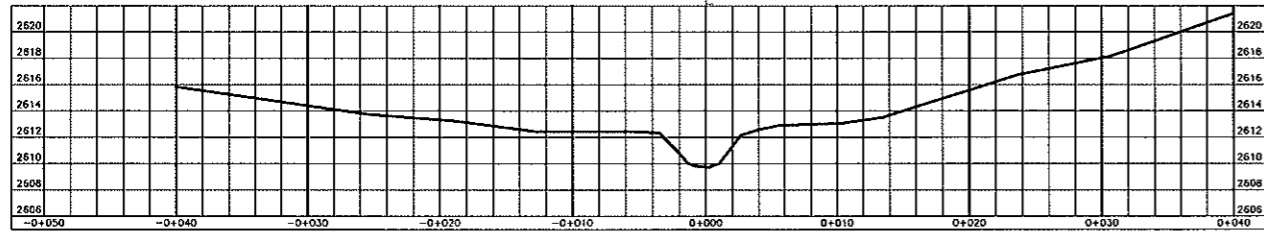


k1+260

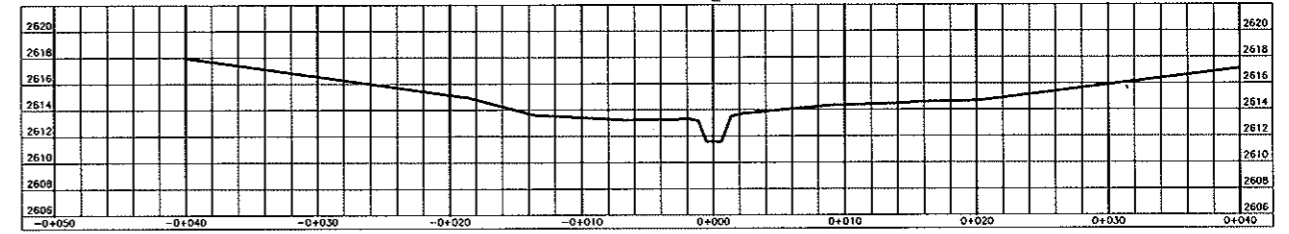




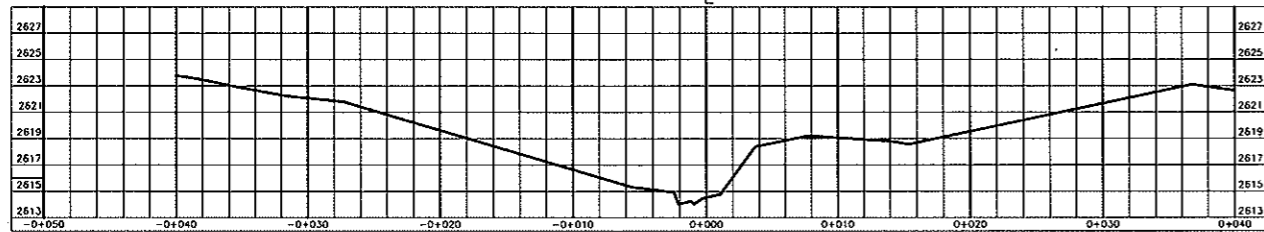
K1+893



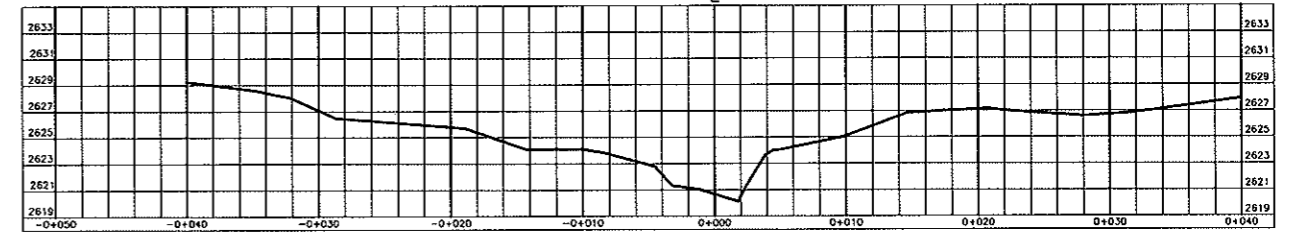
K1+945



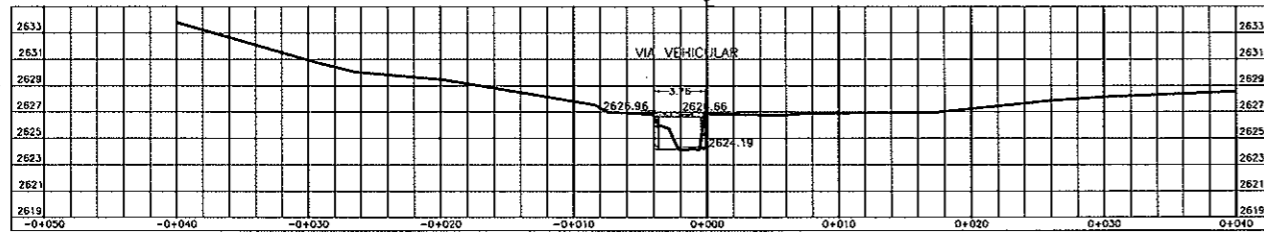
K1+996



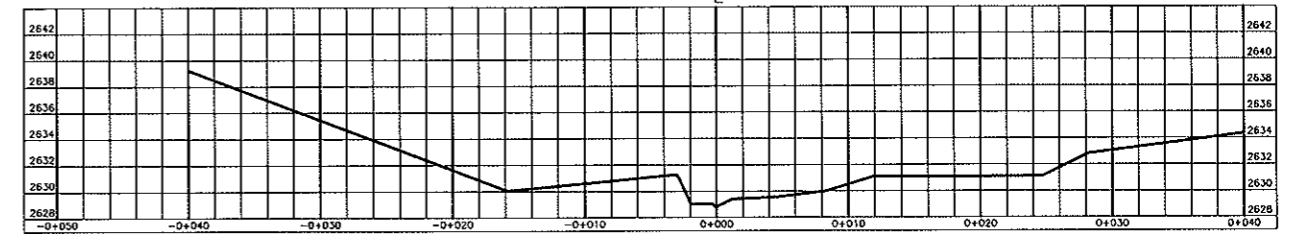
K2+085



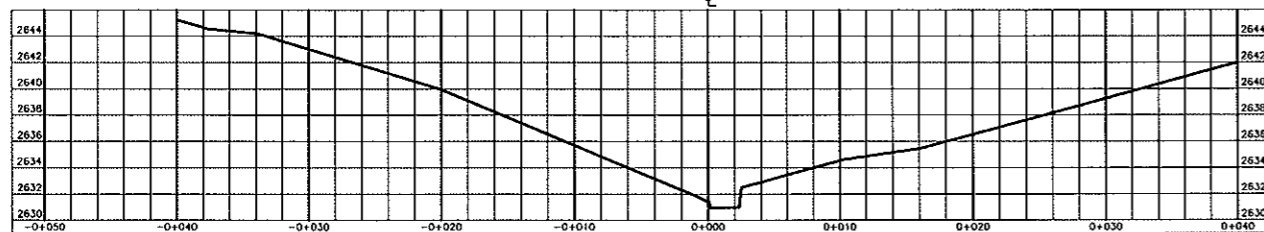
K2+145



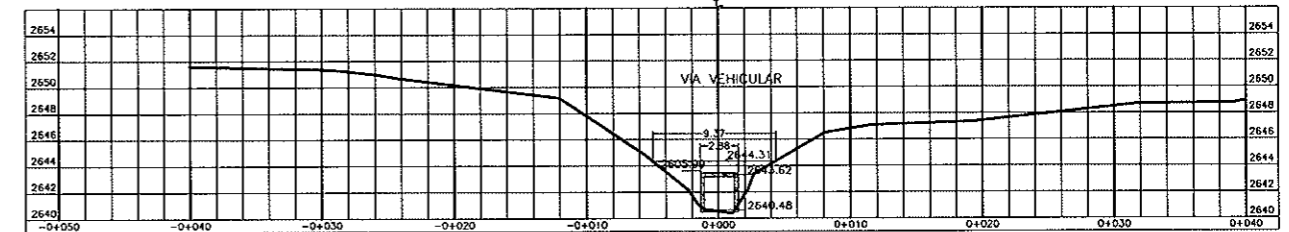
K2+194



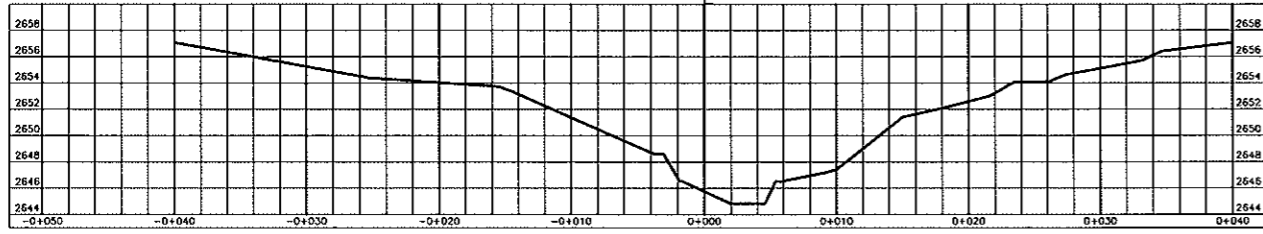
K2+249



K2+321



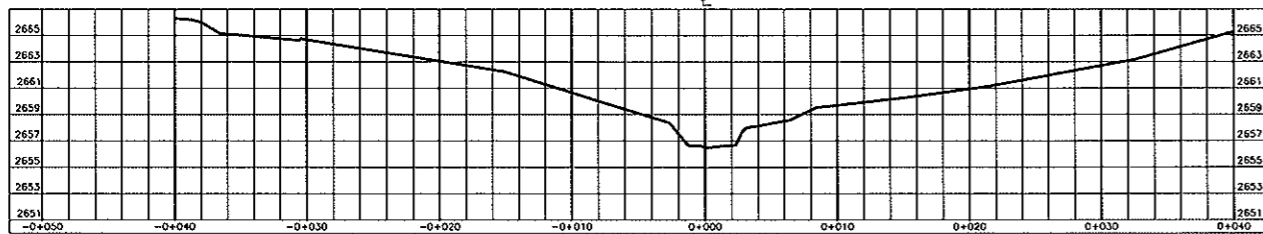
K2+364



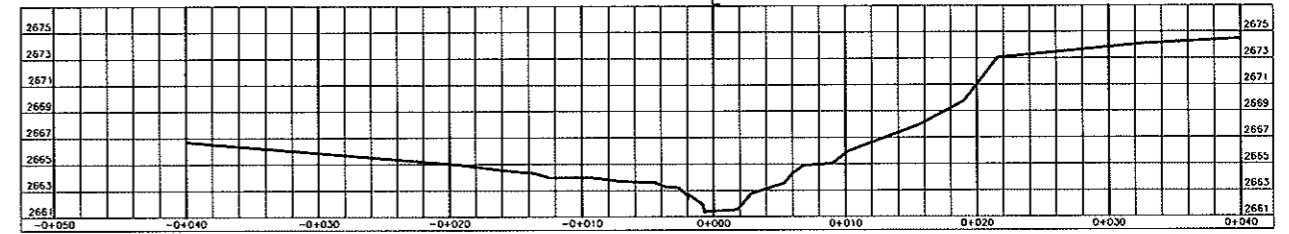
K2+434



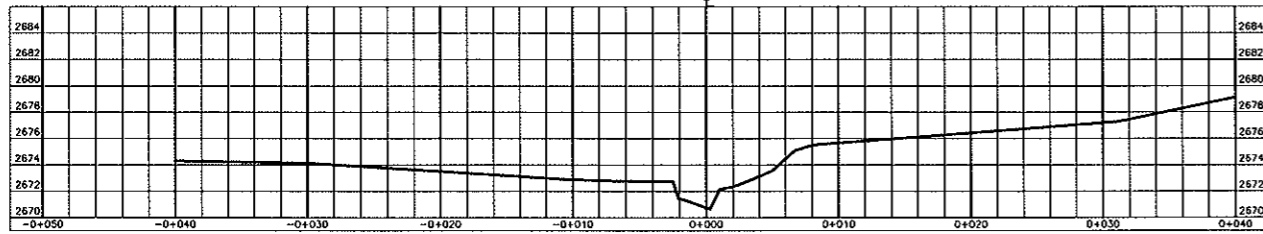
K2+496



K2+534



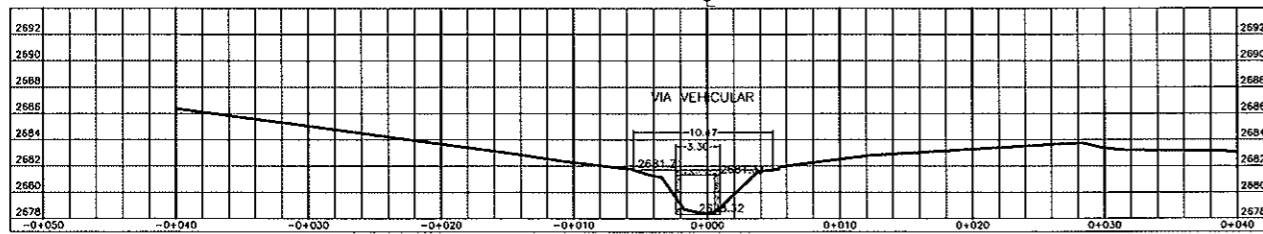
K2+691



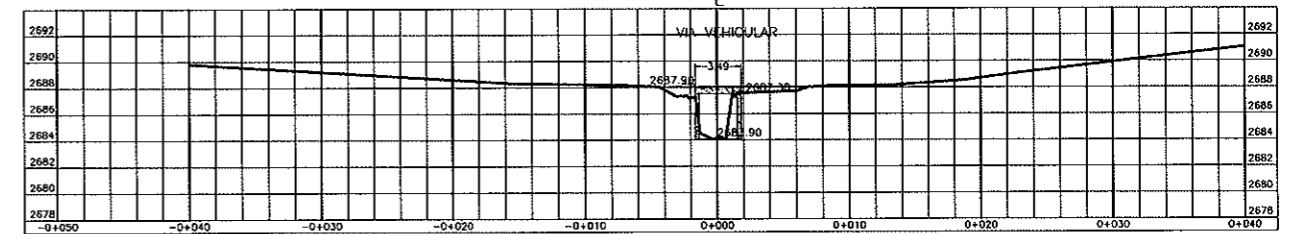
K2+752

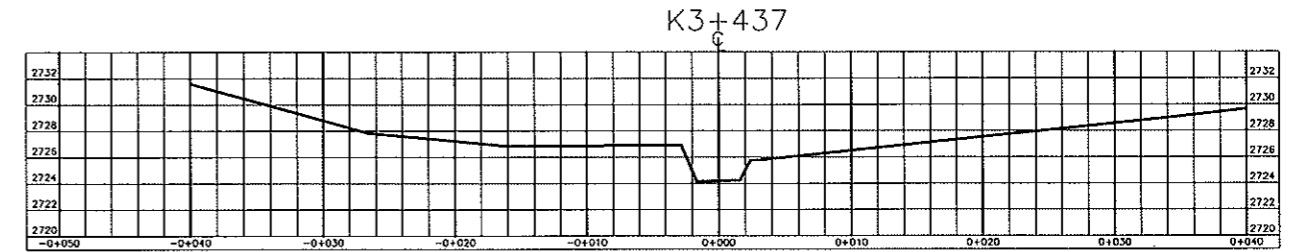
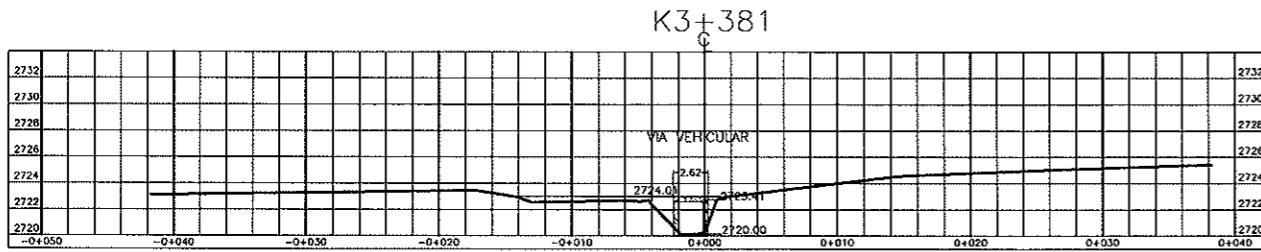
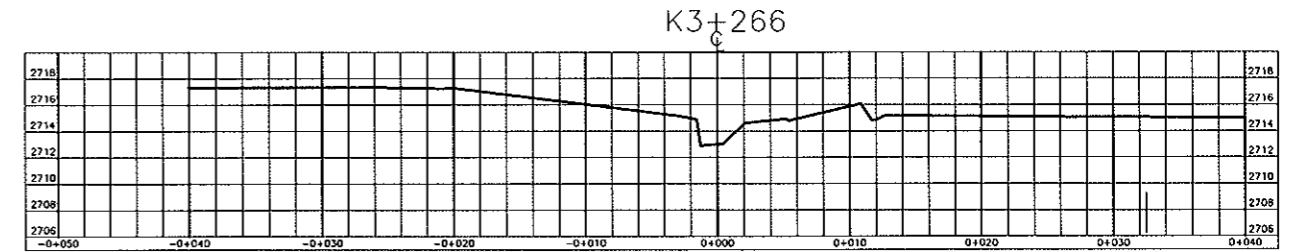
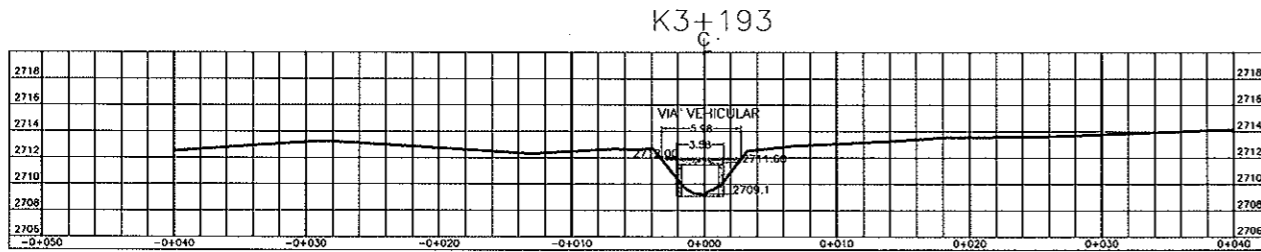
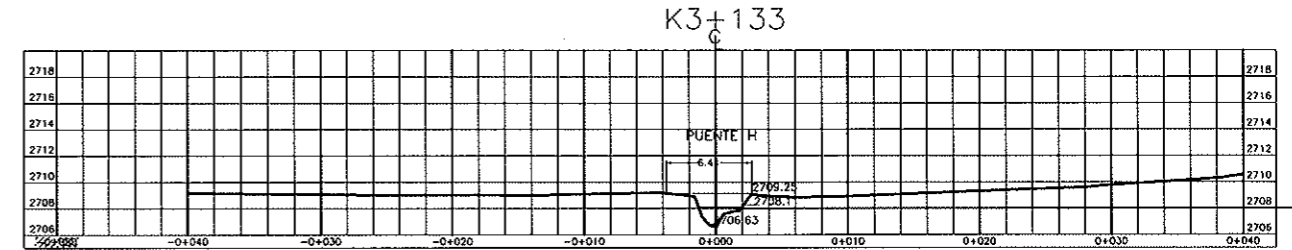
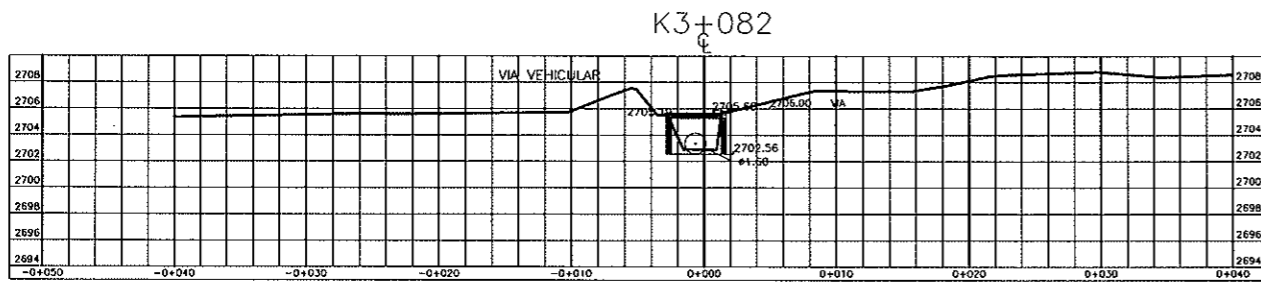
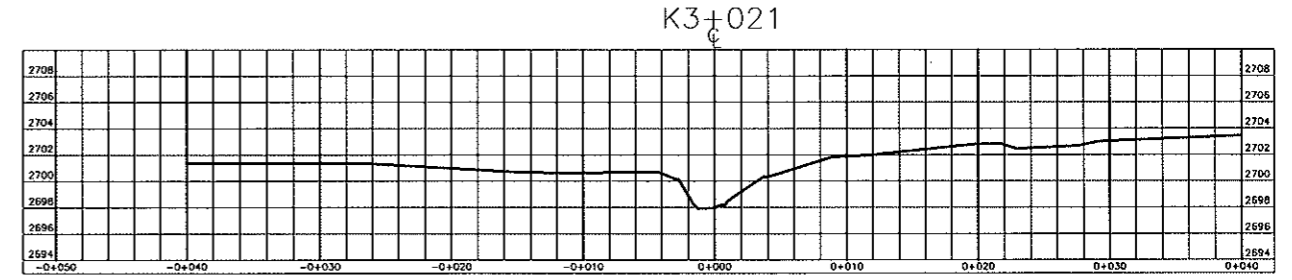
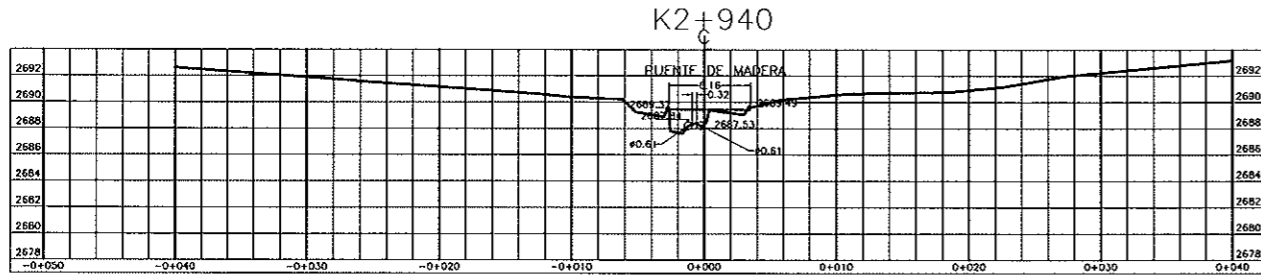


K2+803

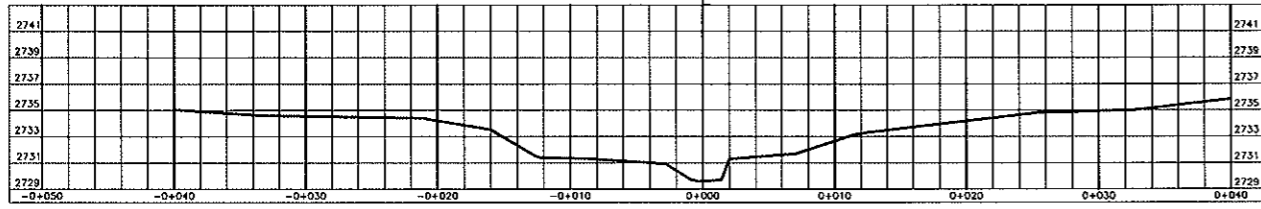


K2+892

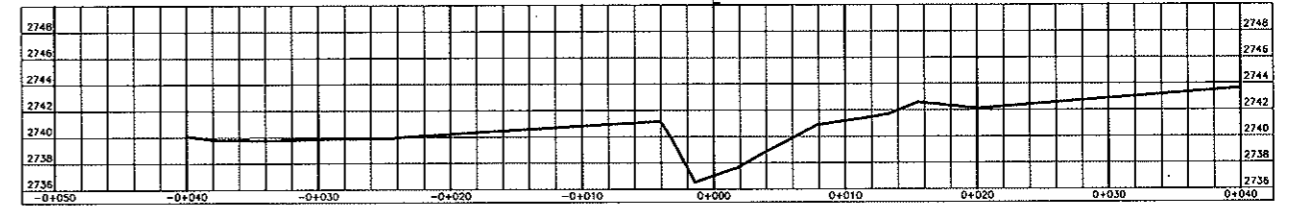




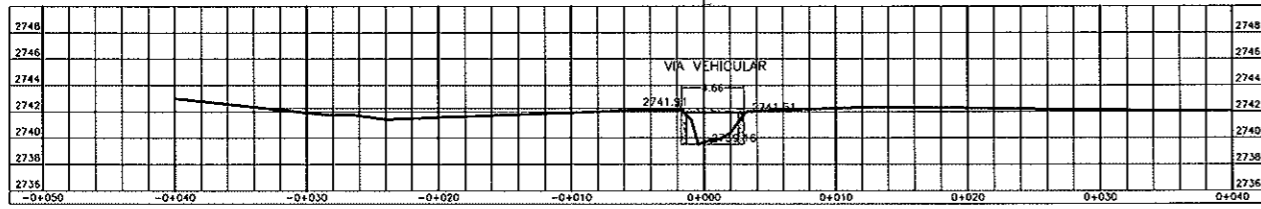
K3+505



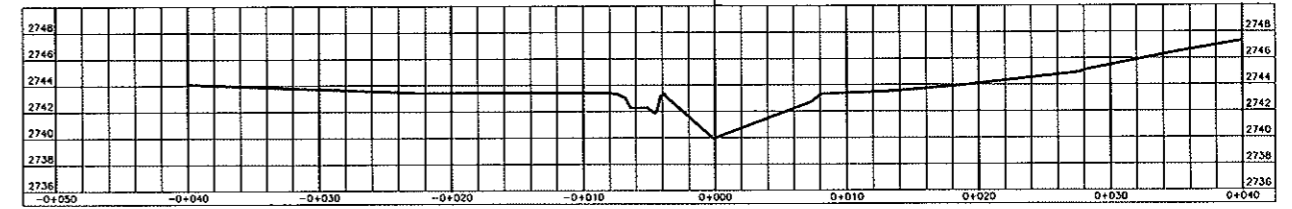
K3+590



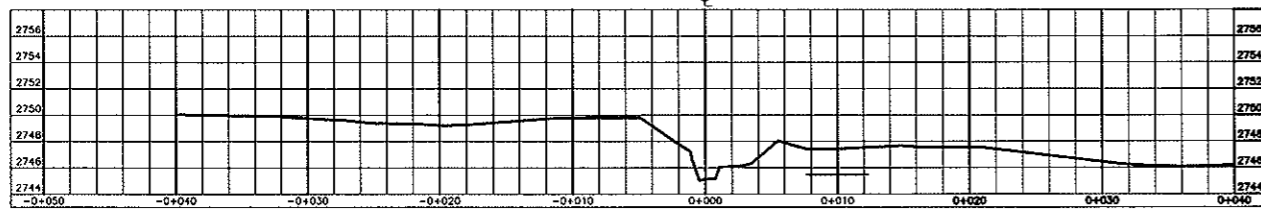
K3+639



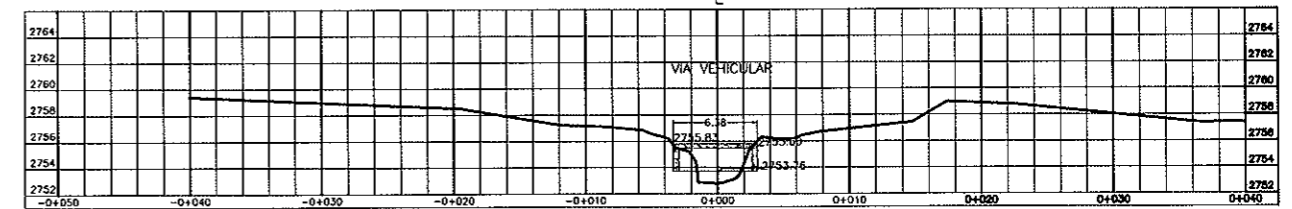
K3+691



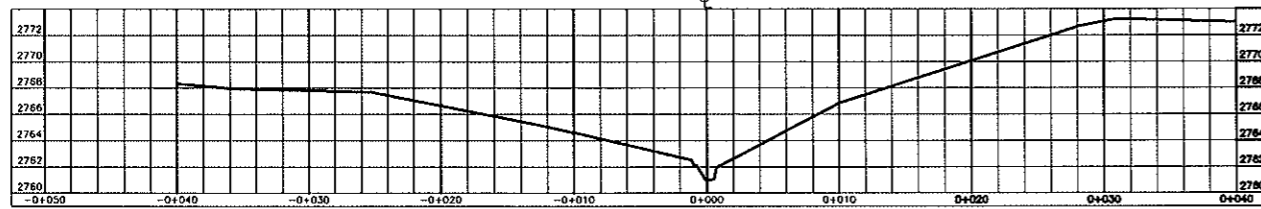
K3+761



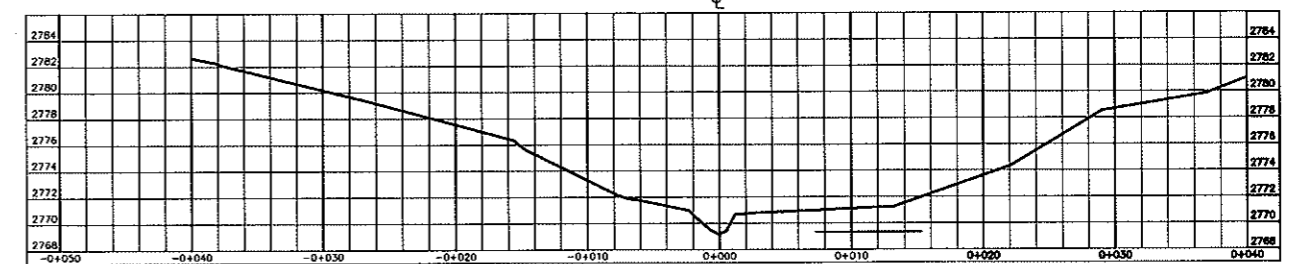
K3+823



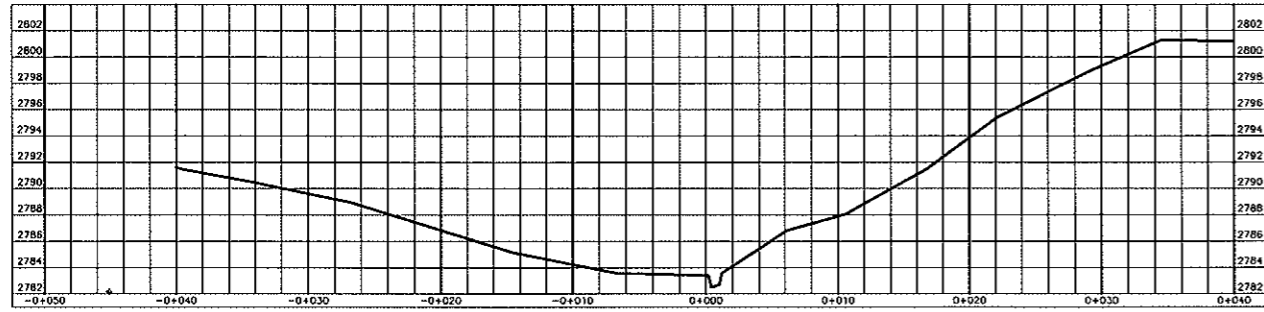
K3+872



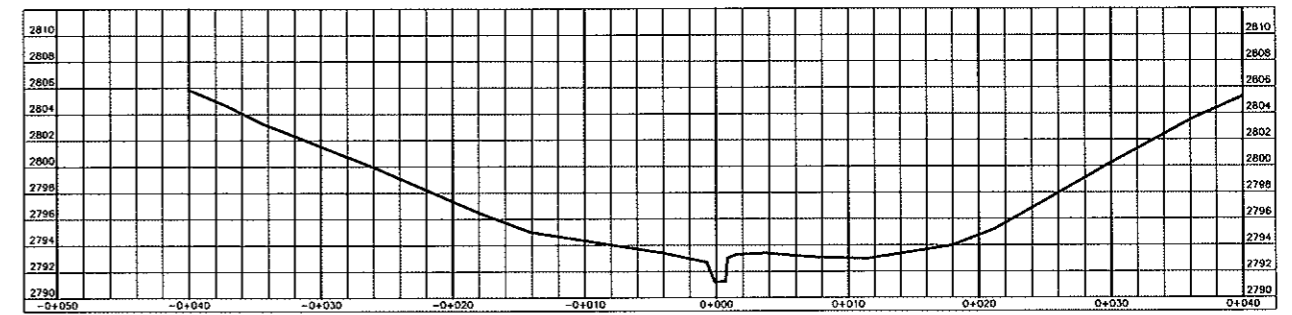
K3+950



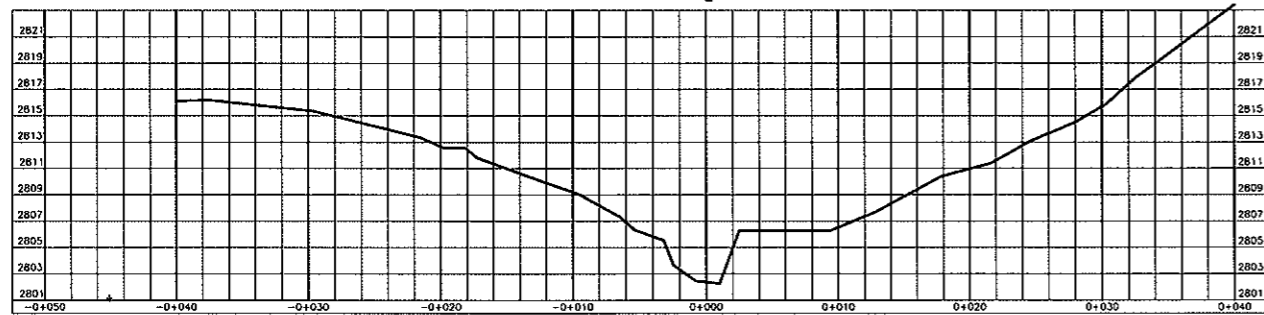
K4+054
℄



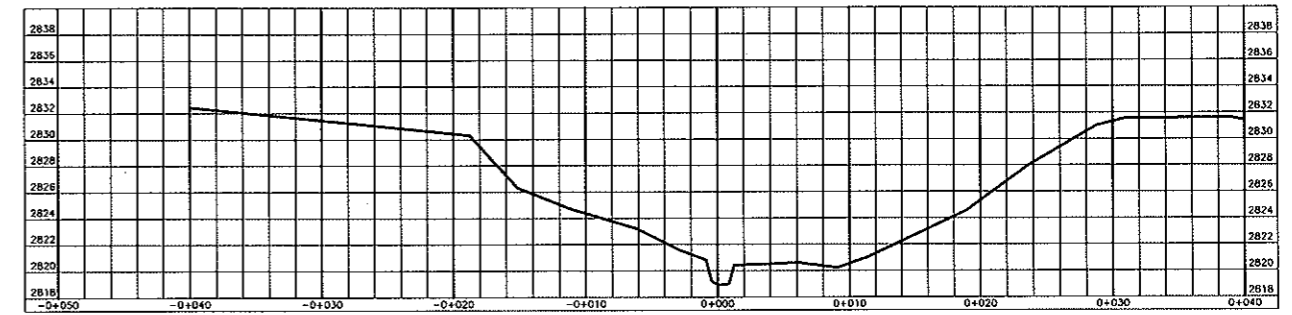
K4+134
℄



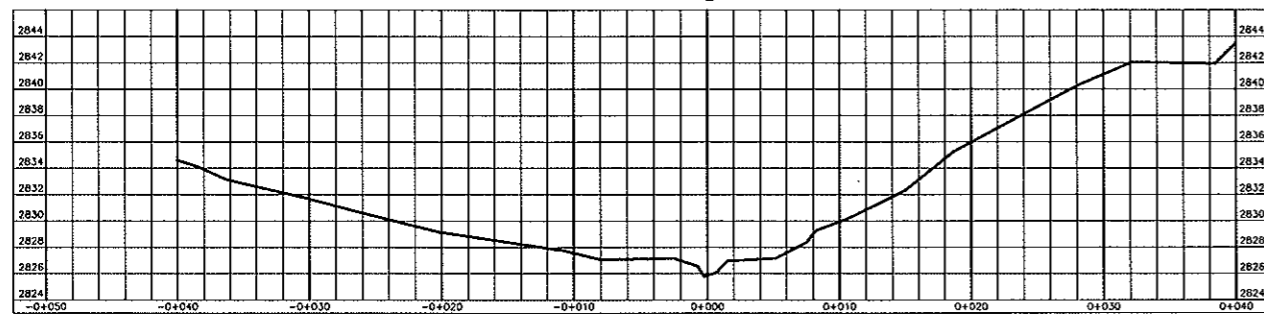
K4+226
℄



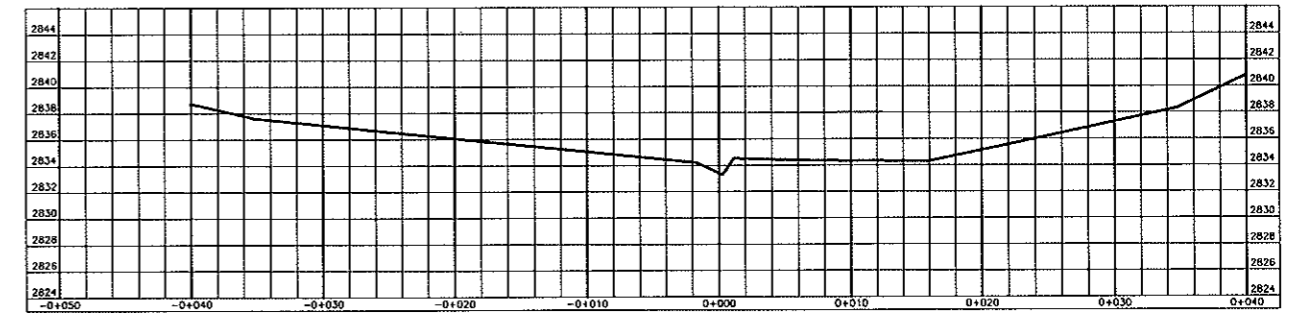
K4+335
℄



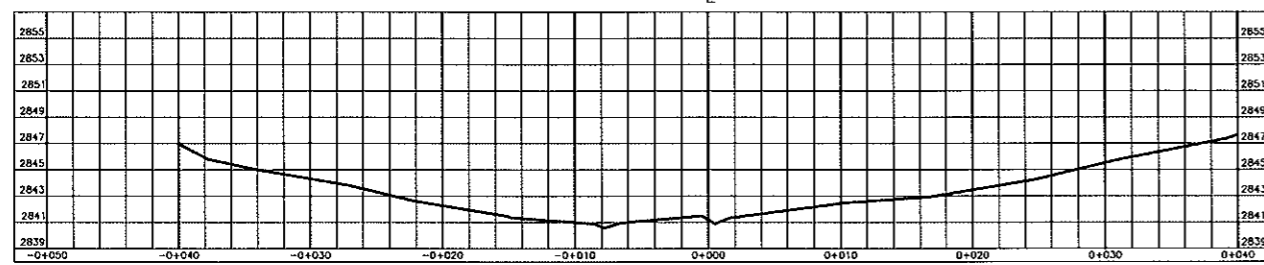
K4+427
℄



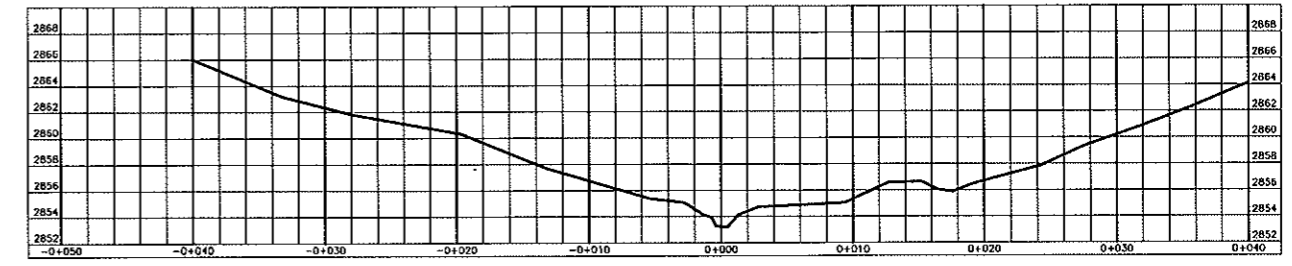
K4+518
℄



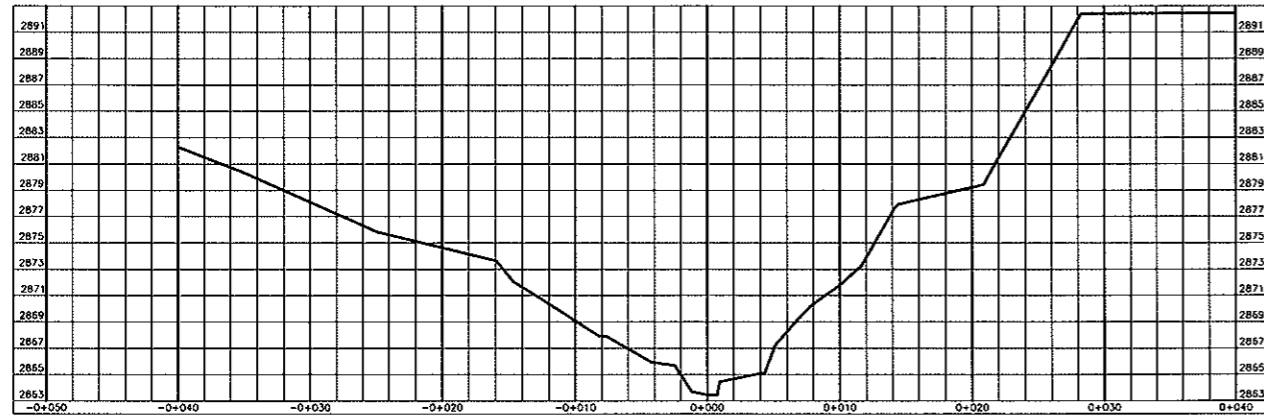
K4+620
℄



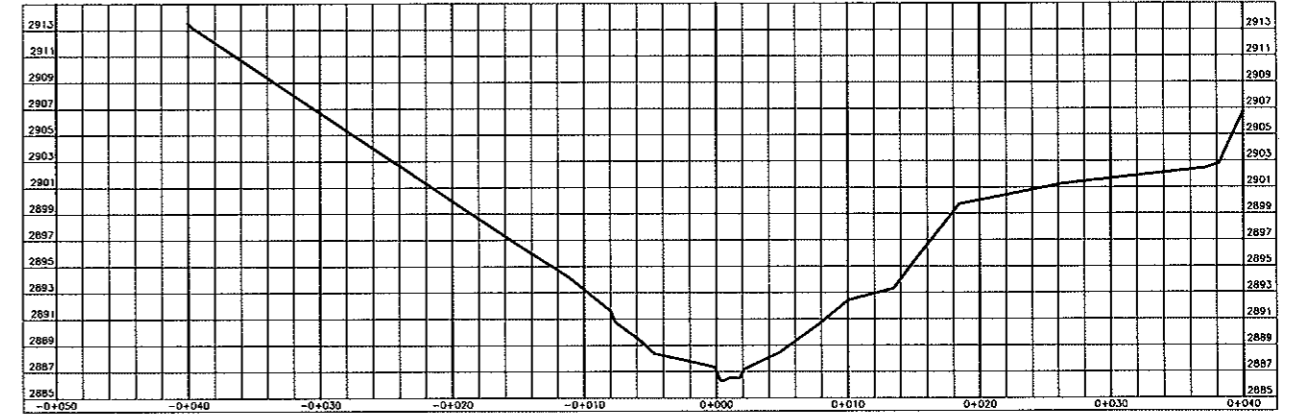
K4+734
℄



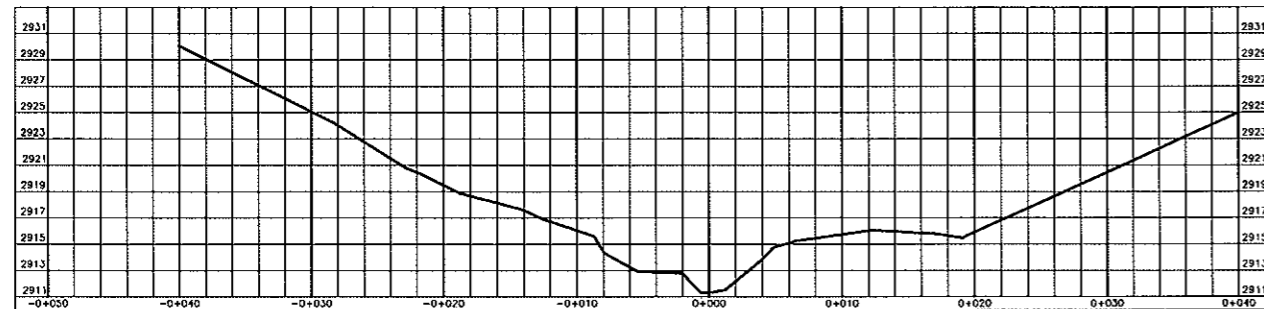
K4+827
 ξ



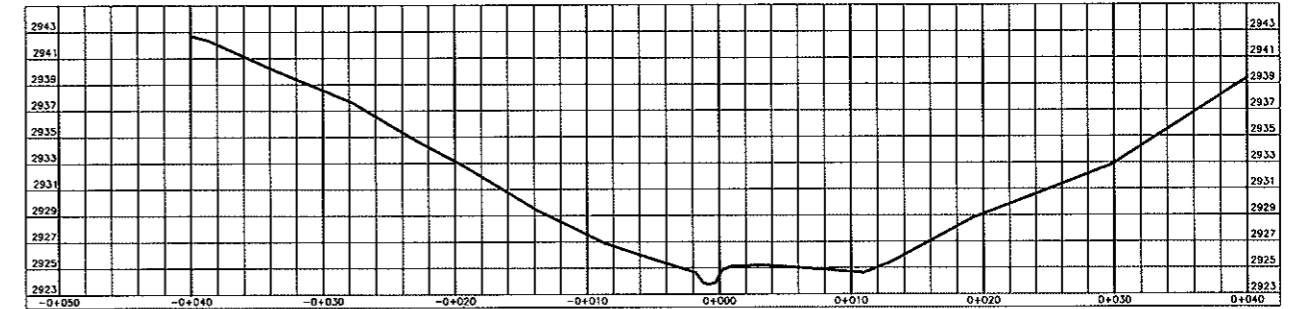
K4+930
 ξ



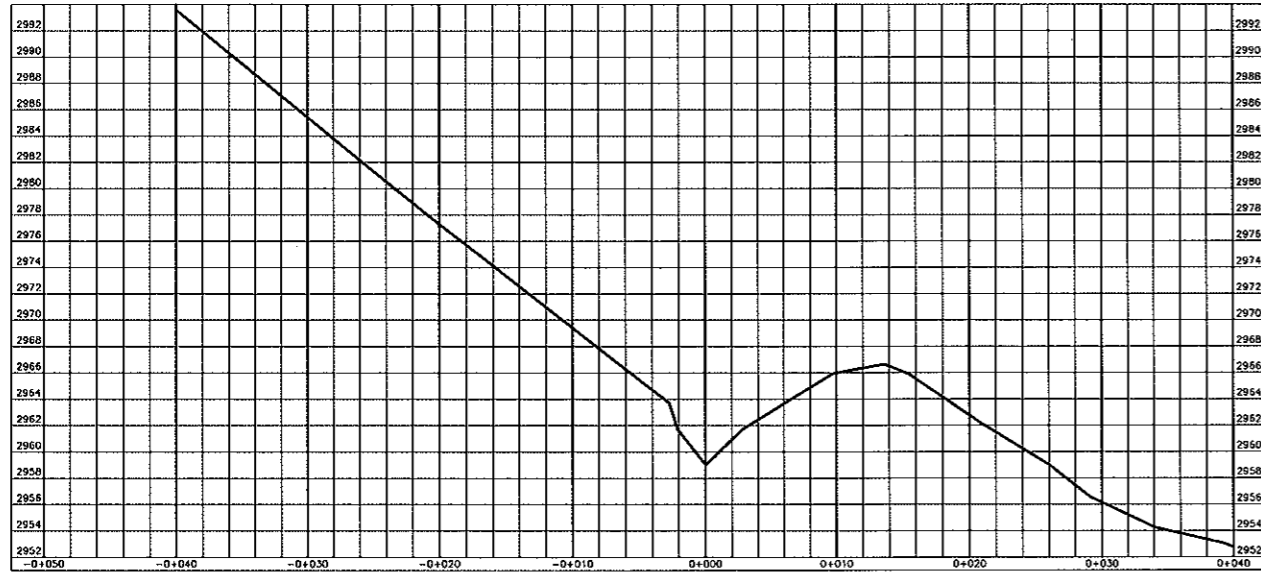
K5+033
 ξ



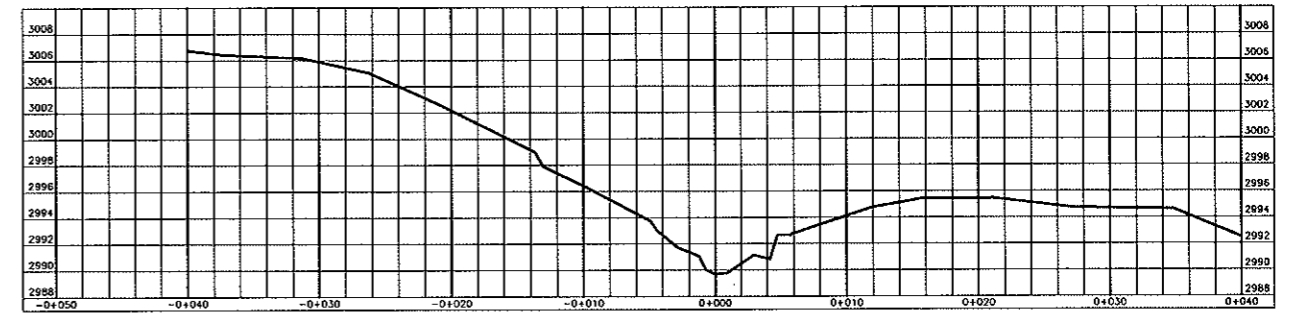
K5+116
 ξ



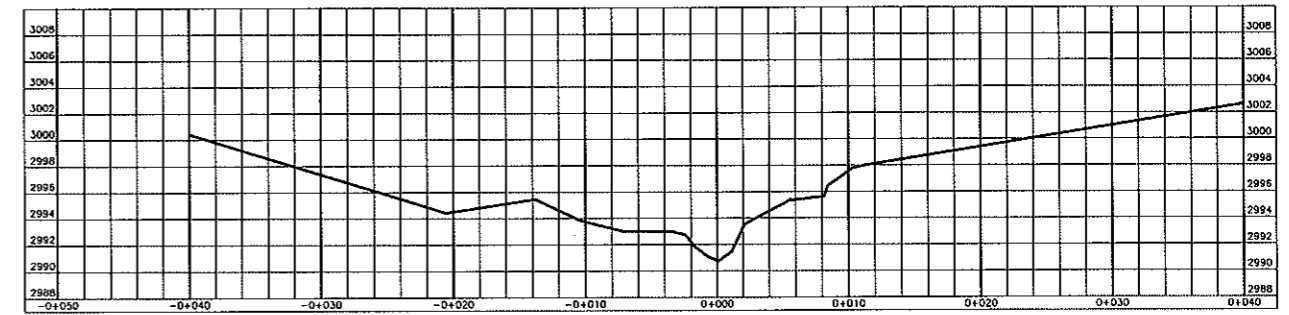
K5+226
C



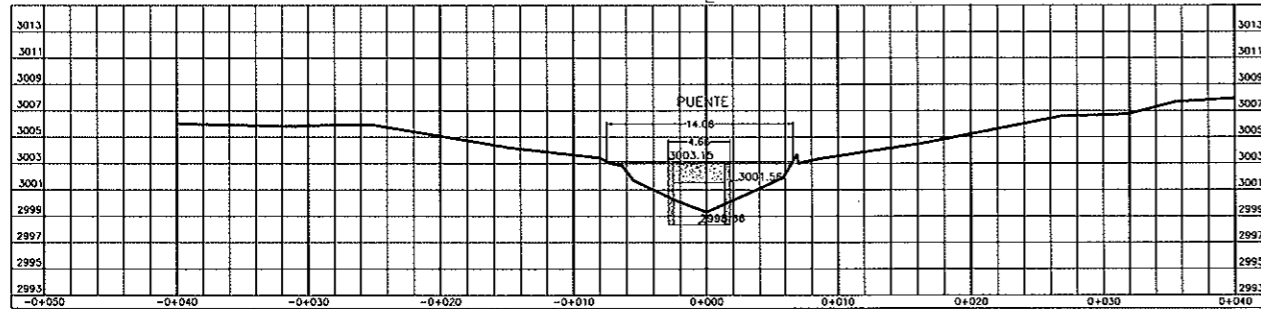
K5+309
C



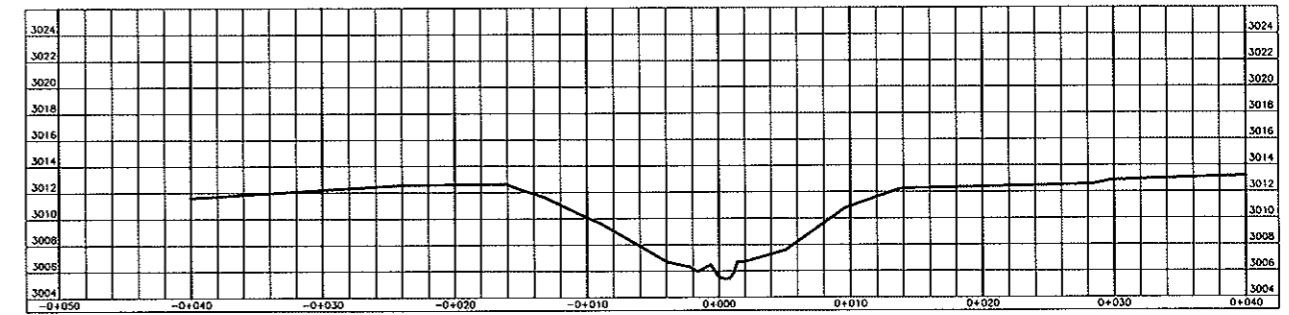
K5+416
C



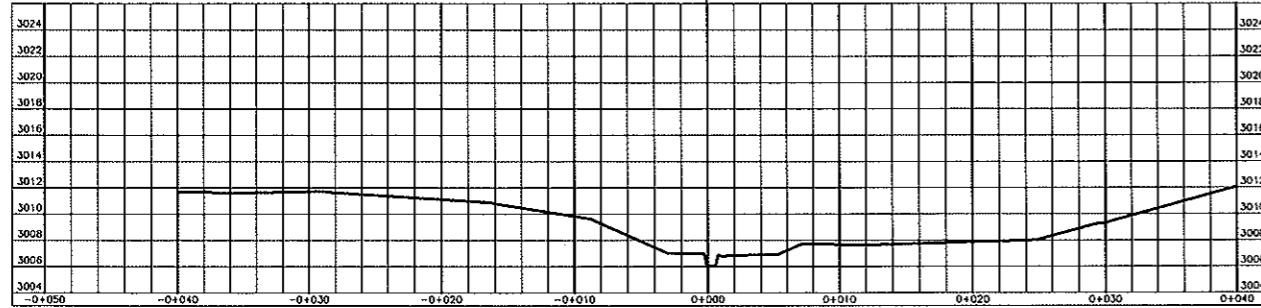
k5+471
C



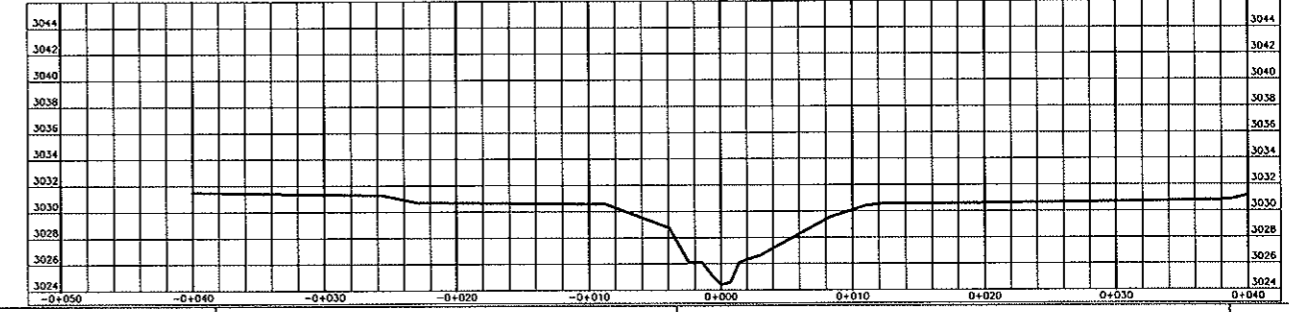
K5+514
C



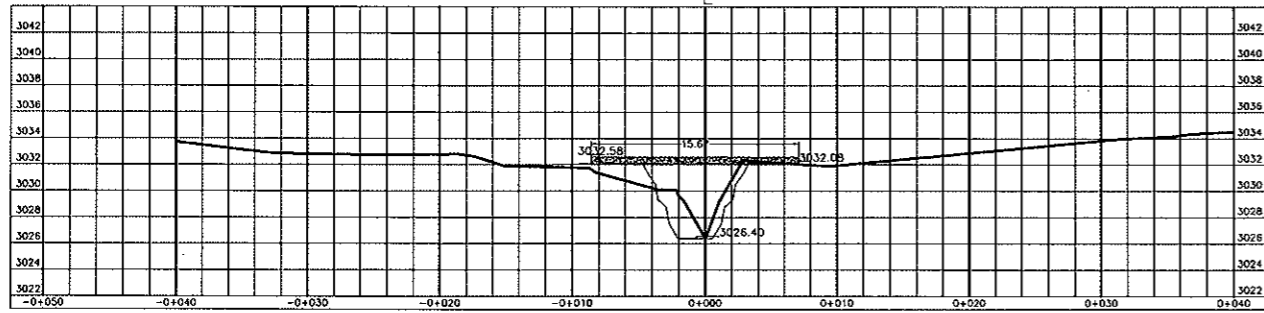
K5+604
C



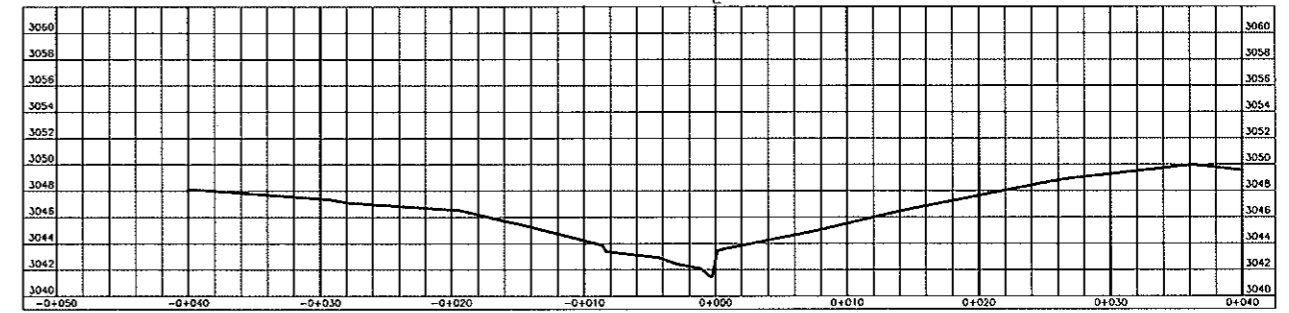
K5+711
C



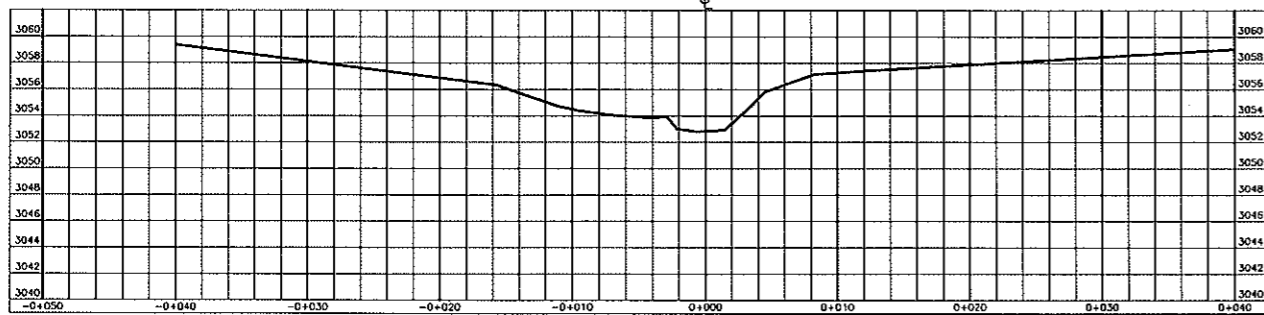
K5+729



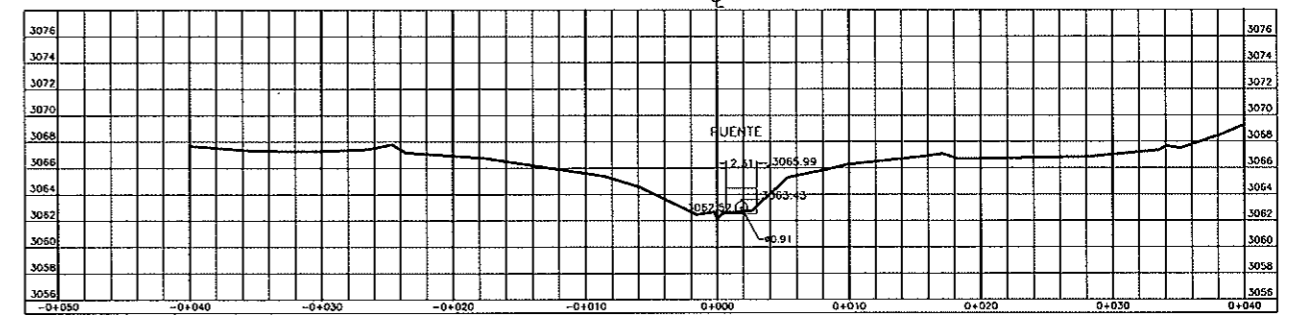
K5+846



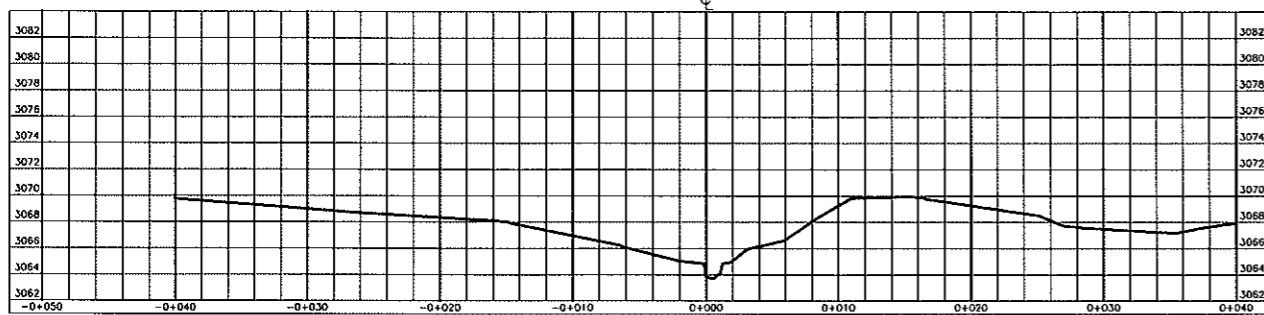
K5+929



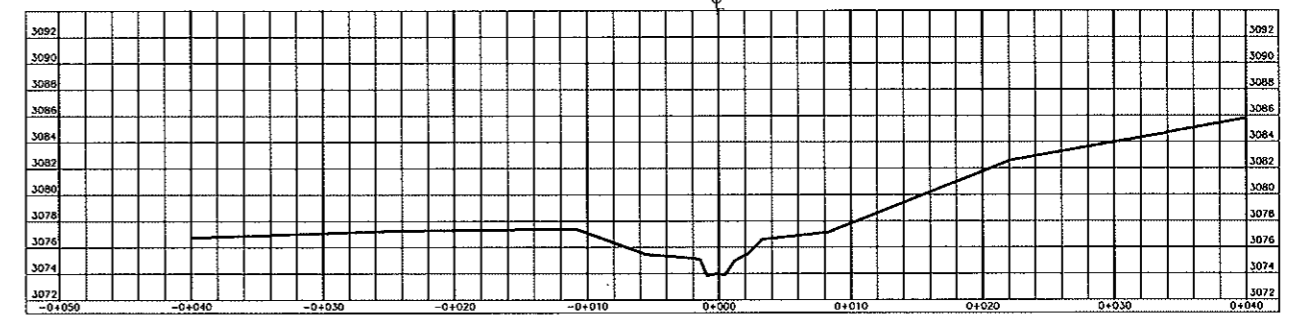
K5+995



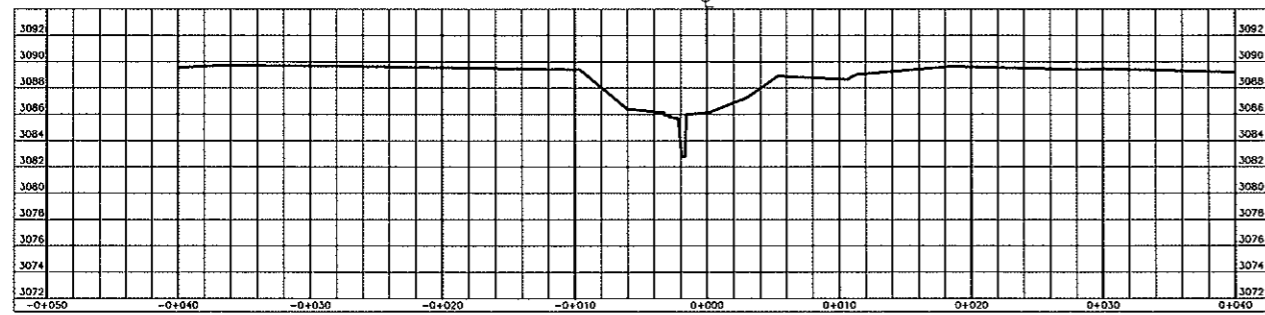
K6+024



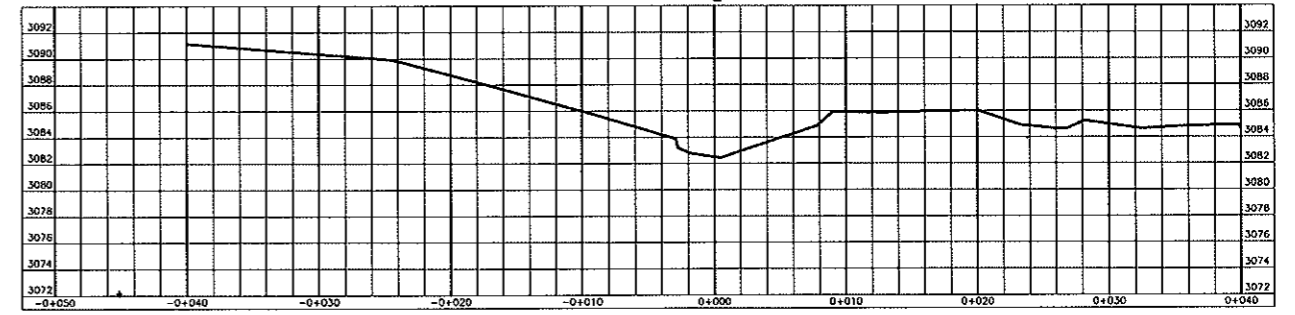
K6+118



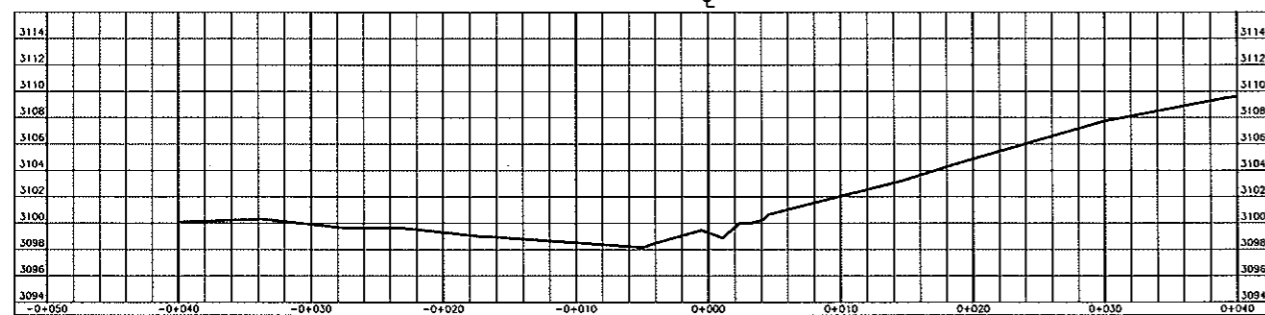
K6+183



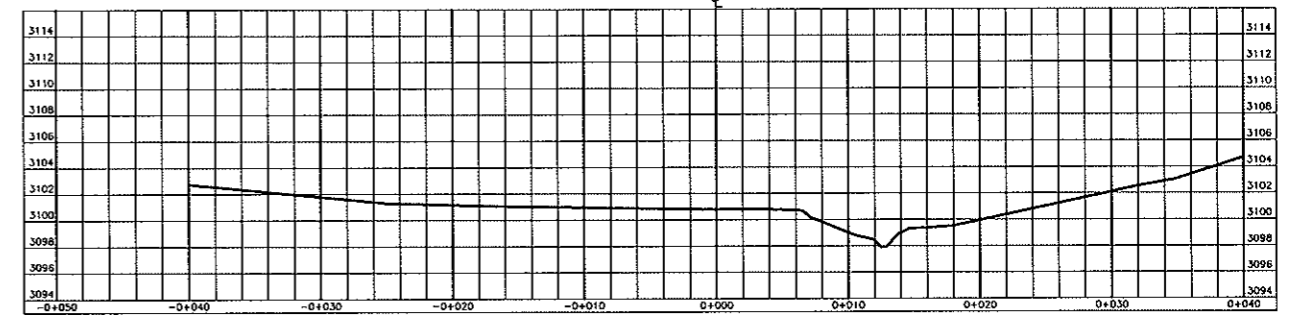
K6+222



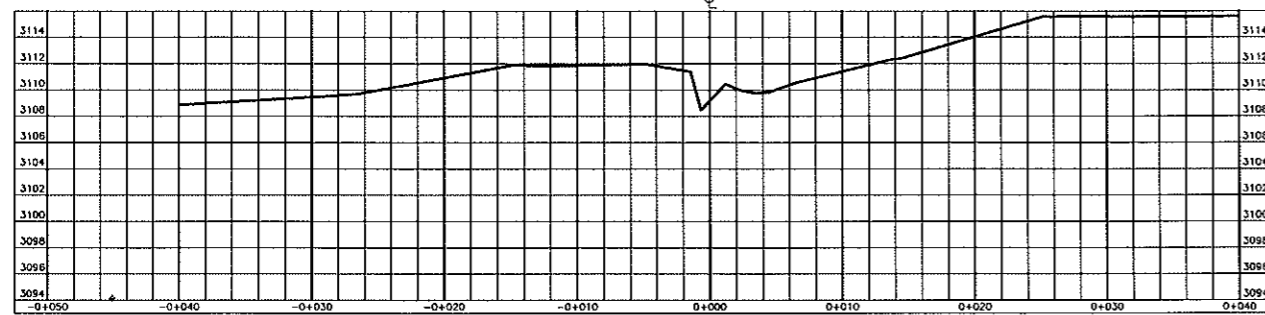
K6+325



K6+343



K6+419



K6+443

