

12. STUDY SITE INVENTORY

- 12.1 Demographic Inventory**
- 12.2 Inventory of Water Sources**
- 12.3 Village Profile of Sites in Al Mahweet Governorate**
- 12.4 Village Profile of Sites in Sana'a Governorate**
- 12.5 Village Profile of Sites in Dahmar Governorate**
- 12.6 Village Profile of Sites in Ibb Governorate**
- 12.7 Village Profile of Sites in Taiz Governorate**

12.1 Demographic Inventory

A-xx Al Mahweet Governorate

S-xx Sana'a Governorate

D-xx Dahmar Governorate

I-xx Ibb Governorate

T-xx Taiz Governorate

رقم الموقع: A-01
 اسم الموقع: Al Sha'afel Al Olyah-Al Sufia
 المحافظة: Al Mahwit

رقم الموقع: A-01
 اسم الموقع: Al Sha'afel Al Olyah-Al Sufia
 المحافظة: Al Mahwit

District (Mudarah) المدرية	Sub-District (Oziah) القرية	Areas to be Covered المناطق المستهدفة		No. of Pop. عدد المكان	No. of HHs عدد الأسر	No. of Houses عدد المنزل	Remarks ملاحظات
		Village (Qaryah/ Kolah) القرية	Hamlet (Halaiat/ Mahall) belonging to the Village القرية المنتمية للمحلة				
Al Khabt Al Olyah الشعاب العليا	Al Suda الغبية	1	السودة	1,500	280	280	<p>1. Project Area and Village Composition: The project site covers entire two sub-districts in Al Khabt District. Al Madafen, Howiyah and Maqsaab in Al Sha'afel Al Sufia are located in Hudayda Governorate in terms of administrative area. However, these two communities are regarded as a part of Al Sha'afel Al Sufia due to relation among them.</p> <p>2. Leadership of the Community: [Al Sha'afel Al Olyah] * Sheikh Al Ozlah (Local Council member) * 3 Aqel and 1 Amin for entire sub-district</p> <p>[Al Sha'afel Al Sufia] * Sheikh Al Ozlah * 1 Amin for entire sub-district</p>
		2	الغبية	350	75	75	
		3	الذراع	600	90	90	
		4	الخماش				
		5	الحف الأعلى	850	110	110	
		6					
		7		1,400	275	275	
		8					
		9					
		10					
		11					
				350	70	70	
				300	60	60	
				5,350	960	960	

District (Moderiah) المدرية	Sib District (Oziah) الوزية	Areas to be Covered المنطق المستهدفة		No. of Pop. عدد السكن	No. of HHs عدد الاسر	No. of Houses عدد الفلل	Remarks ملاحظات	
		Village (Qarvani/ Kolah) القرية	Hamlet (Halifah/ Mahall) belonging to the Village القرية المنتمية الى Hamlet القرية المنتمية الى					
	Al Sha'afel Al Suffa السفلى	1	دير السابق	Deer Al Sabeq	120	15	15	
		2	العرجين	Al Aurgain	35	8	8	
		3	الخميري	Al Khumeeri	320	60	60	
		4	باب الشعب	Bab Al Sha'ab	200	40	40	
		5	وادي المديرة	Wadi Al Mudeerah	250	55	55	
		6	المدراج	Al Madraj	100	25	25	
		7	الخطمة	Al Khatmah	280	55	55	
		8	الدحلة	Al Dahlah	30	5	5	
		9	ضبيان	Dhabin	210	35	35	
		10	حبل الجون	Habeel Al Jone	260	55	55	
		11	العلاق	Al Elaq	150	30	30	
		12	العريض	Al Areedh	250	55	55	
		13	الحوية	Al Howwiah	200	50	50	
		14	المدافن	Al Madafen	300	50	50	
		15	مقصاب	Maqsaab	250	40	40	
			Sub-Total	4,055	778	778		
			Grand Total	9,405	1,738	1,738		

A-02
Jabal Al Taraf
Al Mahwit

رقم الموقع: A-02
اسم الموقع: Jabal Al Taraf
المحافظة: Al Mahwit

District (Mudariyah) المديرية	Sub District (Qzlah) القرية	Village (Qaryat/Kotah) القرية	Areas to be Covered المناطق المستهدفة		No. of Pop. عدد السكان	No. of Hhs عدد الأبر	No. of Houses عدد المنازل	No. of Houses not connected to the existing scheme	Mosque No.	School No.	Health Facility No.	Remarks ملاحظات	
Al Mahweat المحويت	1	Jabal Al Taraf القرية جبل	Al Namer النمر	1	407	73	53		1	1	1	1. Project Area and Village Composition. The project site is supposed to cover the entire sub-district which consists of 9 villages. 2. Leadership of the Community. * No sheikh in the sub-district * 1 Amin for the entire sub-district * 1 Aqel for each village * The sub-district is represented by a Local Council member. 3. Villages/ Hamlets not connected to the Existing Scheme Indicated with bold font with underline in the list.	
				2	58	10	6						
				3	42	6	5	1					
				4	5	1	1	2					
	2	الحصن	Al Hisn الحصن	1	95	16	12		1				
				2	101	15	13						
				3	73	13	12						
				4	29	6	5						
				5	16	1	1						
	3	القايش	Wadi Al Nacem وادي الناعم	1	27	4	4	2					
				2	24	4	3						
				3	51	9	5						
				4	15	4	3		1				
				5	10	1	1	3					
				6	25	5	2						
	4	المناخ	Al Etabi العرابي	1	96	21	18						
				2	290	54	45		1	1			
				3	11	2	2		1	1			
				4	22	5	5						
	5	الشقة	Al Shaqa الشقة	1	103	16	15		2				
2				29	4	3							
3				6	1	1	2						
6	السوق	Al Souq السوق	1	71	13	12		1					
			2	31	6	6	5						
7	المحاجر	Al Mahajir (Qarya Lahma) المحاجر	1	45	7	6	6						
			2	25	4	4	4						
			3	53	12	8	8						
			4	48	10	6	6						
			5	30	6	6	6	1					
8	محلا	Mahla محلا	1	68	10	10			1		1		
			2	137	26	22							
			3	83	15	15							
			4	99	16	15							
			5	18	4	4	4						
			6	25	4	2	2						
			7	67	13	10							
			8	16	4	3							
9	المنمنة	Al Midfanah المنمنة	1	255	45	27				1			
			2	121	20	18				1			
Total					2,727	486	389		16	5	2		

A-03

Ozlat Al Jaradi
Al Mahweetرقم الموقع: A-03
اسم الموقع: Ozlat Al Jaradi
المحافظة: Al Mahweet

District (Moderiah) المديرية	Sub District (Ozlah) الموزلة	Service Area of Existing Scheme	Areas to be Covered المناطق المستهدفة Village (Qarvah/ Kohah) القرية		No. of Pop. عدد السكان	No. of HHs عدد الأسر	No. of Houses عدد المنازل	connection status	No. of Existing House Connection	Mosque		School		Health Facility No.	Remarks ملاحظات
			No.	Area						No.	No.	No.	No.		
Al Rujum	Al Jaradi	Area I	1	العبرة				Connected	68					1. Project Area and Village Composition The project site covers -the entire area of Ozlah Al Jaradi - part of three neighboring Ozlah - half area of the district center, Al Rujum 2. Leadership of the Community * 1 Sheikh Al Ozlah Al Jaradi * 2 Amin for Ozlah Al Jaradi * 1 Aqel or Adel for each village	
		Area I	2	الوصاد	765		43	Connected	46						
		Area I	3	المقبل	670		38	Connected	38	1			1		
		Area I	4	الجميمة	282		14	Connected	12						
		Area I	5	المحلا	165		8	Connected	10						
		Area I	6	الححل	347		20	Connected	11						
		Area I	7	القعاد	132		7	Connected	14						
		Area I	8	شمسان بيت رمينة	287		25	Connected	14	1			1		
		Area I	9	جبل علي					Connected	12	1				1
		Area II	10	الحينة	830		55	Connected	55						
		Area II	11	بيت الجراي	450		38	Connected	26						
		Area II	12	راحيان	500		40	Connected	30						
		Area II	13	بيت سليمان	460		36	Connected	12						
		Area II	14	بيت قطران	282		18	Connected	16						
		Area II	15	حجر المعلى	385		28	Connected	40	1					
		Area III	16	النظاري بيت	560		46	Connected	47	1					
		Area III	17	عزان	340		27	Connected	24						1
		Area III	18	بيت الزين	174		13	Connected	18	2					1
		Area III	19	رمينة بيت					Connected	25					
Al Rwhani		Area I	20	العالية المعرم	240		10	Connected							
		Area I	21	بيت حنينة + المصينة			18	Connected	33	1					
		Area III	22	القارة	670		40	Connected	40						
		Area III	23	دهان	870		60	Connected	66	1					
		Area III	24	بيت سرورم	1150		110	Connected	85	1				1	
		Area III	25	الحمامي (الريص)	750		43	Connected							
		Area III	26	شمسان الحمامي	386		28	Connected	130						
Al Akkami	District Center (Al Rujum)	Area III	27	بيت جبار	370		36	Connected	25	1					
		Area III	28	المرصبة	650		70	Connected	35						
			29	بيت المرير	75		6	Connected							
			30	المقور	170		12	Connected							
			31	الحجر السفلى	140		9	Connected							

District (Moderiah) المديرية	Sub District (Ozlah) المزلة	Service Area of Existing Scheme	Areas to be Covered المناطق المستهدفة Village (Qarvahi/ Koliah) القرية	No. of Pop. عدد السكان حسب	No. of HHs عدد الأسر	No. of Houses عدد المنازل	connection status	No. of Existing House Connection	Mosque No.	School No.	Health Facility No.	Remarks ملاحظات
			32 Bait Safouf	180		12	Connected		1			
			33 Bait muta'a	195		13	Connected					
			34 Al Qufi	65		5	Connected					
			35 Al Dhabrah + Al Sharaf	950		78	Connected		5		1	
			36 Al Khaza'a	213		11	Connected					
			37 Al Mezaab	292		18	Connected					
			38 Bait Al Mushaki	284		17	Connected					
			39 Bait Mudafar	187		8	Connected					
			40 Bait Harras	240		12	Connected					
			41 Al Hejrah	283		13	Connected				1	
			42 Al Nashma	277		15	Connected					
			43 Bait Al Na'ama + Bait Al Melhani	290		17	Connected					
			Total of connected houses	15,826		1,117		968	17	7	1	
			1 Al Ahzam	1250		130	They are		1			
			2 Bait Al Jayefi	270		21	connected but		1			
			3 Qala'at Al Nowairah	56		53	the water is					
			4 Al Mandhaha	240		20	not supplied to					
			5 Ebr Sehad	220		19	the houses.		1			
			6 Bait Al Sayiat	312		34						
			7 Bararah	170		14						
			8 Bait Al Zurqa'a	185		10			1			
			9 Bait Al Suraimi	274		22			1		1	
			10 Al Sur	73		9						
			11 Bait Al Madar Al Ala & Al Asfal	350		30						
			Total of connected houses without water	3,400		362		0	5	2	0	
			1 Al Nasham	220		13	These villages				1	
			2 Ebr Wasma	180		10	are not					
			3 Kha'em	275		14	connected to					
			4 Qarat Kha'em	200		12	the existing					
			5 Al Helfah	130		6	water project					
			6 Qaryat Al Athar	300		18						
			7 Bait Al Ghubaisi & its neighboring hamlets	255		16						
			Total of non-connected houses	1,560		89		0	0	0	1	0
			Total	20,786		1,568		968	22	10	1	

رقم الموقع A-04
 اسم الموقع Al Khamis-Bani Ali
 المحافظة Al Mahwit

رقم الموقع A-04
 اسم الموقع Al Khamis-Bani Ali
 المحافظة Al Mahwit

District (Mudariyah) المديرية	Sub District (Ozlat) الجزية	Areas to be Covered المناطق المستهدفة		No. of Pop. السكان عدد	No. of HHs الأسر عدد	No. of Houses المساكن عدد	Remarks ملاحظات
		Village (Qaryah/Kolah) القرية	Hamlet (Halalah/ Mahall) belonging to the Village الحملة المنتمية للقرية				
Bani Salad	Bani Ali Ozlat Jabal Bani Ali (Mountain side)		1 Al Rujman				The sub-district is named after the mountain Bani Ali. The project site covers the entire sub-district, Ozlah Bani Ali. When the residents refer to the specific area in the sub-district, they sometimes call it with further dividing the sub-district into
			2 Al Kasiah				
			3 Al Modwrah				
			4 Al Thonob				
			5 Al Harigah		80		
			6 Wadi Moqqaiser				
			7 Al Manqqum				
			8 Al Tainah				
			9 Al Mashqab				
			10 Al Kulabia				
			11 Kareed				
			12 Al Mekrab				
			13 Al Sharjah				
			14 Wadi Riziz				
			15 Al Ragah				
		1 Al Khamis (market)					
		2 Al Karbah					
		3 Thahr Al Karbah					
		4 Al Dundunah					
		5 Maqqсарah					
Total				1602			

رقم الموقع
 S-01
 Site Name
 Bani Waleed - Al Asboor
 المحافظة
 Sana'a
 Governorate

District (Mudiriya) المديرية	Sub District (Oziah) الوزية	Areas to be Covered المستهدفة المناطق		No. of Pop. عدد	No. of HHS عدد	No. of Houses عدد	Remarks ملاحظات							
		Village (Qaryah/Kolah) القرية	Hamlet (Haliah/ Mahal) belonging to the Village المنحة المنتمية للقرية											
Al Haymah al Kharjiyah		Bani Waleed												
								1	Al Asboor					
								Total				4,180		

رقم الموقع S-02
 Jarban
 San'a'a
 اسم الموقع Jarban
 المحافظة San'a'a

District (Mudiriya) المديرية	Sub District (Qada'h) القريه	Areas to be Covered / المستهدفه / Villages		No. of Pop. عدد	No. of HHS الأسر عدد	No. of Houses التلال عدد	Mosque No.	School No.	Health Facility No.	Remarks ملاحظات
		Village (Qaryah/ Koiyah) القرية	Hamlet (Halal/ Mahall) belonging to the Village المنطقة المنتمية للقرية							
Hamdan هدان	Bany Mukram مكرم بني	1	Jarban	1	85	15	15			1. Project Area and Village Composition: The project site covers the entire village of Jarban. 2. Leadership of the Community: * 1 Sheikh Al Qaryah * 1 Amin Al Qaryah
				2	70	11	8	1		
				3	32	19	14			
				4	142	25	25	1		
				5	150	20	19	1		
				6	74	9	9	1		
				7	358	56	52	1		
				8	71	10	9			
				9	100	13	9			
				10	92	14	13			
				11	83	13	10	1		
				12	26	6	5			
				13	251	30	23	1		
				14	52	7	6	1		
				15	25	5	4			
الإجمالي Total				1,611	253	221	7	2		

رقم الموقع S-03

اسم الموقع Al Kharaba

المحافظة Sana'a

District (Mudiriya) المديرية	Sub District (Ozlah) الجزية	Areas to be Covered المناطق المستهدفة		No. of Pop. عدد السكان	No. of HHS العدد عدد البيوت	No. of Houses عدد البيوت	Mosque No.	School No.	Health Facility No.	Remarks ملاحظات
		Village (Qaryah/ Kofah) القرية	Hamlet (Halla/ Mahal) belonging to the Village (المحلة المنتمية للقرية)							
Bani Matar مطار بني	Bani Al Raytie الراعي بني	1 الخرابية Al Kharaba	1 الخرابية Al Kharaba	890	140	134	2	1		1. <u>Project Area and Village Composition:</u> The project site covers the entire village of Al Kharaba. 2. <u>Leadership of the Community:</u> * 1 Sheikh Al Qaryah * 1 Aqel for each hamlet
			2 محل مهيب Mahal Mahyjab	278	46	46	1			
			3 محل بيت عوض Bait Awadh	193	37	37	1			
			4 وادي القبلة Wade Al Qeelah				1			
Total				1,361	223	217	4	1	0	

رقم الموقع S-04

إسم الموقع Qamlan-Bait Al Najrani

المحافظة المنيا

S-04

Qamlan-Bait Al Najrani
San'a'a

District (المنطقة)	Sub District (Oziah) الوحدة	Areas to be Covered المنطقة المستهدفة		No. of Pop. عدد	No. of HHs عدد الأسر	No. of Houses عدد المنازل	Mosque No.	School No.	Health Escalator No.	Remarks ملاحظات
		Village (Qarvahi/Kolahi) القرية	Hamlet (Hallahi Mahall) belonging to the Village الحملة المنتمية للقرية							
Bani Matar	Qamlan-Bait Al Najrani	1	Qamlan قملان	225		28	1			1. Project Area and Village Composition The project site consists of 2 villages. Each hamlet was formed by families settled from different areas and has no relationship. However, the community members in whole hamlets are cooperative and agreed to have one water project for the both villages. 2. Leadership of the Community * No sheikh at the village level but sub-district * 1 Agel each for Qamlan and Bait Al Najrani
		2	Qamlan Al Sufia قملان السفلى	19	1					
		3	Bait Al Najrani بيت النجرائي	224	1					
		4	Souq Al Ahad سوق الأحد	180		19	1			
Total				629		90	4			

Site No. رقم الموقع S-05
 Site Name اسم الموقع Afesh
 Governorate المحافظة Sana'a

District (Mudiriya) المديرية	Sub District (Ozlah) القرية	Areas to be Covered (المناطق المستهدفة)		No. of Pop. عدد	No. of HHS عدد الأسر	No. of Houses عدد المنازل	Mosque No.	School No.	Health Facility No.	Remarks ملاحظات
		Village (Qaryah/ Kolah) القرية	Hamlet (Hala'ah/ Mahall) belonging to the Village المحلة المنتمية للقرية							
Bilad Al Rous بلاد الروس	1 عفش Afesh أولاد حسن	1	البلد Al Balad	1500	250	59	1			1. <u>Project Area and Village Composition</u> The project site covers the entire village of Afesh. 2. <u>Leadership of the Community</u> * 1 Sheikh Al Qaryah (living in Al Thera'a) * 1 Amin Al Qaryah (living in Al Balad) * 1 Aql for each hamlet
		2	المعازيب Al Ma'azeeb	123	35	12				
		3	التراع Al Thera'a	700	80	39	1	1		
		4	الحضور بيت Bait Al Hadhori	41	14	9				
		5	العصدة Al Amada	27	5	4	1			
		6	حزمة بيت Bait Hamza	100	30	14	1			
		7	الخزاعية Al Khuzayyah	924	100	28	1			
		8	الحوطمي Al Hawmali	60	20	8				
		9	القرية Al Qaryah	105	30	16	1			
		10	الدار Al Daar	50	30	15	1			
		11	اللكمة Al Lakamah	50	15	5				
Total				3,680	609	209	7	1	1	

S-06

رقم الموقع
Site No.
المحافظة
Governorate

Al Lejam
San'a'a

اسم الموقع
Site Name

District (Moderiah) المديرية	Sub District (Oziah) الولاية	Areas to be Covered المناطق المغطاة		No. of Pop عدد	No. of HHS عدد الأمور	No. of Houses عدد البيوت	Remarks ملاحظات
		Village (Qaryah/ Kolah) القرية	Hamlet (Hallah/ Mahal) belonging to the Village المحلة المنتمية للقرية				
Sanhan & Bany Bahlo Al Legam							
				1,068			

S-07

رقم الموقع
Site No.
المحافظة
Governorate

بيت الحرامى
Bait Al Hadrami
Sana'a

District (Mudariyah) المديرية	Sub District (Ozlah) الجزء	Areas to be Covered المناطق المستهدفة		No. of Pop. السكان عدد	No. of HHs الأسر عدد	No. of Houses المنازل عدد	Mosque No.		School No.		Health Facility No.		Remarks ملاحظات	
		Village (Qaryah/ Kola) القرية	Hamlet (Halla/ Mahall) belonging to the Village الحلقة المنتمية للقرية											
Sanhan & Bary Bahlood	Al Rubow Al Gharbi	1	بيت الحرامى Bait Al Hadrami	1	760	52	45	1					1. Project Area and Village Composition The project site covers the entire village of Bait Al Hadrami. The population size and No. of HHs and houses on the list include new houses recently constructed, which counts 125 population (24HHs, 23 houses). 2. Leadership of the Community * 1 Sheikh Al Qaryah	
				2	410	35	31	1						
				3	180	12	14							
				4	220	20	22	1						
				5	90	7	7	1						
				6	120	10	12							
				7	170	18	21							
				8	161	16	14							
				9	164	22	20							
				10	70	5	4							
				11	45	5	5							
				12	160	21	18							
Total				2,550	223	213	4	2				0		

S-08

رقم الموقع
Site No.
المحافظة
Governorate

دajah & Sarfah
Site Name
Sana'a
Governorate

District (Muderiya) المديرية	Sub District (Oziah) الجزية	Areas to be Covered بالمنطقة المستهدفة		No. of Pop. السكان عدد	No. of HHs الأسر عدد	No. of Houses المتار عدد	Remarks ملاحظات
		Village (Qaryah/Kolah) القرية	Hamlet (Halah/Manal) belonging to the Village المنحة المنتمية للقرية				
Sanhan & Bany Bahool		1 Dajah	1 Alqirah				The project site covers two villages. Each Qaryah has its own Sheikh though the one for Dajah has resigned. Dajah is divided into five sections and each of them has one Aqel.
			2 Bait Al Shallely				
			3 Yaphala				
			4 Al Salamah				
			5 Bear Al A'anab				
			6 Bear Al Qaryah				
			7 Al Bayda				
			8 Qata Thrah				
			9 Bait Hamdan				
			10 A'anamah				
2 Sarfah							
Total				2,310			

S-09
Ruhm
Sana'a

رقم الموقع
اسم الموقع
المحافظة

District (Mudairah) المديرية	Sub-District (Ozlah) الجزيرة	Areas to be Covered (المناطق المتوقعة لتغطية)		No. of Pop. السكان عدد	No. of HHs الأسر عدد	No. of Houses البيوت عدد	Mosque No.	School No.	Health Facility No.	Remarks ملاحظات	
		Village (Qaryah/ Kozah) القرية	Hamlet (Halabi/ Mahali) belonging to the Village الحملة المنتمية للقرية								
Sanhan & Bary Bahool	Al Rubow Al Gharbi	1	Ruhm Al Olya	Khalil	178	19	19	1			1. Project Area and Village Composition The project site consists of 2 villages. Ka'a Al Kiti (Qa'a Al Qaidhy), peri-urbanized area between Sana'a - Taiz road and Ruhm, is not to be included in the project area. The land of Ka'a Al Kiti belongs to two villages traditionally. Migrants from various areas are settling in Ka'a Al Kiti by buying or renting land from the landlords. The community leaders of Ruhm perceive that water supply for residents in this new residential area should be under responsibility of the authority of Sana'a City. Ka'a Al Kiti is originally used as a general name for Ruhm Al Olaya, Ruhm Al Sulfa and those adjacent areas. Neighboring Villages on western side of Ruhm, listed below, are not to be included in the project. - Batt Al Hdhil - Ka'a Al Arawar - Hafed - A'ard AL Hamami 2. Leadership of the Community * 1 Seikr Al Ozlah * 1 Aqel for each village
				Thailan	212	17	17	2			
				بني حوض وسيدمة	797	81	81	1	1		
				بيت مهدي والمحرار	462	53	53	2	1		
				بيت الحاج	166	19	19				
				العمة والعجب	318	41	41				
				الحارة الجيدة	240	30	30				
Sub-Total			2,373	260	260	6	2	0			
	Ruhm Al Sulfa	2	Ruhm Al Sulfa	Wadi Mujali	285	28	28				
				الشرقي	670	78	78	1			
				الغربي	321	50	50		1		
				الصرم	212	29	29		1		
				الذاري	383	51	51				
				العمة	114	16	16		1		
				ثايلان	209	24	24		1		
Sub-Total			2,194	276	276	3	2	0			
Grand Total				4,567	536	536	9	4	0		

رقم الموقع: S-10
 اسم الموقع: Tawa'ar
 المحافظة: San'a'a

District (Mudiriya) المديرية	Sub District (Ozlan) الوزلة	Areas to be Covered المناطق المشمولة		No. of Pop. عدد	No. of HHs عدد الأسر	No. of Houses عدد المنازل	Remarks ملاحظات
		Village (Qaryah/Kolah) القرية	Hamlet (Hallah/ Mahall) belonging to the Village المحلة المنتمية للقرية				
Al Hsien	Al Yemaniya						
Total				4,593			

رقم الموقع: S-11
 اسم الموقع: Al Hesn - Al Abyad
 المحافظة: Sana'a

District (Muderiya) المديرية	Sub District (Oziah) الوزية	Areas to be Covered المناطق المستهدفة		No. of Pop السكان عدد	No. of HHS الأمر عدد	No. of Houses الغزل عدد	Mosque No.	School No.	Health Facility No.	Remarks ملاحظات	
		Village (Qaryah/ Kolah) القرية	Hamlet (Halah/ Mahall) belonging to the Village الحملة المنتمية للقرية								
Jahana جحنة	Bilad Asnaf بلاد أسناف	1	Qa'a Al Hajarain قاع الحجرين	496	78	68		1		1. Project Area and Village Composition The project site covers the entire village of Al Hesn- Al Abyad. 38 houses are currently not connected to the existing scheme because the houses were constructed recently. 2. Leadership of the Community * 1 Sheikh Al Ozlah * 1 Aqel and 1 Amin for the village	
		2	Qa'a Rukham قاع رخم	520	77	68	3	2			
		3	Al Araq العراق								
		4	Tha'il ثعلب	476	69	57		1			
		5	Al Haid Al Aswad الحيد الأسود	584	83	73		1			
		6	Al Madgar المدغار								
		Houses currently not connected to the existing scheme		296		38					
		Total		2,372	307	304	3	5	0		

رقم الموقع. S-12
اسم الموقع Mahdah
المحافظة Sana'a

Site No. S-12
Site Name Mahdah
Governorate Sana'a

District (Mudiriya) المديرية	Sub District (Ozlah) الوزلة	Areas to be Covered المناطق المستهدفة		No. of Pop. السكان عدد	No. of HHs الأسر عدد	No. of Houses المنزل عدد	ملاحظات Remarks
		Village (Qaryah/ Kolah) القرية	Hamlet (Halaha/ Mahall) belonging to the Village الحلة المنتمية للقرية				
Jehana	Mahdah	1	Mahdah	160	21	21	
Total				160	21	21	

رقم الموقع S-13
 اسم الموقع Al Ga'ara
 المحافظة Sana'a

المحافظة
 اسم الموقع
 رقم الموقع

District (Mudiriya) المديرية	Sub District (Ozlah) الولاية	Areas to be Covered المناطق المستهدفة		No. of Pop. السكان عدد	No. of HHs الأسر عدد	No. of Houses المتنزل عدد	Remarks ملاحظات
		Village (Qaryah/ Kolah) القرية	Hamlet (Hallaah/ Ma'raal) belonging to the Village المنطقة المنتمية للقرية				
Alteyal		1	Al Ga'ara				
Total				2,047			

رقم الموقع S-14
 اسم الموقع Al Ghail
 المحافظة Sana'a

المحافظة Sana'a

District (Muderiah) المديرية	Sub District (Oziah) الجزية	Areas to be Covered المناطق المستهدفة		No. of Pop. السكان عدد	No. of HHs الأسر عدد	No. of Houses المنزل عدد	Remarks ملاحظات	
		Village (Qaryah/ Kolah) القرية	Hamlet (Halah/ Mahall) belonging to the Village المحلة المنتمية للقرية					
Nehm	Yal Kafil (or Al Ghail)	1	Al Ghail (Ghail Al Sholif)			12	There are one Sheikh and Adel at the sub-district only.	
		2	Qa'a Al Hadad			8		
		3	Qa'a Ma'arf			7		
		4	Beel Al Basal (District center)			5-6		
						1,000		

Site No. رقم الموقع
 Site Name اسم الموقع
 Governorate المحافظة

D-01
 Elow Al Mikhlef
 Dhamar

District (Mudiriya) المديرية	Sub District (Ozlah) الوزلة	Areas to be Covered Village (Qaryah/ Kolah) المنطقة المشمولة القرية	No. of Pop. عدد السكان	No. of Hhs عدد الأسر	No. of Houses عدد المنازل	Mosque No.	School No.	Health Facility No.	Remarks ملاحظات	
Jabal Al Sharq جبل الشرق	DAMI ASB ABU TLOWA دَمِيْ اسْبَابُ تَلْوَا	1 Al Ashnoom الأشونم	1	194	33	20	1		1. Project Area and Village Composition The project site covers a part of Ozlah Bani Sa'ad (Elow Al Mikhlef). 2. Leadership of the Community * 1 Sheikh Al Ozlah (living in Ayana, which is outside of the project site.) * Agel and Amin for each village	
			2	5	1	1				
			3	50	11	9				
			4	6	2	1				
			5	6	1	1				
			6	5	1	1				
			7	12	2	2	1			
			8	11	2	2	1			
			9	23	4	4				
			Sub-Total	312	57	41	3	0		0
		2 Al Mahal المحل	1	128	23	22	1	1		
			2	24	4	2				
			3	8	2	2	1			
			Sub-Total	160	29	26	2	1		0
		3 Habaqah حبة	1	116	26	12	1			
			2	15	3	3				
			3	12	3	2	1			
			4	4	1	1				
			5	30	6	5	1			
			6	19	4	3	1			
			7	4	1	1				
			8	13	2	2				
			Sub-Total	213	46	29	4	0		0
		4 Magradh مقرض	1	153	29	22	2			
			2	20	5	3	1			
			3	11	3	2				
	Sub-Total	184	37	27	3	0	0			
5 Hagara هجرة	1	57	9	9	1					
	2									
	3									
	Sub-Total	57	9	9	1	0	0			
Total			926	178	132	13	1	0		

D-02

Hamal Bait Al Jabal
Dhamarرقم الموقع: D-02
اسم الموقع: Hamal Bait Al Jabal
المحافظة: Dhamar

District (Mudiriya) المديرية	Sub District (Ozlah) الولاية	Areas to be Covered المناطق المستهدفة		No. of Pop. السكان عدد	No. of Hhs البر عدد	No. of Houses المازل عدد	Mosque No.	School No.	Health Facility No.	Remarks ملاحظات
		Village (Qaryah/ Kolah) القرية	Hamlet (Hailah/ Mahall) belonging to the Village (المحلة المنتمية للقرية)							
Jabal Al Sharq جبل الشرق	Mikhlaif Al Hada	1	Bait Al Safa بيت الصفا	178	27	25				1. Project Area and Village Composition The project site consists of 2 villages. Bait Al Safa in Bait Al Jabal was counted as a village in the 2004 Population Census due to its population size though most of the community members still regard it as a part of Bait Al Jabal. 2. Leadership of the Community * 1 Sheikh Al Ozlah
		2	Jabal Mane'e جبل منع	34	6	5				
		3	Bait Al Jabbar بيت الجبر	238	29	29	3	1		
		4	Hamal حمل	168	25	18				
		5	Bait Ma'woodha بيت معوضه	851	110	95	1			
		6	Salemah سلامة	86	18	16	1			
		7	Eraan عران	211	28	23	1			
		8	Kulah كولة	39	10	7				
Total				2,475	362	291	10	1	0	

رقم الموقع: D-03
 اسم الموقع: Hegrat Al Asham
 المحافظة: Dhamar

District (Mudiriya) المديرية	Sub District (Ozlah) الولاية	Areas to be Covered (المناطق المستهدفة)		No. of Pop. العدد	No. of HHs الأسر	No. of Houses المتنزل	Mosque No.	School No.	Health Facility No.	Remarks ملاحظات	
		Village (Qaryah/ Kolah) القرية	Hamlet (Halal/ Mahal) belonging to the Village المحلة المنتمية للقرية								
Jabal Al Sharq جبل الشرق	Al Thaher Al A'ali	Hegrat Al A'sham القرية	1	الطرف	120	13	8	1			1. Project Area and Village Composition The project site covers the entire area of the village. The sub-district has five villages including the project site. 2. Leadership of the Community * 1 Sheikh Al Ozlah (also serving as Amin Al Asham) * 1 Amin for each village
			2	طبون جبل	87	9	5	1			
			3	كربتة	115	12	6	1			
			4	الصحرة	40	5	3				
			5	الجوية	139	18	15	1			
			6	العلي أسعد	150	18	18	1			
			7	ملامة	48	7	5				
			8	الضافل أسعد							
			9	الزهبية	199	22	19				
			10	أورصم							
			11	الجدانة	129	14	10				
			12	العليا الهجرة	165	19	12				
			13	السفلى الهجرة	300	40	25	1			
			14	البحري محن	100	13	9	1	1		
			15	الدار جرية							
Total				1,592	190	135	7	1	0		

رقم الموقع
D-04
Site Name
Al Kuob
المحافظة
Dhamar

District (Mudariyah) المديرية	Sub District (Ozlah) الوزلة	Areas to be Covered المناطق المتبقية لتغطية القرية		No. of Pop. عدد السكان	No. of Houses عدد الامتل	No. of HTs عدد الاسر	Remarks ملاحظات
		Village (Qaryah/Kolah) القرية	Hamlet (Halalh/ Mahall) belonging to the Village المحلة المنتمية للقرية				
Duran	Al kuob	1	Al Nasami				The project site covers the entire area of the sub-district Bait Al Showish / Al Hamra'a and Al Demna / Al Mifa'ah are administered by one Aqel, respectively. Other villages have their own Aqel for each area.
		2	Bait Al Showish				
		3	Al Hamra'a				
		4	Gharbeen				
		5	Al Marqaab				
		6	Al Kuob	1	Ras Al Hisn		
				2	Al Jubab		
				3	Al Hujaria		
				4	Al Kakma		
				5	Al Qaryah		
		7	Al Selaf	1	Miamar		
		8	Al Demna				
		9	Al Mifa'ah				
		10	Al Hafah				
				Total	1,841		

Site No. الموقع رقم
 Site Name الموقع اسم
 Governorate المحافظة

D-05

Mayfa'at Yaer
 Dhamar

District (Mudiriya) المديرية	Sub District (Oziah) الولاية	Areas to be Covered (المناطق المستهدفة)		No. of Pop. عدد السكان	No. of HHs عدد الأسر	No. of Houses عدد المنازل	Mosque No.	School No.	Health Facility No.	Remarks ملاحظات		
		Village (Qaryah/ Kofah) القرية	Hamlet (Halat/ Mahal) belonging to the Village (المحلة التابعة للقرية)									
Ans	Yaer	1	الحصن	115	17	13						
			2	الجربة (الطبعة)	100	13	12					
			3	العقلة	95	13	13	1				
			4	المرقب	40	7	6		1			
			5	المخرط	37	7	5					
			Sub-Total	387	57	49	1	1	0			
		2	Al Mayfa'a	1	الصلع قطاع	15	4	3				
				2	المجنة	56	7	8				
				3	الوصية	130	19	20				
				4	الجد قطاع	140	21	19				
5	الجرين المرجف			175	21	19						
	Sub-Total	1,128	159	148	1	0	0					
		Total	1,515	216	197	2	1	0				

رقم الموقع D-06
 اسم الموقع Wardasan
 المحافظة Dhamar

District (Modertah) المديرية	Sub District (Ozlah) الجزية	Areas to be Covered المناطق الممتدة		No. of Pop. السكان عدد	No. of HHS الامر عدد	No. of Houses المنازل عدد	Remarks ملاحظات
		Village (Qaryah/ Kolah) القرية	Hamlet (Hallah/ Mahall) belonging to the Village المحلة المنتمية للقرية				
Ans	Jabal Al Sharq						
Total				2,146			

رقم الموقع: D-07
 اسم الموقع: Al Asakera
 المحافظة: Dhamar

District (Mudiriyyat) المديرية	Sub District (Ozlah) الوحدة	Areas to be Covered (Hamlet/Hajlat/ Mahal) belonging to the Village		No. of Pop. عدد	No. of IHs الاسر عدد	No. of Houses المتنزل عدد	Mosque		School		Health Facility		Remarks ملاحظات		
		Village (Darazah/ Kojah) القرية	Hamlet (Hajlat/ Mahal)				No.	No.	No.	No.	No.	No.			
Mayfa'a	Jabal Al Sharq	Wadi side	1 Al Asakera	المسكرة	1	Al Defaar	409							1. Project Area and Village Composition The project site covers the entire village of Asakera. The village consists of six sections (clans) which have originally been resided at a top of the hill. The community members regard the hamlets at the wadi side as a part of these sections at the hill. 2. Leadership of the Community * No sheikh at village level but sub-district level only * 2. Aqel each for Bani Zaid and Bani Hussin * 1. Aqel for Bani Sa'adun * 1. Aqel for Al Qshaqesh, Bani Ahmed and Al Ariemah	
					2	الحضائر	366		1						
					3	المصامي	500		1		1				
					4	مامة باب	340		2						
					5	الثقل سقائل	300								
					6	الاقاعش	250								
					7	نمار سهاد	200								
					8	سيان غول	257								
					9	المحل باب	200				1				
					10	الشعب	390				1				
					1	النجد	80		13						
					2	الثقل رأس	120		50						
					3	الخرايبه	270		18		2				
					4	المجروحة	175		25						
					5	الوادي عرض	120		17						
6	البرك	150		45		1									
7	الظنين	120		30											
8	القاع رأس	200		50		1		1							
9	السحارن	120		48											
10	شعرون	100		30											
11	القشاقتن	90		40											
12	والعريه ناصر بني	110		50											
13	ناحي نجي	105		35											
14	حبة بني	100		50											
15	السييل					1									
						1									
Total					5,072	501	12	2	2						

Site No. D-08

Site Name Masneat Abdul Aziz

Governorate Dhamar

District (Muderah) المديرية	Sub District (Ozlah) الوزلة	Areas to be Covered المناطق المستهدفة		No. of Pop. السكان عدد	No. of HHs الأسر عدد	No. of Houses البيوت عدد	Mosque		School		Health Facility		Remarks ملاحظات	
		Village (Qaryah/ Kofah) القرية	Hamlet (Halla/ Mahal) belonging to the Village الحملة المنتمية للقرية				No.	Type	No.	Type	No.	Type		No.
Mayfa'a	Saelah Zobid	1	مصنعة عبد العزيز Masna'at Abdulazeez	1	الحصن Al Hesn	94	9	13					1. Project Area and Village Composition The project site covers the entire area of the village. 2. Leadership of the Community * 1 Sheikh Al Qaryah * 1 Aqel for the entire village	
				2	الخصور Al Hadhawer	79	10	10	1			1		
				3	السيلة Al Sablah	130	17	17						
				4	المنة حط Hayet Al Sunah	103	17	17	2					
Total				406	53	57	3	1	0					

I-01
Asfal Bani Saba
Ibb

رقم الموقع
Site Name
المحافظة
Governorate

District (Mudiriya) المديرية	Sub District (Ozlah) الوحدة	Areas to be Covered المناطق المشمولة بالتغطية		No. of Pop. السكان عدد	No. of HHs الأسر عدد	No. of Houses البيوت عدد	Mosque No.	School No.	Health Facility No.	Remarks ملاحظات	
		Village (Qarah/Kolah) القرية	Hamlet (Halaik/ Makali) belonging to the Village (المنطقة التابعة للقرية)								
Al Qair القير	Bani Saba بني سبأ	Mamsa Al Suna	1	المنبع Al Suna	1,090	200	119		1		1. Protect Area and Village Composition Ozlah Bani Saba consists of four Mamsa. The project site covers a part of the sub-district where is no protected water supply presently. The site is also called as Mamsa Suna
			2	المنبع Al Matras	155	19	15				
			3	الحصن Al Hsn	67	12	10				
			4	القبيل Al Nakeel	187	37	27	1			
			5	الخربة Al Kharbah	500	72	55				
			6	مرفد Marfad	70	20	15				
			7	المزاب Al Mazzeb	170	45	30				
			8	المعرض Al Ma'rachh	95	17	7	1			
			9	الكريف Al Kaireef	53	9	5				
			10	رايان Raiban	95	18	8				
			1	ريان التراح Al Thera	72	11	6	1			
			2	ريان الخجورة Al Manjorrah	67	11	7	1			
			3	ريان القرية Raiban	2,621	471	304	3	2	0	2. Leadership of the Community * 1 Sheikh Al Ozlah Bani Saba (no sheikh at Mamsa or village level) * 1 Adel for each Mamsa * 1 Aqel for each village
				Sub-Total	228	35	27				
		Mamsa Hamas	1	حصن Hamas	26	3	3				
			2	قراض الجف Qaradh Al Gu'f	507	39	26	1	1		
			3	أراد حميد Afad Hameed	75	6	6	1			
			4	بني عوشة Thy Aysha	175	21	15	1			
			5	بيت بحير Bait Buhair	1,011	104	77	3	1	0	
				Sub-Total	165	25	15				
		Mamsa Al Majarah	1	المشامي Al Amashi	175	29	20				
			2	مشور Mashwar	237	77	41	1			
			3	السهبه Al Sahlah	633	197	160	1	1		
			1	السهبه الجوبه Al Jaboobah	221	34	20				
			2	السهبه القرية Al Sahlah	614	194	151				
			3	السهبه الالكه Al Lakmah	62	13	6				
			1	الهباري القرية Al Habari	25	12	5				
			2	الهباري القرية Al Turbah	1,500	175	100	1			
			1	القباعي القرية Al Yafae	25	7	3	1			
			2	القباعي القرية Al Aezi	3,657	763	511	4	1	0	
				Sub-Total	373	61	45				
		Mamsa Waqah	1	وقاح الحصن Al Hsn	399	59	45				
			2	وقاح الأقرن Al Aqraan	200	21	15				
			3	وقاح السد Al Sad	467	70	50				
			4	وقاح الجوب Al Jaboob	583	170	100				
			5	وقاح القرية Waqah	2,022	381	255	0	0	0	
				Sub-Total	9,311	1,719	1,147	10	4	0	
				Total	2,621	471	304	3	2	0	

I-02
Al San'a
Ibb

رقم الموقع I-02
اسم الموقع Al San'a
المحافظة Ibb

District (Mudiriya) المديرية	Sub District (Ozlah) الوزلة	Areas to be Covered (Qaryah/ Kofah) القرية		No. of Pop. السكان عدد	No. of Hhs الأسر عدد	No. of Houses البيوت عدد	Mosque No.	School No.	Health Facility No.	Remarks ملاحظات	
		Village (Qaryah/ Kofah) القرية	Hamlet (Hajlah/ Mahal) belonging to the Village المحلة التابعة للقرية								
Al Makhader المخادر	Bani Sarhah بني سرحة	Mamsa Al San'a	1	Najd Sahib	190	18	15	1			1. Project Area and Village Composition
					280	33	30			The project site covers the entire sub-district which has 3 villages in Mamsa Al San'a.	
					450	48	40	1			
					120	23	19	1			
					130	20	20				
					66	10	9				
					150	30	25	1			
					220	40	35	1			
					853	135	120	1	1		
					130	22	20				
	Sub Total	2,589	379	333	6	1	0				
2	Madar			595	80	64	1			Communities such as Al Bahali and Al Hwayr adjacent to villages of Al Shiari, Al Shety, and Gerb Warrad are not supposed to be included in the project site according to the community leader of Al San'a.	
				120	13	10					
				122	16	14					
				120	18	14	1				
				260	30	25	1				
				375	78	64					
				105	12	10					
	Sub Total	1,697	247	201	3	1	0				
3	Al San'a			120	18	16				2. Leadership of the Community	
				375	45	40	1		* Sheikh Al Ozlah Bani Sarhah (no sheikh at Mamsa or village level)		
				420	54	45	2		* Adel or Aqel for each hamlet		
				450	75	65	1				
				375	61	55					
	Sub Total	1,740	253	221	4	0	0				
		Total		6,026	879	755	13	2	0		

Site No. رقم الموقع
 Site Name اسم الموقع
 Governorate المحافظة

I-03
 Mamsa Al Marqab
 Ibb

District (Mudarah) المديرية	Sub-District (Ozlah) نوعه	Areas to be Covered (Mansafat) belonging to Village (Qaryah/ Kolah) القرية		Hamlet (Haliyah/ Mahall) belonging to the Village المحلة المنتمية للقرية	No. of Pop. السكان عدد	No. of HHs الاسر عدد	No. of Houses المدنل عدد	Remarks ملاحظات
Al Makhader	Al Safin	Mamsa Al Marqab	1	Al Dar				The target site covers one Mamsa in Al Safin Sub-District and neighboring villages (Qaryah) located in other two sub-districts, namely Al Mahroom and Al Ma asharr. Mamsa Al Marqab consists of 13 Qaryah and some of them have hamlets. Each Qaryah listed has their own Aqel overseen by Sheikh at Mamsa level.
			2	Al Dakl				
			3	Al Marqab				
			4	Al Macy				
			5	Haronah				
			6	Al Mardam				
			7	Hara				
			8	Al Madrasah				
			9	Shab-Zaid				
			10	Najd Al Meryamah				
			11	Al Meryamah				
			12	Kolah Al Meryamah				
			13	Najd Ibbn Alwaan			250-300	
Al Mahroom			1	Al Hotetah	1		Najd Al Hotetah	
			2	Al Mashrag				
			1	Al Airtha				
			2	Bait Massoud				
			3	Hatharah	1		Al Lavag	
					2		Bait Al Acair	
							150	
Total							450	

District (Mudiriya)	Sub District (Ozlah)	Area to be Covered (Hamlet (Halaiah Mahal) belonging to the Village (Qaryatayn/Koliah))	No. of Pop. السكان عدد	No. of H/s الارض عدد	No. of Houses البيوت عدد	Mosque No.	School No.	Health No.	Remarks																																																																																																																																																																		
Ibb	Mamsa Al Qaryatayn	Mamsa Al Meshraq	Al Jahlah	1	350	45	38	1	1. Project Area and Village Composition Ozlah Maetern consists of four Mamsa in total. The project site covers the entire area of Mamsa Al Meshraq and Mamsa Al Qaryatayn located in the same sub-district.																																																																																																																																																																		
										1	Al Jahlah	1	350	45	38	1																																																																																																																																																											
																	2	Al Jahlah	2	300	30	25																																																																																																																																																					
																								3	Al Jahlah	3	350	43	37																																																																																																																																														
																															4	Al Jahlah	4	400	73	53																																																																																																																																							
																																						5	Al Jahlah	5	300	20	15																																																																																																																																
																																													2	Al Nafesh	2	150	20	15																																																																																																																									
																																																				3	Al Sulq	3	300	49	45																																																																																																																		
																																																											1	Al Sulq	1	150	24	24																																																																																																											
																																																																		2	Al Faghrath	2	100	15	15																																																																																																				
																																																																									3	Al Wadi	3	36	5	5																																																																																													
																																																																																4	Al Mejararah	4	27	4	4																																																																																						
																																																																																							5	Ratban	5	83	18	18																																																																															
																																																																																														6	Baif Al Kabear	6	16	11	11																																																																								
																																																																																																					1	Al Jah	1	183	24	23																																																																	
																																																																																																												2	Al Me'radhia	2	113	12	10																																																										
																																																																																																																			3	Al Mahtbah	3	145	15	15																																																			
																																																																																																																										4	Al Zeyatah	4	106	16	11																																												
																																																																																																																																	5	Al Baseq	5	555	69	58																																					
																																																																																																																																								6	Al Jah	6	19	3	3																														
1	Al Meshraq	1	1,131	121	114	2																																																																																																																																																																					
							2	Al Seddad	2	241	23	22	1																																																																																																																																																														
														3	Al Mazzabah	3	201	21	19	1																																																																																																																																																							
																					4	Al Adaan	4	90	11	11																																																																																																																																																	
																												5	Almat Sare'e	5	238	34	31																																																																																																																																										
																																			6	Al Qalah	6	9	2	2																																																																																																																																			
																																										7	Almat Yaqqot	7	54	6	6																																																																																																																												
																																																	8	Sheb	8	30	2	2																																																																																																																					
																																																								Sub-Total																																																																																																																			
																																																								Mamsa Al Qaryatayn	Mamsa Al Qaryatayn	1	5,677	716	632	12	0	0	Traditional leadership is relatively weak in this area. The community usually deal with local council through the council member representing the area for different cases regarding the site.																																																																																																										
																																																																		1	Thy Ajzab	1	710	75	70	2																																																																																																			
																																																																											2	Shab Namir	2	350	36	34																																																																																											
																																																																																				3	Al Rajmi	3	280	27	27	1																																																																																	
																																																																																													4	Al Asnaad	4	135	14	13	1	1																																																																							
																																																																																																					5	Al Talooth	5	340	34	38	2																																					1	1																										
																																																																																																												1	Al Jasha	1	500	52	49	1																																																									
																																																																																																																			2	Al Hsn	2	100	11	9																																																			
																																																																																																																										3	Al Hujair	3	130	14	14																																												
																																																																																																																																	4	Al Maghlaq & Muserriyan	4	160	16	16	1																																				
																																																																																																																																								5	Al Adan	5	390	40	39																														
6	Arjaziz	6	590	60	57	1																																																																																																																																																																					
							7	Al Hujaf	7	150	16	16																																																																																																																																																															
														8	Al Sh'ab	8	220	23	22	1																																																																																																																																																							
																					9	Al Sumor	9	145	15	14	1																																																																																																																																																
																												10	Al Jarfah	10	590	60	56	1																																																																																																																																									
																																				Al Hawob																																																																																																																																							
																																											Al Ithari																																																																																																																																
																																																		Al Souq																																																																																																																									
																																																											4,790	493	474	14	3	1																																																																																																											
																																																								Grand Total			10,467	1,209	1,106	26	3	1																																																																																																											

رقم الموقع. T-01
 Al Muayteeb
 Taiz
 اسم الموقع. Al Muayteeb
 المحافظة. Taiz

District (Madiyah) المديرية	Sub District (Ozlah) الوزية	Areas to be Covered المناطق المتبقية		No. of Pop المتن عدد	No. of HHs الأسر عدد	No of Houses المتن عدد	Remarks ملاحظات	
		Village (Qaryah/ Kolah) القرية	Hamlet (Halaha/ Mahall) belonging to the Village المنطقة المنتمية للقرية					
Mawiyah	Qama'rah	1	Al Muayteeb	1	Al Muayteeb	656	82	<p>1. <u>Project Area and Village Composition</u> The project site covers the entire area of the village.</p> <p>In addition to the population indicated here, another 300 migrants from Zabid and 150-200 persons from Rahj are living in two settlements located in the peripheral areas of the village and there are also supposed to be benefitted from the same project, according to Sheikh.</p> <p>2. <u>Leadership of the Community</u></p> <p>* 1 Sheikh Al Qaryah also serves as Adel.</p>
				2	Hantroosh	624	78	
				3	Hawis	496	62	
				4	Al Baidha'a	320	40	
				5	Al Akamah	336	42	
				Total	2,432	304		

T-02

رقم الموقع
Site No.

Bani Al Suror

اسم الموقع
Site Name

Taiz

المحافظة
Governorate

District (Mudariyah) البلدية	Sub-District (Ozlah) الوحدة	Areas to be Covered (Village (Qaryah/ Kolah) القرية		Hamlet (Halqah/ Mahallah) belonging to the Village المناطق المنتمية للقرية	No. of Pop. السكان عدد	No. of HHs الأسر عدد	No. of Houses البيوت عدد	No. of Existing House Connection	Mosque No.	School No.	Health Facility No.	Remarks ملاحظات	
Al Ma'afar	Al Sawa	Bani Al Suror	1	Al Tharabab	378				1	1		1. Project Area and Village Composition The project site covers a part of the sub-district. Other area that is not included in the project site is being benefitted from a separate scheme.	
			2	Al Kodf	224								
			3	Al Madhoona	433					1			
			4	Al Saw'od	126						1		
			5	Al Malatea	126								
			6	Al She'ab	105						1		
			7	Al Mankua'a	133								
				Sub-Total	1,525				3	2			
	2		Al Suliyah	1	Al Suliyah	770							
				2	Qahfat Al Qahf	252							
				3	Al Mihrasah	252							
				4	Al Darb	511							
				5	Al Mikdar	365							
					Sub-Total	2,170				3	1		2. Leadership of the Community * 1 Sheikh Al Ozlah (no sheikh at village level) * 1 Adel for each village
	3		Al Sharaf	1	Al Dhahrah	259							
				2	Jabal Mash'era	126							
				3	Al Miblaha	287							
				4	Al Sharaf	230							
				5	Al Qahrah	245							
			6	Al Magader	399								
				Sub-Total	1,546				2	0	0		
4		Athkar	1	Al Kabah	455								
			2	Al Misbaha	259								
			3	Al Kurat	224								
			4	Al Nowbah	294								
			5	Al Maqsoos	273								
			6	Al Makdosh	308								
			7	Al Harf	175								
			8	al Mishrah	336								
			9	Al Mlatab	175								
				Sub-Total	2,499				2	0	0		
5		Wadi Mahjar	1	Al Saheerah	399								
			2	Al Qalayea	140								
			3	Matlman	343								
			4	Kadarah	126								
				Sub-Total	1,008				2	0	0		

District (Madarrah) المدارية	Sub District (Oziah) أوزية	Areas to be Covered المناطق المستهدفة		No. of Ppp السكان عدد	No. of HHs الأسر عدد	No. of Houses بنايات عدد	No. of Existing House Connection	Mosque No.	School No.	Health Facility No.	Remarks ملاحظات
		Village (Qaryah/ Kolah) القرية	Hamlet (Hajah/ Mahal) belonging to the Village المحلة المنتمية للقرية								
	6	Al Souq (Nashemah)	1	637				3			
			Al Marfad المرفد					1			
			Qahfat Al Amab قحفة الأرنب					1			
			Qahfat Al Haseer قحفة الحصيد					1			
			Sanabah سنبه						1		
			Al Ribat الرباط						1		
			Safa Al Maki صفا المكي					1			
			Qalleman قالمان					1			
			Qahfat Booba قحفة بوبه						1		
			Al Ardth الارض					1			
			Al Maqsabah المقصية					1			
			Total	9,385	1,043						

District (Moderiah) المنبرية	Sub District (Ozlah) المنطقة	Areas to be Covered (Gariyah Kolah) المنطقة المتبقية لتغطية المنطقة المتبقية التابعة للمحافظة	Hamlet (Hallah Mahali) belonging to the Village (القسم التابعة للقرية)	No. of Pop. السكان عدد	No. of HHs الأسر عدد	No. of Houses المساكن عدد	Status of Connection from the Existing Scheme	Mosque No.	School No.	Team Facility No.	Remarks ملاحظات	
Al Ma'afir	Al Shaobah	شعب المارضة	1	23	3	4	Not Connected				1. Project Site and Village Composition	
			2	52	7	7	Connected				The project covers the entire sub-district. Sheb Humran is one of villages in the sub-district.	
			3	83	12	12	Connected					
			4	46	4	5	Connected					
			5	128	19	20	Not Connected					
			6	66	9	8	Connected					
			7	156	23	21	Partly connected					
			8	104	14	15	Not Connected	1				
			9	66	6	7	Partly connected	1				
			10	108	14	15	Connected					
			11	47	4	4	Connected					
			12	72	10	11	Connected					
			13	57	6	6	Partly connected					
			14	31	6	6	Partly connected					
			15	36	5	5	Connected					
			16	42	7	7	Not Connected					
			17	36	5	5	Partly connected					
			18	59	6	6	Not Connected					
			19	30	6	6	Partly connected					
			20	37	5	5	Not Connected					
			21	32	7	9	Not Connected					
			22	177	17	16	Connected					
			23	127	16	14	Connected					
			24	19	4	4	Not Connected					
			25	26	2	2	Not Connected					
			26	41	4	4	Not Connected					
			27	36	5	5	Connected to main pipeline but there is no internal network					
			28							Not Connected		
Sub-Total				1,737	226	229		2	1	0		
2	Jahesa		1	380	54	55	Partly connected					
			2	296	49	50	Connected					
			3	101	19	20	Partly connected					
			4	204	30	31	Connected					
			5	211	37	38	Connected					
			6	120	19	19	Not Connected					
			7	247	42	44	Not Connected					
			8	236	36	39	Not Connected					
			9	109	20	21	Connected					
			10	41	7	7	Not Connected					
			11	81	15	16	Connected					
			12	145	23	23	Connected					
			13	58	9	9	Connected					
			14	101	15	16	Connected					
			15	70	10	11	Connected					
			16	41	7	7	Connected					
			17	78	14	15	Connected					
			18	57	10	10	Connected					

District (Moderiah) المحورية	Sub-District (Ozlan) الحرية	Areas to be Covered (Village (Qaryah/Kolah) القرية	المناطق المشمولة بالتغطية Hamlet (Haliyah, Mahall) belonging to the Village (المنطقة المنتمية للقرية)	No. of Pop. السكان عد	No. of Hts الأسر عد	No. of Houses البيوت عد	Status of Connection from the Existing Scheme	Mosque No.	School No.	Health Facility No.	Remarks ملاحظات
			19 Aknaf Al Sharayi 20 الوادي 21 الجدة 22 حقة مطاية 23 حقة صالحة 24 القول 25 جبل زلم 26 النقيب 27 الكعب 28 الميهاال 29 الأشراف 30 الحف 31 المناع 32 فالح	43 160 51 34 74 23 71 85 43 96 160 196 31 54	5 24 10 4 10 4 10 12 6 16 24 31 6 7	5 24 10 4 10 4 10 12 6 16 24 31 6 7	Connected Not Connected Connected Connected Connected Not Connected Connected Connected Connected Connected Connected Connected Connected				
	3	الضهرة Al Dhahrah	Sub-Total	3,697	565	608	Partly connected	3	3	1	
			1 الضهرة 2 المشهد 3 الحرفية 4 وادي الزبير 5 الجبانه 6 البرج 7 الحصرة 8 القوس 9 الساط 10 حقة الضهرة 11 القلعة 12 الحيل 13 في يرد 14 المجران 15 الأجراد 16 المغامر 17 العفان 18 الألة	170 155 52 138 128 165 89 81 59 154 25 78 30 192 100 59 15 114	29 24 8 19 23 27 16 15 9 24 5 13 5 23 13 13 4 17	25 24 8 19 23 27 16 15 10 25 5 14 6 25 13 14 4 18	Connected Connected Connected Connected Connected Connected Connected Connected Connected Connected Connected Connected Connected Connected Connected Connected Connected Connected				
	4	العوائل Al Awabel	Sub-Total	1,804	287	303	Not Connected	1	0	0	
			1 المنوار 2 الكفوي 3 الشعبة 4 المسيل 5 شرف قداي 6 القبع 7 شوايبا 8 دار المرنة 9 الشعبات 10 خراج الكعكة	143 285 20 10 16 37 8 27 47 21	25 42 2 3 3 7 1 2 6 3	22 40 2 4 2 5 1 2 6 3	Not Connected Not Connected Not Connected Not Connected Not Connected Not Connected Not Connected Not Connected Not Connected Not Connected				
	5	الجبج Al Janh	Sub-Total	614	94	87	Not Connected	1	0	0	
			1 الجبج 2 الكافية 3 الشبج 4 العارضة 5 الحراق 6 شبات يثيا 7 الجوب	114 68 38 99 39 42 58	23 11 6 18 5 7 12	15 12 6 17 6 7 12	Not Connected Not Connected Not Connected Not Connected Not Connected Not Connected Not Connected	1	1		

District (Modentah) المدينة	Sub District (Ozlah) جزيرة	Areas to be Covered Hamlet (Hajlah/ Mahal) belonging to the Village (Qaryah/ Kolah) المنطقة المنتمية لقرية	No. of Pop. الشعبان عدد	No. of HMs المسكنات عدد	No. of Houses المسكنات عدد	Status of Connection from the Existing Scheme	Mosque No.	School No.	Health Facility No.	Remarks
		8 المقصود Al Malsouos	128	27	30	Not Connected				
		9 القحة Al Qahlah	117	21	21	Not Connected				
		10 الهرب Al Hawb	39	5	5	Not Connected				
		11 قضية الفروع Shabat Al Furookh	35	9	9	Not Connected				
	6 الدير Al Deer	Sub-Total	777	144	140		4	2	1	
		1 القرية Al Nawbah	73	10	10	Not Connected				
		2 الديم Al Dukaim	305	36	29	Not Connected				
		3 الحافة Al Hafah	101	17	17	Not Connected				
		4 الأحوت Al Ahdoth	140	20	20	Not Connected				
		5 العتل Al Nakeel	32	5	5	Not Connected				
		Sub-Total	651	88	81		0	0	0	
	7 خوة Khawah	1 خوة Khawah	152	24	26	Not Connected				
		2 القطح Al Qatlah	91	12	13	Not Connected				
		3 القف Al Quff	245	33	34	Not Connected				
		4 القحفة Al Quhafa	256	39	38	Not Connected	2			
		5 شعب القبر Sheb Al Shebr	54	10	11	Not Connected				
		6 الأكمة Al Akma	170	25	25	Not Connected				
		7 المسباع Al Mes'a	96	11	13	Not Connected				
		8 الصلب Al Saab	122	16	19	Not Connected				
		9 الشعوب Al Shawoob	112	28	14	Not Connected				
		10 جران Jawan	174	28	32	Not Connected				
		11 الطويلة Al Talliyyah	80	11	11	Not Connected				
		12 الزربية Al Zareebah	217	23	23	Not Connected	1			
		13 الجارعة Al Jar'ah	167	24	23	Not Connected				
		14 دي الخاطر Thy Al Khater	37	6	6	Not Connected				
		15 حجلة Halhalh	75	9	10	Not Connected				
		16 الجبانة Al Jabana	89	11	10	Not Connected				
		17 القرائف Al Qurayf	7	1	2	Not Connected				
		18 الحجرة Al Hajarah	5	1	2	Not Connected				
		19 العين Al Ayn	18	2	2	Not Connected				
		20 الأجد Al Ajjad	18	2	2	Not Connected				
		21 الزربية Al Zareebah	63	8	8	Not Connected				
		22 المصارع Al Mamaragh	18	3	4	Not Connected				
		23 قحفة خربير Qahfat Dhareer	12	1	1	Not Connected				
		24 دار التوير Dar Al Dowair	21	3	3	Not Connected				
		25 العورضة Al Auwalredha	10	1	1	Not Connected				
		26 المصقرة Al Masfrah	16	1	1	Not Connected				
		27 نكب المزية Nakab Al Mazeyah	60	11	11	Not Connected				
		28 العينة Al Ma'nah	14	2	2	Not Connected				
		29 قضية العين Shabat Al Mueen	8	1	1	Not Connected				
		30 حوب الفراسي Hawb Al Faresi	10	1	1	Not Connected				
		31 أكت رعة Akmat R'iah	29	4	5	Not Connected				
		32 سبل جرة Sabeel Jarah	22	3	3	Not Connected				
		33 الحراسين Al Mehraz	14	2	2	Not Connected				
		34 المهاال Al Mehaal	68	7	8	Not Connected				
		35 قوية عيشة Haigat Aishah	8	1	1	Not Connected				
		36 أراج الشعب Thera' Al Sheb	17	4	5	Not Connected				
		37 شعبة القرناط Shabat Al Qarnat	71	8	9	Not Connected				
		38 جحانة Jahana	33	5	5	Not Connected				
		39 الحصوان Al Heswaan	44	6	6	Not Connected				
		40 الميدان Al Maidan	79	11	11	Not Connected				
		Sub-Total	2,802	383	404		3	1	0	

District (Mudariyah)	Sub-District (Ozlah)	Areas to be Covered (Village/Qaryah/Kolahl)	المناطق المتوقعة Hamlet (Halalhi/Matali) belonging to the Village (Qaryah/Kolahl)	No. of Pop. السكان	No. of HHs الأسر عدد	No. of Houses المنازل عدد	Status of Connection from the Existing Scheme	Mosque No.	School No.	Project Facility No.	ملاحظات Remarks
8	Al Anboon	Faraan	1	104	16	20	Connected		1		
			2	157	27	32	Connected				
			3	126	20	23	Connected				
			4	82	11	12	Connected				
			5	63	12	14	Connected				
			6	38	7	7	Not connected				
			7	14	2	3	Connected				
			8	94	14	17	Connected				
			9	0	0	1	Connected				
			10	21	6	7	Not connected				
			11	17	3	3	Connected				
			12	80	11	11	Connected				
			13	36	5	5	Connected				
			14	47	6	6	Connected				
9	Al Kumaina	Sub-Total	879	140	161			0	1	0	
1			162	17	18						
2			74	14	15				2		
3			93	16	16						
4			163	29	29	Connected to main pipeline but there is no internal network					
5			48	7	7						
10	Al Waheez	Sub-Total	635	96	99			3	1	0	
1			138	22	24	Connected to main pipeline but there is no internal network		2			
2			255	29	34						
3			176	25	28						
4			295	35	35						
5			14	3	3						
6			38	6	7						
11	Shaisaran	Sub-Total	960	130	142			2	0	0	
1			87	13	15	Partly connected		1			
2			263	40	48	Connected					
3			76	11	12	Connected					
4			187	35	39	Connected					
1			39	7	7	Connected					
2			52	6	7	Connected					
12	Suraan	Sub-Total	748	114	132			1	0	0	
1			146	24	24						
2			193	30	31						
3			81	14	14	Connected to main pipeline but there is no internal network					
4			106	16	16						
5			264	39	39						
13	Essab	Sub-Total	861	133	134			0	0	0	
1			123	23	24	Partly connected to other water project		1	1		
2			30	6	6	Not Connected					
3			174	21	23	Not Connected					
4			99	14	17	Not Connected					
5			34	7	7	Not Connected					

District (Mudariyah) المدرية	Sub District (Qayah) القوة	Areas to be Covered (المناطق المشيئة التي تنتمي اليها)		No. of Pop. السكان عد	No. of HHS الأسر عد	No. of Houses المنازل عد	Status of Connection from the Existing Scheme	Mosque No.	School No.	Health Facility No.	Remarks ملاحظات			
		Village (Qarvatu/Kolah) القرية	Hamlet (Haliati/Mahali) belonging to the Village (المشايخ التابعة للقرية)											
14	كوكب Kawkab		7	Al Kuwaerah الكورة	18	4	4	Not Connected						
			8	Sabeerah صبيرة	64	10	10	Not Connected						
			9	Al Hajar الحجر	34	4	5	Not Connected						
			10	Al Qahfa القحفة	47	6	8	Not Connected						
			11	Al Haddadeen الحاددين	53	7	8	Not Connected						
			12	Muzaberat مزيبرات	173	27	29	Not Connected						
			13	Al Geraan الجران	4	1	1	Not Connected						
			14	Al Qehaf القحاف	80	12	12	Not Connected						
			15	Al Kanain الكانين	97	15	16	Not Connected						
			16	Al Qabakeb القياقب	54	10	10	Not Connected						
			17	Al Awaradh الاوراض	44	5	5	Not Connected						
			18	Al Akmah الاكمه	23	2	2	Not Connected						
			19	Reesha ريشا	22	3	4	Not Connected						
			20	Bab Al Najd باب النجد	14	1	1	Not Connected						
						Sub-Total	1,241	185	201		1	1	0	
			1	Al Oqaibah العقبة	78	11	8	Not Connected						
			2	Dar Al Nujaid دار النجيد	180	26	23	Not Connected						
			3	Al Hawb الهاب	142	23	19	Not Connected						
			4	Al Nawbah النوبه	33	6	7	Not Connected						
			5	Al Audafat العديقات	45	9	9	Not Connected						
6	Al Matmoog المتموق	61	6	7	Not Connected									
7	Al Manraqel المنراقل	78	9	9	Not Connected									
8	Al Qaryia القرية	139	21	21	Not Connected									
			Sub-Total	756	111	103		0	1	0				
15	Nakhlan نخعان													
1	Al Tufah التفحة	116	17	21	Connected									
2	Al Najd النجد	5	1	3	Connected									
3	Al Madhaf المدحف	246	34	37	Connected									
4	Al Kadeed الكديد	47	8	8	Connected									
			Sub-Total	414	60	69		0	0	0				
16	Thy Habeel ذي هبيل													
1	Thy Habeel ذي هبيل	398	51	52	Connected									
2	Sharh شرح	197	29	29	Connected									
3	Tharab ثراب	308	54	54	Connected									
4	Wadi Obad وادي عباد	570	91	98	Partly connected									
5	Al Qaylha القياح	214	36	36	Partly connected									
6	Al Nakeeb النكيب	46	6	6	Connected									
7	Al Kharaba الخرابه	205	32	32	Partly connected									
8	Hukom هكوم	267	40	40	Connected									
9	Hasohosa حسوسة	161	21	21	Connected									
10	Halgat Al Jaradi هيجة الجراذي	200	31	33	Connected									
11	Al Showaken الشواكن	112	20	20	Partly connected									
12	Al Kadf الكدف	204	34	34	Partly connected									
13	Al Qehaf القحاف	321	52	57	Connected									
14	Sheb Saad شعب سعد	56	8	8	Connected									
15	Karab كرب	350	50	54	Connected									
16	Al Khan الخان	57	8	8	Not connected									
17	Al Adoof الادوف	27	5	5	Not connected									
18	Hadhraat حضرات	43	6	6	Partly connected									
19	Sheb Afeef شعب عفيف	128	26	27	Connected									
20	Al Mabrak المبرك	105	12	13	Connected									

District (Moderrah) المنطقة	Sub District (Oziah) الفرقة	Village (Qaryah/ Kolah) القرية	Areas to be Covered (Hamlet/ Mahall) belonging to the Village (Qaryah/ Kolah) المنطقة المتبقية القرية	No. of Pop. السكان عدد	No. of HHs الأسر عدد	No. of Houses المتعلق عدد	Status of Connection from the Existing Scheme	Mosque No.	School No.	Health Facility No.	Remarks ملاحظات
			21	37	3	3	Connected				
			Sub-Total	4,006	615	636		4	1	0	
	17	سوق الاحد Souq Al Ahad	1	231	54	54	Not Connected			1	
			2	94	15	15	Not Connected				
			3	204	28	28	Not Connected				
			Sub-Total	529	97	97		0	0	1	
	18	شعب حمران Sheb Hemran	1	94	18	19	Connected	1	1		
			2	276	55	56	Connected				
			3	72	15	16	Connected				
			4	91	16	18	Connected				
			5	38	3	3	Not Connected				
			6	44	7	6	Connected				
			7	6	2	2	Connected				
			8	29	7	7	Connected				
			Sub-Total	650	123	129		1	1	0	
Al Mesrakh		المشاعر Al Masha'er	19				Partly connected				
	20	ميسار Al Messar	20				Connected				
								2			
			Total	23,732	3,611	3,755		29	14	3	

T-04
 Yafoq Bani Hamad
 Talz

رقم الموقع
 اسم الموقع
 المحافظة

District (Moderiah) المديرية	Subi District (Oziah) الولاية	Areas to be Covered المناطق المشمولة بتغطية		No. of Pop السكان عدد	No. of HHs الأهوار عدد	No. of Houses المنازل عدد	Status of Connection from the Existing Scheme	Mosque		School		Health Facility		Remarks ملاحظات	
		Village (Qaryah/ Koiyah) القرية	Hamlet (Hallaah/ Mahall) belonging to the Village المحلة المشمولة بتغطية القرية					No.	Type	No.	Type	Type	No.		
Al Mawasset	Bani Hamad	Bani Hasan	1	خمر امة العليا	210	30	Not connected							1. Project Area and Village Composition Though Al Mashgob, Al Ayen and Berdaad administratively belongs to Bani Yosouf sub-district, these communities are included in the project site due to proximity to Bani Hamad sub-district. 2. Leadership of the Community * 1 Sheikh Al Ozlah Bani Hamad * 1 Aqel for each village	
			2	صقر ارضه	140	20	Not connected								
			3	عرامة	49	7	Not connected								
			4	باني حسان			Not connected								
Bani Yosouf	Bani Hamad	Deer Al Shareef	1	قاهفات Al Shareef	301	43	Connected								
			2	البرداد	455	65	Partly connected								
			3	Al Rebaat											
			4	Berdaad Al Sufia											
			5	فما	420	60	Not connected	1							
Bani Hamad	Bani Hamad	Al Lukaimah	1	الكريمة	539	77	Not connected								
			2	الذبية	560	80	Not connected	1					Rural hospital	1	
			3	الأشرف	161	23	Connected								
			4	ذي البلي	63	9	Not connected								
			5	القحفة	140	20	Connected								
			6	التفج	98	14	Partly connected								
			7	الصنع	140	20	Connected	1							
			8	الرصين	91	13	Connected								
			9	النجد	77	11	Connected								
			10	بهامة	168	24	Connected	1							
Bani Yosouf	Bani Hamad	Al Nufaa	1	السداد	70	10	Connected								
			2	الكباب	49	7	Connected								
			3	القطاع	140	20	Connected								
			4	التويره	161	23	Connected								
			5	المعاطين	119	17	Connected	1							
			6	العين	210	30	Connected	1							
			7	العين											
			8	شارف Al Ayen											
			9	Al Mahbas											
			10	Tahesh											
Bani Hamad		Dar Al Nakeel			42	6	Connected	1							

District (Mouenah) المدينة	Sub District (Oziah) الجزية	Areas to be Covered المناطق المستهدفة لتغطية Hamlet (Hallah/ Mahall) belonging to the Village (Qaryah/ Koliah) الحملة المنتمية للقرية		No. of Pop. المكان عدد	No. of Hhs الأسر عدد	No. of Houses المنازل عدد	Status of Connection from the Existing Scheme	Mosque		School		Health Facility		Remarks ملاحظات
		Village (Qaryah/ Koliah) القرية	Hamlet (Hallah/ Mahall) belonging to the Village (Qaryah/ Koliah) الحملة المنتمية للقرية					No.	Type	No.	Type	Type	No.	
		23	Yafiq يافيق	210	30	1	Connected	1						
		24	Kubalishah كبيشة	238	34	1	Connected							
		25	Mahareer ماهارير	210	30	1	Connected							
		26	Dar Al Shareef دار الشريف	600	50	1	Connected							
		27	Al Nakeel النكيل				Connected							
		28	Qasat Al Sharraf قصة الشريف				Not connected							
		29	Al Ribat الرباط				Not connected							
			Akamat Al Suna' أكمة الصناع			1								
			Al Thahrah الظهرة			2								
			Goa جوة			1								
			Qahareer قهارير			1								
			Zabad زباد											
			Al Kabah الكمة											
			Total	6,844	942	15								6
														1

T-05
Al Azaez
Taiz

رقم الموقع T-05
اسم الموقع Al Azaez
المحافظة Taiz

District (Moderiah) المحافظة	Sub District (Oziah) المنطقة	Areas to be Covered المناطق المستهدفة Villages (Qarahi Kolah) القرية	No. of Pop. السكان عدد	No. of HHs الاسر عدد	No. of Houses عدد المنازل	No. of Existing House Comarction	Mosque No.	School No.	Health Facility No.	Remarks ملاحظات
Al Shamayalen	Area 1 المنطقة 1	1 Deabash عباش				14				1. Project Area and Village Composition The project site covers the entire area of the sub-district. The area is divided into three sections, north, middle and south. Each section can further be divided into 15 electoral zones of the local council. 2. Leadership of the Community * 1 Sheikh Al Oziah (no sheikh at village level) * 1 Adel each for north and south sections * 2 Adels for middle part of the sub-district
		2 Al Najd النجد				43				
		3 Manjara منجرا				28				
		4 Al Kareef الكرف				9				
	Area 2 المنطقة 2	1 Al Maidan الميدان				21				
		2 Al Sharaf الشرف				6				
		3 Al Darkama الدركمة				25				
		4 Al Dhua a الضعا				14				
		5 Al Zarebah الزربية				20				
	Area 3 المنطقة 3	6 Dar Al Beer دار البير				8				
		1 Al Suqam المقام				5				
		2 Al Saraha الصرحة				15				
		3 Nawbat Al Beer نوبة البير				16				
		4 Hushaifa حشيفة				27				
		5 Al Dumna الدمنة				3				
		6 Kuraiker كرايكر				5				
		7 Al Qubah القبة				7				
Area 4 المنطقة 4	8 Al Melaf المعلاف				10					
	9 Hawob Ana'am هوب اناعم				10					
	1 Akmat Al Aumq اكمة الصق				23					
	2 Al Aumq الصق				10					
	3 Al Tayari الطاري				62					
Area 5 المنطقة 5	4 Al Kadarah الكداره				6					
	5 Al Qawoz القوز				14					
	1 Muhaiseran محصران				12					
	2 Al Jamele الجامع				52					
	3 Al Khazega الخرجة				13					
Area 6 المنطقة 6	4 Al Maqla المقلع				12					
	5 Hadha حطة				16					
	1 Al Matnah المنمة				44					
	2 Al Musalifer المصليفر				39					
	3 Al Sawon الصون				11					
Area 7 المنطقة 7	1 Al Akami Al Sawda الاکامي السوداء				12					
	2 Al Rehnat الرهنات				23					
	3 Al Maznam المزنام				13					
	4 Haigat Al Howb هيجة الهوب				13					
	5 Sha'ab Rashed شعب راشد				6					
	6 Al Hatjrain الحجرون				22					
Area 8 المنطقة 8	1 Al Ta'won التعاون				7					
	2 Qama'trah قمعرة				17					

District (Mudariyah) المديرية	Sub District (Ozlah) الجزية	Areas to be Covered (المنطقة المغطاة)		No. of Pop. العدد السكاني	No. of HHs عدد الأسر	No. of Houses عدد المنازل	No. of Existing House Connection	Mosque No.	School No.	Health Facility No.	Remarks ملاحظات
		Village (Qaryat/ Kola)	القرية								
			3				17				
			4				12				
			5				24				
			6				2				
			7				9				
			8				4				
		Area 9	1				21				
			2				15				
			3				56				
		Area 10	1				39				
			2				13				
			3				7				
			4				8				
			5				6				
			6				18				
		Area 11	1				27				
			2				15				
			3				9				
			4				9				
			5				14				
			6				13				
		Area 12	1				8				
			2				10				
			3				15				
			4				31				
			5				21				
		Area 13	1				71				
			2				5				
			3				6				
			4				30				
		Area 14	1				11				
			2				14				
			3				41				
			4				7				
			5				10				
			6				8				
		Area 15	1				25				
			2				16				
			3				16				
			4				25				
			5				32				
			6				20				
							11,784				
							1,473				

Site No. الموقع رقم
T-06
Site Name اسم الموقع
Al Khunah
Governorate المحافظة
Taiz

District (Mudiriya) المديرية	Sub District (Ozlah) العزلة	Areas to be Covered المنطقة المستهدفة		No. of Pop. السكان عدد	No. of Hhs. الأسر عدد	No. of Houses المنازل عدد	Mosque No.	School No.	Health Facility No.	Remarks ملاحظات		
		Village (Qaryah/ Kolah) القرية	Hamlet (Halaha/ Malah) belonging to the Village (المحلة المنتمية للقرية)									
Al Wazeyyah الوازعية	1	الحيمة	Al Hayemah	1	51	13	13				1. Project Area and Village Composition The project site covers a part of the sub-district 2. Leadership of the Community * 1 Sheikh Al Ozlah (no sheikh at village level) * 1 Adel each for Al Hayemah, Al Kharabah, and Al Khunha	
				2	38	8	8					
				3	72	14	14					
				4	90	16	16					
				5	85	13	13					
				6	83	14	14					
				7	158	26	26					
	2	الكرية العليا	Al Karabah Al Uliyah	1	59	12	12			1		
				2	35	10	10					
				3	25	5	5					
	3	الكرية السفلى	Al Karabah Al Sufia	1	189	37	37			1		
				2	144	28	28					
	4	الخنبة	Al Khunha	1	109	24	24					
				2	291	55	55			1		
				3								
4				34	7	7						
5				116	20	20						
Total				1,579	302	302	2	1	0			

12.2 Inventory of Water Sources – Al Mahweet



Site Code	Site Name	District	Governorate
A-01	Al Sha'afel Al Olyah & Sufla	Al Khabt	Al Mahweet
Research Item	1 pumping test, 2 water samplings for quality analysis		



Source Code	Target Water Source	Research Item			
		Pumping Test		Water Sampling	
A-01	New projected deep well	Code:	A-01	Code:	A-01



Latitude N	Longitude E	Altitude (m)	Present Condition		
15° 27' 27.0"	43° 17' 58.1"	357	Capped		
Year Const.	Depth (m)	Casing Dia. (inch)	Screen		
2005	192	8			
Aquifer / Geological description		Static Water Level (G.L.-m)	Drawdown (m)	Discharge (L/sec)	Specific Capacity (L/s/m)
		20.12	46.09	4.4	0.096
EC (mS/m)	pH	Temp. (°C)	Remarks		
180.9	6.61	34.7			

12.2 Inventory of Water Sources – Al Mahweet

Source Code	Target Water Source	Research Item			
		Pumping Test		Water Sampling	
A-01/2	Other Water Source	Code:	---	Code:	A-01/2
					
Latitude N	Longitude E	Altitude (m)	Source Type		
15° 27' 00.0"	43° 17' 21.1"	295	Dug Well		
EC (mS/m)	pH	Temp. (°C)	Remarks		
85.2	7.26	32.9	Lower Sha'afel		

Source Code	Target Water Source	Research Item			
		Pumping Test		Water Sampling	
A-01/3	Other Water Source	Code:	---	Code:	A-01/3
					
Latitude N	Longitude E	Altitude (m)	Source Type		
15° 28' 36.0"	43° 19' 00.0"	1,042	Rain Water		
EC (mS/m)	pH	Temp. (°C)	Remarks		
25.7	8.10	30.0	Upper Sha'afel		

12.2 Inventory of Water Sources – Al Mahweet

Site Code	Site Name	District	Governorate
A-02	Jabal Al Taraf	Al Mahweet	Al Mahweet
Research Item	1 pumping test, 1 water sampling for quality analysis		

Source Code	Target Water Source	Research Item			
		Pumping Test		Water Sampling	
A-02	Existing projected deep well	Code:	A-02	Code:	A-02



Latitude N	Longitude E	Altitude (m)	Present Condition
15° 26' 20.4"	43° 30' 26.1"	1,111	Working vertical pump

Year Const.	Depth (m)	Casing Dia. (inch)	Screen
1997	165	8-5/8	

Aquifer / Geological description	Static Water Level (G.L.-m)	Drawdown (m)	Discharge (L/sec)	Specific Capacity (L/s/m)

EC (mS/m)	pH	Temp. (°C)	Remarks
71.0	7.27	29.1	

12.2 Inventory of Water Sources – Al Mahweet

Site Code	Site Name	District	Governorate
A-03	Ozlat Al Jaradi	Al Rujum	Al Mahweet
Research Item		1 pumping test, 1 water sampling for quality analysis	

Source Code	Target Water Source	Research Item			
		Pumping Test		Water Sampling	
A-03	Existing projected deep well	Code:	A-03	Code:	A-03



Latitude N	Longitude E	Altitude (m)	Present Condition
15° 27' 53.0"	43° 37' 41.9"	1,986	Working submersible pump

Year Const.	Depth (m)	Casing Dia. (inch)	Screen
1990	150	10	

Aquifer / Geological description	Static Water Level (G.L.-m)	Drawdown (m)	Discharge (L/sec)	Specific Capacity (L/s/m)

EC (mS/m)	pH	Temp. (°C)	Remarks
31.2	6.70	24.7	

12.2 Inventory of Water Sources – Al Mahweet

Site Code	Site Name	District	Governorate
A-04	Al Khamis-Bani Ali	Bani Sa'ad	Al Mahweet
Research Item	1 pumping test, 2 water samplings for quality analysis		

Source Code	Target Water Source	Research Item			
		Pumping Test		Water Sampling	
A-04	New projected deep well	Code:	A-04	Code:	A-04




Latitude N	Longitude E	Altitude (m)	Present Condition
15° 10' 54.4"	43° 29' 56.4"	458	Capped

Year Const.	Depth (m)	Casing Dia. (inch)	Screen
2001	92	10	32-92

Aquifer / Geological description	Static Water Level (G.L.-m)	Drawdown (m)	Discharge (L/sec)	Specific Capacity (L/s/m)
	6.66	35.48	4.4	0.124

EC (mS/m)	pH	Temp. (°C)	Remarks
283.0	6.99	33.4	

12.2 Inventory of Water Sources – Al Mahweet

Source Code	Target Water Source	Research Item			
		Pumping Test		Water Sampling	
A-04/2	Other Water Source	Code:	---	Code:	A-04/2
					
Latitude N	Longitude E	Altitude (m)	Source Type		
15° 11' 03.7"	43° 29' 56.5"	457	River		
EC (mS/m)	pH	Temp. (°C)	Remarks		
63.9	7.60	29.3			

12.2 Inventory of Water Sources – Sana'a





Site Code	Site Name	District	Governorate
S-01	Bani Waleed - Al Asboor	Al Haymah Al Kharijiyah	Sana'a
Research Item	2 pumping test, 3 water samplings for quality analysis		

Source Code	Target Water Source	Research Item			
		Pumping Test		Water Sampling	
S-01/1	New projected deep well (Bani Waleed)	Code:	S-01/1	Code:	S-01/1




Latitude N	Longitude E	Altitude (m)	Present Condition		
15° 00' 33.1"	43° 53' 10.1"	1,664	Capped		
Year Const.	Depth (m)	Casing Dia. (inch)	Screen		
2005	348	8			
Aquifer / Geological description		Static Water Level (G.L.-m)	Drawdown (m)	Discharge (L/sec)	Specific Capacity (L/s/m)
EC (mS/m)	pH	Temp. (°C)	Remarks		
120.8	7.04	30.7			

12.2 Inventory of Water Sources – Sana'a

Source Code	Target Water Source	Research Item			
		Pumping Test		Water Sampling	
S-01/2	<i>New projected deep well (Al Asboor)</i>	Code:	S-01/2	Code:	S-01/2
					
					
Latitude N	Longitude E	Altitude (m)	Present Condition		
15° 00' 32.8"	43° 52' 49.4"	1,654	<i>Capped</i>		
Year Const.	Depth (m)	Casing Dia. (inch)	Screen		
2005	300	8			
Aquifer / Geological description		Static Water Level (G.L.-m)	Drawdown (m)	Discharge (L/sec)	Specific Capacity (L/s/m)
EC (mS/m)	pH	Temp. (°C)	Remarks		
113.9	6.70	29.4			

12.2 Inventory of Water Sources – Sana'a

Source Code	Target Water Source	Research Item	
		Pumping Test	Water Sampling
S-01/3	Other Water Source	Code: ---	Code: S-01/3
			
Latitude N	Longitude E	Altitude (m)	Source Type
15° 00' 24.0"	43° 55' 34.4"	1,692	Dug Well
EC (mS/m)	pH	Temp. (°C)	Remarks
54.6	7.40	23.9	

12.2 Inventory of Water Sources – Sana'a

Site Code	Site Name	District	Governorate
S-02	Jarban	Hamdan	Sana'a
Research Item	1 pumping test, 2 water samplings for quality analysis		

Source Code	Target Water Source	Research Item			
		Pumping Test		Water Sampling	
S-02	Existing projected deep well	Code:	S-02	Code:	S-02



Latitude N	Longitude E	Altitude (m)	Present Condition
15° 34' 49.2"	44° 03' 01.1"	2,642	Capped

Year Const.	Depth (m)	Casing Dia. (inch)	Screen
2005	450	10	

Aquifer / Geological description	Static Water Level (G.L.-m)	Drawdown (m)	Discharge (L/sec)	Specific Capacity (L/s/m)
	346.04		2.0	

EC (mS/m)	pH	Temp. (°C)	Remarks
28.8	8.08	25.4	Constant discharge test only

12.2 Inventory of Water Sources – Sana’a

Source Code	Target Water Source	Research Item	
		Pumping Test	Water Sampling
S-02/2	Other Water Source	Code: ---	Code: S-02/2



Latitude N	Longitude E	Altitude (m)	Source Type
15° 34' 58.7"	44° 03' 47.3"	2,607	Rain Water (cistern)
EC (mS/m)	pH	Temp. (°C)	Remarks
13.5	9.09	18.3	

12.2 Inventory of Water Sources – Sana'a

Site Code	Site Name	District	Governorate
S-03	Al Kharaba	Bani Matar	Sana'a
Research Item		1 pumping test, 2 water samplings for quality analysis	

Source Code	Target Water Source	Research Item			
		Pumping Test		Water Sampling	
S-03	Existing projected deep well	Code:	S-03	Code:	S-03




Latitude N	Longitude E	Altitude (m)	Present Condition
15° 18' 47.2"	43° 58' 56.4"	2,935	Unused vertical pump

Year Const.	Depth (m)	Casing Dia. (inch)	Screen
1982	150	8-5/8	

Aquifer / Geological description	Static Water Level (G.L.-m)	Drawdown (m)	Discharge (L/sec)	Specific Capacity (L/s/m)
	44.93	35.89	3.5	0.097

EC (mS/m)	pH	Temp. (°C)	Remarks
61.5	7.64	18.1	

12.2 Inventory of Water Sources – Sana'a

Source Code	Target Water Source	Research Item	
		Pumping Test	Water Sampling
S-03/2	<i>Other Water Source</i>	Code: ---	Code: S-03/2
			
Latitude N	Longitude E	Altitude (m)	Source Type
15° 18' 34.6"	44° 59' 02.2"	2,967	<i>Rain Water (cistern)</i>
EC (mS/m)	pH	Temp. (°C)	Remarks
20.4	8.14	18.8	

12.2 Inventory of Water Sources – Sana'a

Site Code	Site Name	District	Governorate
S-04	Qamlan-Bait Al Najrani	Bani Matar	Sana'a
Research Item		1 pumping test, 1 water sampling for quality analysis	

Source Code	Target Water Source	Research Item	
		Pumping Test	Water Sampling
S-04	Existing projected deep well	Code: S-04	Code: S-04



Latitude N	Longitude E	Altitude (m)	Present Condition
15° 10' 31.1"	43° 58' 27.4"	2,748	Working vertical pump

Year Const.	Depth (m)	Casing Dia. (inch)	Screen
1975	145	8	

Aquifer / Geological description	Static Water Level (G.L.-m)	Drawdown (m)	Discharge (L/sec)	Specific Capacity (L/s/m)
	10.01	0.91	5.6	6.154

EC (mS/m)	pH	Temp. (°C)	Remarks
33.8	7.36	19.9	

12.2 Inventory of Water Sources – Sana'a

Site Code	Site Name	District	Governorate
S-05	Afesh	Belad Al Rous	Sana'a
Research Item	1 pumping test, 2 water samplings for quality analysis		

Source Code	Target Water Source	Research Item	
		Pumping Test	Water Sampling
S-05	Existing projected deep well	Code: S-05	Code: S-05




Latitude N	Longitude E	Altitude (m)	Present Condition
15° 04' 23.5"	44° 13' 31.2"	2,006	Unused (open)

Year Const.	Depth (m)	Casing Dia. (inch)	Screen
1996	300	8	

Aquifer / Geological description	Static Water Level (G.L.-m)	Drawdown (m)	Discharge (L/sec)	Specific Capacity (L/s/m)
	212.97	18.24	3.2	0.17

EC (mS/m)	pH	Temp. (°C)	Remarks
125.6	7.48	32.7	

12.2 Inventory of Water Sources – Sana'a

Source Code	Target Water Source	Research Item	
		Pumping Test	Water Sampling
S-05/2	Other Water Source	Code: ---	Code: S-05/2
			
Latitude N	Longitude E	Altitude (m)	Source Type
15° 04' 24.1"	44° 13' 31.2"	2,967	Spring (canal beside mosque)
EC (mS/m)	pH	Temp. (°C)	Remarks
68.2	7.83	23.2	

12.2 Inventory of Water Sources – Sana'a

Site Code	Site Name	District	Governorate
S-06	Al Lejam	Sanhan & Bany Bahloul	Sana'a
Research Item		1 pumping test, 1 water sampling for quality analysis	

Source Code	Target Water Source	Research Item	
		Pumping Test	Water Sampling
S-06	Existing projected deep well	Code: S-06	Code: S-06



Latitude N	Longitude E	Altitude (m)	Present Condition		
15° 16' 56.6"	44° 21' 38.7"	2,435	Working vertical pump		
Year Const.	Depth (m)	Casing Dia. (inch)	Screen		
1993	300	8			
Aquifer / Geological description		Static Water Level (G.L.-m)	Drawdown (m)	Discharge (L/sec)	Specific Capacity (L/s/m)
		148.66		4.2	
EC (mS/m)	pH	Temp. (°C)	Remarks		
57.7	9.27	31.9			

12.2 Inventory of Water Sources – Sana'a

Site Code	Site Name	District	Governorate
S-07	Bait Al Hadrami	Sanhan & Bany Bahloul	Sana'a
Research Item		1 pumping test, 2 water samplings for quality analysis	

Source Code	Target Water Source	Research Item	
		Pumping Test	Water Sampling
S-07	New projected deep well	Code: S-07	Code: S-07



Latitude N	Longitude E	Altitude (m)	Present Condition		
15° 14' 44.0"	44° 17' 23.6"	2,374	Capped		
Year Const.	Depth (m)	Casing Dia. (inch)	Screen		
2005	410	8			
Aquifer / Geological description		Static Water Level (G.L.-m)	Drawdown (m)	Discharge (L/sec)	Specific Capacity (L/s/m)
		193.22	3.90	3.2	0.82
EC (mS/m)	pH	Temp. (°C)	Remarks		
38.5	8.54	31.3			

12.2 Inventory of Water Sources – Sana'a

Source Code	Target Water Source	Research Item	
		Pumping Test	Water Sampling
S-07/2	Other Water Source	Code: ---	Code: S-07/2



Latitude N	Longitude E	Altitude (m)	Source Type
15° 15' 04.5"	44° 17' 30.6"	2,365	Private well
EC (mS/m)	pH	Temp. (°C)	Remarks
42.6	9.23	24.2	

12.2 Inventory of Water Sources – Sana'a


Site Code	Site Name	District	Governorate
S-08	Dajah & Sarfah	Sanhan & Bany Bahloul	Sana'a
Research Item	1 pumping test, 2 water samplings for quality analysis		

Source Code	Target Water Source	Research Item			
		Pumping Test		Water Sampling	
S-08	New projected deep well	Code:	S-08	Code:	S-08



Latitude N	Longitude E	Altitude (m)	Present Condition		
15° 21' 20.4"	44° 25' 25.3"	2,567	Capped		
Year Const.	Depth (m)	Casing Dia. (inch)	Screen		
2006	672	10			
Aquifer / Geological description		Static Water Level (G.L.-m)	Drawdown (m)	Discharge (L/sec)	Specific Capacity (L/s/m)
		468.33			
EC (mS/m)	pH	Temp. (°C)	Remarks		
143.9	8.69	48.5	Pumping test carried by GARWSP		

12.2 Inventory of Water Sources – Sana'a

Source Code	Target Water Source	Research Item	
		Pumping Test	Water Sampling
S-08/2	Other Water Source	Code: ---	Code: S-08/2
			
Latitude N	Longitude E	Altitude (m)	Source Type
15° 21' 58.0"	44° 26' 26.5"	2,604	Private well
EC (mS/m)	pH	Temp. (°C)	Remarks
94.5	7.92	45.5	

12.2 Inventory of Water Sources – Sana'a

Site Code	Site Name	District	Governorate
S-09	Ruhm	Sanhan & Bany Bahloul	Sana'a
Research Item	1 pumping test, 2 water samplings for quality analysis		

Source Code	Target Water Source	Research Item	
		Pumping Test	Water Sampling
S-09	New projected deep well	Code: S-09	Code: S-09



Latitude N	Longitude E	Altitude (m)	Present Condition
15° 11' 04.1"	44° 14' 34.0"	2,395	Capped

Year Const.	Depth (m)	Casing Dia. (inch)	Screen
2003	470	8	

Aquifer / Geological description	Static Water Level (G.L.-m)	Drawdown (m)	Discharge (L/sec)	Specific Capacity (L/s/m)
	192.5		3.0	

EC (mS/m)	pH	Temp. (°C)	Remarks
38.5	7.94	28.3	

12.2 Inventory of Water Sources – Sana'a

Source Code	Target Water Source	Research Item	
		Pumping Test	Water Sampling
S-09/2	Other Water Source	Code: ---	Code: S-09/2



Latitude N	Longitude E	Altitude (m)	Source Type
15° 11' 46.4"	44° 14' 43.8"	2,378	Vendor
EC (mS/m)	pH	Temp. (°C)	Remarks
51.0	7.60	24.1	

12.2 Inventory of Water Sources – Sana'a

Site Code	Site Name	District	Governorate
S-10	Tawa'ar	Al Hesn	Sana'a
Research Item	2 pumping test, 2 water samplings for quality analysis		

Source Code	Target Water Source	Research Item			
		Pumping Test		Water Sampling	
S-10/1	Existing projected deep well	Code:	S-10/1	Code:	S-10/1



No photo




Latitude N	Longitude E	Altitude (m)	Present Condition
15° 03' 19.1"	44° 29' 18.2"	2,230	Working submersible pump

Year Const.	Depth (m)	Casing Dia. (inch)	Screen
1994	280		

Aquifer / Geological description	Static Water Level (G.L.-m)	Drawdown (m)	Discharge (L/sec)	Specific Capacity (L/s/m)
	135.35		2.1	

EC (mS/m)	pH	Temp. (°C)	Remarks
112.7	9.45	28.8	

12.2 Inventory of Water Sources – Sana'a

Source Code	Target Water Source	Research Item			
		Pumping Test		Water Sampling	
S-10/2	Existing projected deep well	Code:	S-10/2	Code:	S-10/2
					
		No photo			
Latitude N	Longitude E	Altitude (m)	Present Condition		
15° 00' 13.8"	44° 28' 54.4"	2,259	Working vertical pump		
Year Const.	Depth (m)	Casing Dia. (inch)	Screen		
2004	310	8			
Aquifer / Geological description		Static Water Level (G.L.-m)	Drawdown (m)	Discharge (L/sec)	Specific Capacity (L/s/m)
		145.27		5.1	
EC (mS/m)	pH	Temp. (°C)	Remarks		
103.3	8.91	30.4			

12.2 Inventory of Water Sources – Sana'a



Site Code	Site Name	District	Governorate
S-11	Al Hesn-Al Abyad	Jehana	Sana'a
Research Item	2 pumping test, 2 water samplings for quality analysis		

Source Code	Target Water Source	Research Item			
		Pumping Test		Water Sampling	
S-11/1	New projected deep well	Code:	S-11/1	Code:	S-11/1



Latitude N	Longitude E	Altitude (m)	Present Condition		
15° 11' 33.3"	44° 27' 49.8"	2,310	Capped		
Year Const.	Depth (m)	Casing Dia. (inch)	Screen		
2005	350	8			
Aquifer / Geological description		Static Water Level (G.L.-m)	Drawdown (m)	Discharge (L/sec)	Specific Capacity (L/s/m)
		153.49		3.8	
EC (mS/m)	pH	Temp. (°C)	Remarks		
119.5	8.37	32.9			

12.2 Inventory of Water Sources – Sana'a

Source Code	Target Water Source	Research Item			
		Pumping Test		Water Sampling	
S-11/2	<i>Existing projected deep well</i>	Code:	S-11/2	Code:	S-11/2
					
Latitude N	Longitude E	Altitude (m)	Present Condition		
15° 11' 43.1"	44° 27' 44.9"	2,300	<i>Working vertical pump</i>		
Year Const.	Depth (m)	Casing Dia. (inch)	Screen		
1980	180	6			
Aquifer / Geological description		Static Water Level (G.L.-m)	Drawdown (m)	Discharge (L/sec)	Specific Capacity (L/s/m)
EC (mS/m)	pH	Temp. (°C)	Remarks		
101.8	8.09	31.5	<i>Pumping tests canceled (cannot set equipments)</i>		

12.2 Inventory of Water Sources – Sana'a

Site Code	Site Name	District	Governorate
S-12	Mahdah	Jehana	Sana'a
Research Item	1 pumping test, 2 water samplings for quality analysis		

Source Code	Target Water Source	Research Item			
		Pumping Test		Water Sampling	
S-12	New projected deep well	Code:	S-12	Code:	S-12




Latitude N	Longitude E	Altitude (m)	Present Condition
15° 09' 06.7"	44° 28' 16.0"	2,315	Capped

Year Const.	Depth (m)	Casing Dia. (inch)	Screen
2005	350	8	

Aquifer / Geological description	Static Water Level (G.L.-m)	Drawdown (m)	Discharge (L/sec)	Specific Capacity (L/s/m)
	58.60		2.1	

EC (mS/m)	pH	Temp. (°C)	Remarks
39.7	9.66	24.6	

12.2 Inventory of Water Sources – Sana'a

Source Code	Target Water Source	Research Item	
		Pumping Test	Water Sampling
S-12/2	Other Water Source	Code: ---	Code: S-12/2
			
Latitude N	Longitude E	Altitude (m)	Source Type
15° 09' 01.8"	44° 28' 10.9"	2,313	Dug well
EC (mS/m)	pH	Temp. (°C)	Remarks
73.1	7.95	20.6	

12.2 Inventory of Water Sources – Sana'a

Site Code	Site Name	District	Governorate
S-13	Al Ga'ra	Alteyal	Sana'a
Research Item		1 pumping test, 2 water samplings for quality analysis	

Source Code	Target Water Source	Research Item			
		Pumping Test		Water Sampling	
S-13	New projected deep well	Code:	S-13	Code:	S-13



Latitude N	Longitude E	Altitude (m)	Present Condition		
15° 19' 54.9"	44° 27' 48.4"	2,603	Capped		
Year Const.	Depth (m)	Casing Dia. (inch)	Screen		
2006	840				
Aquifer / Geological description		Static Water Level (G.L.-m)	Drawdown (m)	Discharge (L/sec)	Specific Capacity (L/s/m)
				2.1	
EC (mS/m)	pH	Temp. (°C)	Remarks		
80.6	8.20	54.3	Pumping test carried by GARWSP		

12.2 Inventory of Water Sources – Sana’a

Source Code	Target Water Source	Research Item	
		Pumping Test	Water Sampling
S-13/2	Other Water Source	Code: ---	Code: S-13/2



Latitude N	Longitude E	Altitude (m)	Source Type
15° 19' 44.3"	44° 28' 01.7"	2,619	Private well
EC (mS/m)	pH	Temp. (°C)	Remarks
50.9	9.30	42.7	

12.2 Inventory of Water Sources – Sana'a

Site Code	Site Name	District	Governorate
S-14	Al Ghail	Nehm	Sana'a
Research Item		1 pumping test, 2 water samplings for quality analysis	

Source Code	Target Water Source	Research Item			
		Pumping Test		Water Sampling	
S-14	Existing projected deep well	Code:	S-14	Code:	S-14




Latitude N	Longitude E	Altitude (m)	Present Condition
15° 38' 46.4"	44° 29' 21.4"	2,117	Unused

Year Const.	Depth (m)	Casing Dia. (inch)	Screen
1985	185 (177)	8	

Aquifer / Geological description	Static Water Level (G.L.-m)	Drawdown (m)	Discharge (L/sec)	Specific Capacity (L/s/m)
		---	---	---

EC (mS/m)	pH	Temp. (°C)	Remarks
133.2	7.79	28.3	Pumping test canceled (well collapsed?)

12.2 Inventory of Water Sources – Sana’a

Source Code	Target Water Source	Research Item	
		Pumping Test	Water Sampling
S-14/2	Other Water Source	Code: ---	Code: S-14/2
			
Latitude N	Longitude E	Altitude (m)	Source Type
15° 38' 00.8"	44° 25' 22.3"	2,034	Vendor
EC (mS/m)	pH	Temp. (°C)	Remarks
252.0	7.31	27.7	

12.2 Inventory of Water Sources - Dahmar


Site Code	Site Name	District	Governorate
D-01	Elow Al Mikhlaf	Jabal Al Sharq	Dahmar
Research Item	1 pumping test, 2 water samplings for quality analysis		

Source Code	Target Water Source	Research Item			
		Pumping Test		Water Sampling	
D-01	New projected deep well	Code:	D-01	Code:	D-01



Latitude N	Longitude E	Altitude (m)	Present Condition		
14° 48' 11.0"	43° 51' 28.9"	1,799	Capped		
Year Const.	Depth (m)	Casing Dia. (inch)	Screen		
2000	273	8			
Aquifer / Geological description		Static Water Level (G.L.-m)	Drawdown (m)	Discharge (L/sec)	Specific Capacity (L/s/m)
		184.13	1.70	2.4	1.411
EC (mS/m)	pH	Temp. (°C)	Remarks		
89.4	7.48	30.2			

12.2 Inventory of Water Sources - Dahmar

Source Code	Target Water Source	Research Item			
		Pumping Test		Water Sampling	
D-01/2	Other Water Source	Code:	---	Code:	D-01/2
					
Latitude N	Longitude E	Altitude (m)	Source Type		
14° 48' 05.0"	43° 51' 30.2"	1,910	Rain water (cistern)		
EC (mS/m)	pH	Temp. (°C)	Remarks		
11.4	9.68	22.4			

12.2 Inventory of Water Sources - Dahmar

Site Code	Site Name	District	Governorate
D-02	Hamal Bait Al Jabar	Jabal Al Sharq	Dahmar
Research Item		1 pumping test, 2 water samplings for quality analysis	

Source Code	Target Water Source	Research Item			
		Pumping Test		Water Sampling	
D-02	Existing projected deep well	Code:	D-02	Code:	D-02




Latitude N	Longitude E	Altitude (m)	Present Condition
14° 44' 38.6"	43° 56' 45.2"	2,205	Working vertical pump

Year Const.	Depth (m)	Casing Dia. (inch)	Screen
1985	310	8	

Aquifer / Geological description	Static Water Level (G.L.-m)	Drawdown (m)	Discharge (L/sec)	Specific Capacity (L/s/m)
	185.80	23.50	3.5	0.149

EC (mS/m)	pH	Temp. (°C)	Remarks
50.3	7.83	31.7	

12.2 Inventory of Water Sources - Dahmar

Source Code	Target Water Source	Research Item			
		Pumping Test		Water Sampling	
D-02/2	Other Water Source	Code:	---	Code:	D-02/2
					
Latitude N	Longitude E	Altitude (m)	Source Type		
14° 42' 02.1"	43° 58' 18.2"	2,014	Vendor		
EC (mS/m)	pH	Temp. (°C)	Remarks		
45.9	7.68	28.1			

12.2 Inventory of Water Sources - Dahmar

Site Code	Site Name	District	Governorate
D-03	Hegrat Al A'asham	Jabal Al Sharq	Dahmar
Research Item	1 pumping test, 2 water samplings for quality analysis		

Source Code	Target Water Source	Research Item			
		Pumping Test		Water Sampling	
D-03	New projected deep well	Code:	D-03	Code:	D-03




Latitude N	Longitude E	Altitude (m)	Present Condition
14° 42' 51.6"	43° 59' 53.7"	2,041	Capped

Year Const.	Depth (m)	Casing Dia. (inch)	Screen
1999	320	8	

Aquifer / Geological description	Static Water Level (G.L.-m)	Drawdown (m)	Discharge (L/sec)	Specific Capacity (L/s/m)
	163.05	20.90	5.0	0.239

EC (mS/m)	pH	Temp. (°C)	Remarks
44.5	7.12	29.2	

12.2 Inventory of Water Sources - Dahmar

Source Code	Target Water Source	Research Item			
		Pumping Test		Water Sampling	
<i>D-03/2</i>	<i>Other Water Source</i>	Code:	---	Code:	<i>D-03/2</i>
					
Latitude N	Longitude E	Altitude (m)	Source Type		
<i>14° 42' 59.7"</i>	<i>43° 59' 57.2"</i>	<i>2,047</i>	<i>Spring</i>		
EC (mS/m)	pH	Temp. (°C)	Remarks		
<i>41.4</i>	<i>7.48</i>	<i>21.7</i>	<i>Some times use D-02/2</i>		

12.2 Inventory of Water Sources - Dahmar

Site Code	Site Name	District	Governorate
D-04	Al Kuob	Duran	Dahmar
Research Item	1 pumping test, 2 water samplings for quality analysis		

Source Code	Target Water Source	Research Item			
		Pumping Test		Water Sampling	
D-04	New projected deep well	Code:	D-04	Code:	D-04




Latitude N	Longitude E	Altitude (m)	Present Condition
14° 45' 25.7"	44° 10' 53.3"	2,237	Capped

Year Const.	Depth (m)	Casing Dia. (inch)	Screen
1999	152	8	

Aquifer / Geological description	Static Water Level (G.L.-m)	Drawdown (m)	Discharge (L/sec)	Specific Capacity (L/s/m)

EC (mS/m)	pH	Temp. (°C)	Remarks
45.5	7.23	28.6	

12.2 Inventory of Water Sources - Dahmar

Source Code	Target Water Source	Research Item			
		Pumping Test		Water Sampling	
D-04/2	Other Water Source	Code:	---	Code:	D-04/2
					
Latitude N	Longitude E	Altitude (m)	Source Type		
14° 46' 07.2"	44° 11' 34.0"	2,149	Vendor		
EC (mS/m)	pH	Temp. (°C)	Remarks		
48.6	7.99	27.8			

12.2 Inventory of Water Sources - Dahmar

Site Code	Site Name	District	Governorate
D-05	Mayfa'at Yaer	Ans	Dahmar
Research Item	1 pumping test, 1 water sampling for quality analysis		

Source Code	Target Water Source	Research Item			
		Pumping Test		Water Sampling	
D-05	Existing projected deep well	Code:	D-05	Code:	D-05



Latitude N	Longitude E	Altitude (m)	Present Condition
14° 33' 39.9"	44° 14' 12.3"	2,176	Working vertical pump

Year Const.	Depth (m)	Casing Dia. (inch)	Screen
1984	127	8	

Aquifer / Geological description	Static Water Level (G.L.-m)	Drawdown (m)	Discharge (L/sec)	Specific Capacity (L/s/m)
	59.56	3.22	2.6	0.807

EC (mS/m)	pH	Temp. (°C)	Remarks
53.2	7.28	30.4	

12.2 Inventory of Water Sources - Dahmar


Site Code	Site Name	District	Governorate
D-06	Wardasan	Ans	Dahmar
Research Item	1 pumping test, 2 water samplings for quality analysis		

Source Code	Target Water Source	Research Item			
		Pumping Test		Water Sampling	
D-06	Existing projected deep well	Code:	D-06	Code:	D-06



Latitude N	Longitude E	Altitude (m)	Present Condition		
14° 24' 32.5"	44° 20' 36.4"	2,118	Working vertical pump		
Year Const.	Depth (m)	Casing Dia. (inch)	Screen		
1998	220	8			
Aquifer / Geological description		Static Water Level (G.L.-m)	Drawdown (m)	Discharge (L/sec)	Specific Capacity (L/s/m)
		89.65	42.25	0.5	0.012
EC (mS/m)	pH	Temp. (°C)	Remarks		
143.1	8.18	32.5			

12.2 Inventory of Water Sources - Dahmar

Source Code	Target Water Source	Research Item			
		Pumping Test		Water Sampling	
<i>D-06/2</i>	<i>Other Water Source</i>	Code:	---	Code:	<i>D-06/2</i>
					
Latitude N	Longitude E	Altitude (m)	Source Type		
<i>14° 24' 29.9"</i>	<i>44° 20' 59.7"</i>	<i>2,122</i>	<i>Private well</i>		
EC (mS/m)	pH	Temp. (°C)	Remarks		
<i>183.0</i>	<i>8.30</i>	<i>42.1</i>			

12.2 Inventory of Water Sources - Dahmar


Site Code	Site Name	District	Governorate
D-07	Al Asakera	Mayfa'a	Dahmar
Research Item	1 pumping test, 2 water samplings for quality analysis		

Source Code	Target Water Source	Research Item			
		Pumping Test		Water Sampling	
D-07	New projected deep well	Code:	D-07	Code:	D-07



Latitude N	Longitude E	Altitude (m)	Present Condition		
14° 32' 24.8"	44° 40' 01.7"	2,589	Capped		
Year Const.	Depth (m)	Casing Dia. (inch)	Screen		
1999	304	8			
Aquifer / Geological description		Static Water Level (G.L.-m)	Drawdown (m)	Discharge (L/sec)	Specific Capacity (L/s/m)
		193.58	1.55	4.5	2.903
EC (mS/m)	pH	Temp. (°C)	Remarks		
100.4	7.07	37.7			

12.2 Inventory of Water Sources - Dahmar

Source Code	Target Water Source	Research Item			
		Pumping Test		Water Sampling	
D-07/2	Other Water Source	Code:	---	Code:	D-07/2
					
Latitude N	Longitude E	Altitude (m)	Source Type		
14° 32' 18.3"	44° 40' 02.9"	2,582	Private well		
EC (mS/m)	pH	Temp. (°C)	Remarks		
95.9	7.07	34.1	Sample from booster tank		

12.2 Inventory of Water Sources - Dahmar

Site Code	Site Name	District	Governorate
D-08	Masneat Abdul Aziz	Mayfa'a	Dahmar
Research Item		1 pumping test, 2 water samplings for quality analysis	

Source Code	Target Water Source	Research Item			
		Pumping Test		Water Sampling	
D-08	New projected deep well	Code:	D-08	Code:	D-08



Latitude N	Longitude E	Altitude (m)	Present Condition
14° 26' 49.2"	44° 31' 51.8"	2,508	Capped

Year Const.	Depth (m)	Casing Dia. (inch)	Screen
2004	268	8	

Aquifer / Geological description	Static Water Level (G.L.-m)	Drawdown (m)	Discharge (L/sec)	Specific Capacity (L/s/m)
	61.98	61.70	4.5	0.073

EC (mS/m)	pH	Temp. (°C)	Remarks
34.2	8.25	33.5	

12.2 Inventory of Water Sources - Dahmar

Source Code	Target Water Source	Research Item			
		Pumping Test		Water Sampling	
<i>D-08/2</i>	<i>Other Water Source</i>	Code:	---	Code:	<i>D-08/2</i>
No photo		No photo			
Latitude N	Longitude E	Altitude (m)	Source Type		
<i>14° 27' 56.1"</i>	<i>44° 32' 13.6"</i>	<i>2,468</i>	<i>Vendor</i>		
EC (mS/m)	pH	Temp. (°C)	Remarks		
<i>39.8</i>	<i>8.21</i>	<i>30.6</i>			

12.2 Inventory of Water Sources - lbb

Site Code	Site Name	District	Governorate
I-01	Asfal Bani Saba	Al Qafr	lbb
Research Item	1 pumping test, 2 water samplings for quality analysis		

Source Code	Target Water Source	Research Item			
		Pumping Test		Water Sampling	
I-01	New projected deep well	Code:	I-01	Code:	I-01




Latitude N	Longitude E	Altitude (m)	Present Condition
14° 13' 43.8"	44° 14' 41.8"	1,812	Capped

Year Const.	Depth (m)	Casing Dia. (inch)	Screen
2005	305	8-5/8	

Aquifer / Geological description	Static Water Level (G.L.-m)	Drawdown (m)	Discharge (L/sec)	Specific Capacity (L/s/m)
	107.40		4.5	

EC (mS/m)	pH	Temp. (°C)	Remarks
43.4	8.40	30.1	

12.2 Inventory of Water Sources - lbb

Source Code	Target Water Source	Research Item			
		Pumping Test		Water Sampling	
I-01/2	Other Water Source	Code:	---	Code:	I-01/2
					
Latitude N	Longitude E	Altitude (m)	Source Type		
14° 13' 36.5"	44° 14' 22.5"	1,768	Private well		
EC (mS/m)	pH	Temp. (°C)	Remarks		
38.4	9.41	32.0	Same 'other water source' for site I-02		

12.2 Inventory of Water Sources - Ibb



Site Code	Site Name	District	Governorate
I-02	Al Sana	Al Makhader	Ibb
Research Item	1 pumping test, 1 water sampling for quality analysis		

Source Code	Target Water Source	Research Item	
		Pumping Test	Water Sampling
I-02	New projected deep well	Code: I-02	Code: I-02



Latitude N	Longitude E	Altitude (m)	Present Condition		
14° 13' 36.9"	44° 14' 01.5"	1,741	Capped		
Year Const.	Depth (m)	Casing Dia. (inch)	Screen		
2005	272	8-5/8			
Aquifer / Geological description		Static Water Level (G.L.-m)	Drawdown (m)	Discharge (L/sec)	Specific Capacity (L/s/m)
		36.10		3.9	
EC (mS/m)	pH	Temp. (°C)	Remarks		
49.6	7.99	31.2			


12.2 Inventory of Water Sources - Ibb

Source Code	Target Water Source	Research Item			
		Pumping Test		Water Sampling	
I-02/2	Other Water Source	Code:	---	Code:	I-02/2
<div style="display: flex; justify-content: space-around;">   </div>					
Latitude N	Longitude E	Altitude (m)	Source Type		
14° 13' 36.5"	44° 14' 22.5"	1,768	Private well		
EC (mS/m)	pH	Temp. (°C)	Remarks		
38.4	9.41	32.0	Same 'other water source' for site I-01		

12.2 Inventory of Water Sources - Ibb

Site Code	Site Name	District	Governorate
I-03	Mamasa Al Marqab	Al Makhader	Ibb
Research Item	1 pumping test, 1 water sampling for quality analysis		

Source Code	Target Water Source	Research Item	
		Pumping Test	Water Sampling
I-03	New projected deep well	Code: I-03	Code: I-03



Latitude N	Longitude E	Altitude (m)	Present Condition		
14° 11' 15.3"	44° 12' 09.1"	1,648	Working vertical pump (private, temporary)		
Year Const.	Depth (m)	Casing Dia. (inch)	Screen		
2005	78	8			
Aquifer / Geological description		Static Water Level (G.L.-m)	Drawdown (m)	Discharge (L/sec)	Specific Capacity (L/s/m)
		47.78	6.57	1.6	0.243
EC (mS/m)	pH	Temp. (°C)	Remarks		
69.4	7.12	30.6			

12.2 Inventory of Water Sources - Ibb

Site Code	Site Name	District	Governorate
I-04	Al Jahlah & Al Meshraq	Ibb	Ibb
Research Item	1 pumping test, 2 water samplings for quality analysis		

Source Code	Target Water Source	Research Item	
		Pumping Test	Water Sampling
I-04	New projected deep well	Code: I-04	Code: I-04




Latitude N	Longitude E	Altitude (m)	Present Condition
13° 55' 44.8"	44° 14' 53.4"	1,803	Capped

Year Const.	Depth (m)	Casing Dia. (inch)	Screen
2005	305	8-5/8	

Aquifer / Geological description	Static Water Level (G.L.-m)	Drawdown (m)	Discharge (L/sec)	Specific Capacity (L/s/m)
	14.85	95.30	4.1	0.043

EC (mS/m)	pH	Temp. (°C)	Remarks
64.6	8.32	27.0	

12.2 Inventory of Water Sources - lbb

Source Code	Target Water Source	Research Item	
		Pumping Test	Water Sampling
I-04/2	Other Water Source	Code: ---	Code: I-04/2
			
Latitude N	Longitude E	Altitude (m)	Source Type
13° 56' 07.5"	44° 14' 55.5"	1,843	Spring
EC (mS/m)	pH	Temp. (°C)	Remarks
83.6	7.39	21.4	

12.2 Inventory of Water Sources - Taiz

Site Code	Site Name	District	Governorate
T-01	Al Muayteeb	Mawiyah	Taiz
Research Item	1 pumping test, 2 water samplings for quality analysis		

Source Code	Target Water Source	Research Item			
		Pumping Test		Water Sampling	
T-01	New projected deep well	Code:	T-01	Code:	T-01





Latitude N	Longitude E	Altitude (m)	Present Condition
13° 39' 32.5"	44° 13' 12.6"	1,291	Capped

Year Const.	Depth (m)	Casing Dia. (inch)	Screen
2005	300	8	56-68, 164-?, 194-248

Aquifer / Geological description	Static Water Level (G.L.-m)	Drawdown (m)	Discharge (L/sec)	Specific Capacity (L/s/m)

EC (mS/m)	pH	Temp. (°C)	Remarks
252.0	7.22	61.1	

12.2 Inventory of Water Sources - Taiz

Source Code	Target Water Source	Research Item			
		Pumping Test		Water Sampling	
<i>T-01/3</i>	<i>Other Water Source</i>	Code:	<i>---</i>	Code:	<i>T-01/3</i>
<div style="display: flex; justify-content: space-around;">   </div>					
Latitude N	Longitude E	Altitude (m)	Source Type		
<i>13° 39' 47.5"</i>	<i>44° 13' 04.1"</i>	<i>1,300</i>	<i>Private well</i>		
EC (mS/m)	pH	Temp. (°C)	Remarks		
<i>235</i>	<i>7.30</i>	<i>55.0</i>			

12.2 Inventory of Water Sources - Taiz

Site Code	Site Name	District	Governorate
T-02	Bani Al Suror	Al Ma'afer	Taiz
Research Item	3 pumping tests, 4 water samplings for quality analysis		

Source Code	Target Water Source	Research Item	
		Pumping Test	Water Sampling
T-02/1	Existing projected deep well (Bir 1)	Code: T-02/1	Code: T-02/1



Latitude N	Longitude E	Altitude (m)	Present Condition
13° 22' 51.9"	43° 58' 00.7"	1,271	Working submersible pump

Year Const.	Depth (m)	Casing Dia. (inch)	Screen
1982	230		

Aquifer / Geological description	Static Water Level (G.L.-m)	Drawdown (m)	Discharge (L/sec)	Specific Capacity (L/s/m)
	183.88	21.11	2.6	0.123

EC (mS/m)	pH	Temp. (°C)	Remarks
113.3	7.05	37.5	

12.2 Inventory of Water Sources - Taiz

Source Code	Target Water Source	Research Item			
		Pumping Test		Water Sampling	
T-02/2	Existing projected deep well (Bir 2)	Code:	---	Code:	T-02/2



Latitude N	Longitude E	Altitude (m)	Source Type
13° 22' 34.8"	43° 57' 39.2"	1,250	Deep well
EC (mS/m)	pH	Temp. (°C)	Remarks
100.2	7.19	28.8	Seasonal





12.2 Inventory of Water Sources - Taiz

Source Code	Target Water Source	Research Item			
		Pumping Test		Water Sampling	
T-02/3	Existing projected deep well (Bir 3)	Code:	T-02/3	Code:	T-02/3



Latitude N	Longitude E	Altitude (m)	Present Condition		
13° 23' 52.6"	43° 58' 25.6"	1,209	Working submersible pump		
Year Const.	Depth (m)	Casing Dia. (inch)	Screen		
2001	251				
Aquifer / Geological description		Static Water Level (G.L.-m)	Drawdown (m)	Discharge (L/sec)	Specific Capacity (L/s/m)
		117.62	21.11	2.6	0.123
EC (mS/m)	pH	Temp. (°C)	Remarks		
122.4	7.42	39.2			

12.2 Inventory of Water Sources - Taiz

Source Code	Target Water Source	Research Item			
		Pumping Test		Water Sampling	
T-02/4	New projected deep well (Bir 4)	Code:	T-02/4	Code:	T-02/4
					
					
Latitude N	Longitude E	Altitude (m)	Present Condition		
13° 21' 52.2"	43° 58' 24.2"	1,226	Capped		
Year Const.	Depth (m)	Casing Dia. (inch)	Screen		
1998	190	8			
Aquifer / Geological description		Static Water Level (G.L.-m)	Drawdown (m)	Discharge (L/sec)	Specific Capacity (L/s/m)
EC (mS/m)	pH	Temp. (°C)	Remarks		
98.8	6.96	29.5			

12.2 Inventory of Water Sources - Taiz



Site Code	Site Name	District	Governorate
T-03	Sheb Humran	Al Ma'afer	Taiz
Research Item	2 pumping tests, 3 water samplings for quality analysis		

Source Code	Target Water Source	Research Item	
		Pumping Test	Water Sampling
T-03/1	New projected deep well (Al Jah (1))	Code: T-03/1	Code: T-03/1



Latitude N	Longitude E	Altitude (m)	Present Condition		
13° 20' 50.1"	44° 02' 55.2"	1,257	Capped		
Year Const.	Depth (m)	Casing Dia. (inch)	Screen		
2005	400	12			
Aquifer / Geological description		Static Water Level (G.L.-m)	Drawdown (m)	Discharge (L/sec)	Specific Capacity (L/s/m)
		22.22	22.29	4.0	0.179
EC (mS/m)	pH	Temp. (°C)	Remarks		
102.5	6.97	27.0			

12.2 Inventory of Water Sources - Taiz

Source Code	Target Water Source	Research Item	
		Pumping Test	Water Sampling
T-03/2	Existing projected deep well (Al Mahas (2))	Code: ---	Code: T-03/2
<div style="display: flex; justify-content: space-around;">   </div>			
Latitude N	Longitude E	Altitude (m)	Source Type
13° 20' 56.7"	44° 02' 53.6"	1,274	Deep well
EC (mS/m)	pH	Temp. (°C)	Remarks
112.1	7.14	28.5	Seasonal

12.2 Inventory of Water Sources - Taiz

Source Code	Target Water Source	Research Item			
		Pumping Test		Water Sampling	
T-03/4	Existing projected deep well (Al Meashaar(4))	Code:	T-03/4	Code:	T-03/4



Latitude N	Longitude E	Altitude (m)	Present Condition		
13° 23' 54.8"	44° 01' 07.0"	1,366	Working submersible pump		
Year Const.	Depth (m)	Casing Dia. (inch)	Screen		
1998	260				
Aquifer / Geological description		Static Water Level (G.L.-m)	Drawdown (m)	Discharge (L/sec)	Specific Capacity (L/s/m)
		24.19	4.02	4.2	1.045
EC (mS/m)	pH	Temp. (°C)	Remarks		
93.9	7.37	26.3			

12.2 Inventory of Water Sources - Taiz

Site Code	Site Name	District	Governorate
T-04	Yafoq Bani Hamad	Al Mawaset	Taiz
Research Item	1 pumping test, 1 water sampling for quality analysis		

Source Code	Target Water Source	Research Item	
		Pumping Test	Water Sampling
T-04	Existing projected deep well	Code: T-04	Code: T-04



Latitude N	Longitude E	Altitude (m)	Present Condition
13° 18' 46.5"	44° 05' 46.8"	1,381	Working submersible pump

Year Const.	Depth (m)	Casing Dia. (inch)	Screen
1982	220	8	

Aquifer / Geological description	Static Water Level (G.L.-m)	Drawdown (m)	Discharge (L/sec)	Specific Capacity (L/s/m)
	124.10	1.91	3.0	1.571

EC (mS/m)	pH	Temp. (°C)	Remarks
87.7	7.27	28.1	

12.2 Inventory of Water Sources - Taiz

Site Code	Site Name	District	Governorate
T-05	Al Azaez	Al Shamayaten	Taiz
Research Item	1 pumping test, 3 water samplings for quality analysis		


Source Code	Target Water Source	Research Item	
		Pumping Test	Water Sampling
T-05/1	Existing projected deep well (Marda'a Alhomary(1))	Code: T-05/1	Code: T-05/1




No photo

Latitude N	Longitude E	Altitude (m)	Present Condition		
13° 13' 34.5"	44° 02' 17.8"	1,377	Unused		
Year Const.	Depth (m)	Casing Dia. (inch)	Screen		
1985	120	8-5/8			
Aquifer / Geological description		Static Water Level (G.L.-m)	Drawdown (m)	Discharge (L/sec)	Specific Capacity (L/s/m)
		8.20	45.19	2.0	0.044
EC (mS/m)	pH	Temp. (°C)	Remarks		
167.5	7.03	27.0			

12.2 Inventory of Water Sources - Taiz

Source Code	Target Water Source	Research Item			
		Pumping Test		Water Sampling	
T-05/2	Existing projected deep well (Sohyab (2))	Code:	---	Code:	T-05/2
					
Latitude N	Longitude E	Altitude (m)	Source Type		
13° 13' 27.2"	44° 02' 28.4"	1,379	Deep well		
EC (mS/m)	pH	Temp. (°C)	Remarks		
82.0	6.90	28.1			

Source Code	Target Water Source	Research Item			
		Pumping Test		Water Sampling	
T-05/4	Spring (Al Hagareen)	Code:	---	Code:	T-05/4
					
Latitude N	Longitude E	Altitude (m)	Source Type		
13° 13' 28.9"	44° 04' 42.7"	1,575	Spring		
EC (mS/m)	pH	Temp. (°C)	Remarks		
109.3	7.12	24.3	Tank: $W=3.8 \times L=14 \times H=4.7m=327m^3$. $Q=18.2m^3/h =5.04/s$ (July)		

12.2 Inventory of Water Sources - Taiz

Site Code	Site Name	District	Governorate
T-06	Al Khunha	Al Wazieyah	Taiz
Research Item	1 pumping test, 2 water samplings for quality analysis		

Source Code	Target Water Source	Research Item	
		Pumping Test	Water Sampling
T-06	New projected deep well	Code: T-06	Code: T-06




Latitude N	Longitude E	Altitude (m)	Present Condition
13° 06' 21.0"	43° 45' 03.9"	539	Capped

Year Const.	Depth (m)	Casing Dia. (inch)	Screen
2004	200	8	50-56, 83-98, 116-188

Aquifer / Geological description	Static Water Level (G.L.-m)	Drawdown (m)	Discharge (L/sec)	Specific Capacity (L/s/m)
	-0.53	5.67	8.8	1.552

EC (mS/m)	pH	Temp. (°C)	Remarks
123.3	7.21	39.5	

12.2 Inventory of Water Sources - Taiz

Source Code	Target Water Source	Research Item			
		Pumping Test		Water Sampling	
<i>T-06/2</i>	<i>Other Water Source</i>	Code:	<i>---</i>	Code:	<i>T-06/2</i>
					
Latitude N	Longitude E	Altitude (m)	Source Type		
<i>13° 04' 46.8"</i>	<i>43° 44' 48.5"</i>	<i>492</i>	<i>Dug well</i>		
EC (mS/m)	pH	Temp. (°C)	Remarks		
<i>140.0</i>	<i>7.74</i>	<i>28.7</i>			