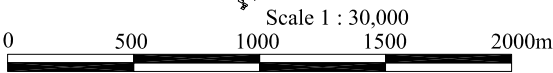
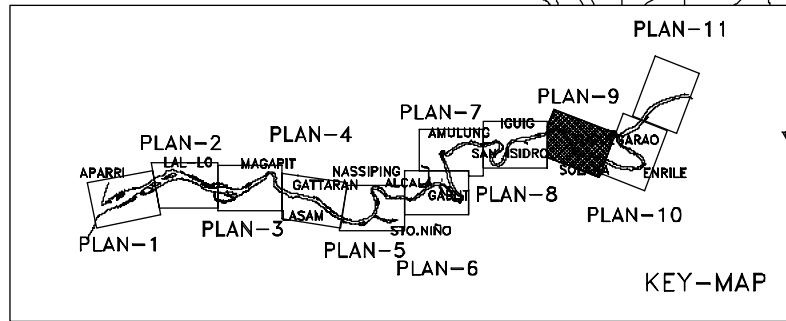
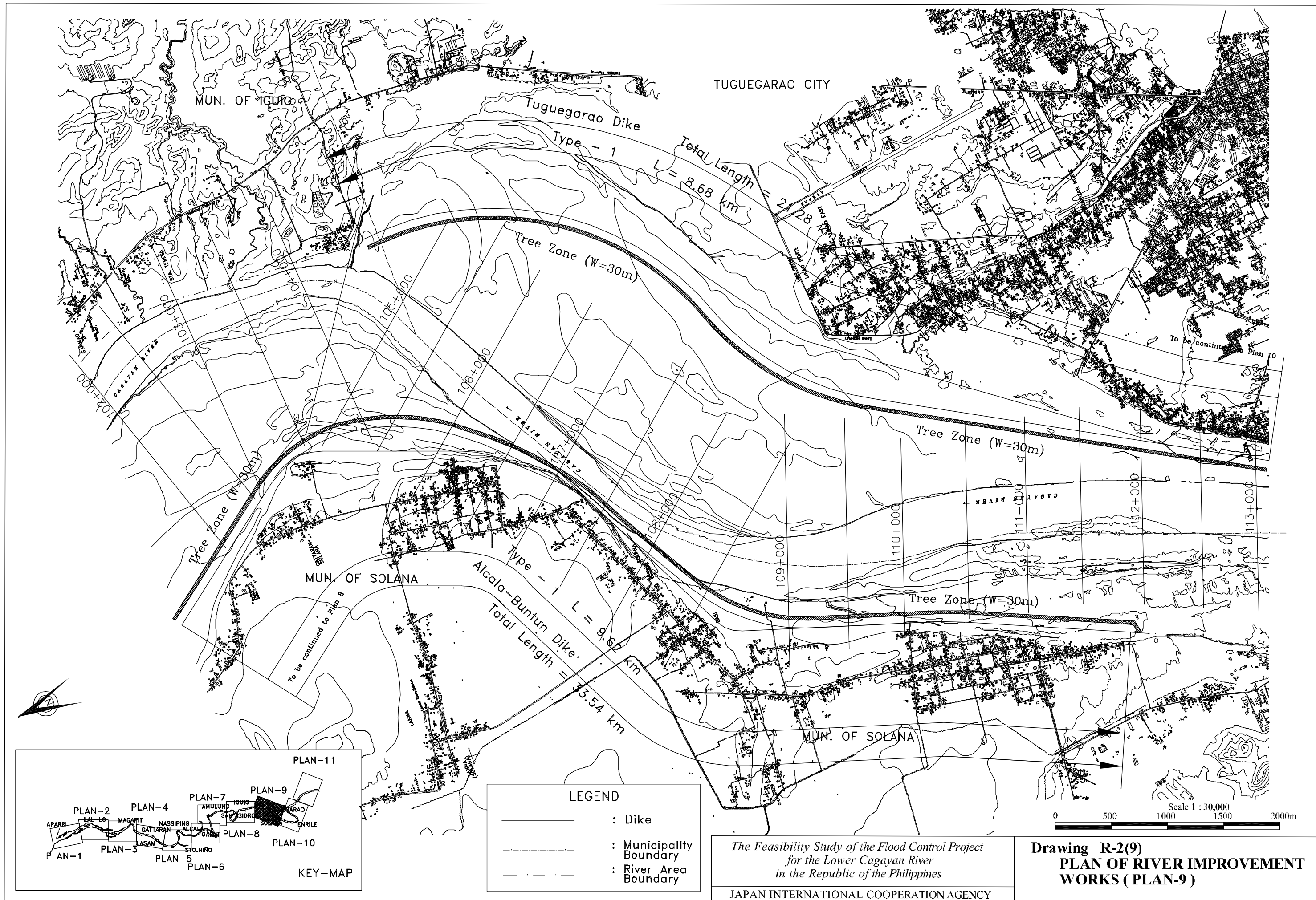


LEGEND	
	: Dike
	: Municipality Boundary
	: River Area Boundary

The Feasibility Study of the Flood Control Project
for the Lower Cagayan River
in the Republic of the Philippines
JAPAN INTERNATIONAL COOPERATION AGENCY

Drawing R-2(8)
PLAN OF RIVER IMPROVEMENT
WORKS (PLAN-8)





LEGEND	
	: Dike
	: Municipality Boundary
	: River Area Boundary

The Feasibility Study of the Flood Control Project
for the Lower Cagayan River
in the Republic of the Philippines
JAPAN INTERNATIONAL COOPERATION AGENCY

Drawing R-2(9)
PLAN OF RIVER IMPROVEMENT
WORKS (PLAN-9)