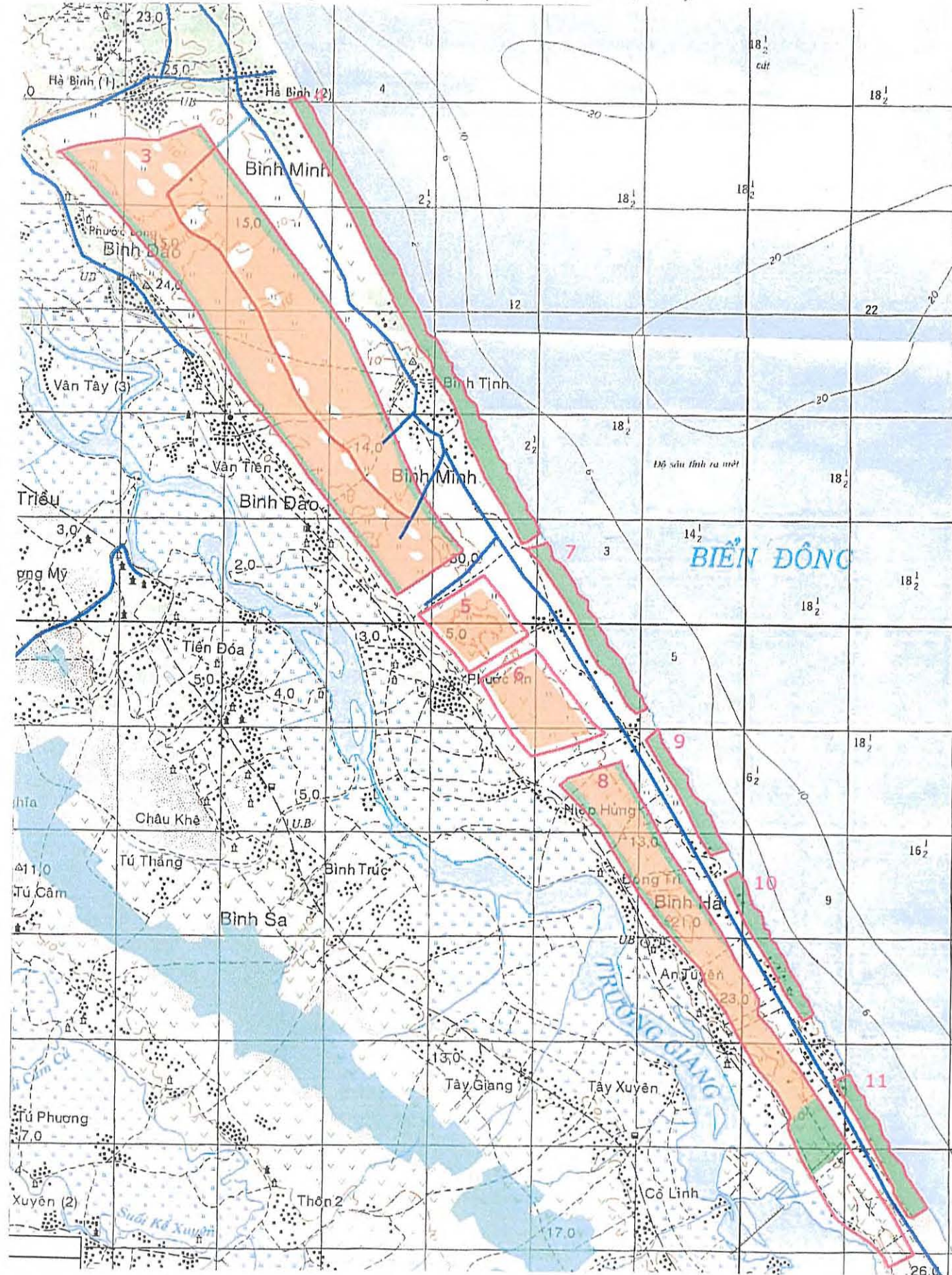


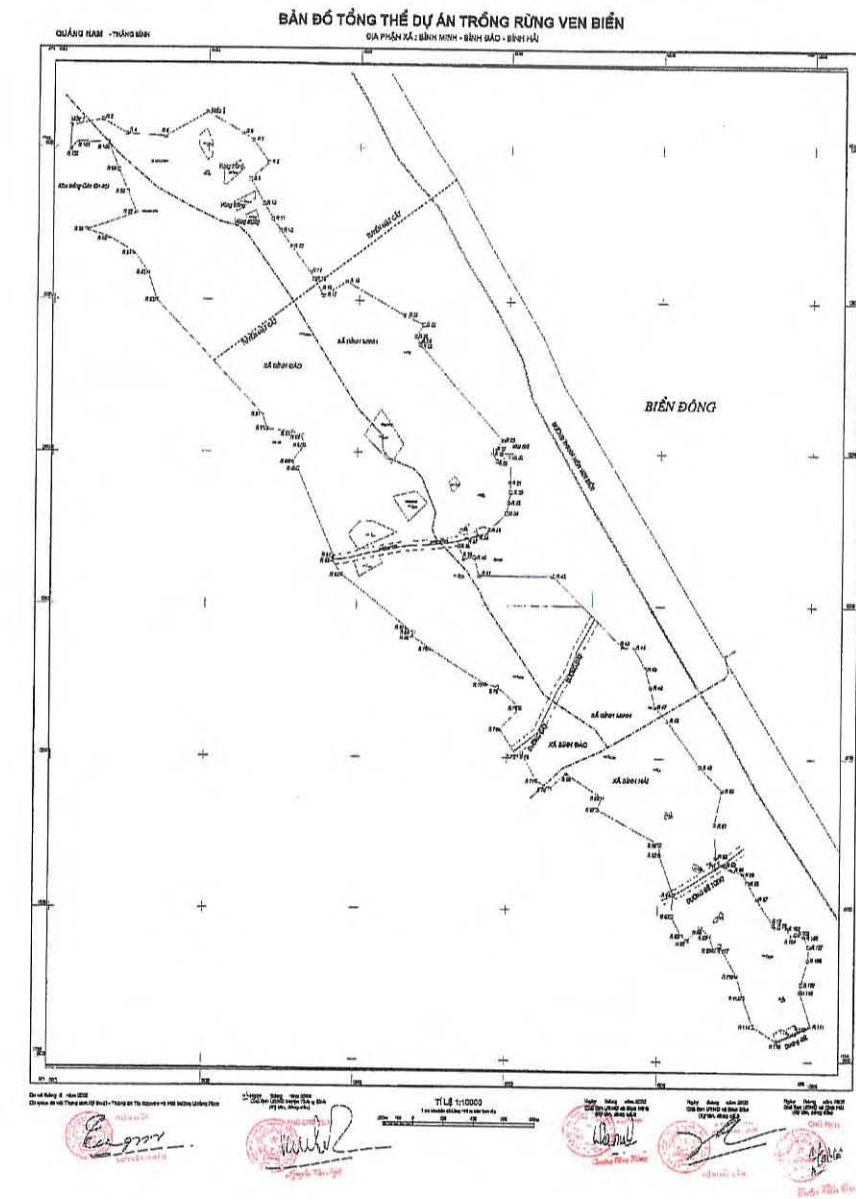
## Comparison between A and B Categories and Survey Results



The Map of Category A and B Sites in Thang Binh District, Quang Nam Province ( Scale of 1:50,000 )

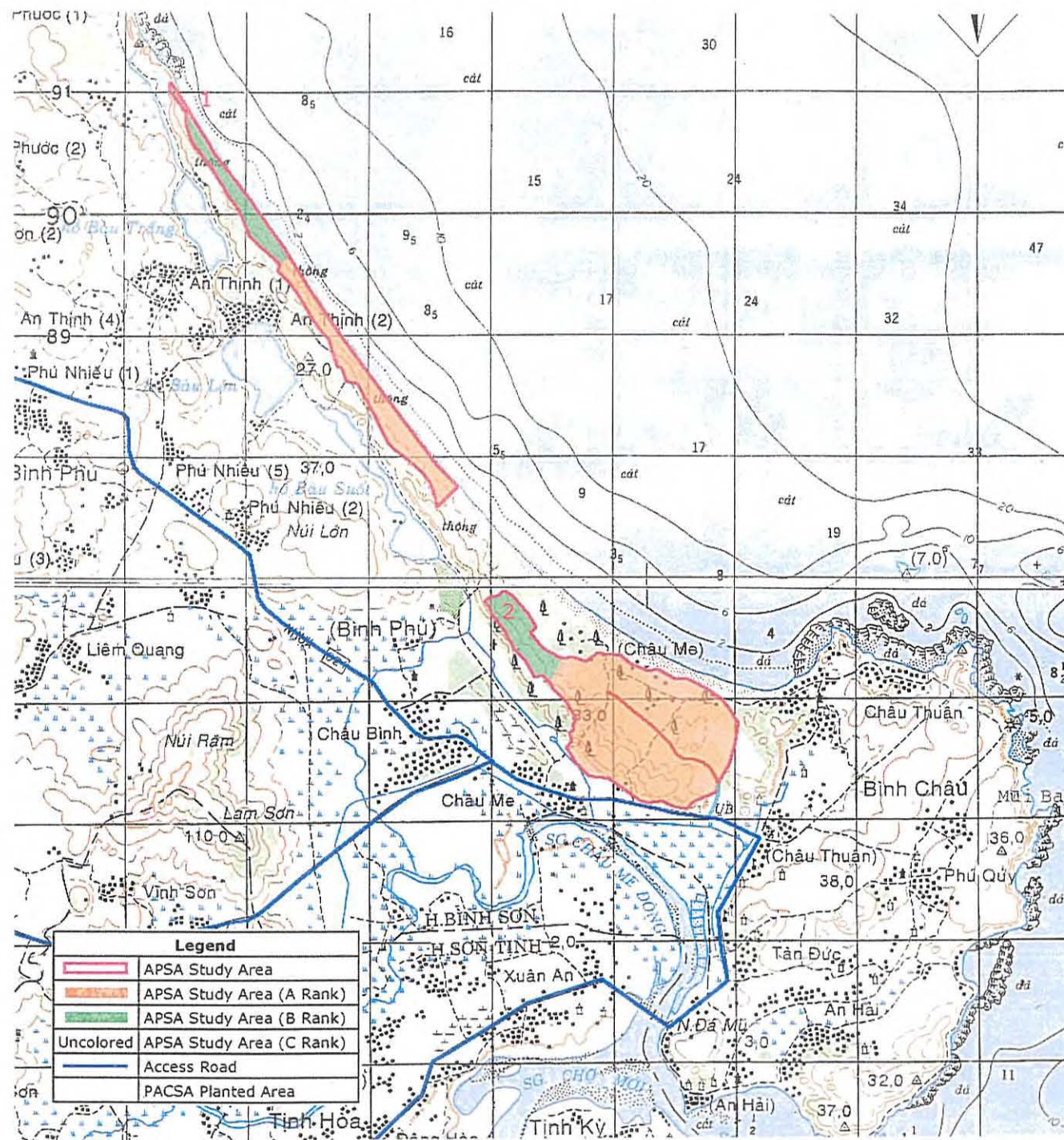


Survey Results Map in Thang Binh District, Quang Nam Province ( Scale of 1:50,000 )





The Map of Category A and B Sites in Binh Son District,  
 Quang Ngai Province ( Scale of 1:50,000 )

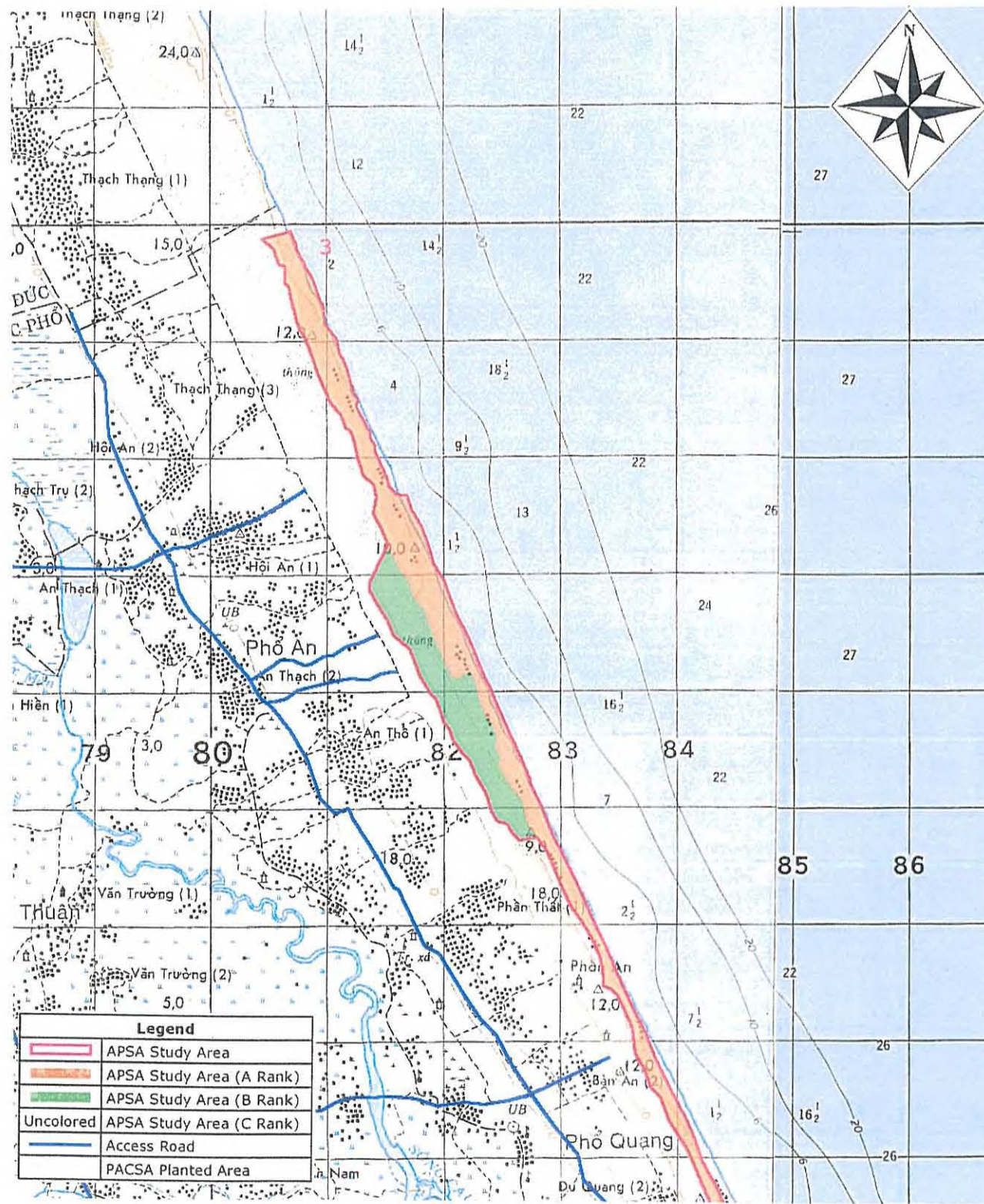


Survey Results Map in Binh Son District,  
 Quang Ngai Province ( Scale of 1:50,000 )

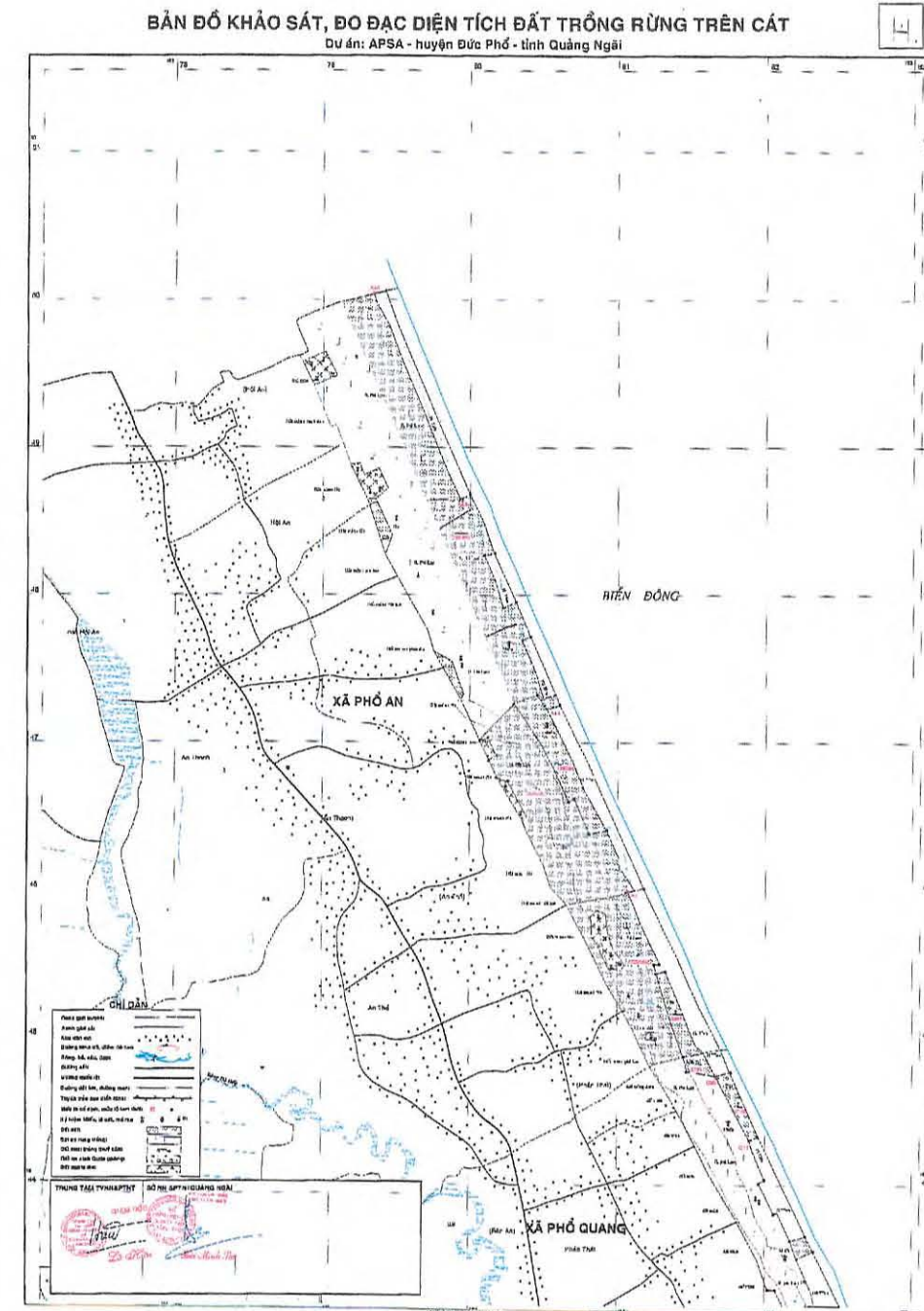
The Requested Sites in Binh Son District in Quang Ngai Province has been withdrawn because of the official adoption of the Titanium Development Plan at the said Sites by the Vietnamese Side prior to the Perimeter Survey.



The Map of Category A and B Sites in Duc Pho District, Quang Ngai Province ( Scale of 1:50,000 )

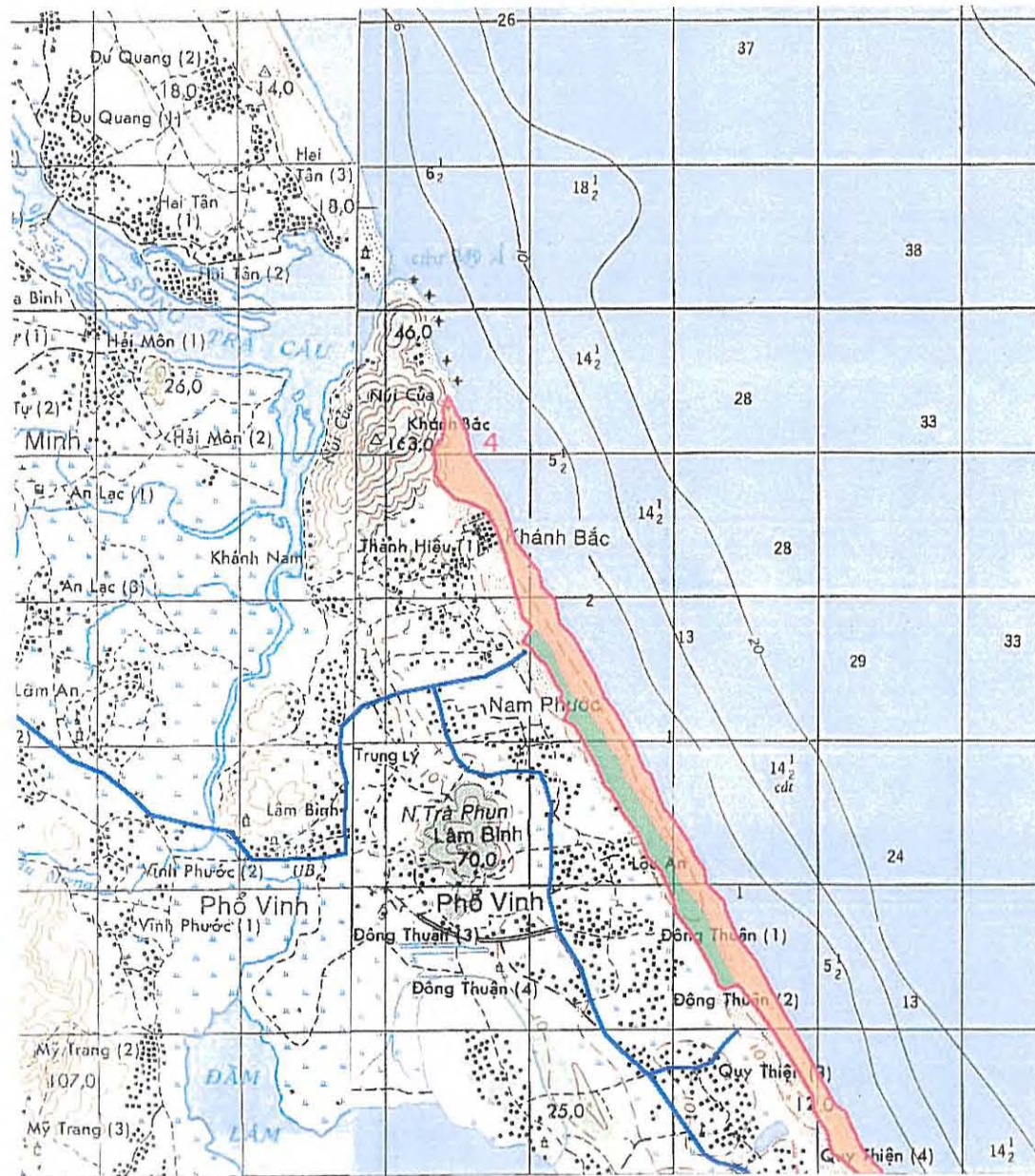


Survey Results Map in Duc Pho District, Quang Ngai Province ( Scale of 1:50,000 )

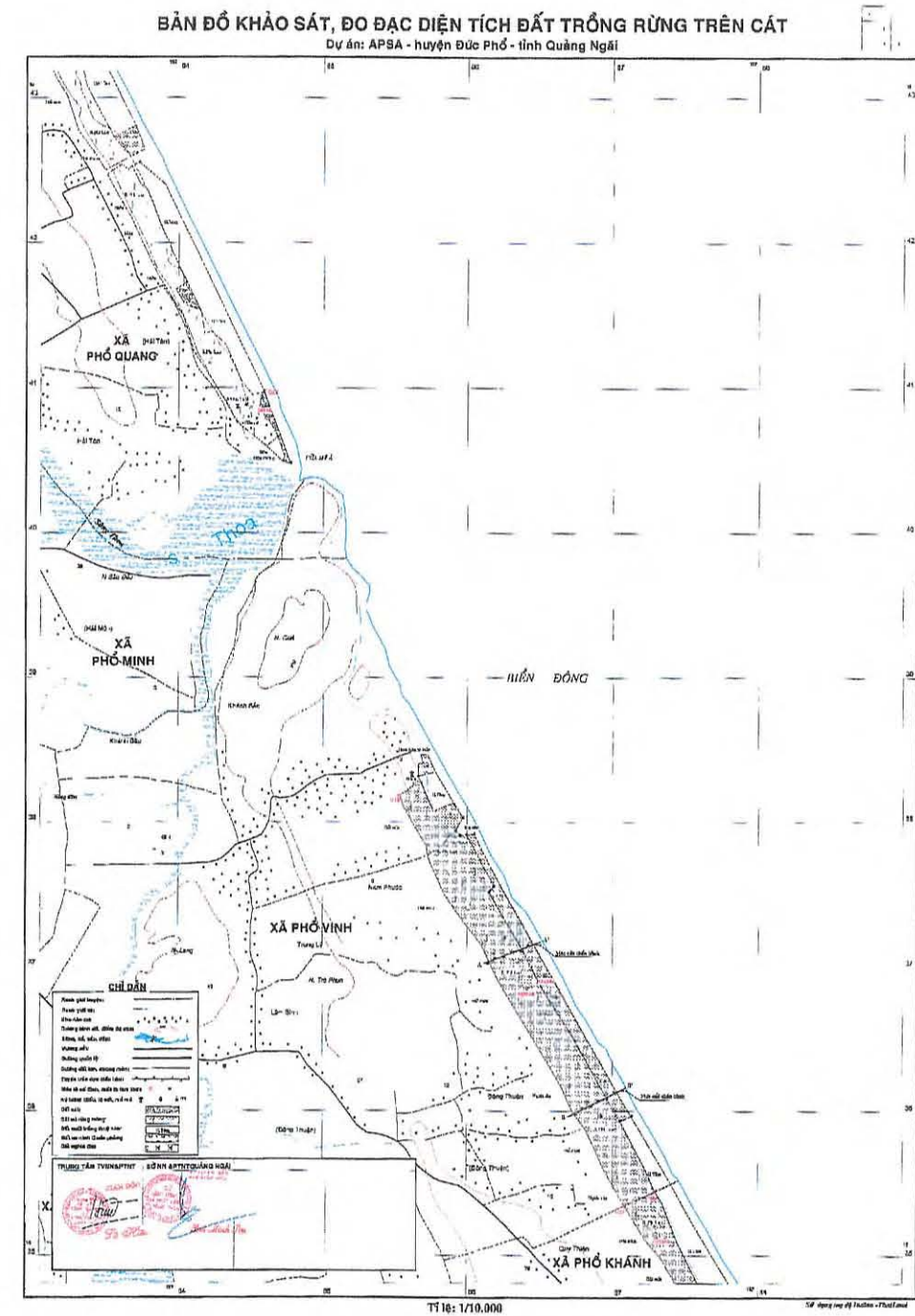




The Map of Category A and B Sites in Duc Pho District, Quang Ngai Province ( Scale of 1:50,000 )

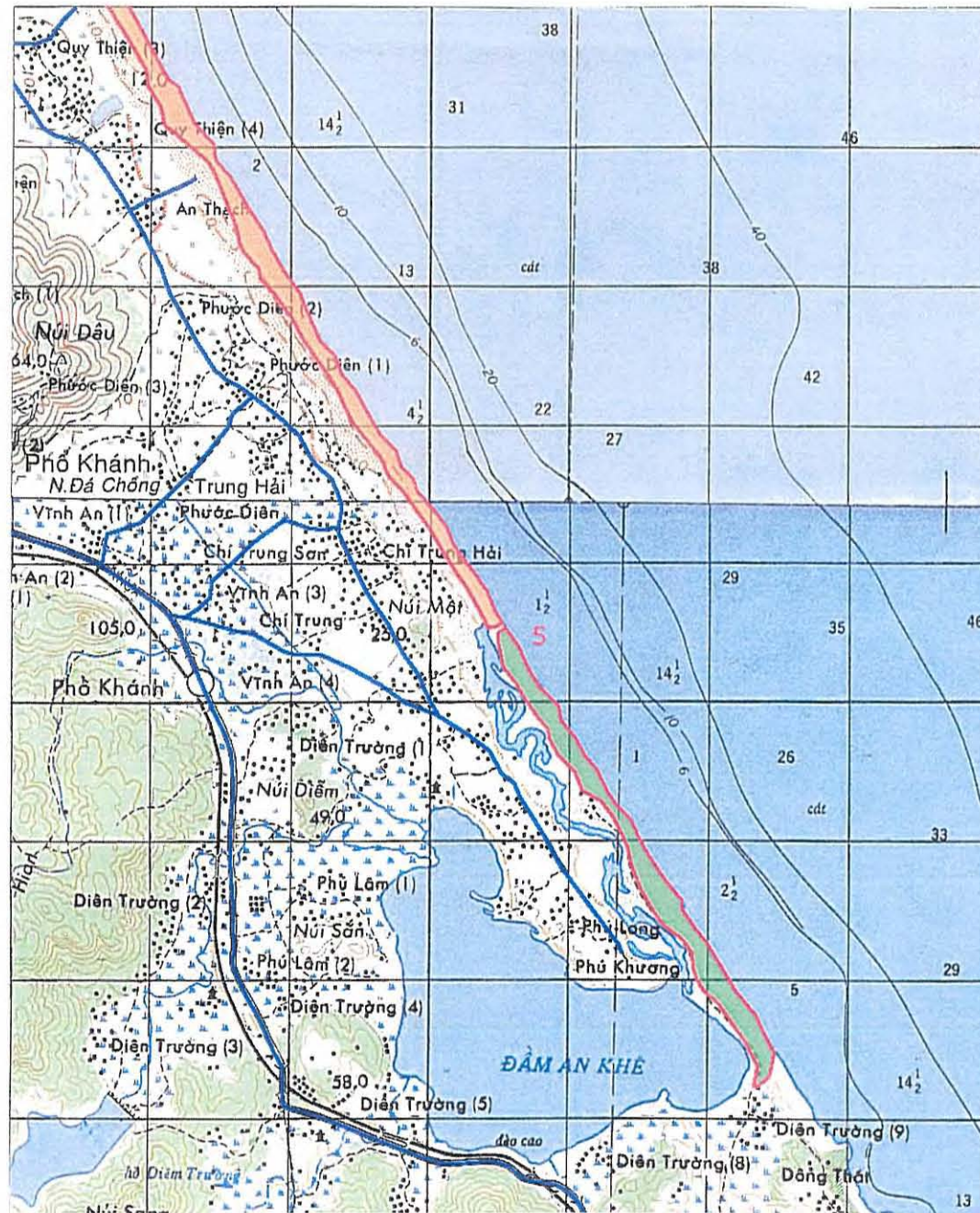


Survey Results Map in Duc Pho District, Quang Ngai Province ( Scale of 1:50,000 )

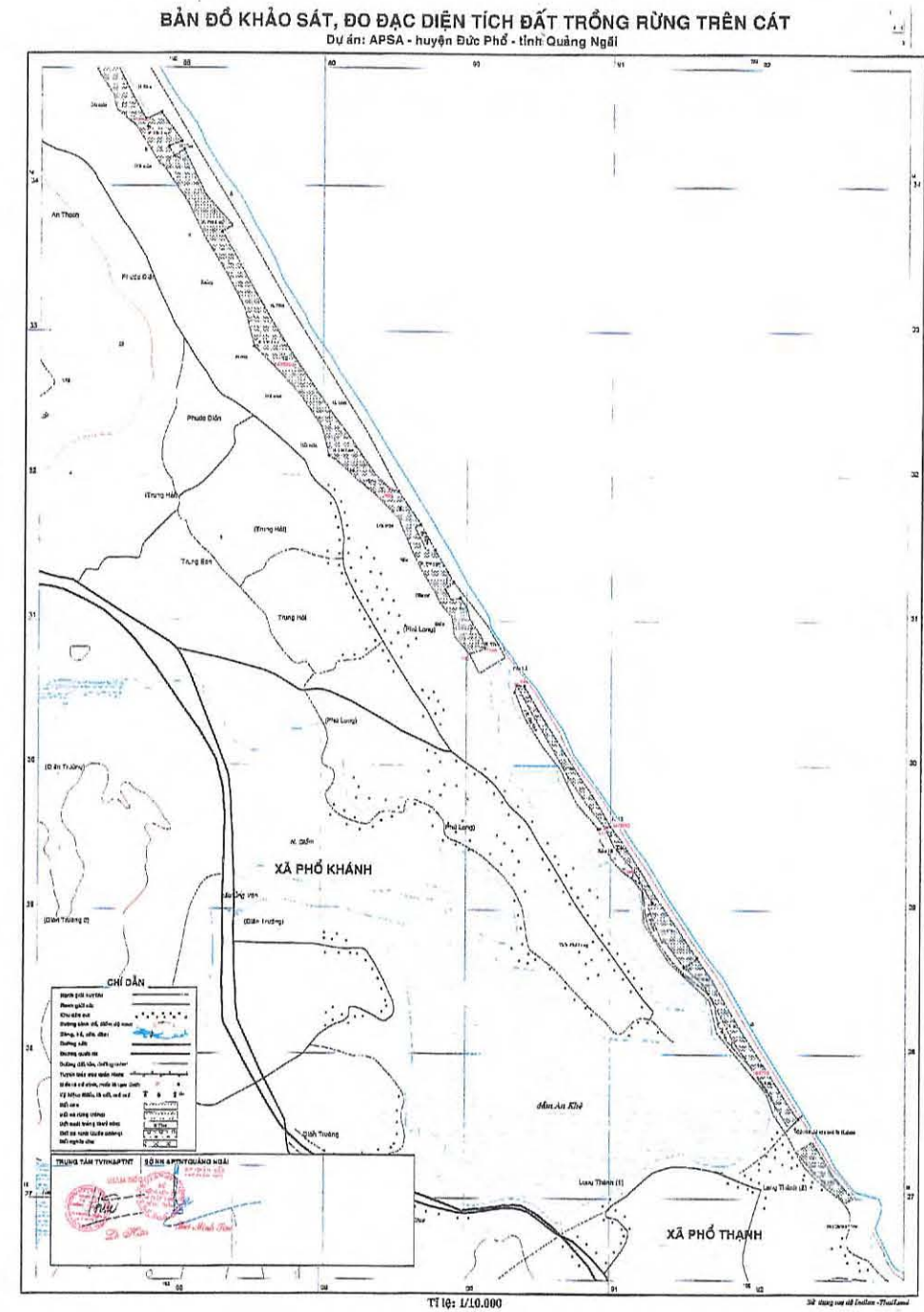




The Map of Category A and B Sites in Duc Pho District, Quang Ngai Province ( Scale of 1:50,000 )

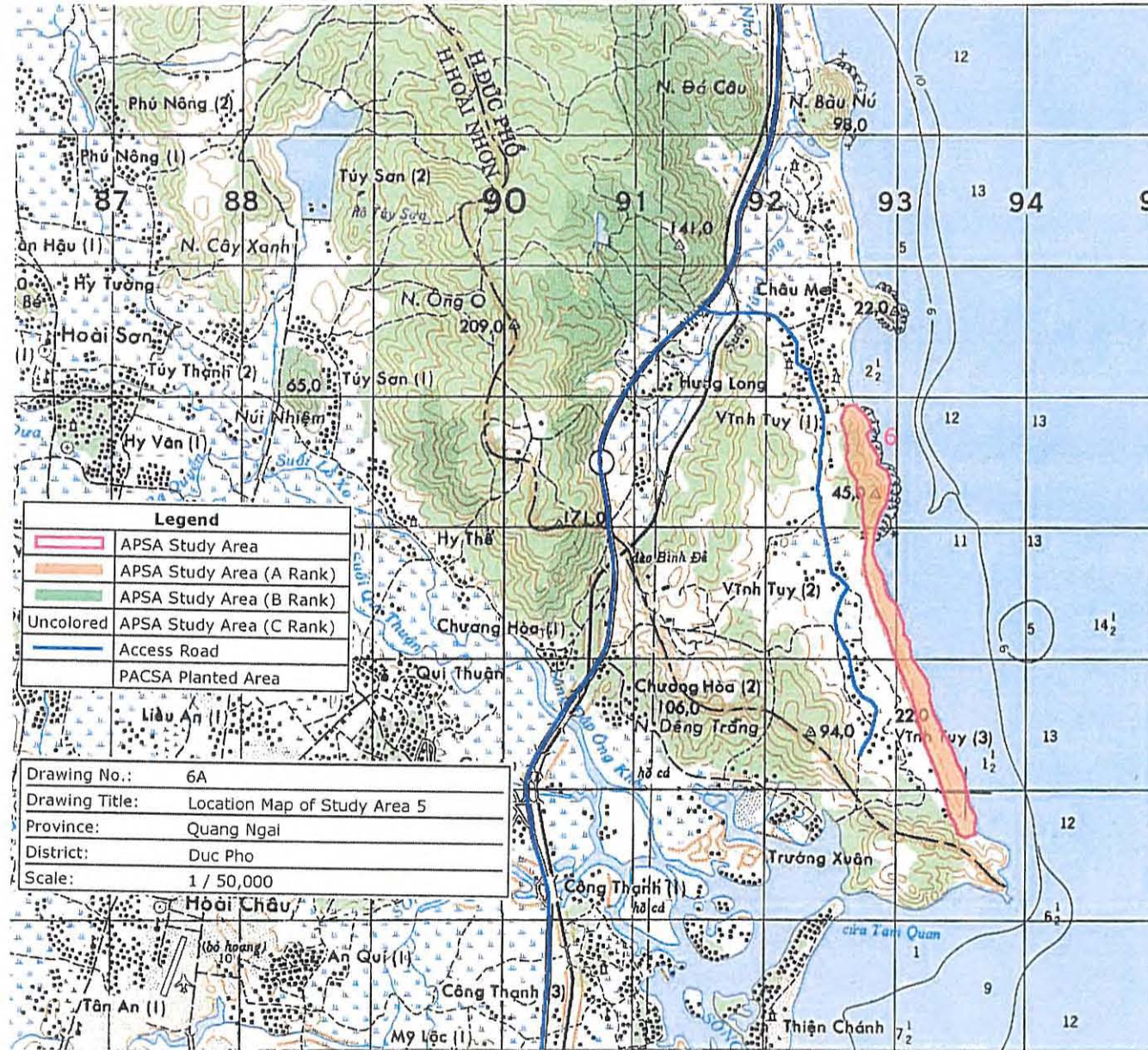


Survey Results Map in Duc Pho District, Quang Ngai Province ( Scale of 1:50,000 )





The Map of Category A and B Sites in Duc Pho District, Quang Ngai Province ( Scale of 1:50,000 )



Survey Results Map in Duc Pho District, Quang Ngai Province ( Scale of 1:50,000 )

