
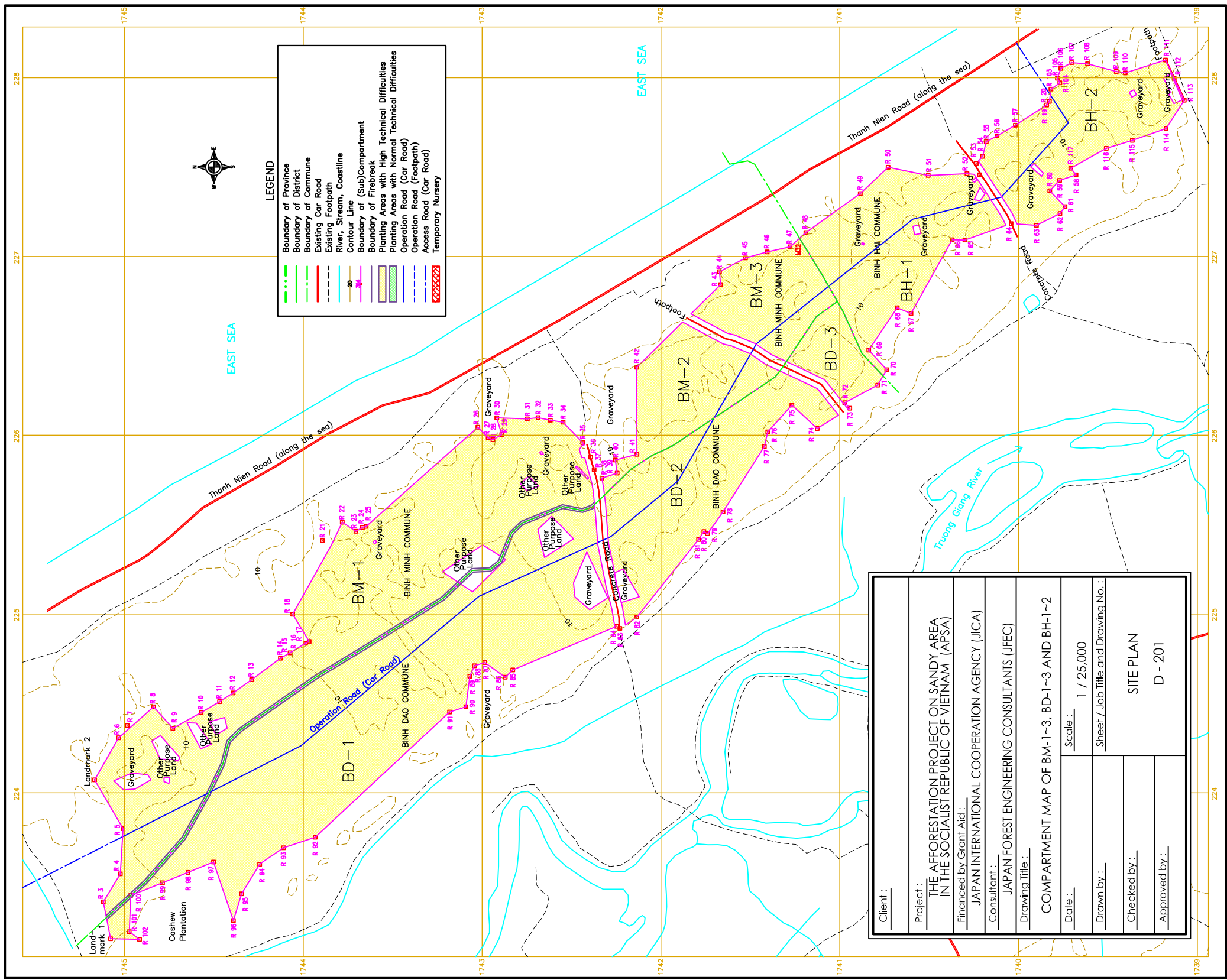
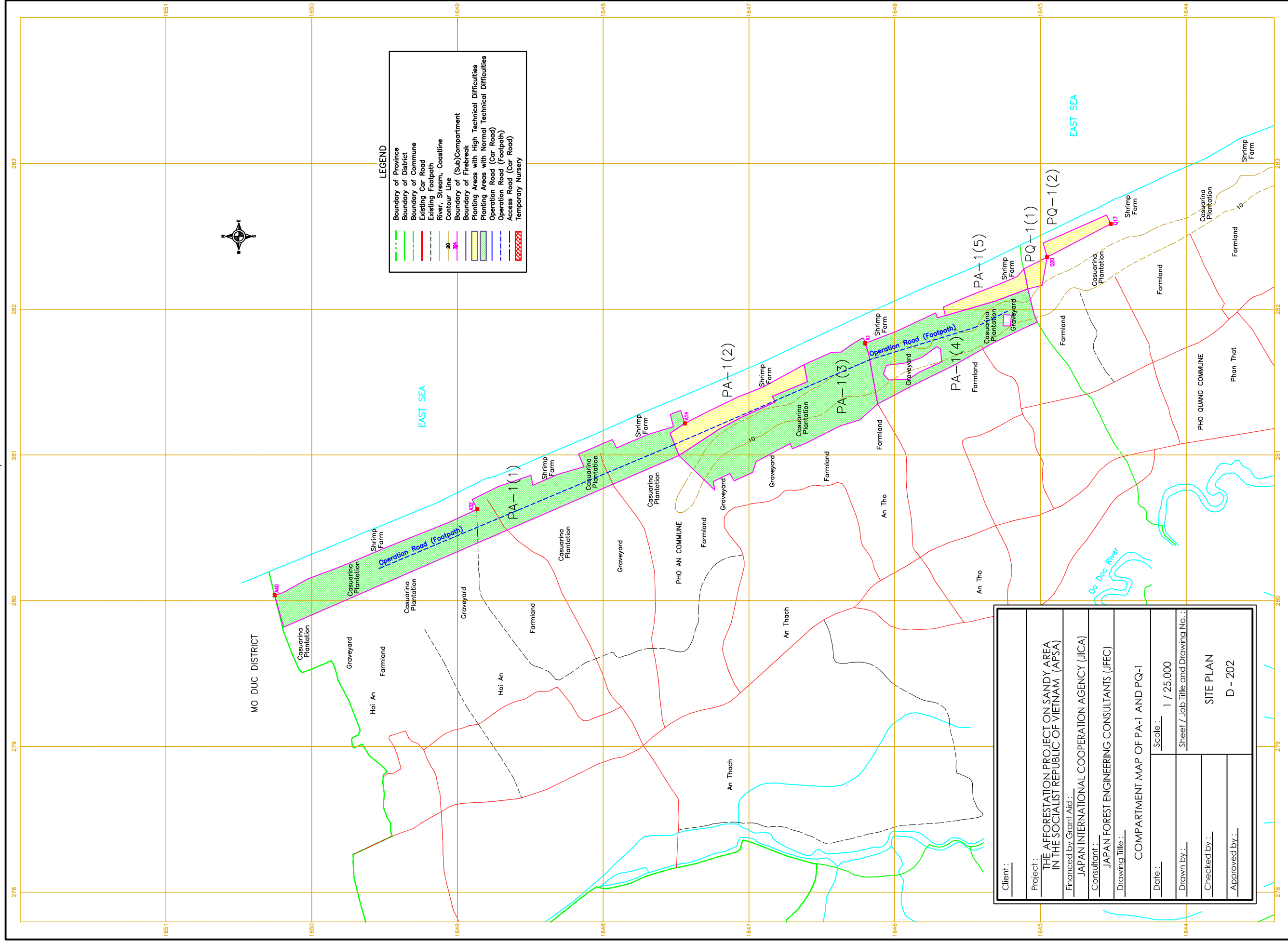


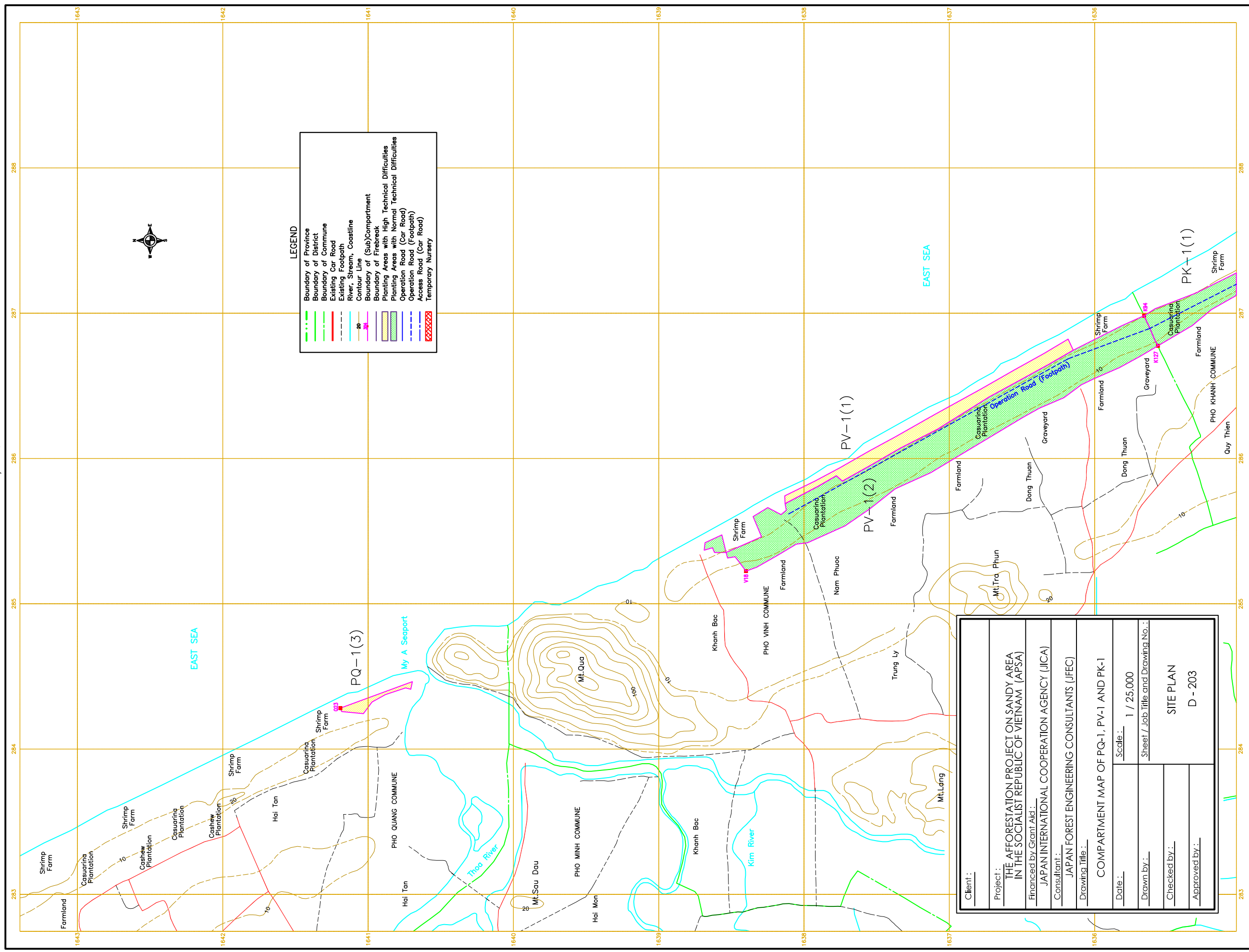
PERIMETER MAP  
FOR AFFORESTATION PROJECT ON SANDY AREA IN VIETNAM  
(APSA PROJECT)  
BINH MINH – BINH DAO – BINH HAI COMMUNE – THANG BINH DISTRICT – QUANG NAM PROVINCE  
SCALE: 1/25,000



PERIMETER MAP  
 FOR AFFORESTATION PROJECT ON SANDY AREA IN VIETNAM  
 (APSA PROJECT)  
 PHO AN – PHO QUANG COMMUNE – DUC PHO DISTRICT – QUANG NGAI PROVINCE  
 SCALE: 1/25,000



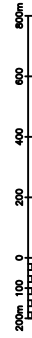
PERIMETER MAP  
 FOR AFFORESTATION PROJECT ON SANDY AREA IN VIETNAM  
 (APSA PROJECT)  
 PHO QUANG – PHO VINH – PHO KHANH COMMUNE – DUC PHO DISTRICT – QUANG NGAI PROVINCE  
 SCALE: 1/25,000



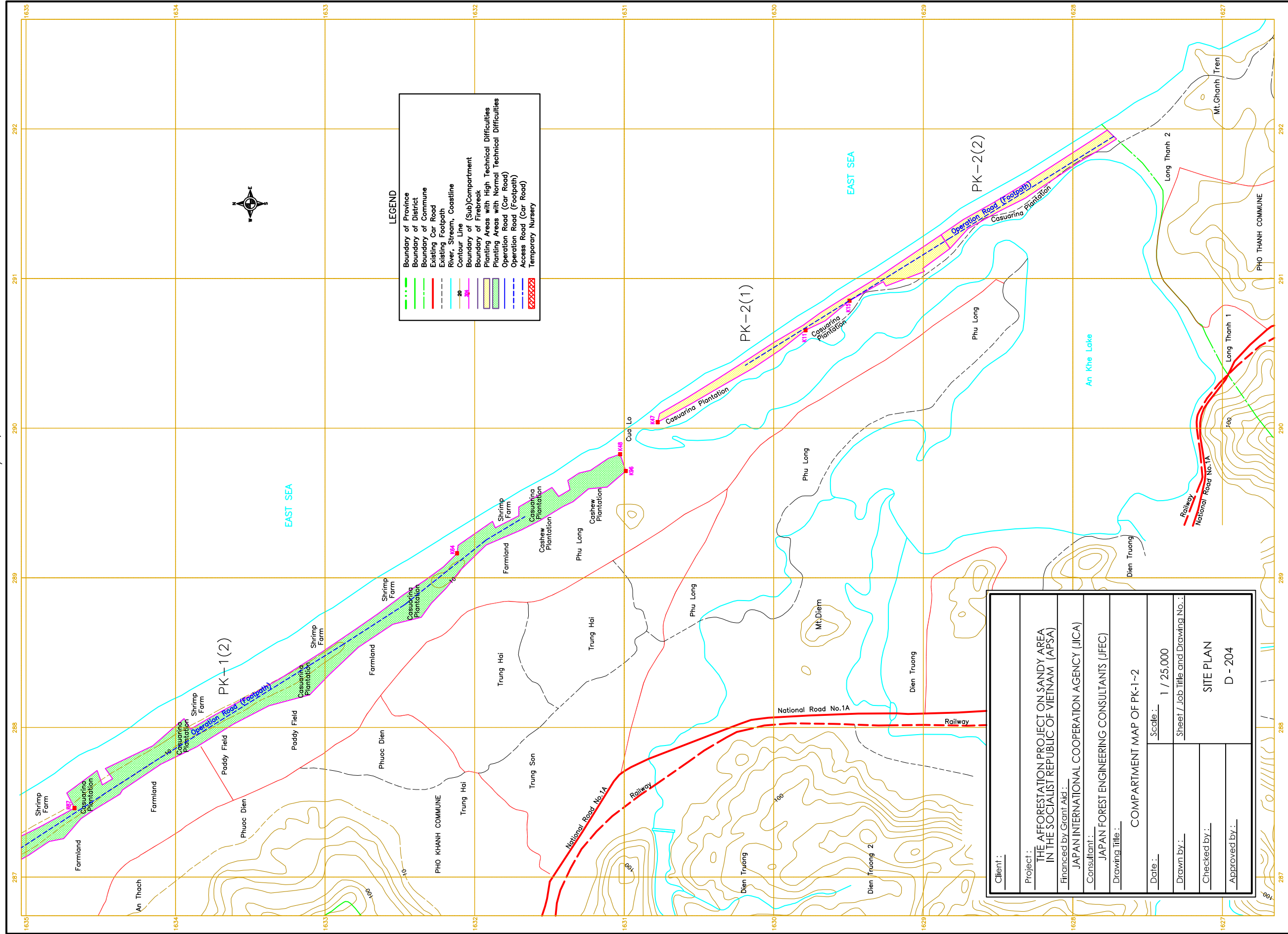
**LEGEND**

	Boundary of Province
	Boundary of District
	Boundary of Commune
	Existing Car Road
	Existing Footpath
	River, Stream, Coastline
	Contour Line
	Boundary of (Sub)Compartment
	Planting Areas with High Technical Difficulties
	Planting Areas with Normal Technical Difficulties
	Operation Road (Car Road)
	Access Road (Footpath)
	Temporary Nursery

Client : _____
Project : THE AFFORESTATION PROJECT ON SANDY AREA IN THE SOCIALIST REPUBLIC OF VIETNAM (APSA)
Financed by Grant Aid : JAPAN INTERNATIONAL COOPERATION AGENCY (JICA)
Consultant : JAPAN FOREST ENGINEERING CONSULTANTS (JFEC)
Drawing Title : COMPARTMENT MAP OF PQ-1, PV-1 AND PK-1
Date : _____
Scale : 1 / 25,000
Drawn by : _____
Checked by : _____
Approved by : _____
Sheet / Job Title and Drawing No. : SITE PLAN D - 203

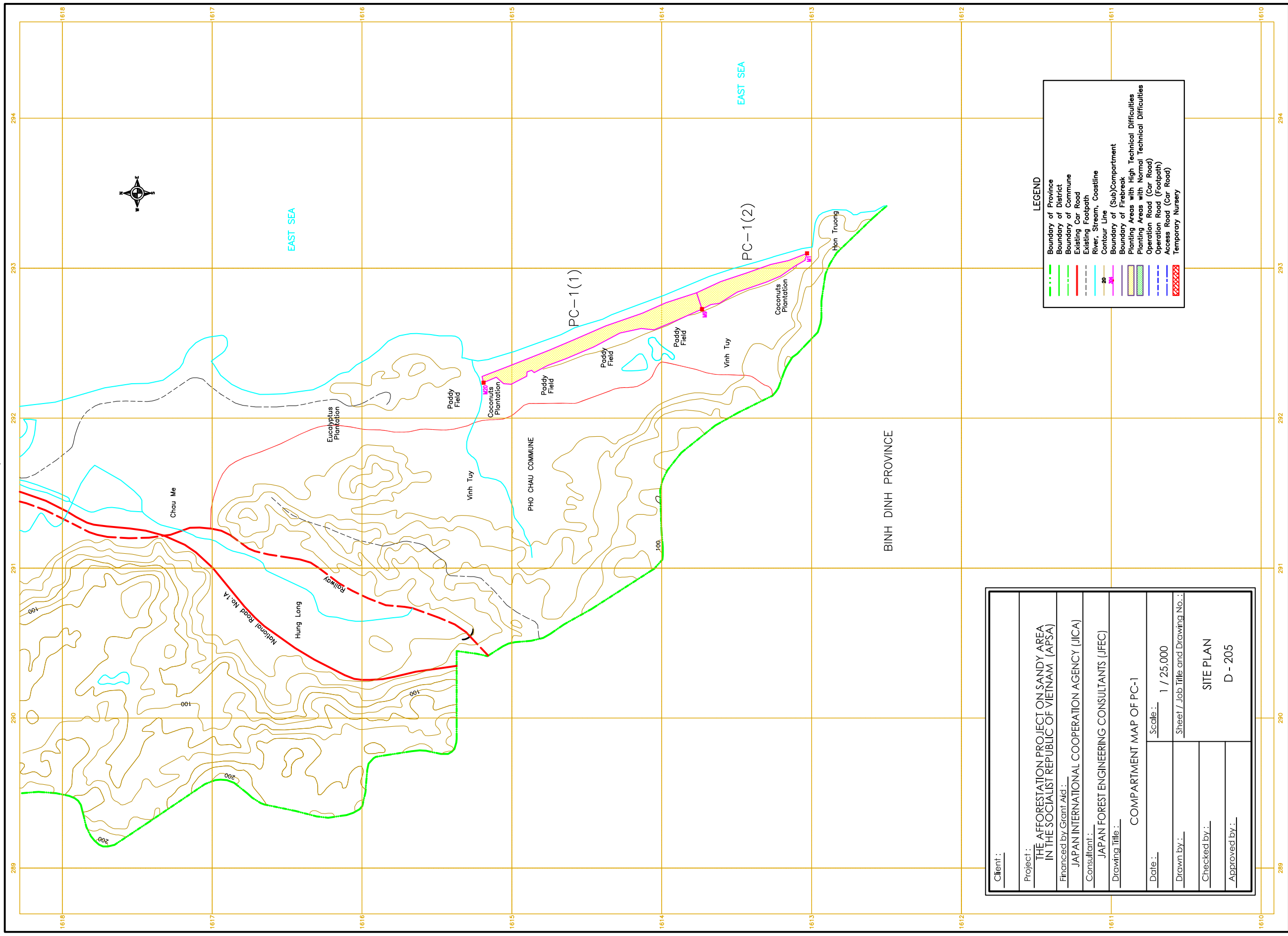


PERIMETER MAP  
 FOR AFFORESTATION PROJECT ON SANDY AREA IN VIETNAM  
 (APSA PROJECT)  
 PHO KHANH COMMUNE – DUC PHO DISTRICT – QUANG NGAI PROVINCE  
 SCALE: 1/25,000



Client :	
Project : THE AFFORESTATION PROJECT ON SANDY AREA IN THE SOCIALIST REPUBLIC OF VIETNAM (APSA)	
Financed by Grant Aid : JAPAN INTERNATIONAL COOPERATION AGENCY (JICA)	
Consultant : JAPAN FOREST ENGINEERING CONSULTANTS (JFEC)	
Drawing Title : COMPARTMENT MAP OF PK-1-2	
Date :	Scale : 1 / 25,000
Drawn by :	Sheet / Job Title and Drawing No. :
Checked by :	SITE PLAN
Approved by :	D - 204

PERIMETER MAP  
FOR AFFORESTATION PROJECT ON SANDY AREA IN VIETNAM  
(APSA PROJECT)  
PHO CHAU COMMUNE – DUC PHO DISTRICT – QUANG NGAI PROVINCE  
SCALE: 1/25,000



Client : _____	
Project : THE AFFORESTATION PROJECT ON SANDY AREA IN THE SOCIALIST REPUBLIC OF VIETNAM (APSA)	
Financed by Grant Aid : JAPAN INTERNATIONAL COOPERATION AGENCY (JICA)	
Consultant : JAPAN FOREST ENGINEERING CONSULTANTS (JFEC)	
Drawing Title : COMPARTMENT MAP OF PC-1	
Date : _____	Scale : 1 / 25,000
Drawn by : _____	Sheet / Job Title and Drawing No. : _____
Checked by : _____	SITE PLAN D - 205
Approved by : _____	

LEGEND	
	Boundary of Province
	Boundary of District
	Boundary of Commune
	Existing Car Road
	Existing Footpath
	River, Stream, Coastline
	Contour Line
	Boundary of (Sub)Compartment
	Planting Areas with High Technical Difficulties
	Planting Areas with Normal Technical Difficulties
	Operation Road (Car Road)
	Access Road (Footpath)
	Access Road (Car Road)
	Temporary Nursery

