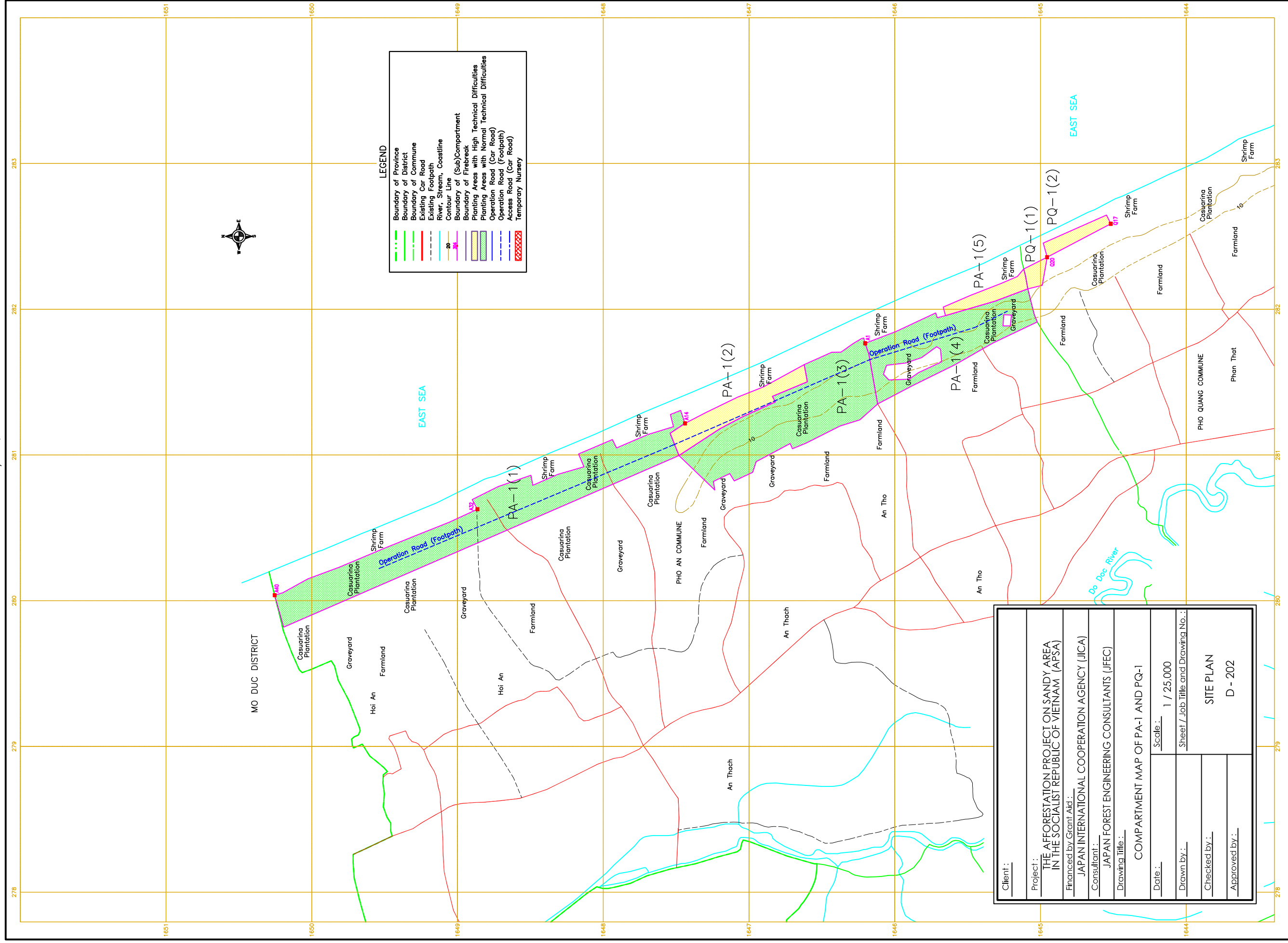
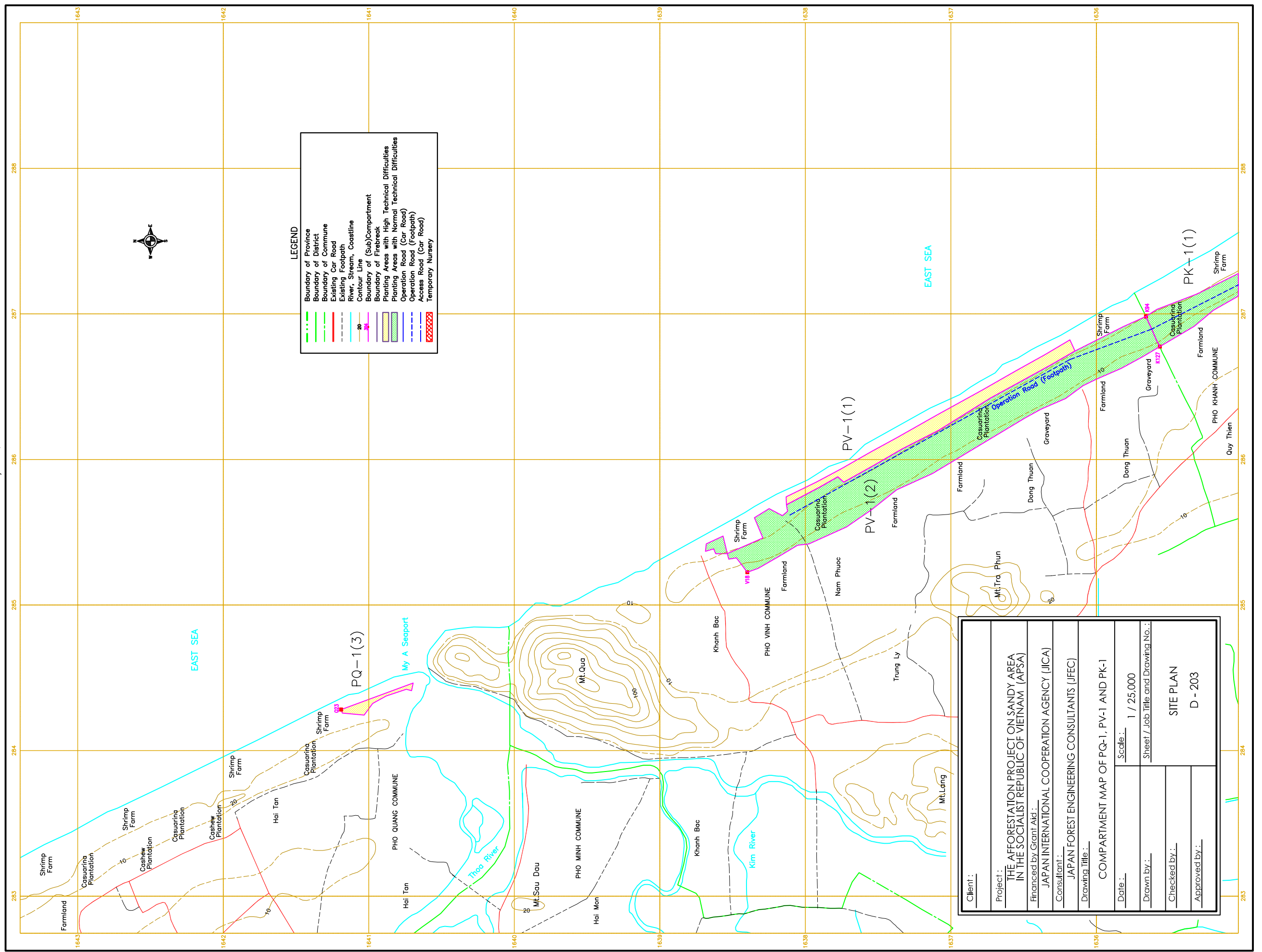


PERIMETER MAP
 FOR AFFORESTATION PROJECT ON SANDY AREA IN VIETNAM
 (APSA PROJECT)
 PHO AN – PHO QUANG COMMUNE – DUC PHO DISTRICT – QUANG NGAI PROVINCE
 SCALE: 1/25,000



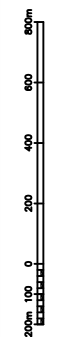
PERIMETER MAP
 FOR AFFORESTATION PROJECT ON SANDY AREA IN VIETNAM
 (APSA PROJECT)
 PHO QUANG – PHO VINH – PHO KHANH COMMUNE – DUC PHO DISTRICT – QUANG NGAI PROVINCE
 SCALE: 1/25,000



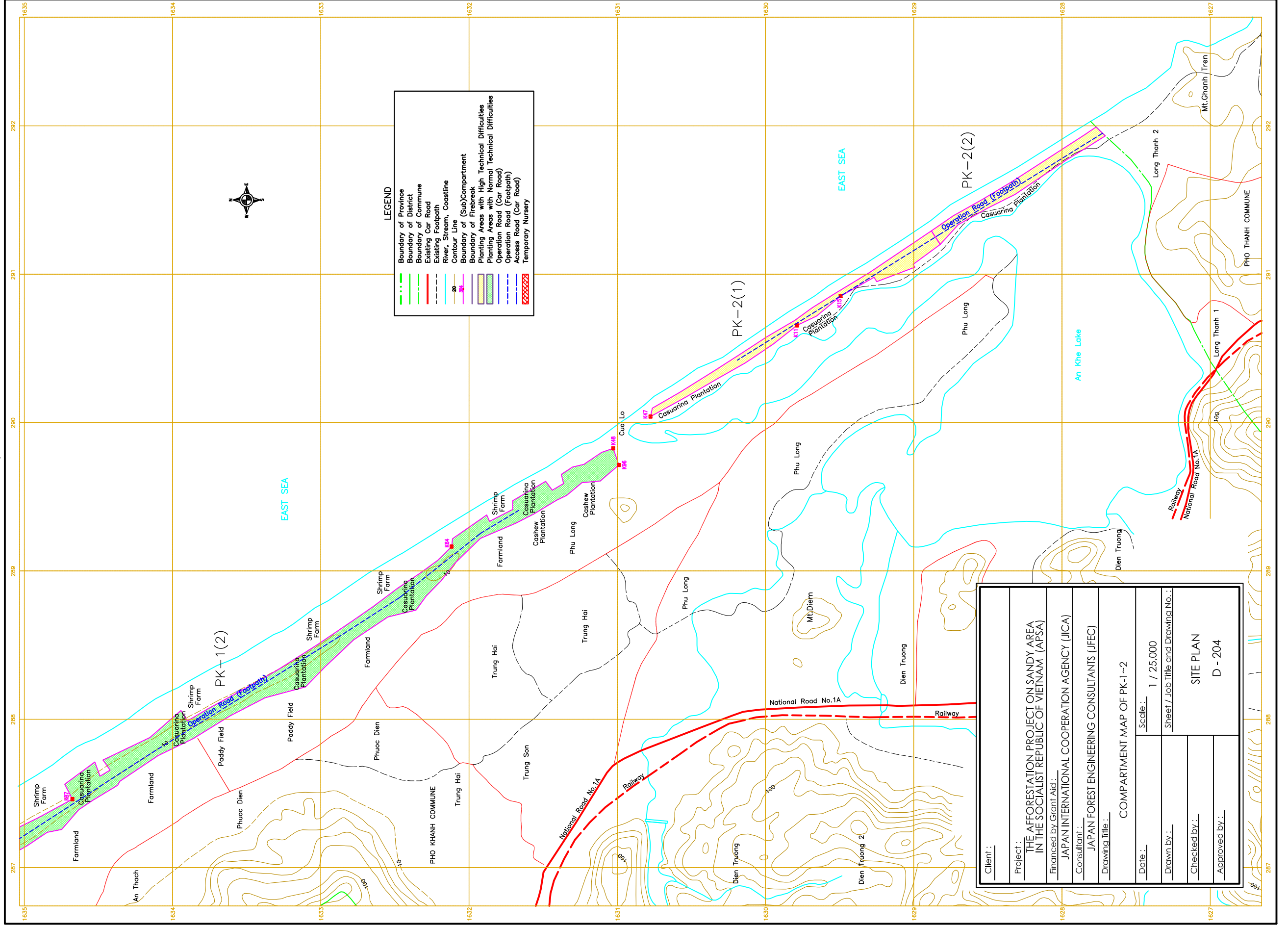
LEGEND

| | |
|--|---|
| | Boundary of Province |
| | Boundary of District |
| | Boundary of Commune |
| | Existing Car Road |
| | Existing Footpath |
| | River, Stream, Coastline |
| | Contour Line |
| | Boundary of (Sub)Compartment |
| | Planting Areas with High Technical Difficulties |
| | Planting Areas with Normal Technical Difficulties |
| | Operation Road (Car Road) |
| | Access Road (Footpath) |
| | Temporary Nursery |

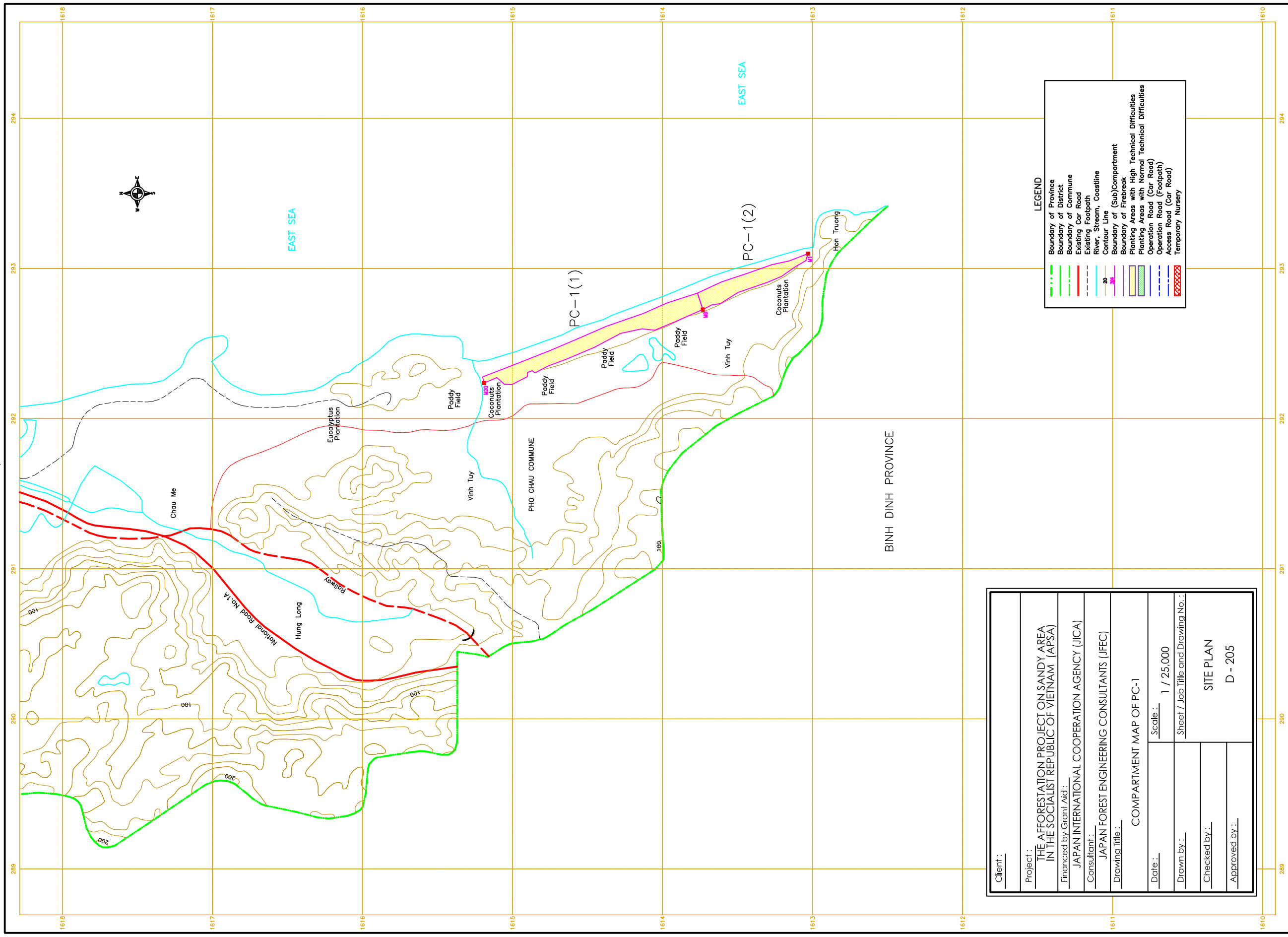
| | |
|------------------------|---|
| Client: | |
| Project: | THE AFFORESTATION PROJECT ON SANDY AREA IN THE SOCIALIST REPUBLIC OF VIETNAM (APSA) |
| Financed by/Grant Aid: | JAPAN INTERNATIONAL COOPERATION AGENCY (JICA) |
| Consultant: | JAPAN FOREST ENGINEERING CONSULTANTS (JFEC) |
| Drawing Title: | COMPARTMENT MAP OF PQ-1, PV-1 AND PK-1 |
| Date: | |
| Scale: | 1 / 25,000 |
| Drawn by: | |
| Checked by: | |
| Approved by: | |
| SITE PLAN | |
| D - 203 | |



PERIMETER MAP
 FOR AFFORESTATION PROJECT ON SANDY AREA IN VIETNAM
 (APSA PROJECT)
 PHO KHANH COMMUNE – DUC PHO DISTRICT – QUANG NGAI PROVINCE
 SCALE: 1/25,000



PERIMETER MAP
FOR AFFORESTATION PROJECT ON SANDY AREA IN VIETNAM
(APSA PROJECT)
PHO CHAU COMMUNE – DUC PHO DISTRICT – QUANG NGAI PROVINCE
SCALE: 1/25,000



| | |
|---|---|
| Client : _____ | |
| Project : THE AFFORESTATION PROJECT ON SANDY AREA IN THE SOCIALIST REPUBLIC OF VIETNAM (APSA) | |
| Financed by Grant Aid : JAPAN INTERNATIONAL COOPERATION AGENCY (JICA) | |
| Consultant : JAPAN FOREST ENGINEERING CONSULTANTS (JFEC) | |
| Drawing Title : COMPARTMENT MAP OF PC-1 | |
| Date : _____ | Scale : 1 / 25,000 |
| Drawn by : _____ | Sheet / Job Title and Drawing No. : _____ |
| Checked by : _____ | SITE PLAN |
| Approved by : _____ | D - 205 |

| LEGEND | |
|--------|---|
| | Boundary of Province |
| | Boundary of District |
| | Boundary of Commune |
| | Existing Car Road |
| | Access Road (Footpath) |
| | Access Road (Car Road) |
| | Temporary Nursery |
| | River, Stream, Coastline |
| | Contour Line |
| | Boundary of (Sub)Compartment |
| | Planting Areas with High Technical Difficulties |
| | Planting Areas with Normal Technical Difficulties |
| | Operation Road (Car Road) |
| | Operation Road (Footpath) |
| | Access Road (Car Road) |
| | Temporary Nursery |

