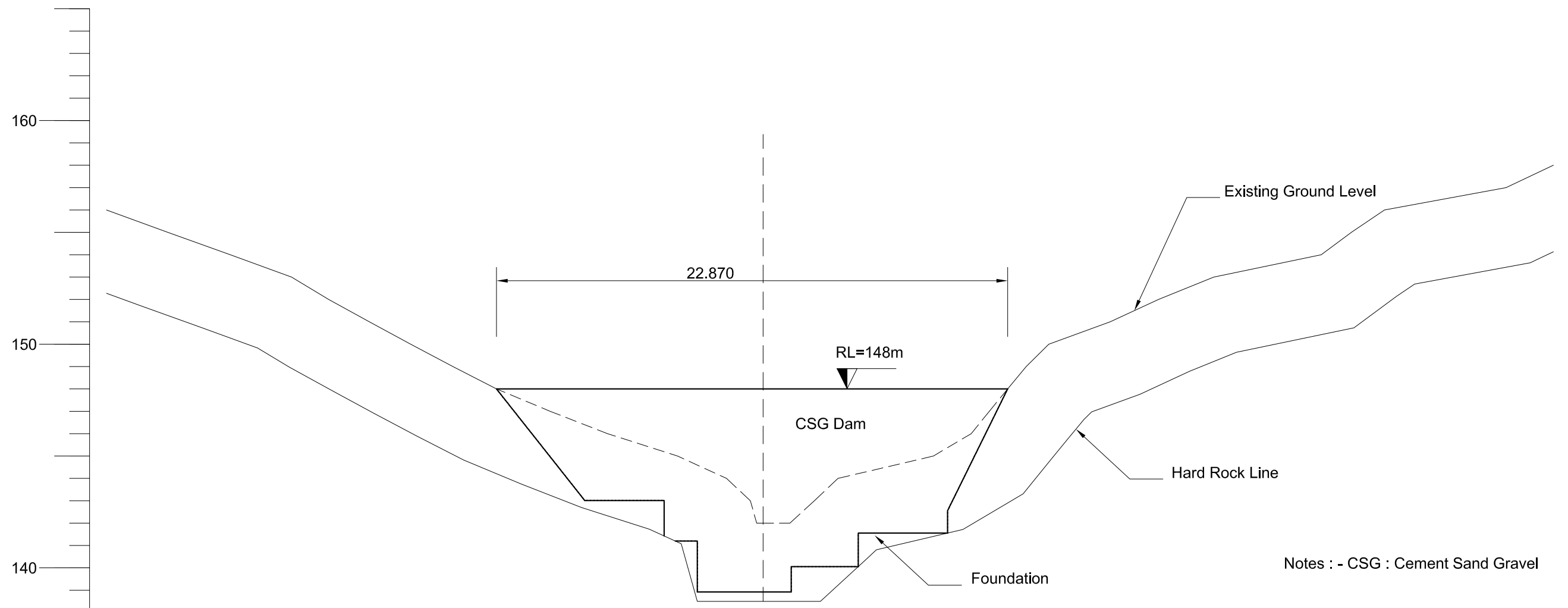


Clean Kathmandu Valley Study  
Banchare Danda Landfill Site  
Japan International Cooperation Agency

Dwg.no. 29  
Plan of Saddle Dam



Notes : - CSG : Cement Sand Gravel

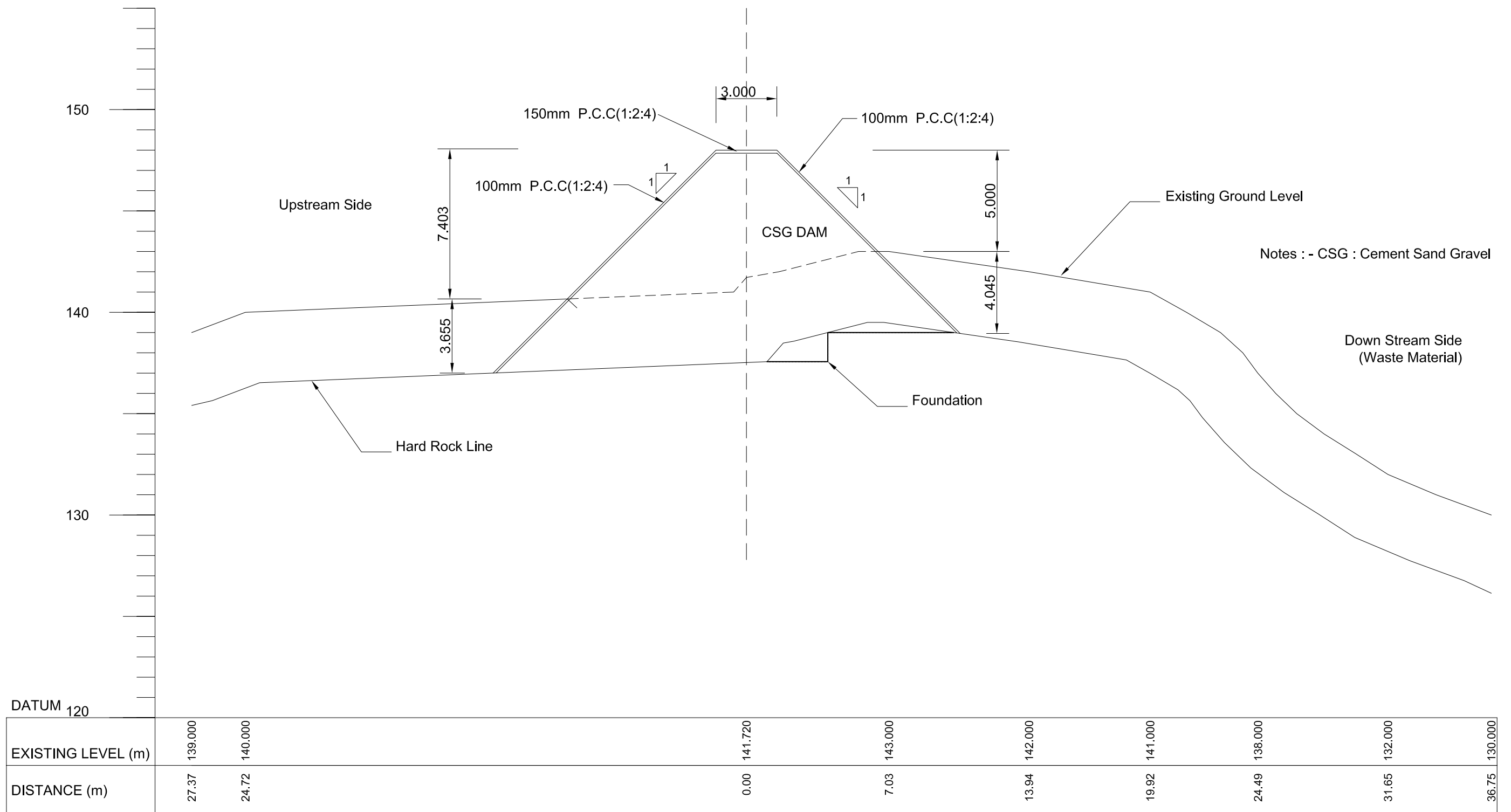
DATUM 130

EXISTING LEVEL (m)	156.000	155.000	151.000	147.000	145.000	142.000	142.000	145.000	147.000	151.000	153.000	158.000
DISTANCE (m)	29.38	26.64	17.62	9.53	3.83	0.00	1.20	7.62	10.12	15.53	20.16	35.36

L-Section of Saddle Dam Y-Y

All Dimensions are in Meters  
Scale 1: 200

Clean Kathmandu Valley Study <b>Banchare Danda Landfill Site</b>	<b>Dwg.no. 30</b> <b>L-Section of Saddle Dam</b>
<b>Japan International Cooperation Agency</b>	



Cross Section of Saddle Dam at Z-Z

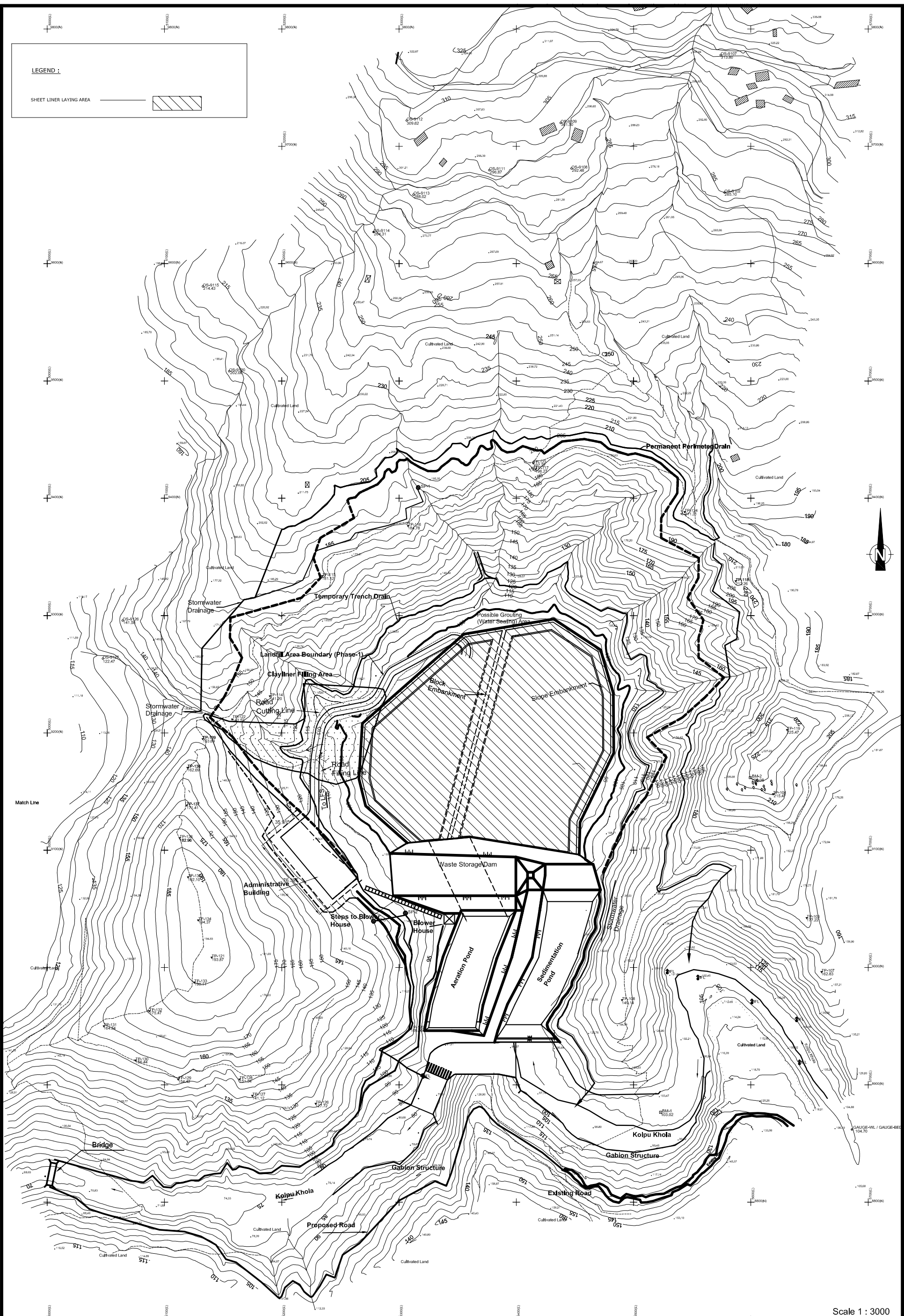
All Dimensions are in Meters

Scale 1: 200

Clean Kathmandu Valley Study  
Banchare Danda Landfill Site

Japan International Cooperation Agency

Dwg.no. 31  
Cross-Section Saddle Dam



Scale 1 : 3000

Clean Kathmandu Valley Study  
 Banchara Danda Landfill Site  
 Japan International Cooperation Agency

Dwg.No. 32  
 Liner System Facility Plan