

LEGEND :

- GPS POINT, TP PILLAR, DRILL HOLE ——— GPS-01 TP-102, ● DH-1
- BM PILLAR ——— □ BM-1
- TP PEG, OFF-SET PEG, SPOT HEIGHT ——— ○ TP-103, ○ OS-501, ○ 102,95
- PERMANENT HOUSE, TEMPORARY HOUSE ——— ▨ & ▩ & ▭
- TEMPLE, TREE, TAP, ELECTRIC POLE ——— ☪, ○, □, ⊥
- RIVER CL ——— ———
- DRAIN - CHANNEL ——— ———
- FOOT TRACK, TRACK ——— ———
- Cadastral Map Number ——— 9
- Landfill Site Boundary Line ——— ———
- Buffer Zone Boundary Line ——— - - - -

Ward No 5 Chauthe VDC

Ward No 4 Okhapauwa VDC

Landfill Site

Ward No 9 Chatre Deurali VDC

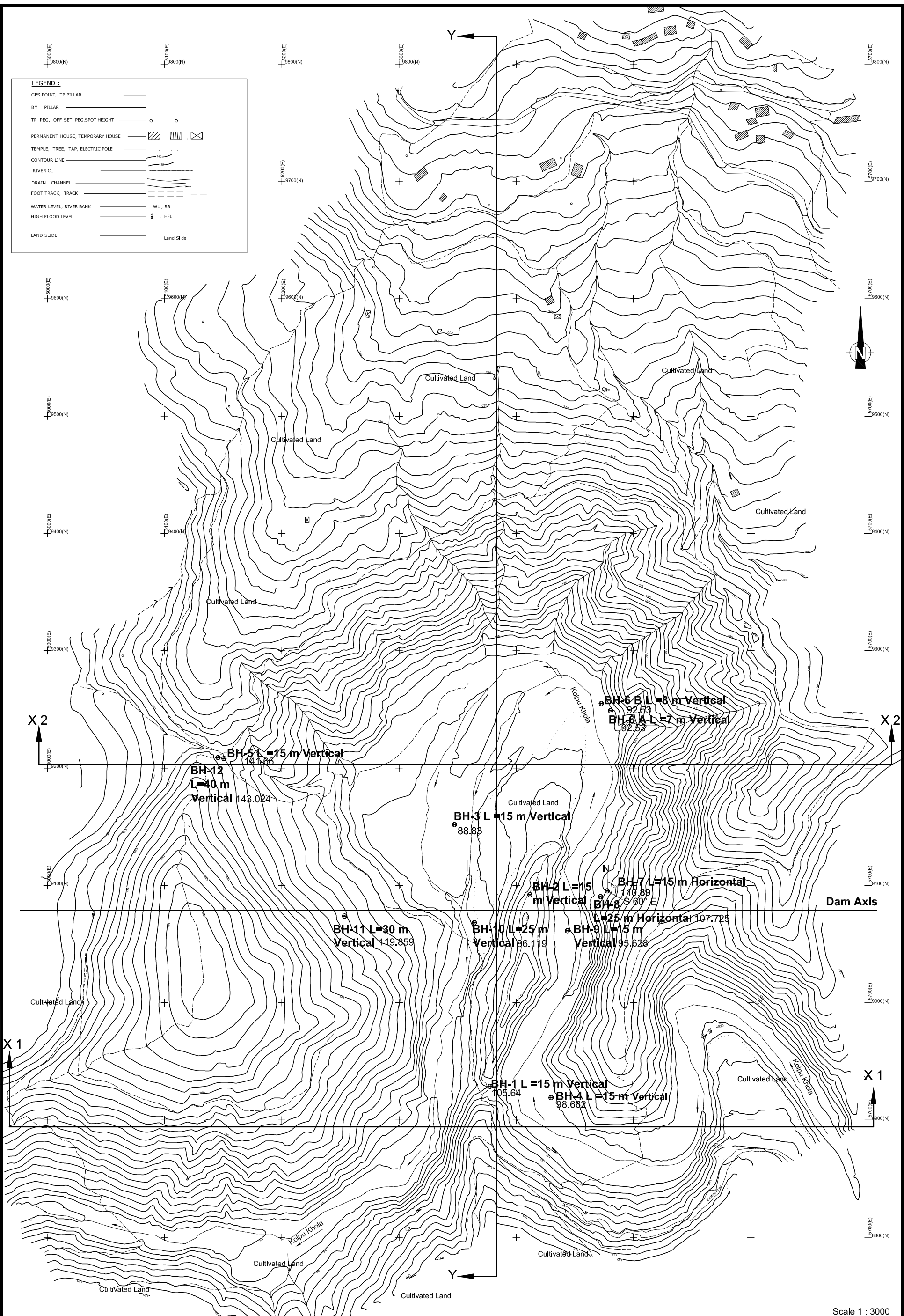
Buffer Zone

Scale 1 : 3000

Clean Kathmandu Valley Study Banchare Danda Landfill Site	Dwg.No. 04 Cadastral Map
Japan International Cooperation Agency	

LEGEND :

GPS POINT, TP PILLAR	—
BM PILLAR	—
TP PEG, OFF-SET PEG, SPOT HEIGHT	○
PERMANENT HOUSE, TEMPORARY HOUSE	▨ ▩
TEMPLE, TREE, TAP, ELECTRIC POLE	⊕
CONTOUR LINE	—
RIVER CL	—
DRAIN - CHANNEL	—
FOOT TRACK, TRACK	—
WATER LEVEL, RIVER BANK	WL, RB
HIGH FLOOD LEVEL	HFL
LAND SLIDE	Land Slide

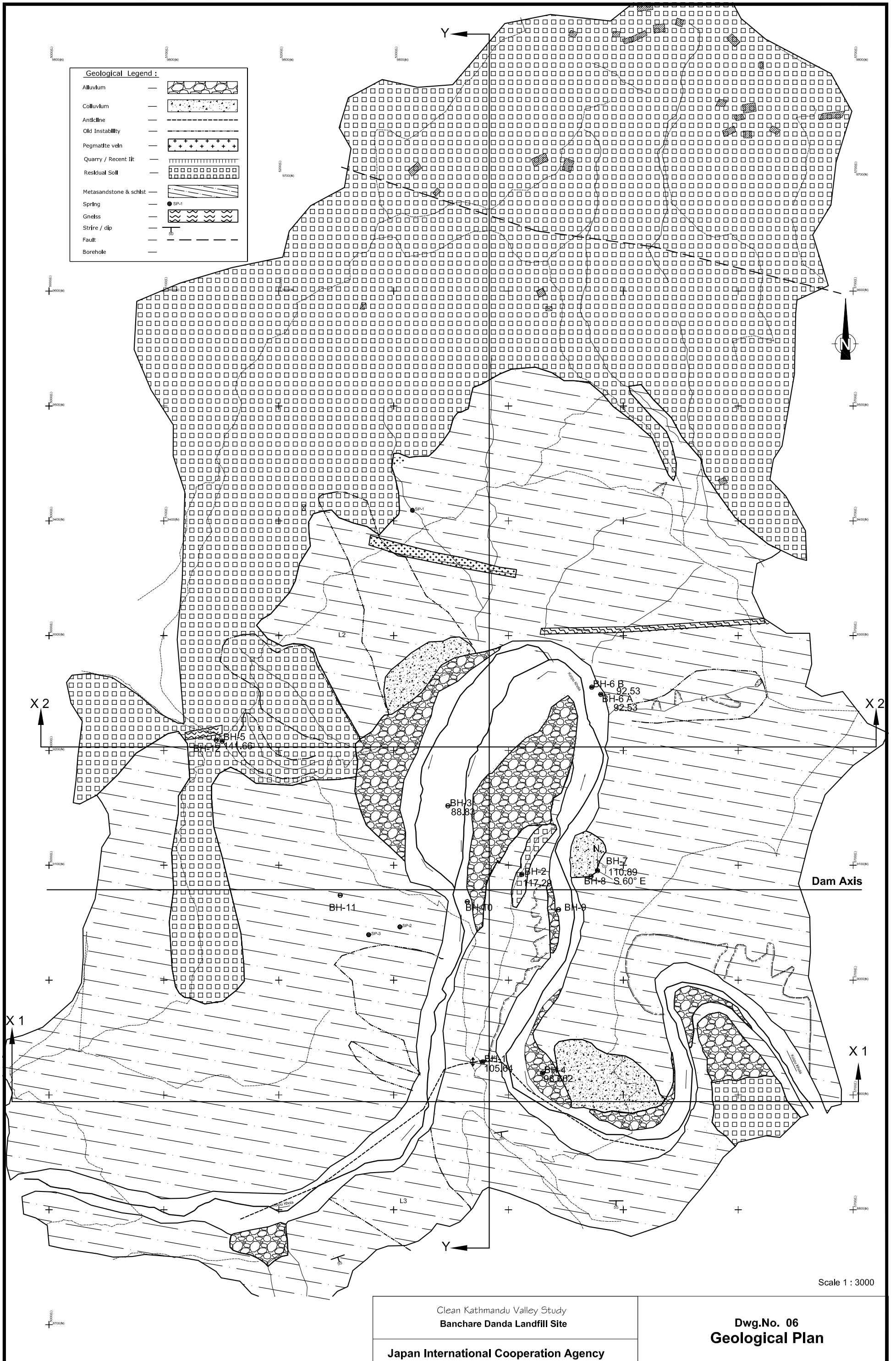


Scale 1 : 3000

Clean Kathmandu Valley Study
 Banchare Danda Landfill Site
 Japan International Cooperation Agency

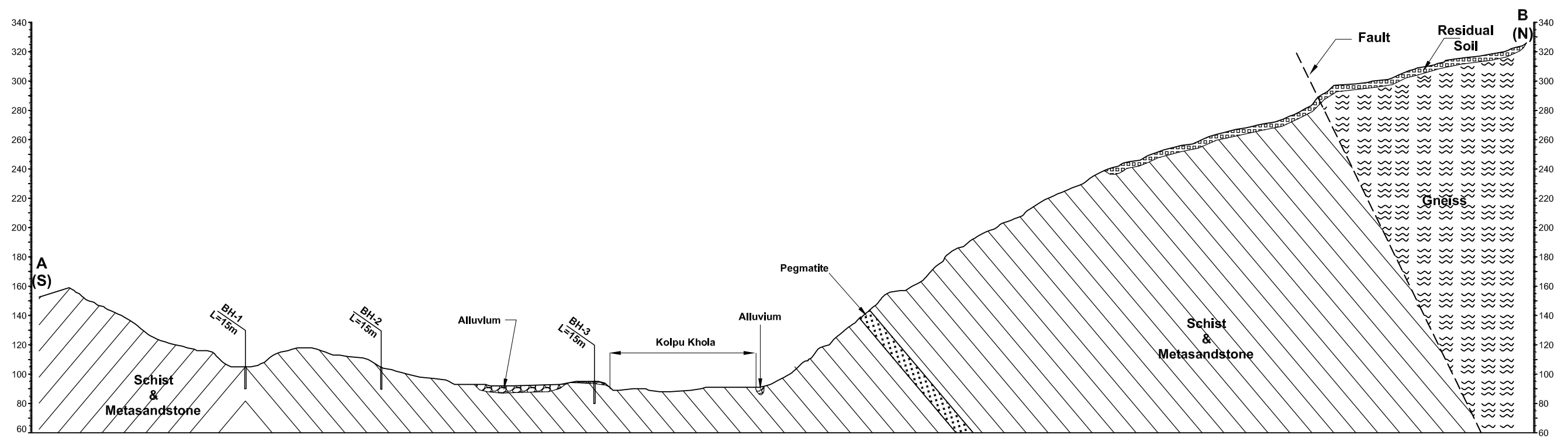
Dwg.No. 05
 Borehole Location Map

Geological Legend :	
Alluvium	
Colluvium	
Anticline	
Old Instability	
Pegmatite vein	
Quarry / Recent lit	
Residual Soil	
Metasandstone & schist	
Sprng	
Gneiss	
Strire / dip	
Fault	
Borehole	



Scale 1 : 3000

Y - Y Section

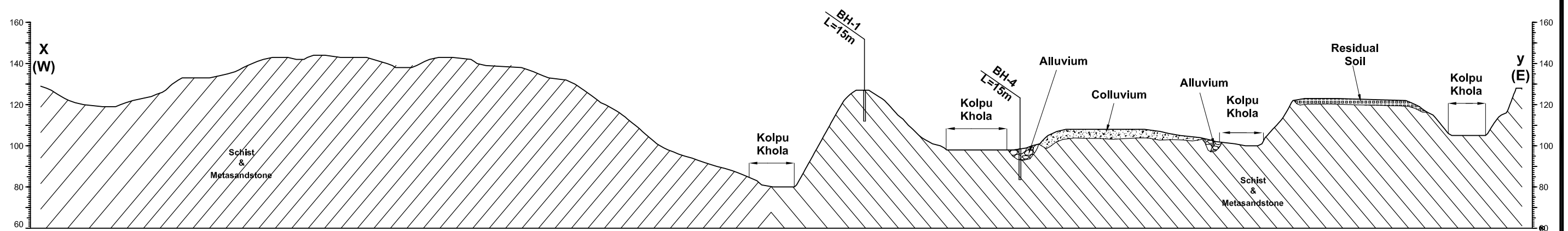


Scale 1 : 3000

Clean Kathmandu Valley Study
 Banchare Danda Landfill Site
 Japan International Cooperation Agency

Dwg.no. 07
 Geological
 Longitudinal Section

X1 - X1 Section



Scale 1 : 2000

Clean Kathmandu Valley Study
Banchare Danda Landfill Site
Japan International Cooperation Agency

Dwg.no. 08
Geological Map
Cross Section -1