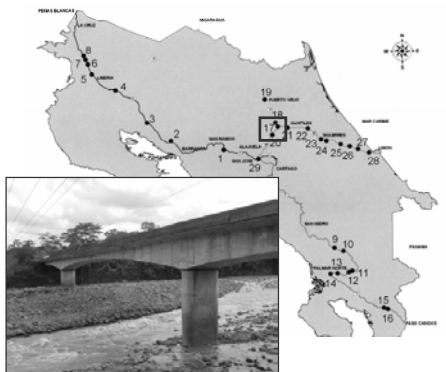
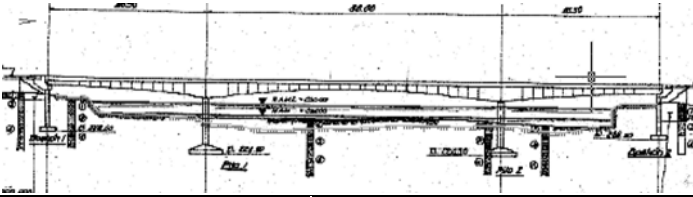
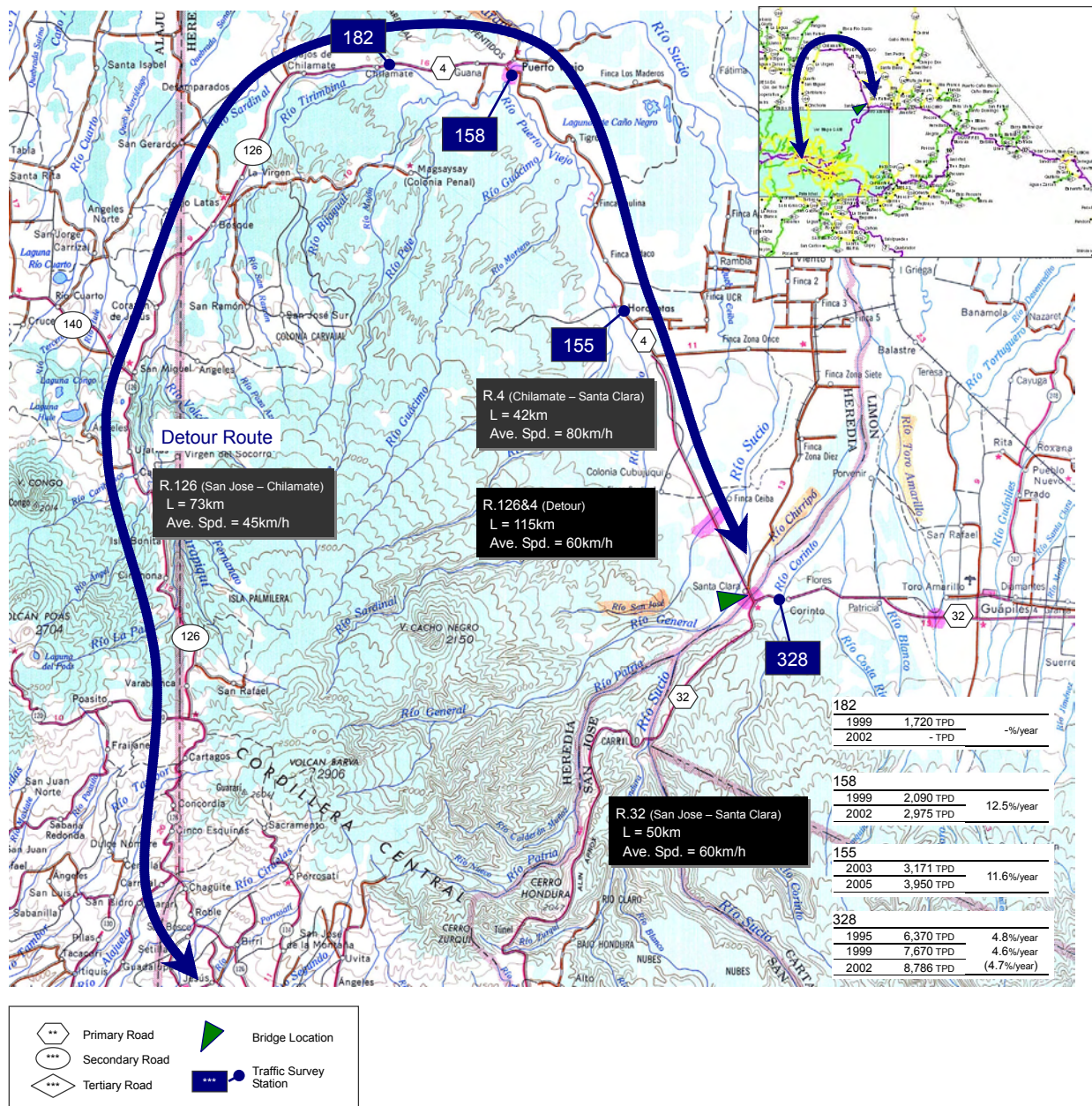
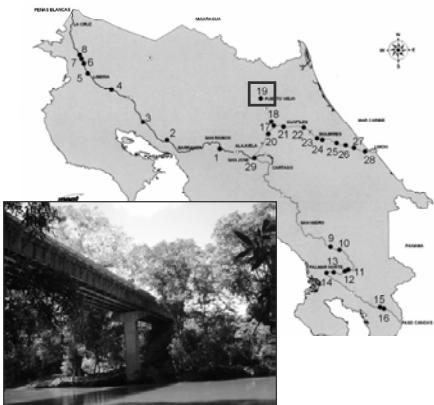
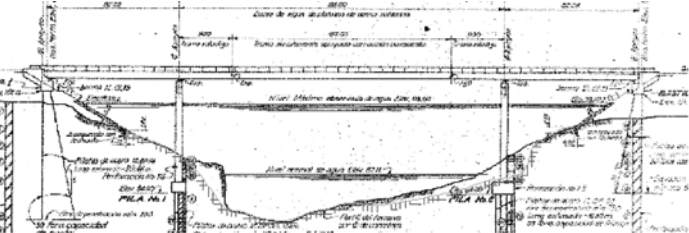


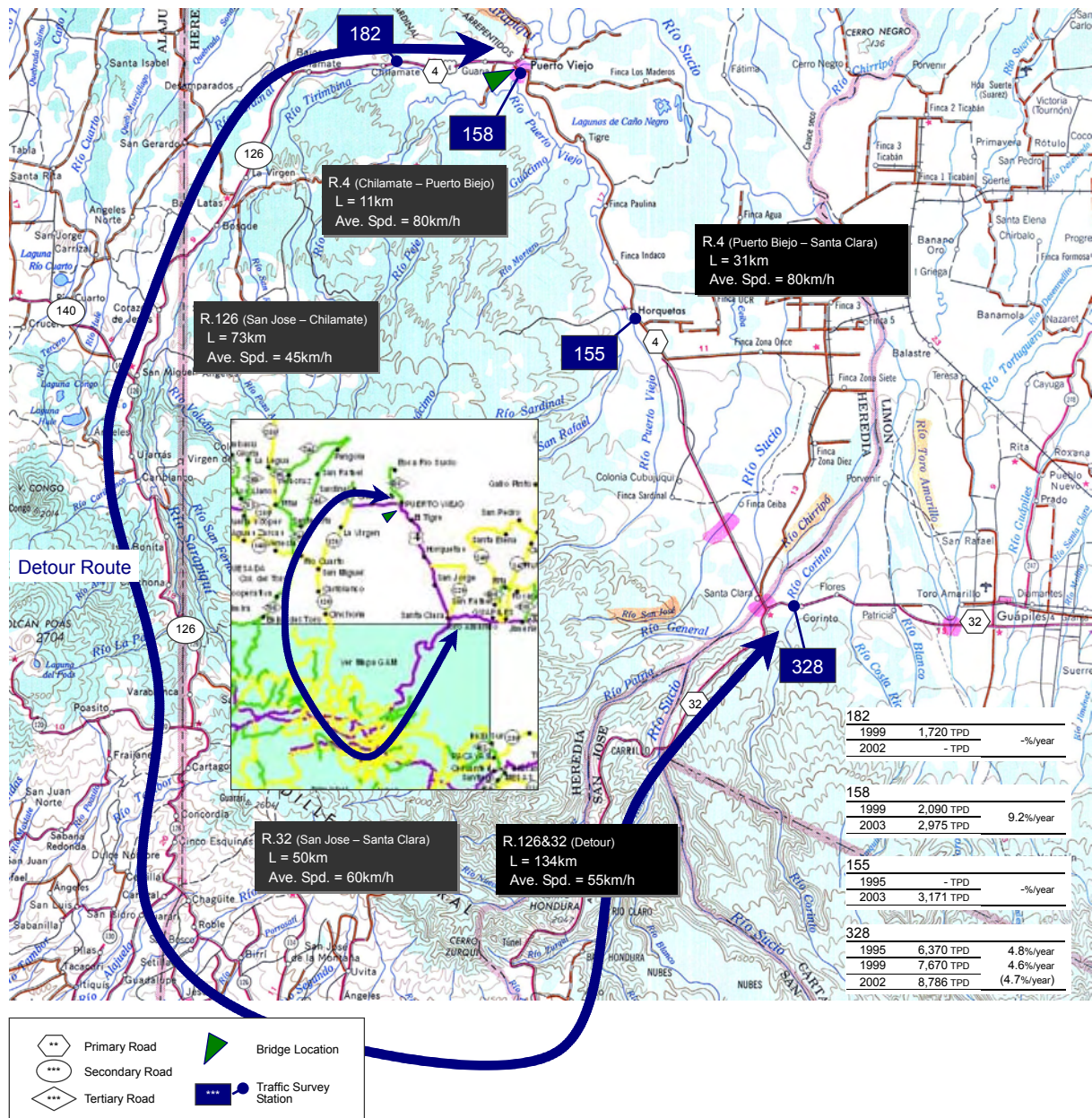
6 Ubicación de Puente Rio Chirripo (No.17)

<p>Ubicación : Border Heredia & Limon Prov.</p> 	<p>Vista Lateral</p>  <p>Diseñado : 1975/03 Terminado: 1978</p> <p>Length: 175.8m, Design Live Load: HS20-44</p> <p>Sup: Concrete Box Girder</p> <p>Sub: Wall Type Pier, Rigid Frame Abutment</p> <p>Foundation: Spread Foundations</p>
--	---

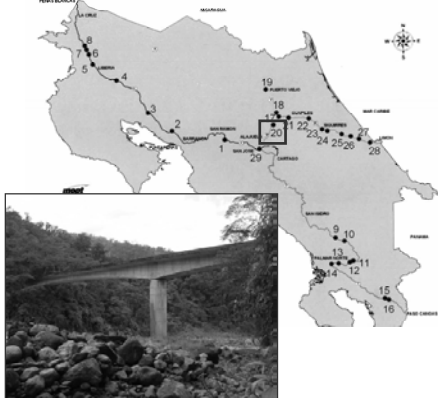
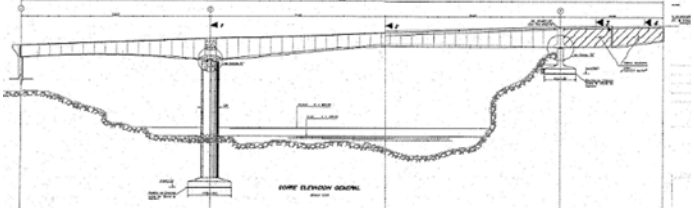


7. Ubicación de Puente Rio Sarapiquí (No.19)

<p>Ubicación : Heredia Province</p> 	<p>Vista Lateral</p>  <p>Diseñado : 1970/12 Terminado: 1978</p> <p>Length: 100.96m, Design Live Load: HS15-44</p> <p>Sup: Steel I Beam</p> <p>Sub: T Type Pier, Reversed T Type Abutment</p> <p>Foundation: Pile Foundations</p>
--	---



8. Ubicación de Puente Río Sucio (No.20)

<p>Ubicación : Border San Jose, Cartago & Limon Prov.</p> 	<p>Vista Lateral</p> 
<p>Diseñado : N.D. Terminado: N.D.</p>	
<p>Length: 187.25m, Design Live Load: HS-20 Sup: Concrete Box Girder Sub: Circular Cylinder Pier, Rigid Frame Abutment Foundation: Spread Foundations</p>	

