

Av. Carretera Central - Santa Anita Bus Terminal Alternative Plan - A (Trunk Bus Traffic Flow Diagram)



LEGEND

- Trunk Bus to Terminal
- Trunk Bus from Terminal
- Feeder Bus to Terminal
- Feeder Bus from Terminal

Av. Carretera Central - Santa Anita Bus Terminal Alternative Plan - B (Trunk Bus Traffic Flow Diagram)



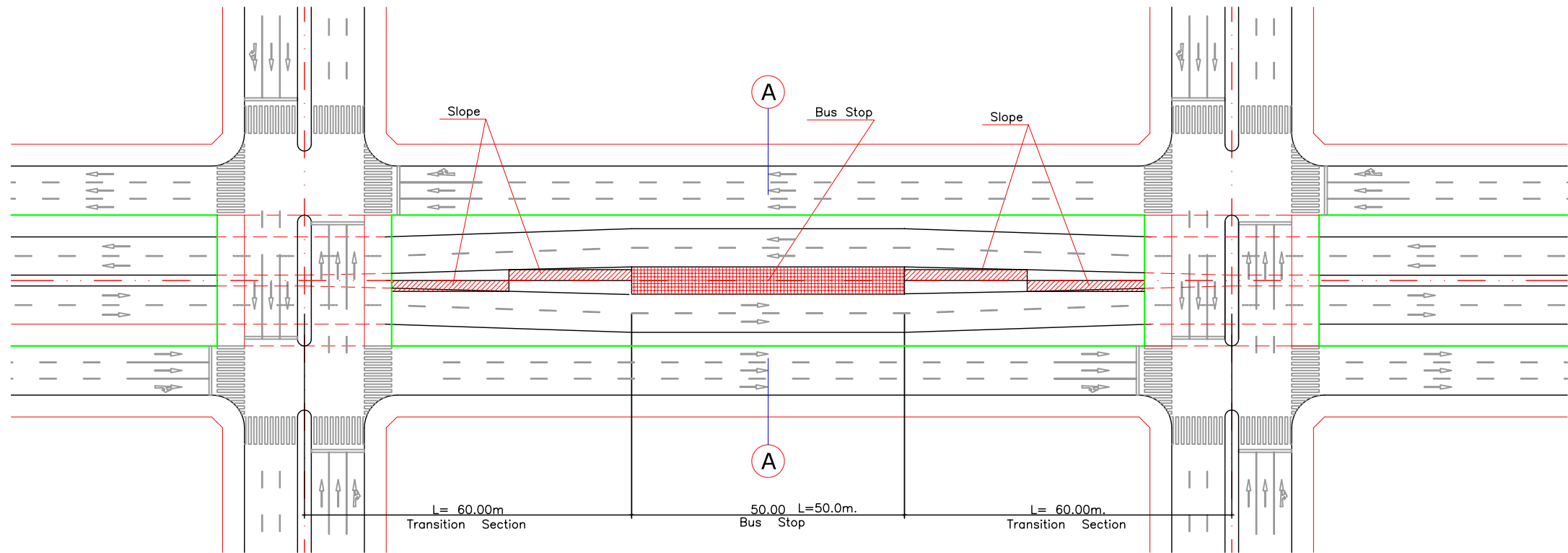
LEGEND

- Trunk Bus to Terminal
- - - → Trunk Bus from Terminal
- Feeder Bus to Terminal
- - - → Feeder Bus from Terminal

Av. Grau Bus Stop Improvement Plan

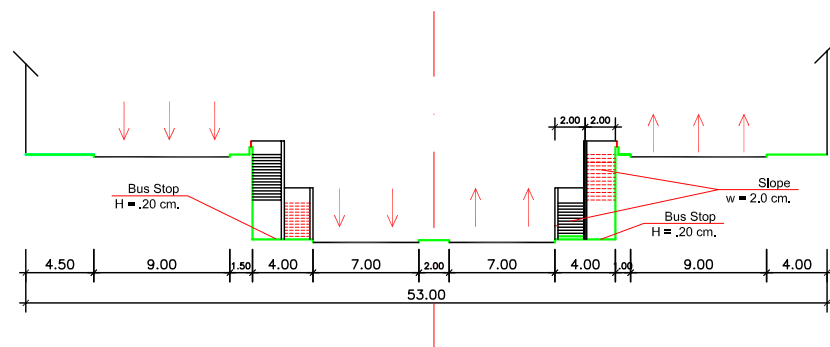
Plan / Section

Scale 1: 1,000



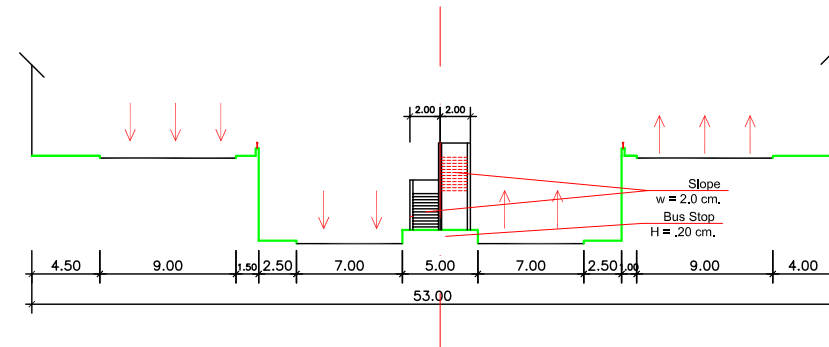
Existing A - A Section

Scale : H = 1:500
H = 1:200



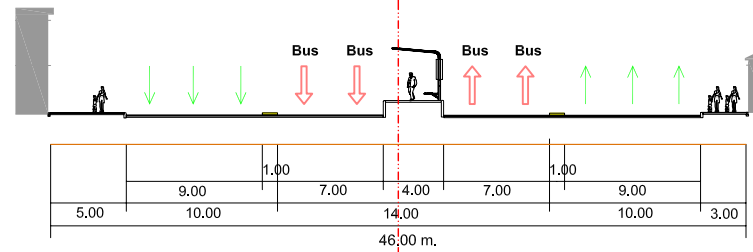
A - A Section Improved

Scale : H = 1:500
H = 1:200

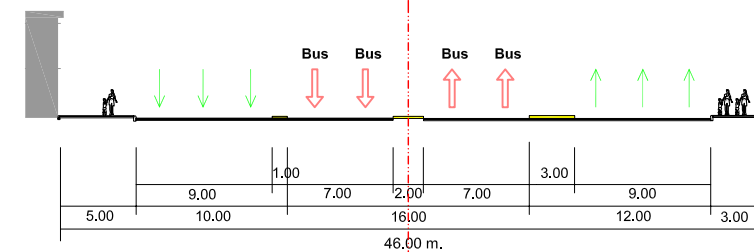


Av. Grau - Av. Nicolas Ayllon Bus Stop Improvement Plan

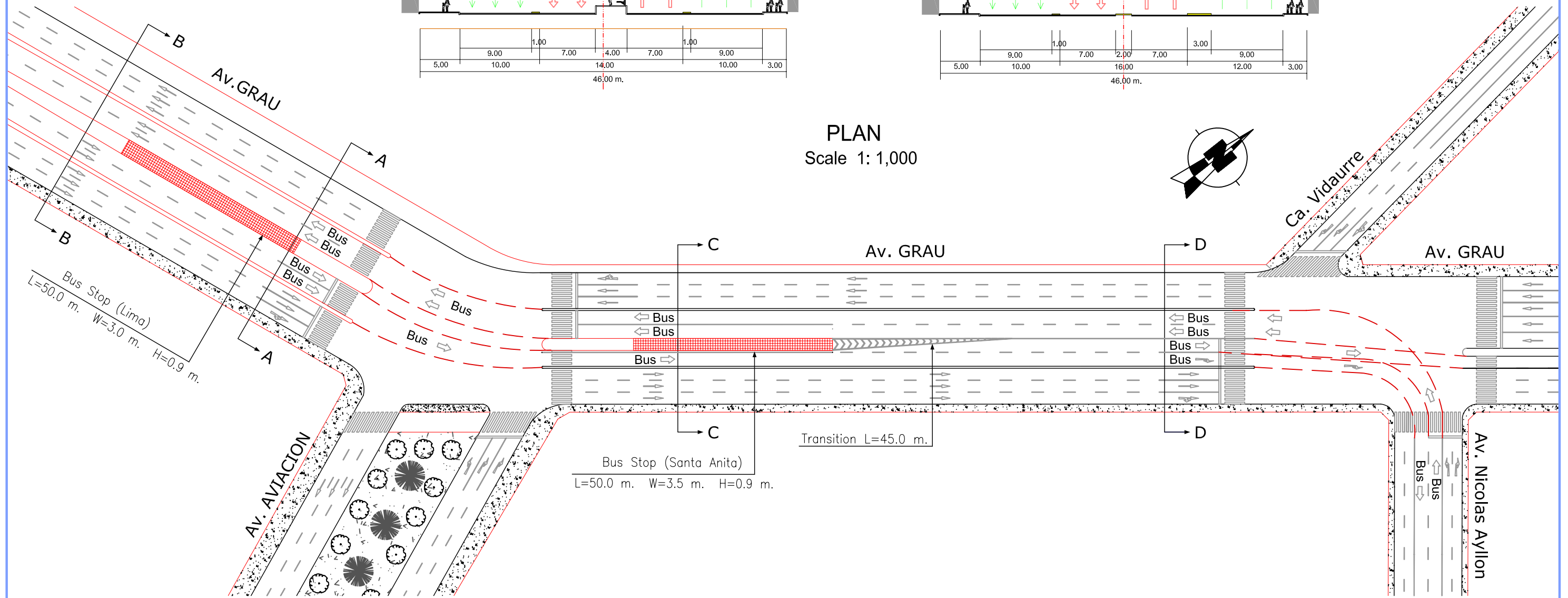
A - A Section
S = 1 / 500



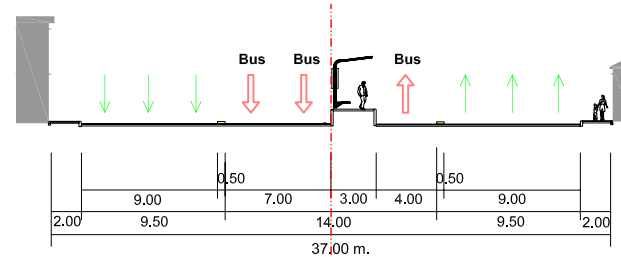
B - B Section
S = 1 / 500



PLAN
Scale 1: 1,000



C - C Section
S = 1 / 500



D - D Section
S = 1 / 500

