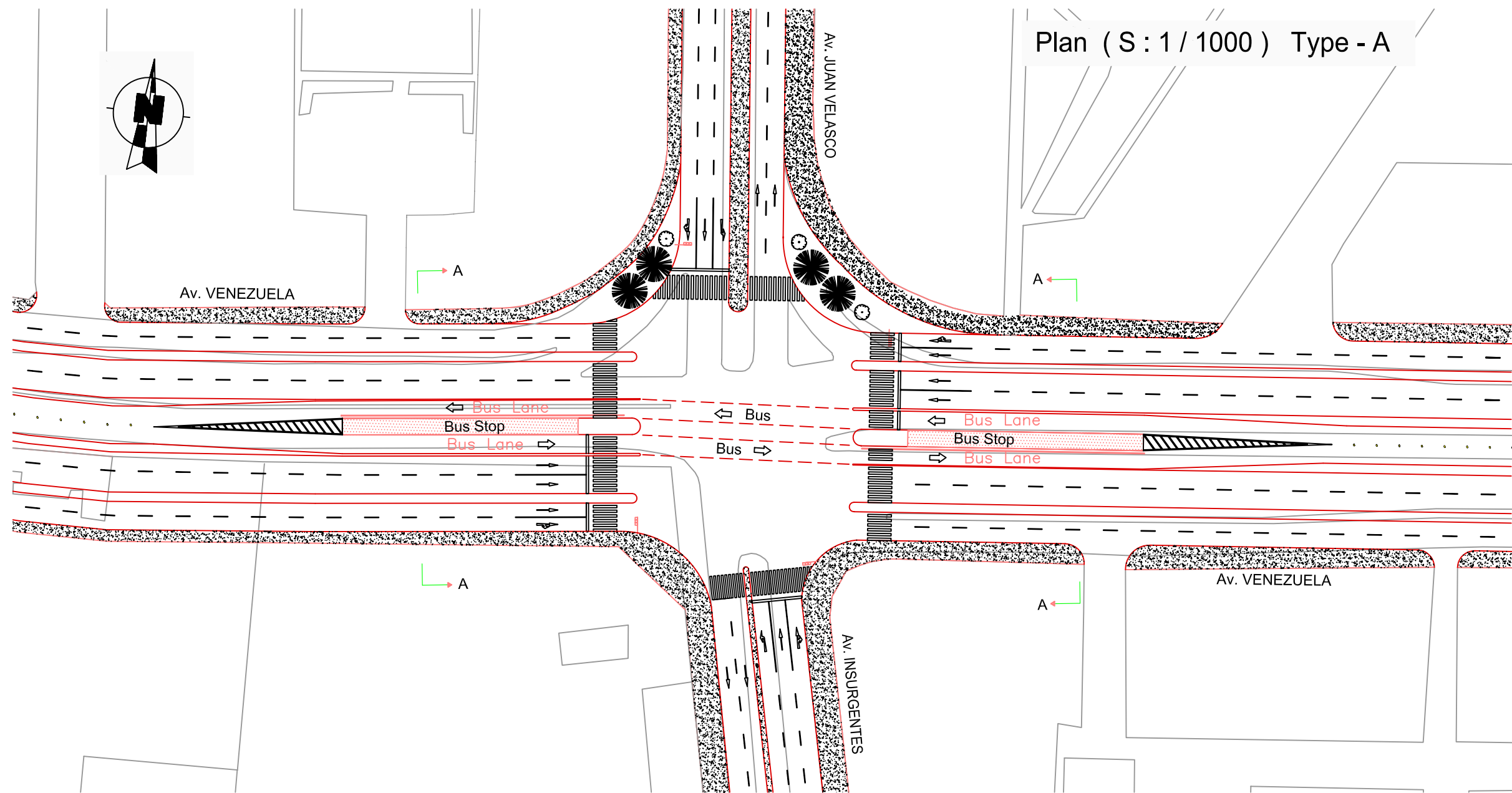
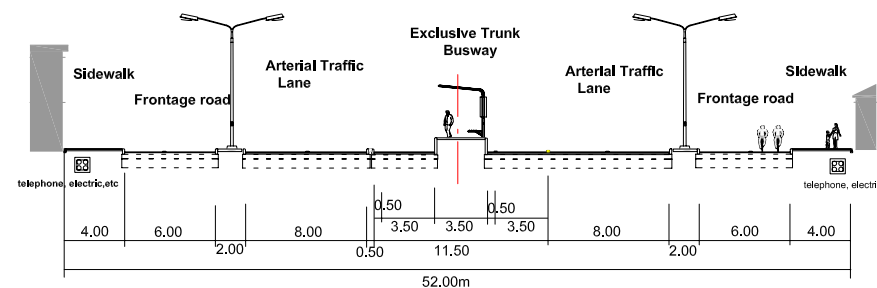


# Intersection Av. Venezuela - Avs. J. Velasco A. , Insurgentes



**A - A Section**  
S = 1/500



INTERSECTION  
Av. VENEZUELA - Avs. JUAN VELASCO,  
Y Av. INSURGENTES

TRANSPORT COUNCIL OF LIMA AND CALLAO (CTLC)  
MINISTRY OF TRANSPORT AND COMMUNICATION (MTC)

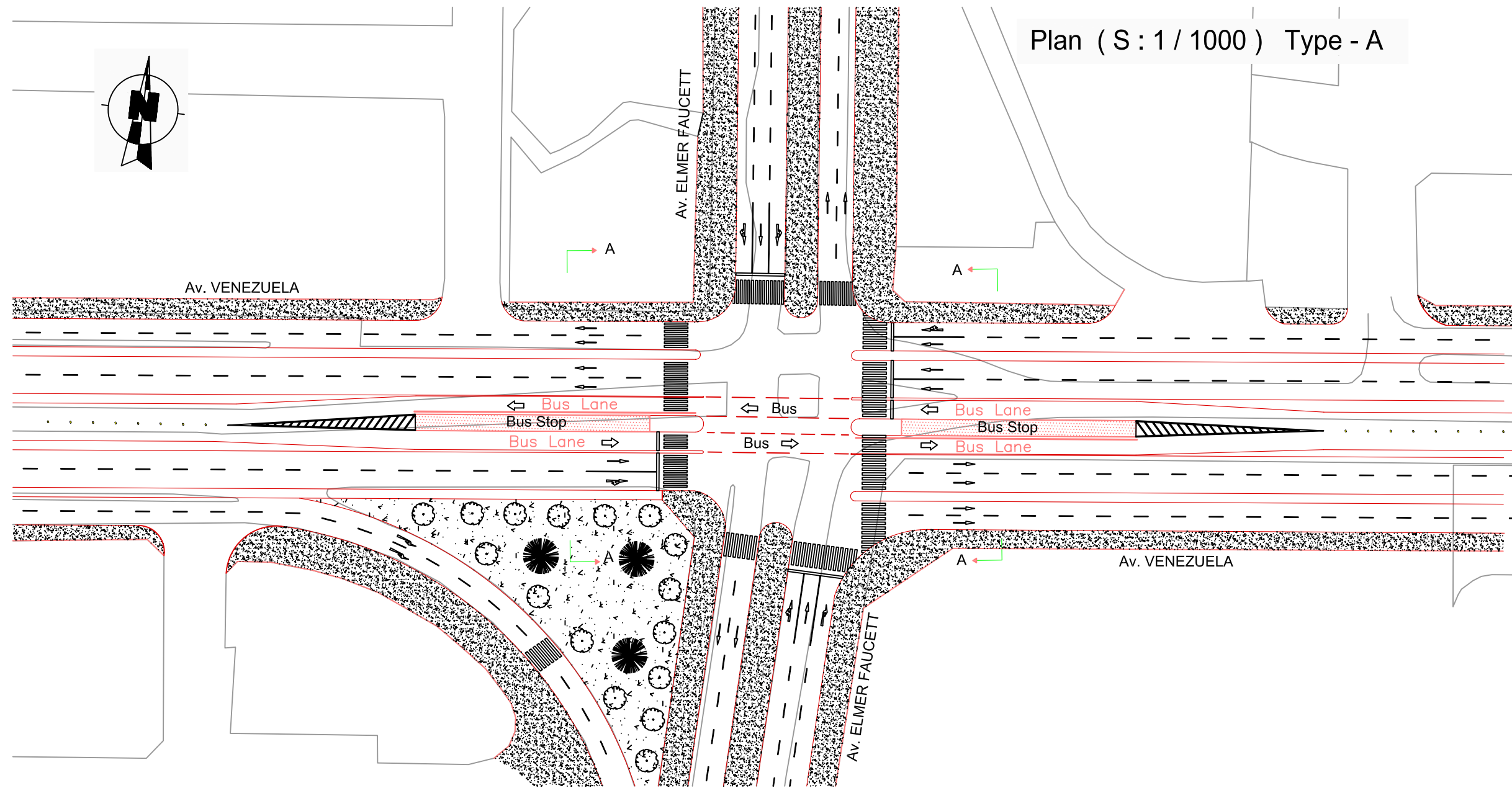
JAPAN INTERNATIONAL  
COOPERATION AGENCY  
( JICA )

FEASIBILITY STUDY ON URBAN TRANSPORTATION IN THE LIMA AND CALLAO  
METROPOLITAN AREA IN THE REPUBLIC OF PERU

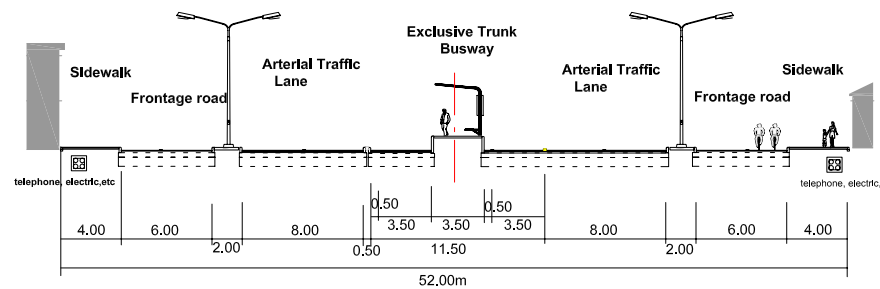
SCALE : Indicated

DWG N°: 44 / 80

# Intersection Av. Venezuela - Av. Elmer Faucett



**A - A Section**  
S = 1/500



INTERSECTION  
Av. VENEZUELA - Av. ELMER FAUCETT

TRANSPORT COUNCIL OF LIMA AND CALLAO (CTLC)  
MINISTRY OF TRANSPORT AND COMMUNICATION (MTC)

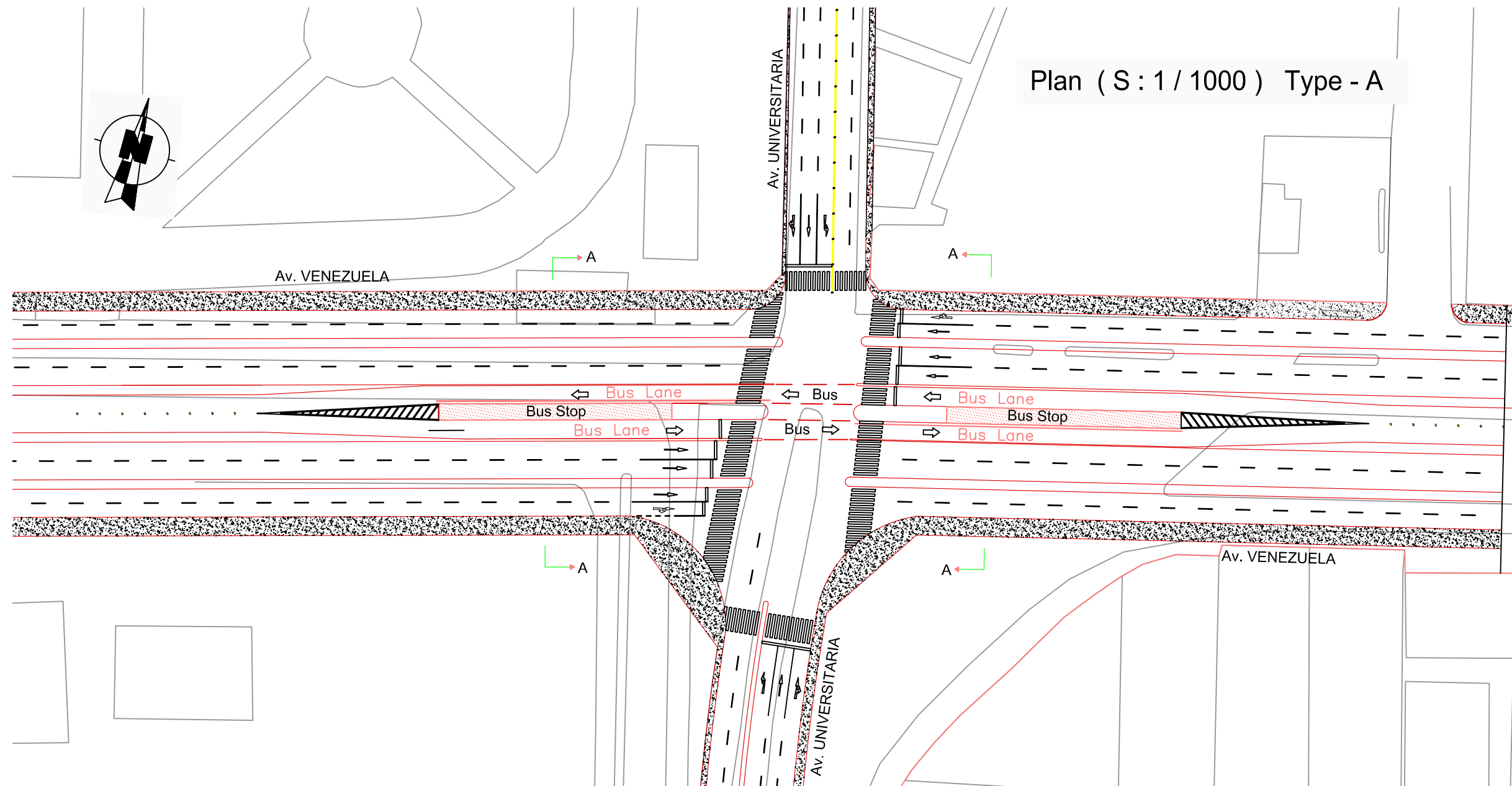
JAPAN INTERNATIONAL  
COOPERATION AGENCY  
( JICA )

FEASIBILITY STUDY ON URBAN TRANSPORTATION IN THE LIMA AND CALLAO  
METROPOLITAN AREA IN THE REPUBLIC OF PERU

SCALE : Indicated

DWG N°: 45 / 80

# Intersection Av. Venezuela - Av. Universitaria



**A - A Section**  
S = 1/500



INTERSECTION  
Av. VENEZUELA - Av. UNIVERSITARIA

TRANSPORT COUNCIL OF LIMA AND CALLAO (CTLC)  
MINISTRY OF TRANSPORT AND COMMUNICATION (MTC)

JAPAN INTERNATIONAL  
COOPERATION AGENCY  
( JICA )

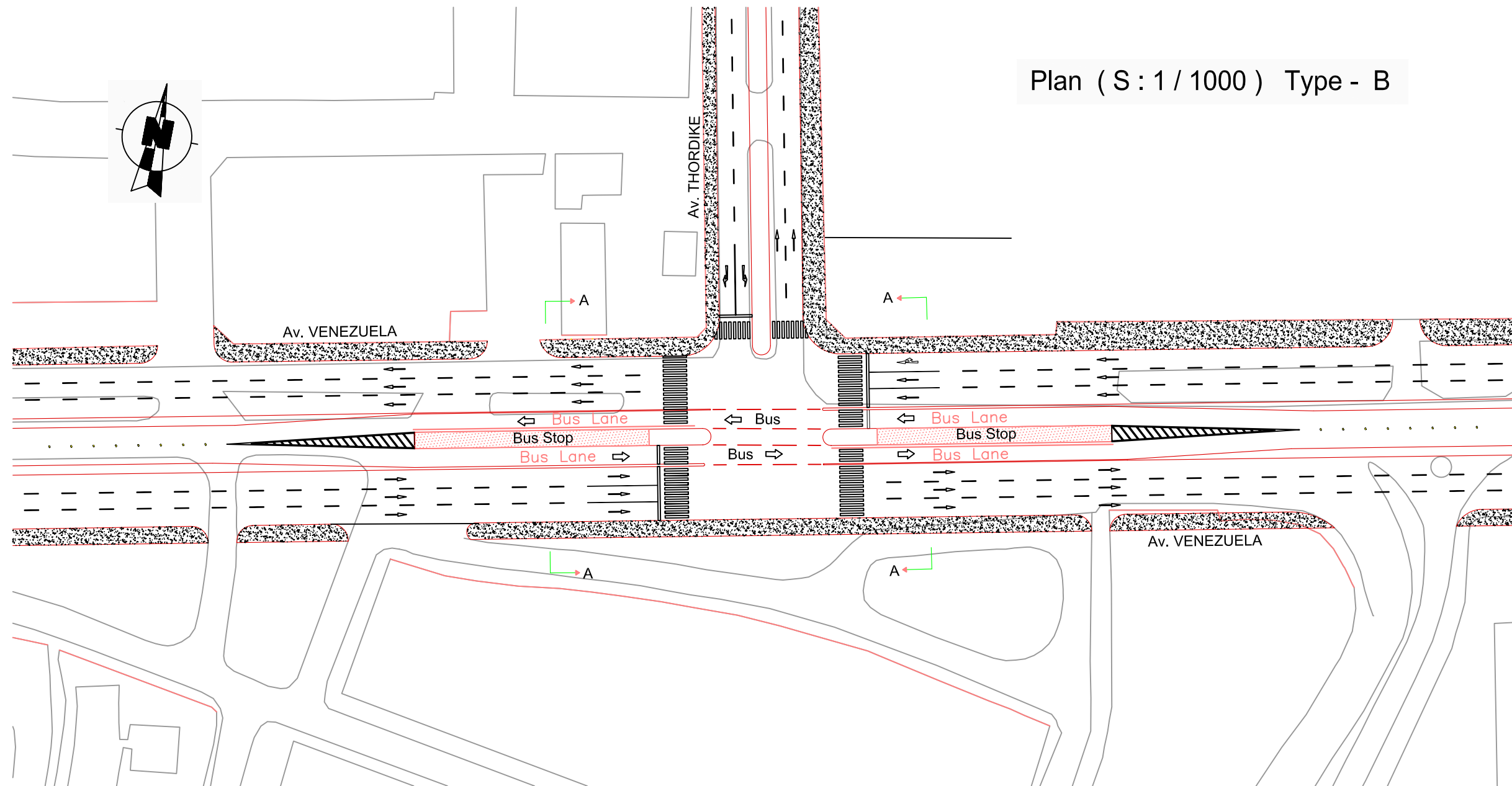
FEASIBILITY STUDY ON URBAN TRANSPORTATION IN THE LIMA AND CALLAO  
METROPOLITAN AREA IN THE REPUBLIC OF PERU

SCALE : Indicated

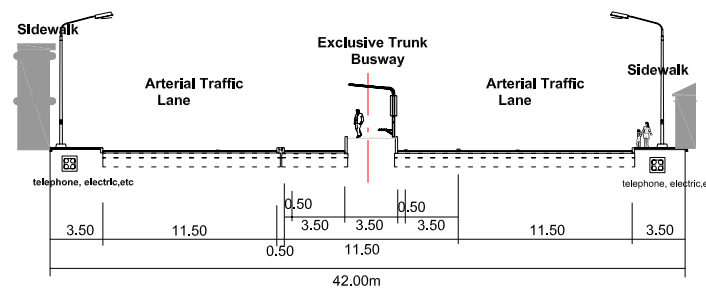
DWG N°: 46 / 80

# Intersection Av. Venezuela - Av. Thordike

Plan ( S : 1 / 1000 ) Type - B



**A - A Section**  
S = 1/500



INTERSECTION  
Av. VENEZUELA - Av. THORDIKE

TRANSPORT COUNCIL OF LIMA AND CALLAO (CTLC)  
MINISTRY OF TRANSPORT AND COMMUNICATION (MTC)

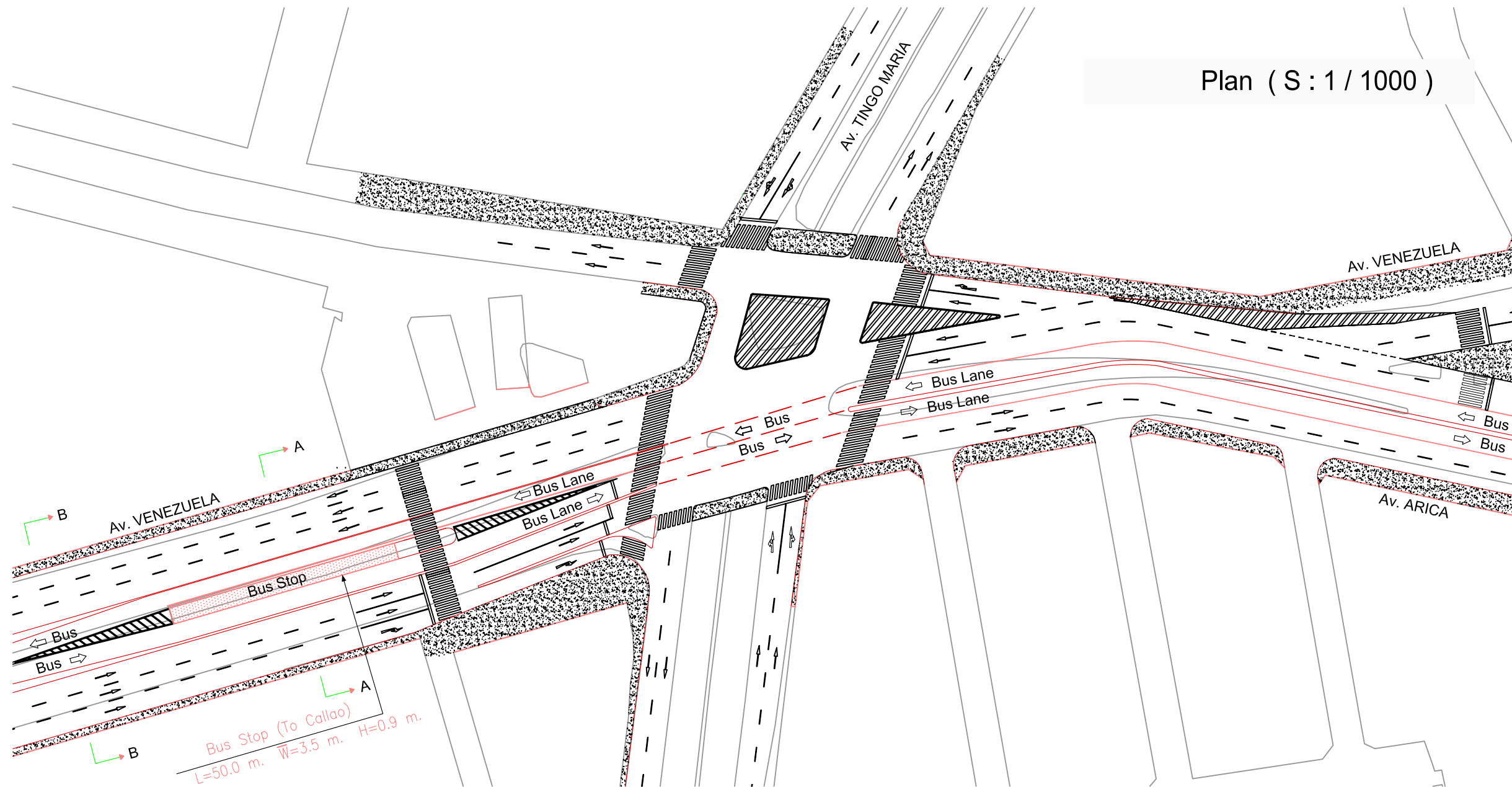
JAPAN INTERNATIONAL  
COOPERATION AGENCY  
( JICA )

FEASIBILITY STUDY ON URBAN TRANSPORTATION IN THE LIMA AND CALLAO  
METROPOLITAN AREA IN THE REPUBLIC OF PERU

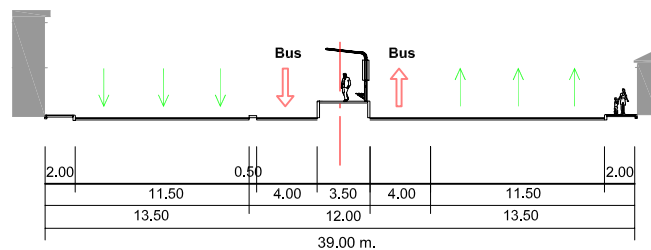
SCALE : Indicated

DWG N°: 47 / 80

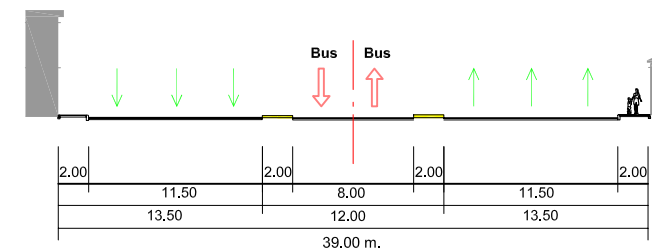
# Intersection Av. Venezuela - Av. Tingo Maria



**A - A Section**  
S = 1/500



**B - B Section**  
S = 1/500



# Intersection Av. Venezuela - Av. Tingo Maria

## ( Traffic Flow Diagram ( Existing ) )



Intersection  
Av. Venezuela - Av. Tingo Maria  
Traffic Flow Diagram (Existing)

TRANSPORT COUNCIL OF LIMA AND CALLAO (CTLC)  
MINISTRY OF TRANSPORT AND COMMUNICATION (MTC)

JAPAN INTERNATIONAL  
COOPERATION AGENCY  
( JICA )

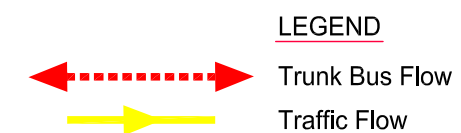
FEASIBILITY STUDY ON URBAN TRANSPORTATION IN THE LIMA AND CALLAO  
METROPOLITAN AREA IN THE REPUBLIC OF PERU

SCALE : 1 / 5,000

DWG N°: 49 / 80

# Intersection Av. Venezuela - Av. Tingo Maria

( Traffic Flow Diagram on Trunk Bus way )



Intersection  
Av. Venezuela - Av. Tingo Maria  
Traffic Flow Diagram on Trunk Bus way

TRANSPORT COUNCIL OF LIMA AND CALLAO (CTLC)  
MINISTRY OF TRANSPORT AND COMMUNICATION (MTC)

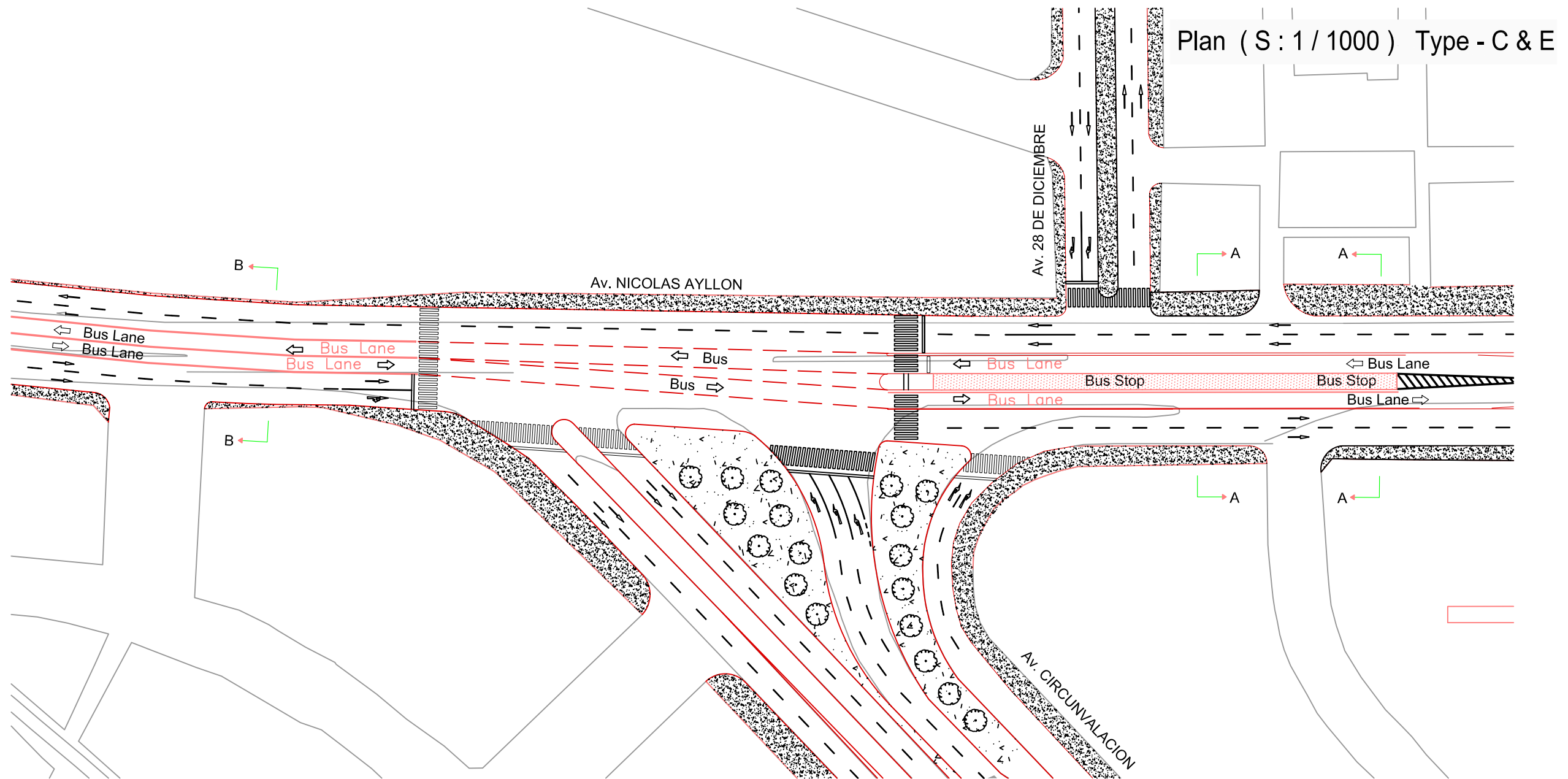
JAPAN INTERNATIONAL  
COOPERATION AGENCY  
( JICA )

FEASIBILITY STUDY ON URBAN TRANSPORTATION IN THE LIMA AND CALLAO  
METROPOLITAN AREA IN THE REPUBLIC OF PERU

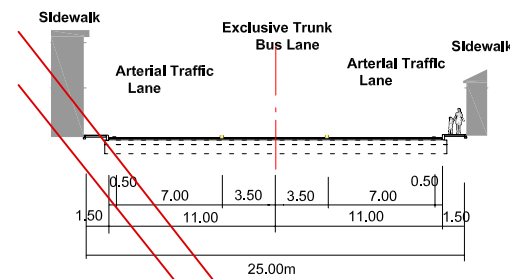
SCALE : 1 / 5,000

DWG N°: 50 / 80

# Intersection Av. Nicolas Ayllon - Av. Circunvalación



**B - B Section**  
S = 1/500



**A - A Section**  
S = 1/500

