

**IMUS**



Republic of the Philippines  
Province of Cavite  
Municipality of Imus

## THE SIXTH SANGGUNIANG BAYAN

Tel No. (046) 471 2536, Telefax No. (046) 471-3226

Excerpt of the Ordinary Second Session (Regular)

July 4, 2006

Conference Rm, SABB Building

Imus, Cavite

### RESOLUTION NO. 2006-629

**A RESOLUTION APPROVING THE IMPLEMENTATION OF THE CAVITE-LAGUNA (CALA) NORTH-SOUTH AND EAST-WEST ROADS PROPOSED BY THE FEASIBILITY STUDY AND IMPLEMENTATION SUPPORT OF THE DPWH AND THE ADOPTION OF THESE ROADS IN THE COMPREHENSIVE LAND USE PLAN OF THE MUNICIPALITY OF IMUS.**

**Sponsored by: Hon. Corazon Z. Del Mundo, MNSA**

**WHEREAS**, the Feasibility Study and Implementation Support of the Cavite-Laguna (CALA) east West National Project of the Department of Public Works and Highways identified two major roads that will traverse the Municipality of Imus and that the same roads would be most beneficial for the economic development of the municipality;

**WHEREAS**, the two roads are known as the CALA North-South Road and the CALA East-West Road with alignments depicted in the attached map;

**WHEREAS**, the CALA North-South Road traverses the barangays of Anabu I-G, Pasong Buaya I, and Buhay na Tubig in the Municipality of Imus;

**WHEREAS**, the CALA East-West Road traverse the barangay of Anabu II-D, Anabu II-E, Malagasang II-C, Pasong Buaya II in the Municipality of Imus;

**WHEREAS**, acknowledging that the construction of the said projects will be highly beneficial to the people of Imus, the Sangguniang Bayan is ready to support and cooperate in the success of the said projects through the protection of the right-of-way by controlling developments and maintaining present land use and zoning classification on the identified road alignment;

**NOW THEREFORE**, on motion of Hon. Mandy I. Ilano, seconded by Hon. Argel Joseph E. Reyes, be it

**RESOLVED**, as it is hereby resolved, to approve and support the implementation of CALA North-South Road and the CALA East-West Road as identified by the Feasibility Study and Implementation Support on the Cavite-Laguna East-West national Road Project of the DPWH

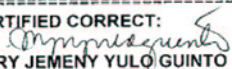
**RESOLVED FURTHER**, to define, delineate and correspondingly adopt two (2) mentioned road projects in the Comprehensive Land Use Plan of the Municipality;

**RESOLVED STILL FURTHER**, to furnish copies of this resolution to Central Office of the department of Public Works and Highways, Metro Manila for appropriate consideration.

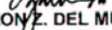
**UNANIMOUSLY APPROVED.**

**ADOPTED**, July 4, 2006.

CERTIFIED CORRECT:

  
MARY JEMENY YULO GUINTO  
Secretary to the Sanggunian

ATTESTED:

  
CORAZON Z. DEL MUNDO, MNSA  
Presiding Officer Pro Tempore

APPROVED:



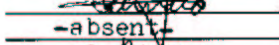

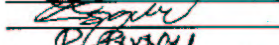
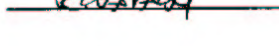

  
ENGR. HOMER T. SAQUILAYAN  
Municipal Mayor

SBIC/RES/20/070406/MJYG/TMZ/MDM  
COA/C/MHARIZ/RES/629

**Republic of the Philippines  
Barangay ANABU I-G  
OFFICE OF THE BARANGAY COUNCIL  
Municipality of Imus**

**EXCERPTS FROM THE MINUTES OF THE MEETING CONDUCTED BY THE BARANGAY COUNCIL OF BARANGAY ANABU I-G, MUNICIPALITY OF IMUS, HELD ON January \_\_, 2006 AT THE BARANGAY HALL.**

Presents:

1. <u>MARCIANO P. ILAS</u>		Brgy. Captain
2. <u>ZOSIMO RODRIGUEZ</u>		Brgy. Kagawad
3. <u>IGNACIO AREVALO</u>		Brgy. Kagawad
4. <u>WILFREDO RAMOS</u>	-absent	Brgy. Kagawad
5. <u>JOCELYN DURAN</u>		Brgy. Kagawad
6. <u>EFREN LARA</u>		Brgy. Kagawad
7. <u>ANGELITO ESGUERRA</u>		Brgy. Kagawad
8. <u>ROBERTO PARAON</u>		Brgy. Kagawad

**RESOLUTION NO. \_\_\_\_\_ Series of 2006**

**“RESOLUTION INTERPOSING NO OBJECTION TO THE IMPLEMENTATION OF THE PROPOSED CAVITE-LAGUNA (CALA) NORTH SOUTH ROAD UNDER THE DPWH FEASIBILITY STUDY AND IMPLEMENTATION SUPPORT FOR THE CALA-EAST WEST NATIONAL ROAD PROJECT AND ENDORSING THE SAME TO THE MUNICIPALITY OF IMUS FOR ADOPTION IN THE COMPREHENSIVE LAND USE PLAN OF THE MUNICIPALITY.”**

WHEREAS, the barangay is one among the barangays comprising the Municipality of Imus, Province of Cavite that needs such beneficial projects such as the Cavite-Laguna (CALA) North-South Road

WHEREAS, the Barangay Anabu I-G is a host for the CALA North-South Road proposed under the DPWH PMO FS – Feasibility Study and Implementation Support for CALA East-West National Road Project as shown in the attached general alignment map of the project.


WHEREAS, upon though discussion and deliberation of the matter, on motion of Kagawad \_\_\_\_\_ duly seconded by all Kagawad members, it was;

RESOLVED, as it is hereby resolved, the request of the DPWH PMO FS through the Feasibility Study and Implementation Support for CALA East-West National Road Project Manager that Barangay Anabu I-G of the Municipality of Imus interposes no objection to construct the CALA North-South Road Project.


RESOLVED FURTHER, that copy of this resolution be forwarded to the DPWH PMO FS for the appropriate consideration and to the Sangguniang Bayan of Imus, Cavite for adoption in the Comprehensive Land Use and Development Plan.

UNANIMOUSLY CARRIED \_\_\_\_\_, 2006

Prepared By:

  
\_\_\_\_\_  
Barangay Secretary

APPROVED:

  
\_\_\_\_\_  
Barangay Chairman



**Republic of the Philippines**  
**Barangay PASONG BUAYA I**  
**OFFICE OF THE BARANGAY COUNCIL**  
**Municipality of Imus**

**EXCERPTS FROM THE MINUTES OF THE MEETING CONDUCTED BY THE BARANGAY COUNCIL OF BARANGAY PASONG BUAYA I, MUNICIPALITY OF IMUS, HELD ON January 06, 2006 AT THE BARANGAY HALL.**

Presents:

1. <u>Federico P. Ramos</u>	<u>[Signature]</u>	Brgy. Captain
2. <u>Reynaldo Genido</u>	<u>[Signature]</u>	Brgy. Kagawad
3. <u>Felix C. Pakingan</u>	<u>[Signature]</u>	Brgy. Kagawad
4. <u>Lucerio Sarte</u>	<u>[Signature]</u>	Brgy. Kagawad
5. <u>Rustico Satingin</u>	<u>[Signature]</u>	Brgy. Kagawad
6. <u>Elpidio Bariso</u>	<u>[Signature]</u>	Brgy. Kagawad
7. <u>Milo Ramos Sr.</u>	<u>[Signature]</u>	Brgy. Kagawad
8. <u>Democrito Pakingan</u>	<u>[Signature]</u>	Brgy. Kagawad

**RESOLUTION NO. 01 Series of 2006**

**"RESOLUTION INTERPOSING NO OBJECTION TO THE IMPLEMENTATION OF THE PROPOSED CAVITE-LAGUNA (CALA) NORTH SOUTH ROAD UNDER THE DPWH FEASIBILITY STUDY AND IMPLEMENTATION SUPPORT FOR THE CALA-EAST WEST NATIONAL ROAD PROJECT AND ENDORSING THE SAME TO THE MUNICIPALITY OF IMUS FOR ADOPTION IN THE COMPREHENSIVE LAND USE PLAN OF THE MUNICIPALITY."**

WHEREAS, the barangay is one among the barangays comprising the Municipality of Imus, Province of Cavite that needs such beneficial projects such as the Cavite-Laguna (CALA) North-South Road

WHEREAS, the Barangay Pasong Buaya I is a host for the CALA North-South Road proposed under the DPWH PMO FS – Feasibility Study and Implementation Support for CALA East-West National Road Project as shown in the attached general alignment map of the project.

WHEREAS, upon though discussion and deliberation of the matter, on motion of Kagawad Felix Pakingan duly seconded by all Kagawad members, it was;

RESOLVED, as it is hereby resolved, the request of the DPWH PMO FS through the Feasibility Study and Implementation Support for CALA East-West National Road Project Manager that Barangay Pasong Buaya I of the Municipality of Imus interposes no objection to construct the CALA North-South Road Project.

RESOLVED FURTHER, that copy of this resolution be forwarded to the DPWH PMO FS for the appropriate consideration and to the Sangguniang Bayan of Imus, Cavite for adoption in the Comprehensive Land Use and Development Plan.

UNANIMOUSLY CARRIED January 06, 2006

Prepared By:

[Signature]  
Timoteo Arevalo  
 Barangay Secretary

APPROVED:

[Signature]  
Federico Ramos  
 Barangay Chairman