
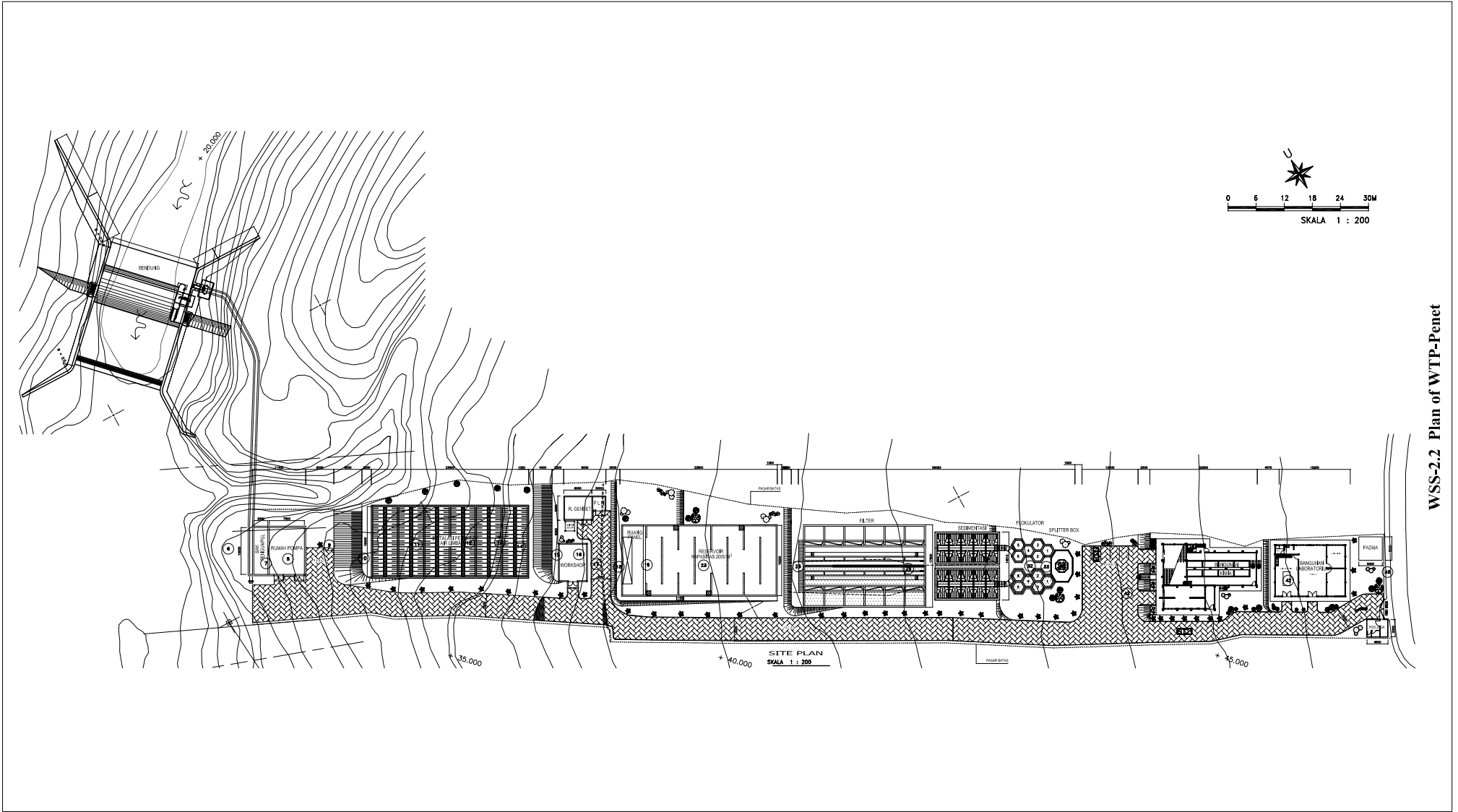


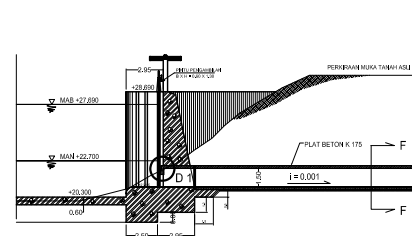
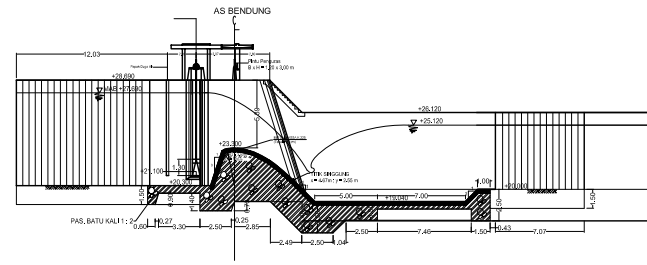
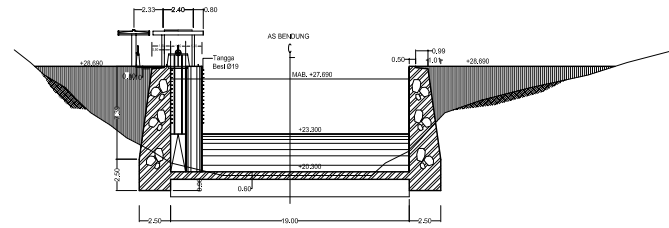
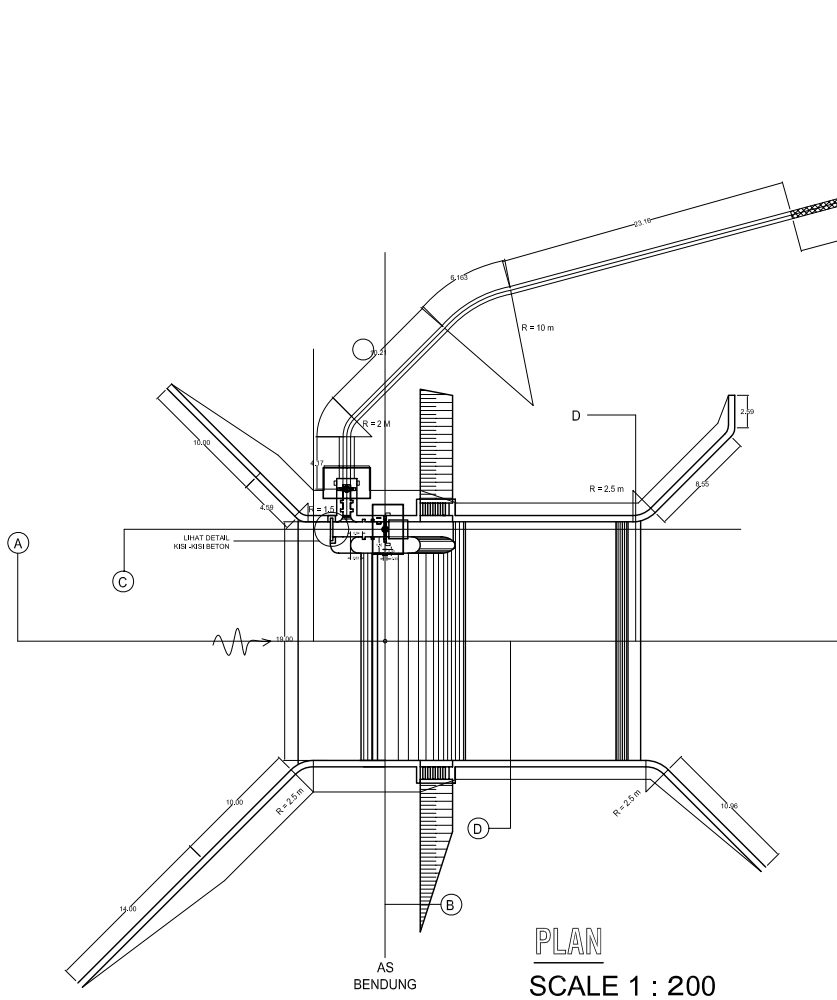
A2 Water Supply System

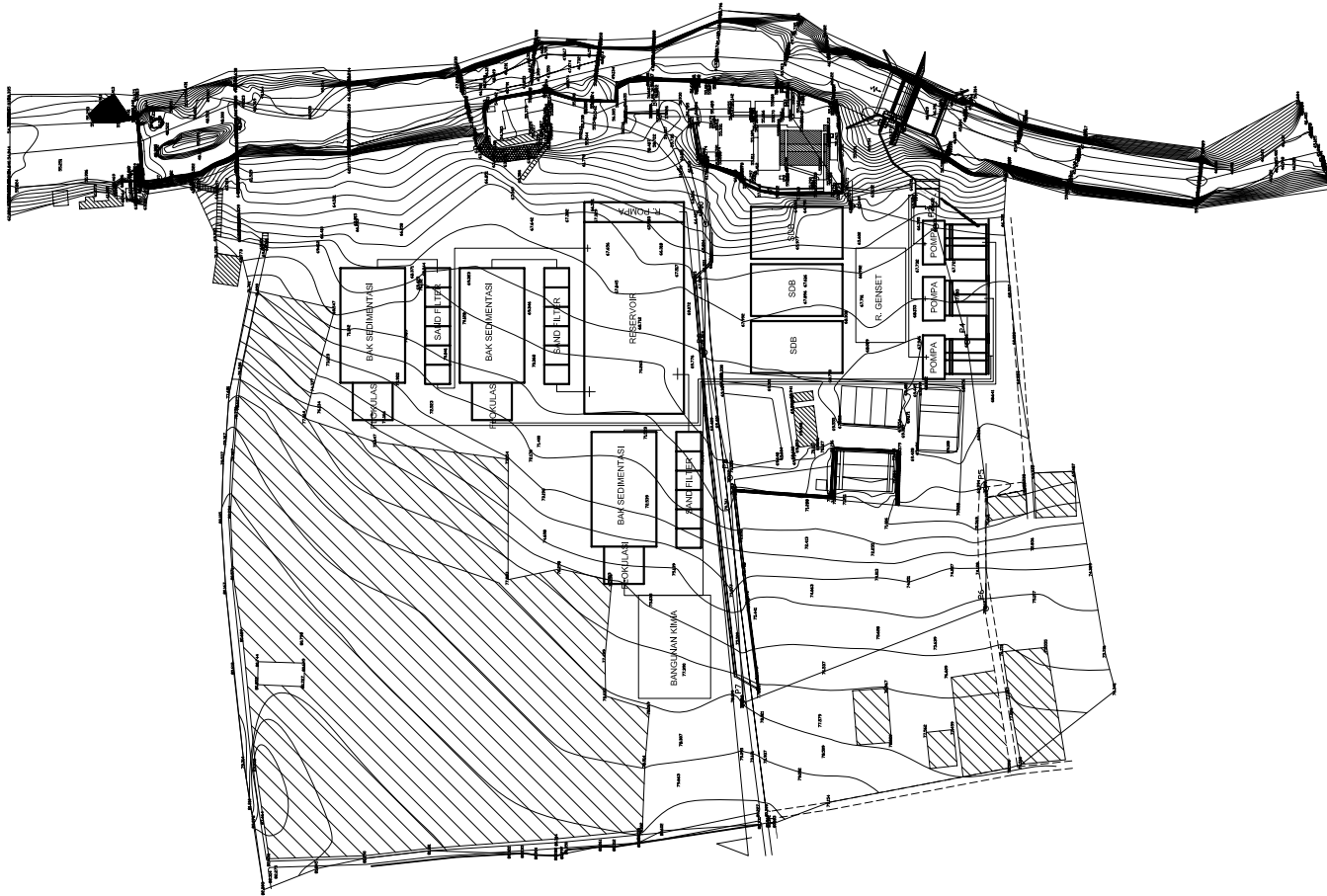


WSS-2.1 Overall Plan of WTP-Penet
A2-1

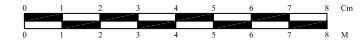


WSS-2.2 Plan of WTP-Fenet



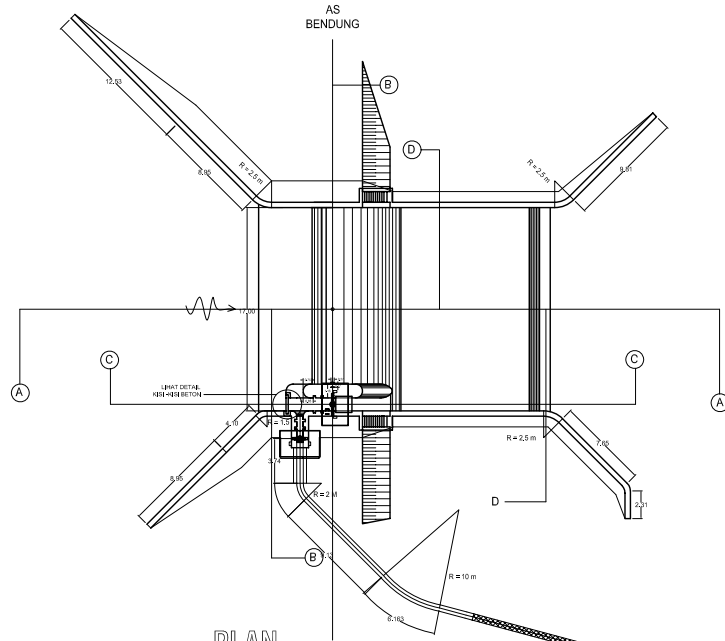


SKALA 1 : 1000

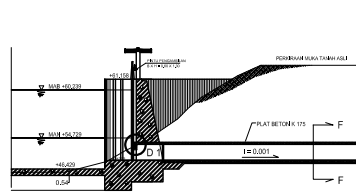


LEGENDA	
	TITIK POLIGON
	INSTALASI
	L.P. VOLLY
	BANGUNAN
	PEMUKIMAN
	PURA
	JALAN
	JALAN TANAH
	JEMBATAN
	PAGAR
	PARIT
	GARIS KONTUR
	DAM

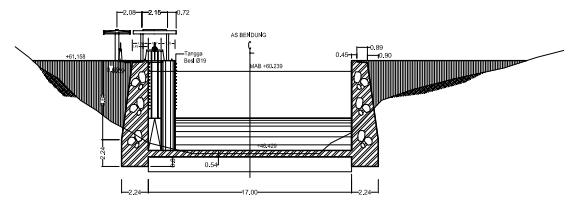
WSS-2.4 Plan of WTP-Ayung



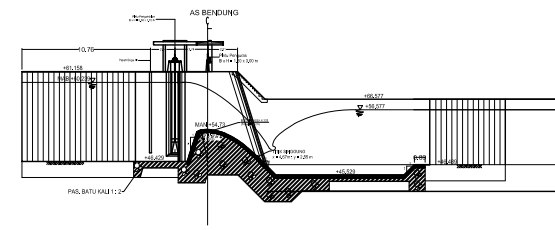
PLAN
SCALE 1 : 200



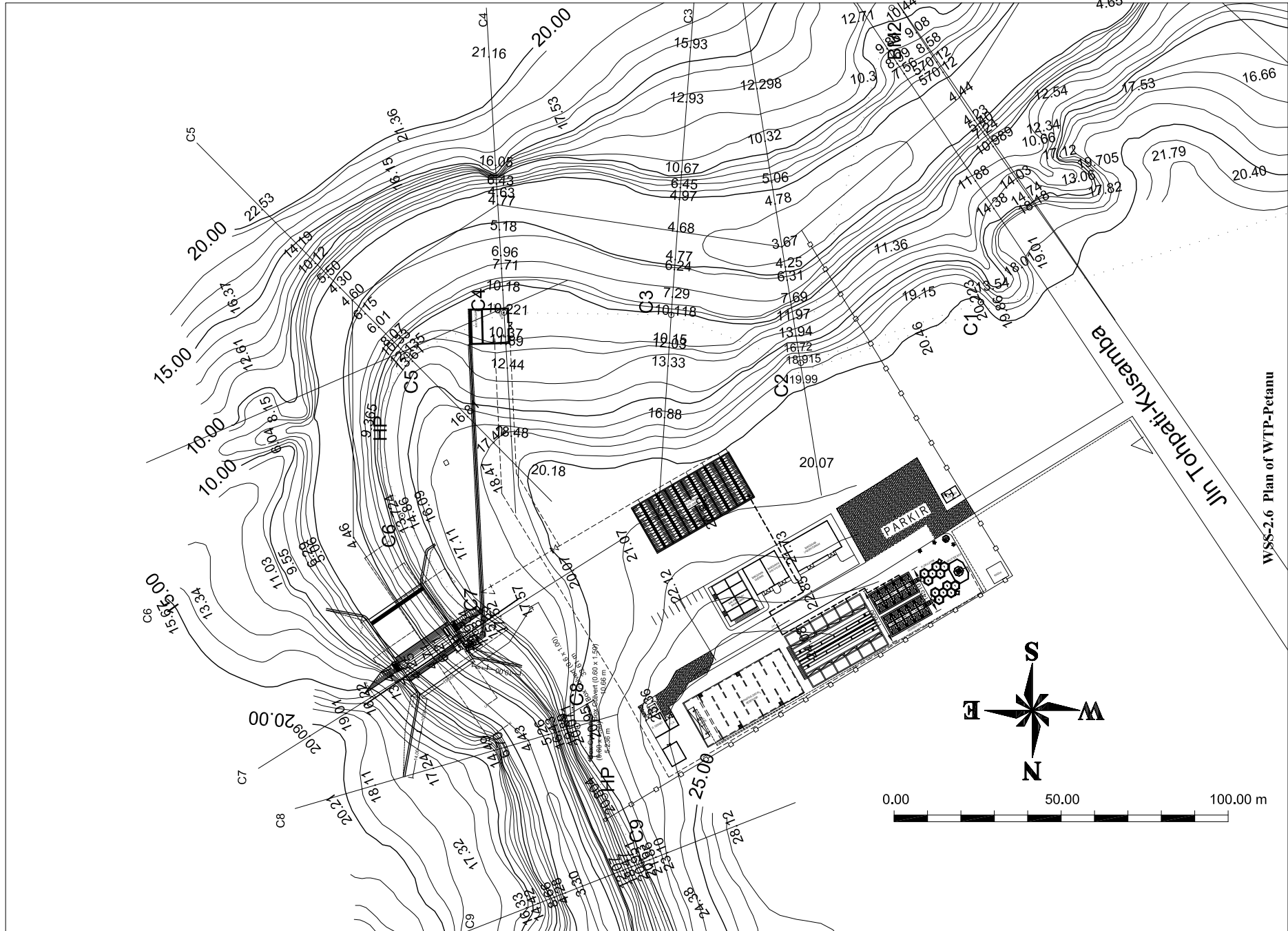
SECTION E-E
SCALE 1 : 200



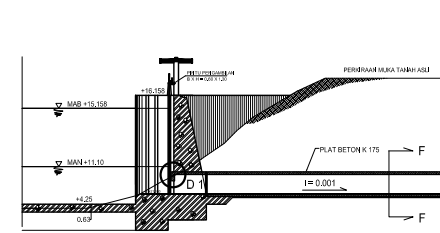
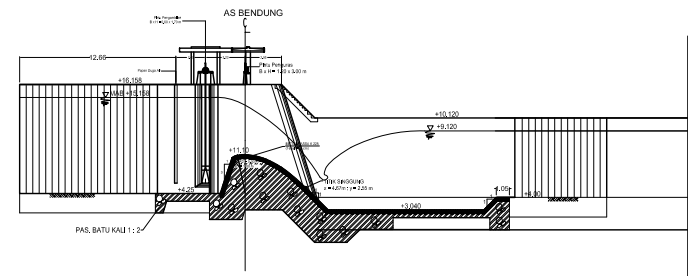
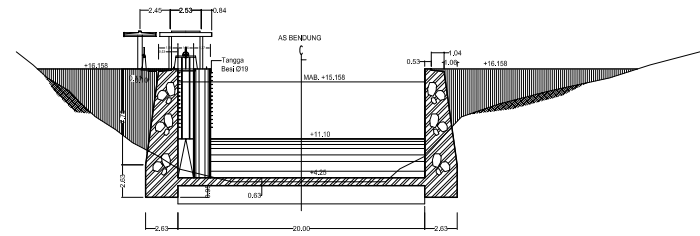
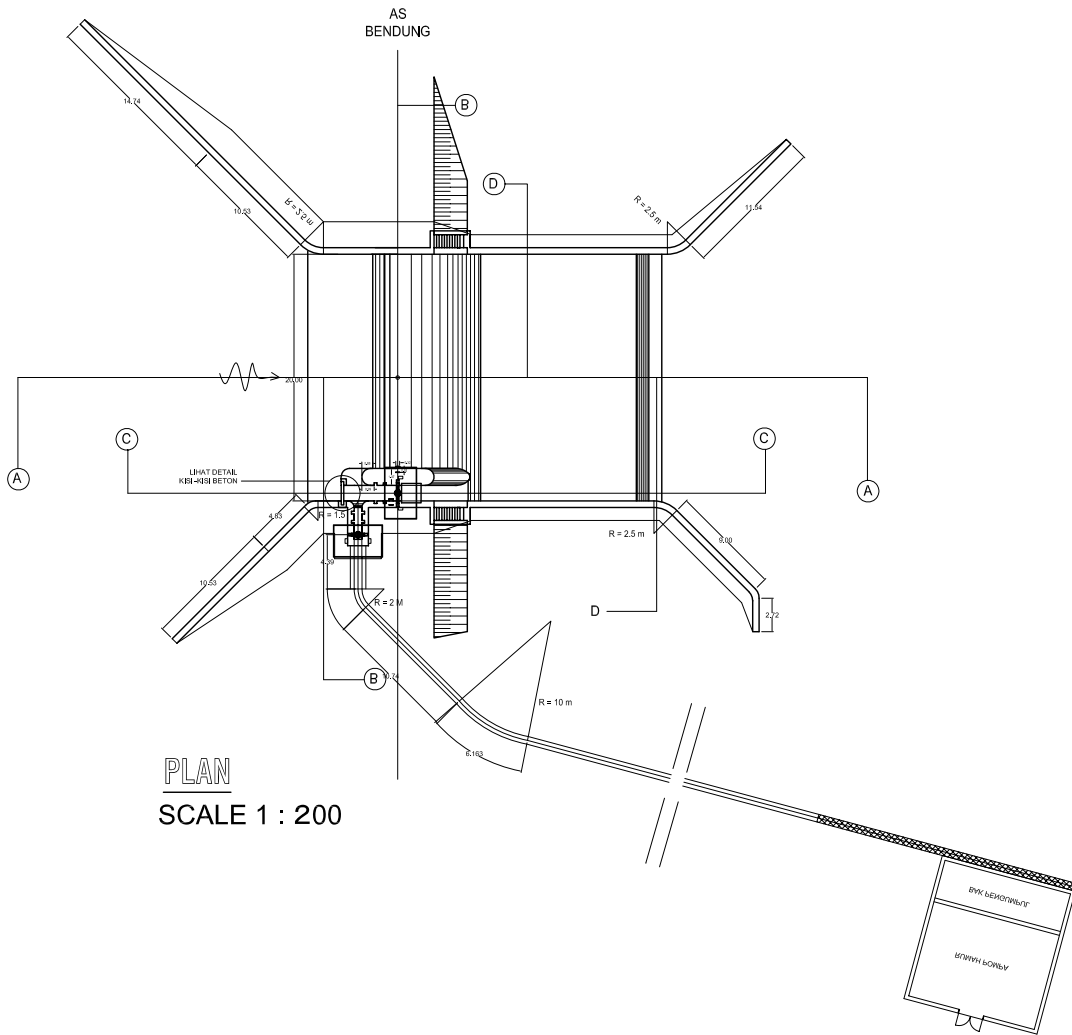
SECTION B - B
SCALE 1 : 200



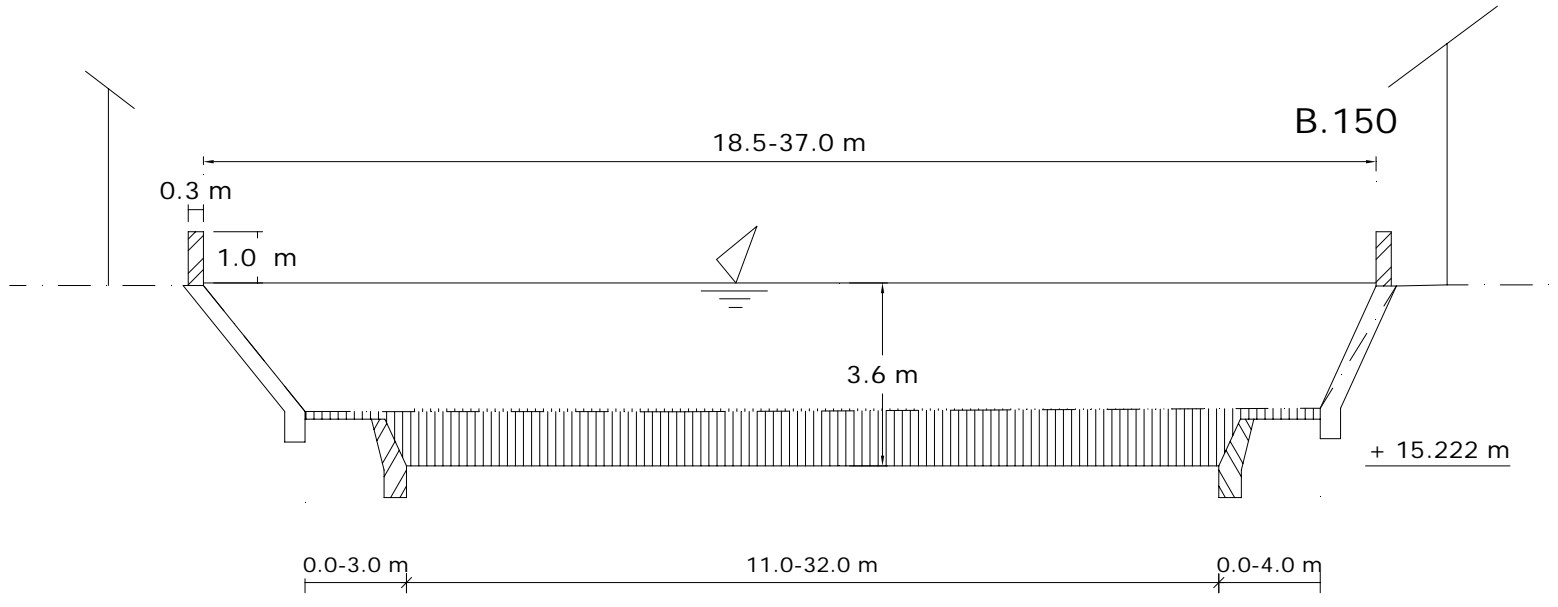
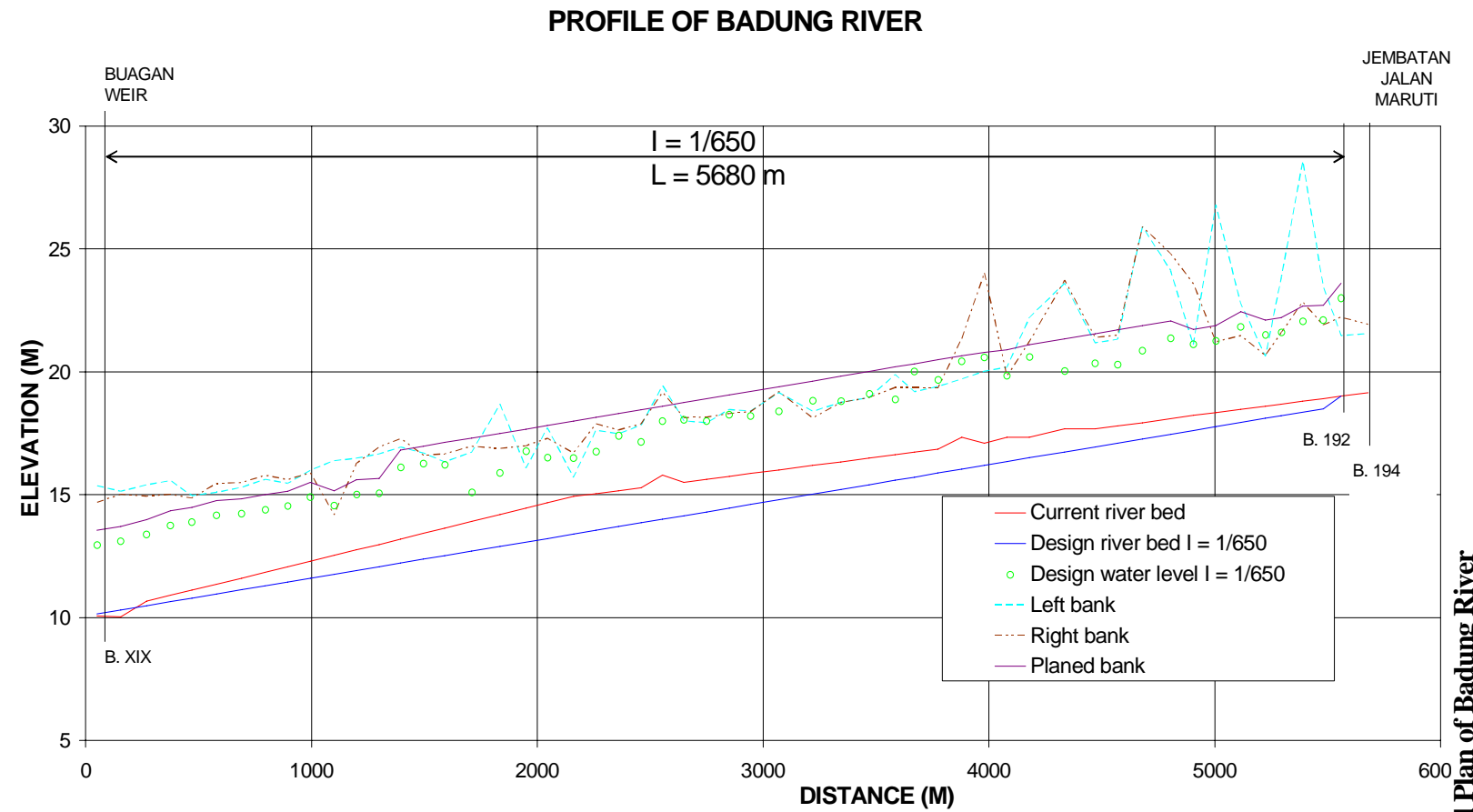
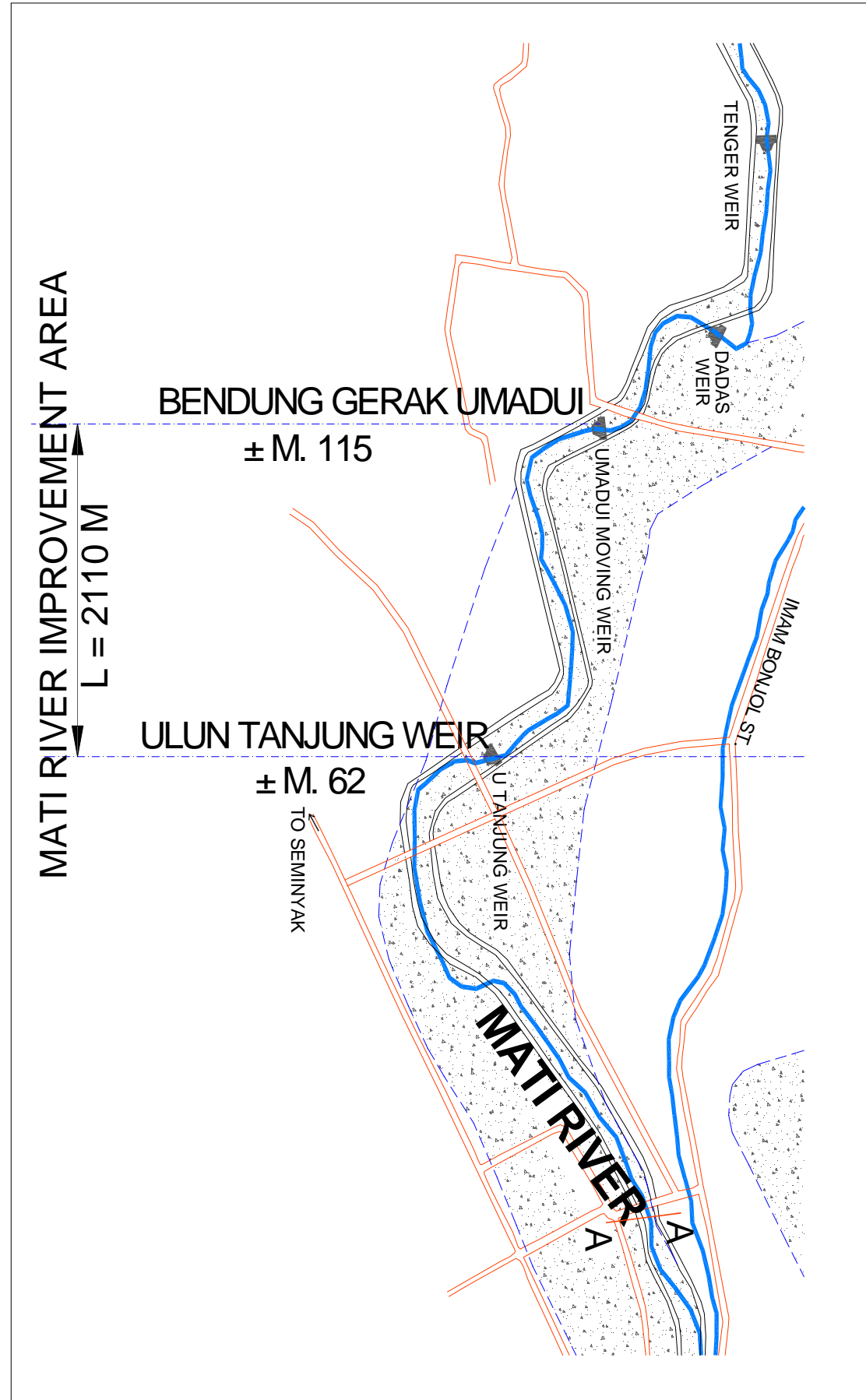
SECTION A - A
SCALE 1 : 200



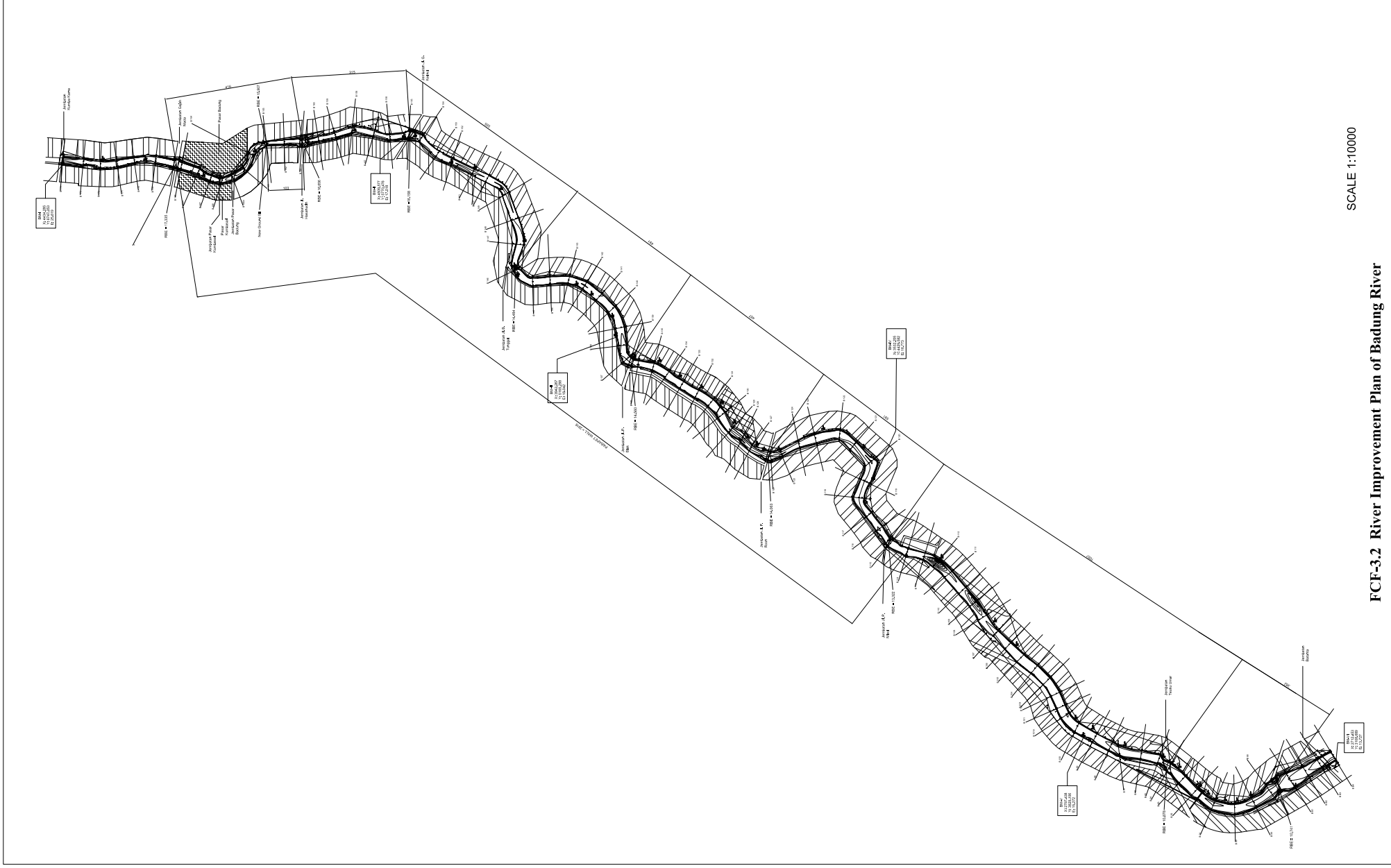
WSS-2.6 Plan of WTP-Petanu



A3 Floor Control Facility of Badung River and Mati River



FCF-3.1 River Improvement Overall Plan of Badung River
A3-1



SCALE 1:10000

FCF-3.2 River Improvement Plan of Badung River