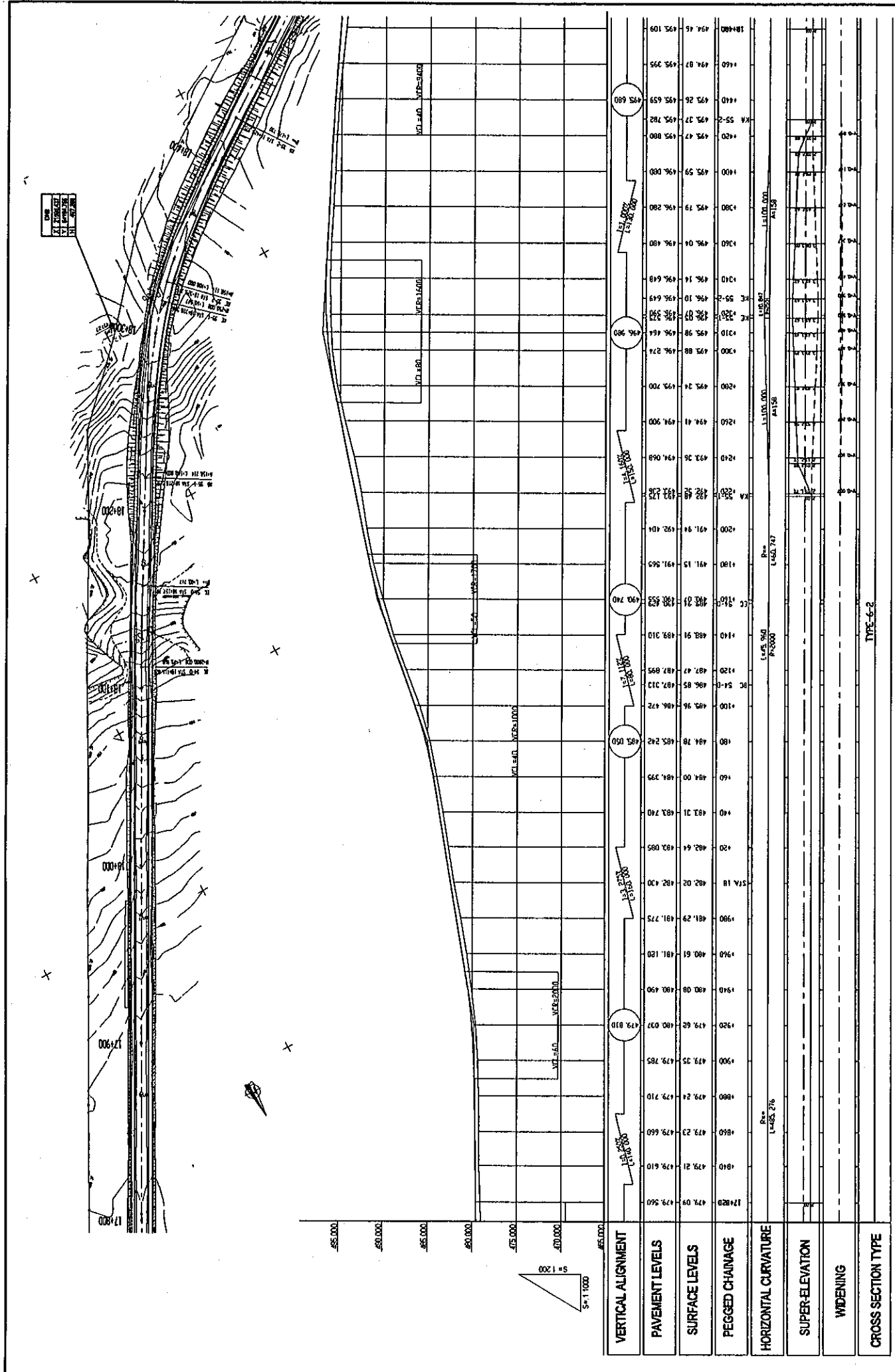
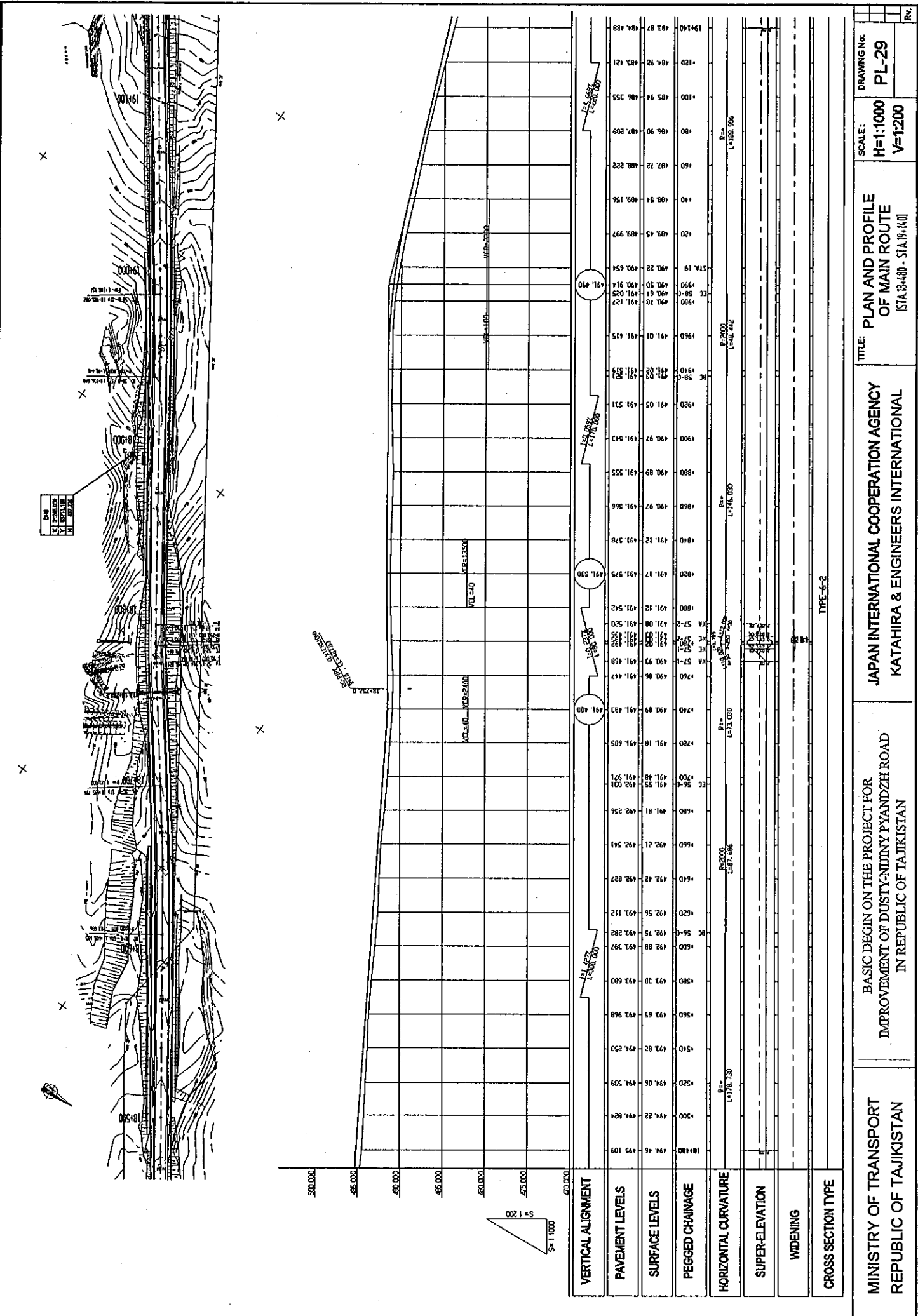


VERTICAL ALIGNMENT	PAVEMENT LEVELS	SURFACE LEVELS	PEGGED CHAINAGE	HORIZONTAL CURVATURE	SUPER-ELEVATION	WIDENING	CROSS SECTION TYPE
475.614	475.59	476.283	17160				
476.674	476.66	476.287	17170				
477.154	477.14	476.154	17180				
478.06	478.06	476.287	17190				
478.37	478.37	476.693	17200				
478.87	478.87	477.267	17210				
479.710	479.710	477.842	17220				
479.851	479.851	477.842	17230				
479.851	479.851	477.842	17240				
479.851	479.851	477.842	17250				
479.851	479.851	477.842	17260				
479.851	479.851	477.842	17270				
479.851	479.851	477.842	17280				
479.851	479.851	477.842	17290				
479.851	479.851	477.842	17300				
479.851	479.851	477.842	17310				
479.851	479.851	477.842	17320				
479.851	479.851	477.842	17330				
479.851	479.851	477.842	17340				
479.851	479.851	477.842	17350				
479.851	479.851	477.842	17360				
479.851	479.851	477.842	17370				
479.851	479.851	477.842	17380				
479.851	479.851	477.842	17390				
479.851	479.851	477.842	17400				
479.851	479.851	477.842	17410				
479.851	479.851	477.842	17420				
479.851	479.851	477.842	17430				
479.851	479.851	477.842	17440				
479.851	479.851	477.842	17450				
479.851	479.851	477.842	17460				
479.851	479.851	477.842	17470				
479.851	479.851	477.842	17480				
479.851	479.851	477.842	17490				
479.851	479.851	477.842	17500				
479.851	479.851	477.842	17510				
479.851	479.851	477.842	17520				
479.851	479.851	477.842	17530				
479.851	479.851	477.842	17540				
479.851	479.851	477.842	17550				
479.851	479.851	477.842	17560				
479.851	479.851	477.842	17570				
479.851	479.851	477.842	17580				
479.851	479.851	477.842	17590				
479.851	479.851	477.842	17600				
479.851	479.851	477.842	17610				
479.851	479.851	477.842	17620				
479.851	479.851	477.842	17630				
479.851	479.851	477.842	17640				
479.851	479.851	477.842	17650				
479.851	479.851	477.842	17660				
479.851	479.851	477.842	17670				
479.851	479.851	477.842	17680				
479.851	479.851	477.842	17690				
479.851	479.851	477.842	17700				
479.851	479.851	477.842	17710				
479.851	479.851	477.842	17720				
479.851	479.851	477.842	17730				
479.851	479.851	477.842	17740				
479.851	479.851	477.842	17750				
479.851	479.851	477.842	17760				
479.851	479.851	477.842	17770				
479.851	479.851	477.842	17780				
479.851	479.851	477.842	17790				
479.851	479.851	477.842	17800				
479.851	479.851	477.842	17810				
479.851	479.851	477.842	17820				

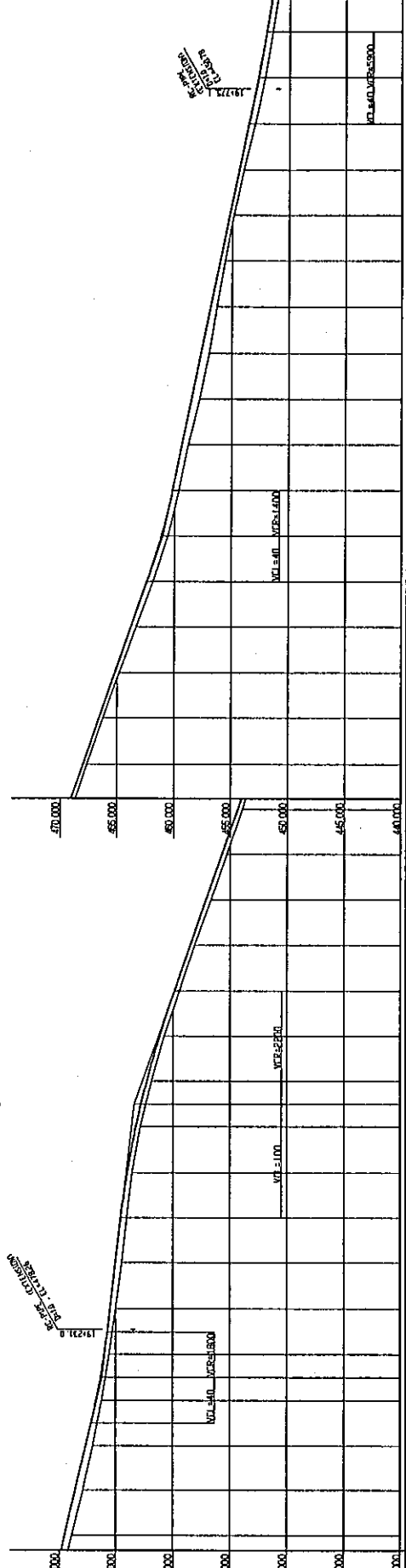
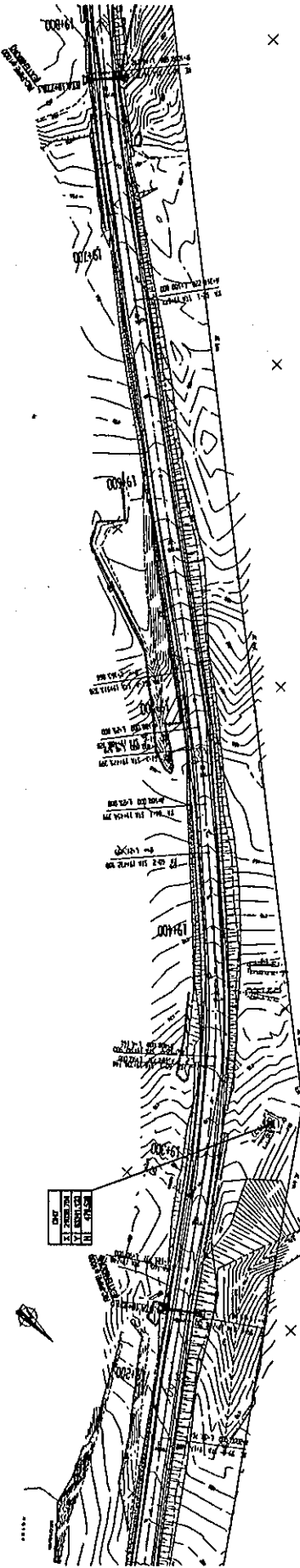
MINISTRY OF TRANSPORT REPUBLIC OF TAJIKISTAN	BASIC DESIGN ON THE PROJECT FOR IMPROVEMENT OF DUSTY-NUJINY PYANDZH ROAD IN REPUBLIC OF TAJIKISTAN	JAPAN INTERNATIONAL COOPERATION AGENCY KATAHIRA & ENGINEERS INTERNATIONAL	TITLE: PLAN AND PROFILE OF MAIN ROUTE (STA 17+160 - STA 17+820)	SCALE: H=1:1000 V=1:200	DRAWING No: PL-27
			Rv.		



DRAWING NO:		PL-28
SCALE:		H=1:1000 V=1:200
TITLE: PLAN AND PROFILE OF MAIN ROUTE (STA 17+820 - STA 18+480)		
JAPAN INTERNATIONAL COOPERATION AGENCY KATAHIRA & ENGINEERS INTERNATIONAL		
BASIC DESIGN ON THE PROJECT FOR IMPROVEMENT OF DUSTY-NIINY PYANDZH ROAD IN REPUBLIC OF TAJIKISTAN		
MINISTRY OF TRANSPORT REPUBLIC OF TAJIKISTAN		

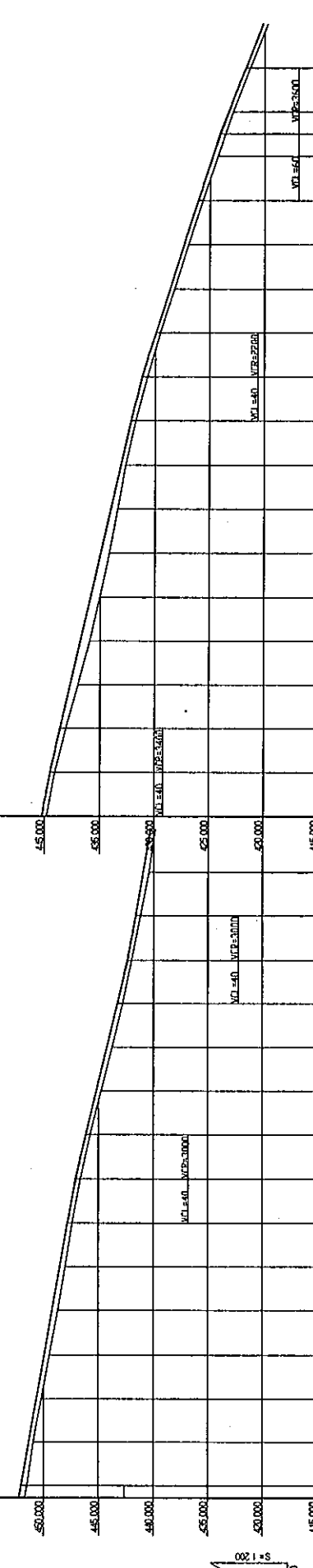
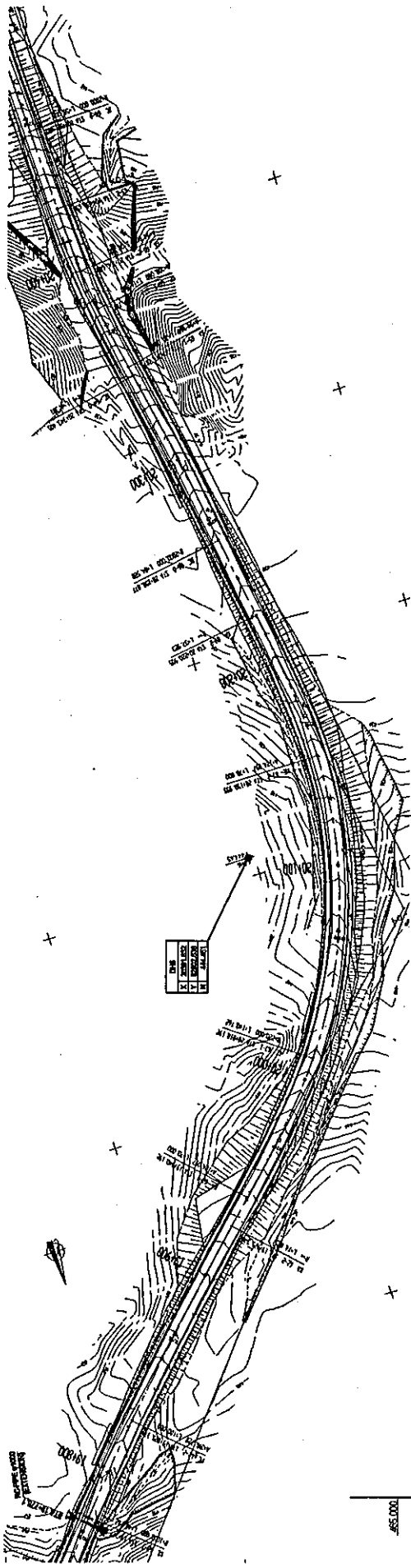


MINISTRY OF TRANSPORT REPUBLIC OF TAJIKISTAN		BASIC DESIGN ON THE PROJECT FOR IMPROVEMENT OF DUSTY-NUJINY PYANDZH ROAD IN REPUBLIC OF TAJIKISTAN		JAPAN INTERNATIONAL COOPERATION AGENCY KATAHIRA & ENGINEERS INTERNATIONAL	TITLE: PLAN AND PROFILE OF MAIN ROUTE (STA. 00+000 - STA. 09+000)	SCALE: H=1:1000 V=1:2000	DRAWING No: PL-29	No.
			TYPE 6-2					



VERTICAL ALIGNMENT	PAVEMENT LEVELS	SURFACE LEVELS	PEGGED CHANGE	HORIZONTAL CURVATURE	SUPER-ELEVATION	WIDENING	CROSS SECTION TYPE
484.880	483.87	483.87					
484.88	483.54	483.54					
482.27	482.90	482.90					
482.01	482.50	482.50					
481.24	481.73	481.73					
481.34	481.24	481.24					
481.09	481.09	481.09					
480.58	480.58	480.58					
480.32	480.32	480.32					
480.27	480.27	480.27					
480.20	480.20	480.20					
480.00	480.00	480.00					
479.99	480.00	480.00					
479.76	480.29	480.29					
479.46	480.02	480.02					
479.05	479.54	479.54					
478.55	478.97	478.97					
478.83	478.26	478.26					
477.35	477.78	477.78					
477.00	477.00	477.00					
476.76	476.18	476.18					
474.46	474.84	474.84					
473.09	473.49	473.49					
471.67	472.11	472.11					
470.77	471.21	471.21					
470.80	470.75	470.75					
469.31	469.77	469.77					
468.94	469.38	469.38					
467.82	467.92	467.92					
467.05	467.37	467.37					
466.26	466.56	466.56					
465.30	465.62	465.62					
464.82	465.17	465.17					
463.32	463.79	463.79					
461.07	462.48	462.48					
461.59	461.15	461.15					
460.64	460.18	460.18					
459.64	459.35	459.35					
458.80	458.52	458.52					
457.99	457.69	457.69					
456.12	455.82	455.82					
455.84	455.19	455.19					
453.95	454.36	454.36					
453.02	453.52	453.52					
452.12	452.71	452.71					
451.49	452.00	452.00					

MINISTRY OF TRANSPORT REPUBLIC OF TAJIKISTAN	BASIC DESIGN ON THE PROJECT FOR IMPROVEMENT OF DUSTY-NIINY PYANDZH ROAD IN REPUBLIC OF TAJIKISTAN	JAPAN INTERNATIONAL COOPERATION AGENCY KATAHIRA & ENGINEERS INTERNATIONAL	TITLE: PLAN AND PROFILE OF MAIN ROUTE (STA 19+100 - STA 19+800)	SCALE: H=1:1000 V=1:200	DRAWING NO: PL-30
			REV.		



VERTICAL ALIGNMENT	PAVEMENT LEVELS	SURFACE LEVELS	PEGGED CHANGE	HORIZONTAL CURVATURE	SUPER-ELEVATION	WIDENING	CROSS SECTION TYPE
415.000	415.000	415.000	415.000	1:100.000	0.000		
420.000	420.000	420.000	420.000	1:100.000	0.000		
425.000	425.000	425.000	425.000	1:100.000	0.000		
430.000	430.000	430.000	430.000	1:100.000	0.000		
435.000	435.000	435.000	435.000	1:100.000	0.000		
440.000	440.000	440.000	440.000	1:100.000	0.000		
445.000	445.000	445.000	445.000	1:100.000	0.000		
450.000	450.000	450.000	450.000	1:100.000	0.000		
455.000	455.000	455.000	455.000	1:100.000	0.000		
460.000	460.000	460.000	460.000	1:100.000	0.000		
465.000	465.000	465.000	465.000	1:100.000	0.000		

MINISTRY OF TRANSPORT
REPUBLIC OF TAJIKISTAN

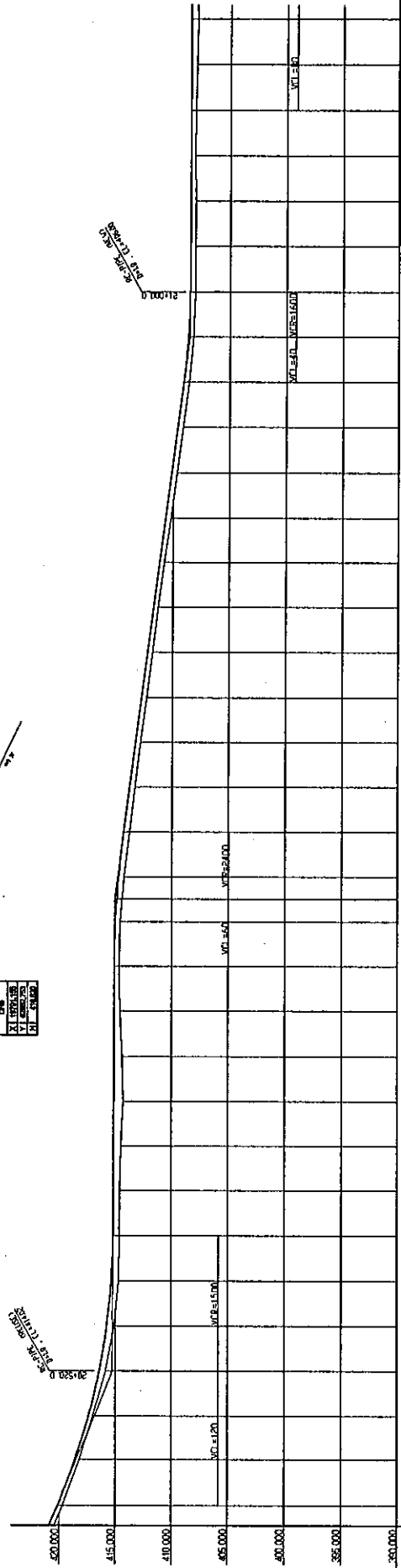
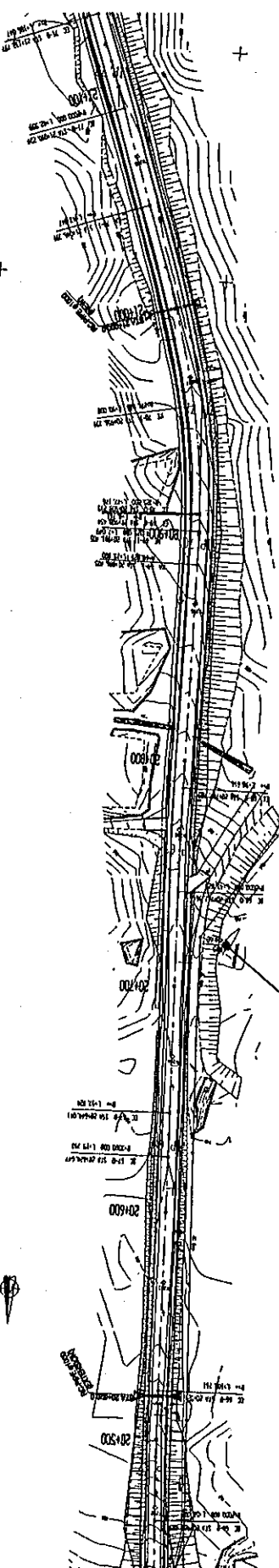
BASIC DESIGN ON THE PROJECT FOR
IMPROVEMENT OF DUSTY-NILINY PYANDZH ROAD
IN REPUBLIC OF TAJIKISTAN

JAPAN INTERNATIONAL COOPERATION AGENCY
KATAHIRA & ENGINEERS INTERNATIONAL

PLAN AND PROFILE
OF MAIN ROUTE
(STA 19+800 - STA 20+460)

DRAWING NO: **PL-31**
SCALE: **H=1:1000**
V=1:200

TYPE 6-2



VERTICAL ALIGNMENT	415.200	415.230	415.100	415.570	408.500
PAVEMENT LEVELS	418.820	418.820	418.820	418.820	408.500
SURFACE LEVELS	418.950	418.578	418.778	418.699	408.500
PEGGED CHAINAGE	418.99	412.391	418.612	412.272	408.500
HORIZONTAL CURVATURE	1:20000	1:20000	1:45000	1:45000	1:45000
SUPER-ELEVATION	0.000	0.000	0.000	0.000	0.000
WIDENING	0.000	0.000	0.000	0.000	0.000
CROSS SECTION TYPE					

MINISTRY OF TRANSPORT
REPUBLIC OF TAJIKISTAN

BASIC DESIGN ON THE PROJECT FOR
IMPROVEMENT OF DUSTY-NUJNY PYANDZH ROAD
IN REPUBLIC OF TAJIKISTAN

JAPAN INTERNATIONAL COOPERATION AGENCY
KATAHIRA & ENGINEERS INTERNATIONAL

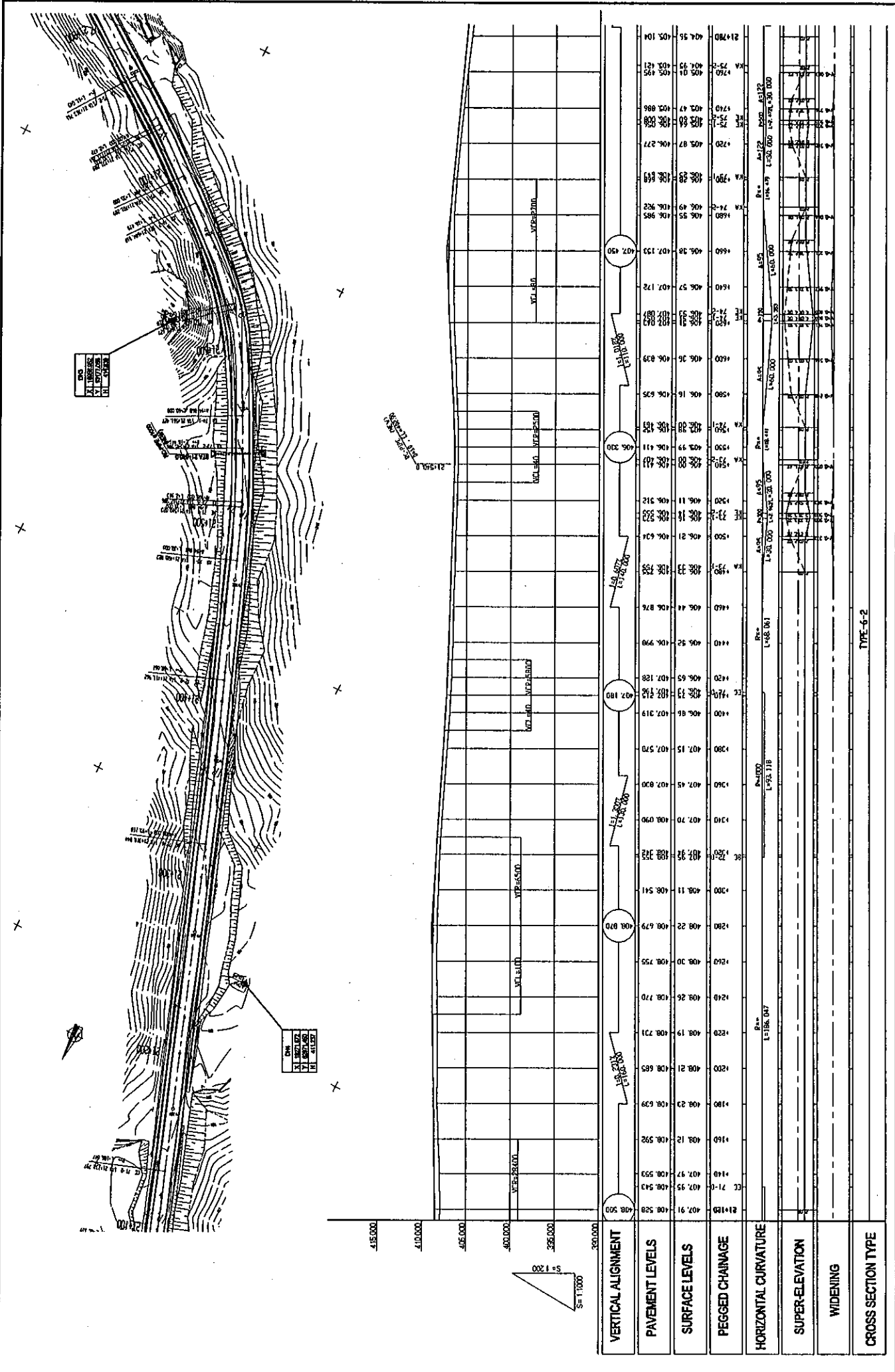
TYPE-6-2

TITLE: PLAN AND PROFILE
OF MAIN ROUTE
(STA. 20+400 - STA. 7+120)

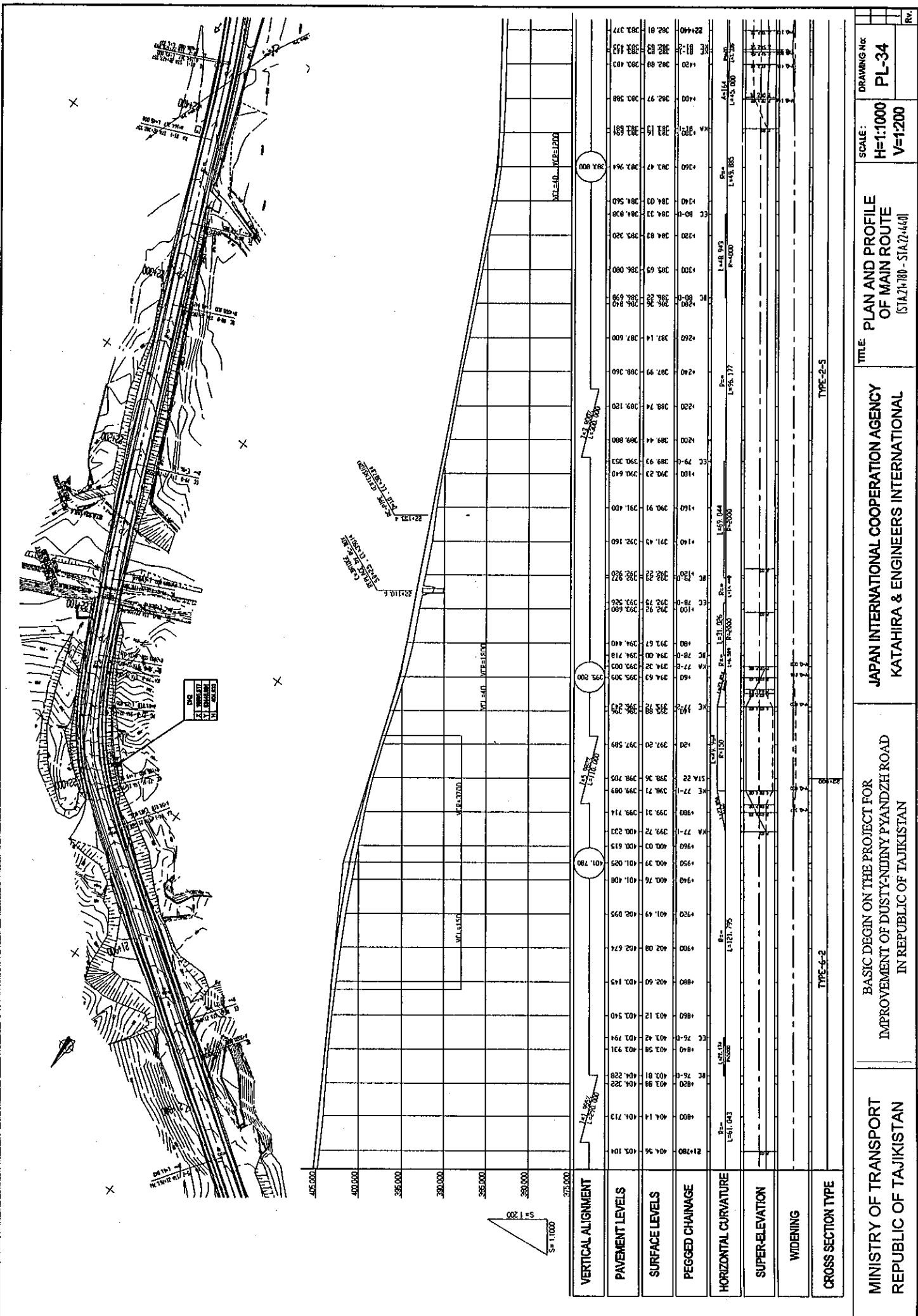
SCALE: H=1:1000
V=1:200

DRAWING NO: PL-32

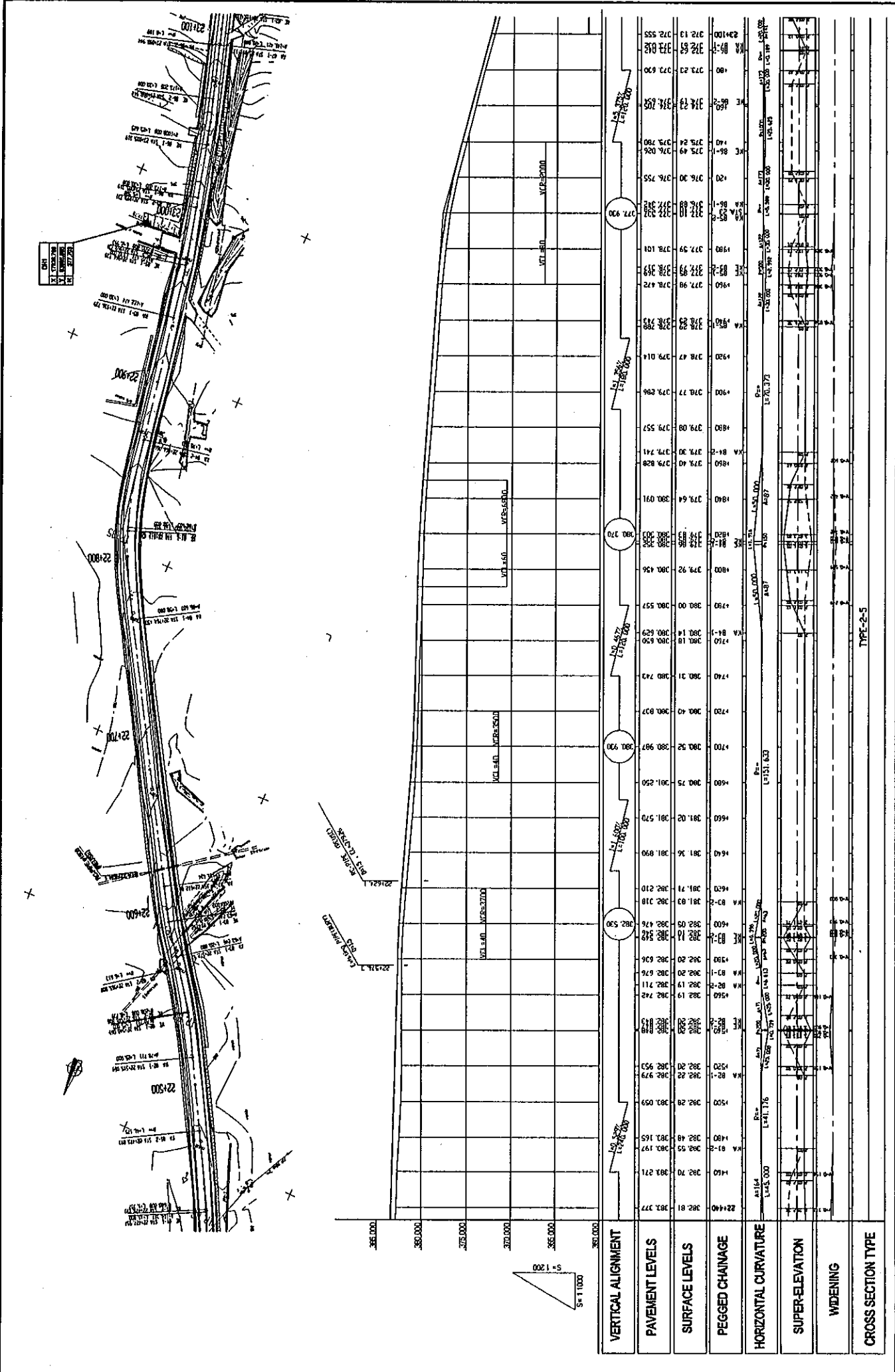
REV.



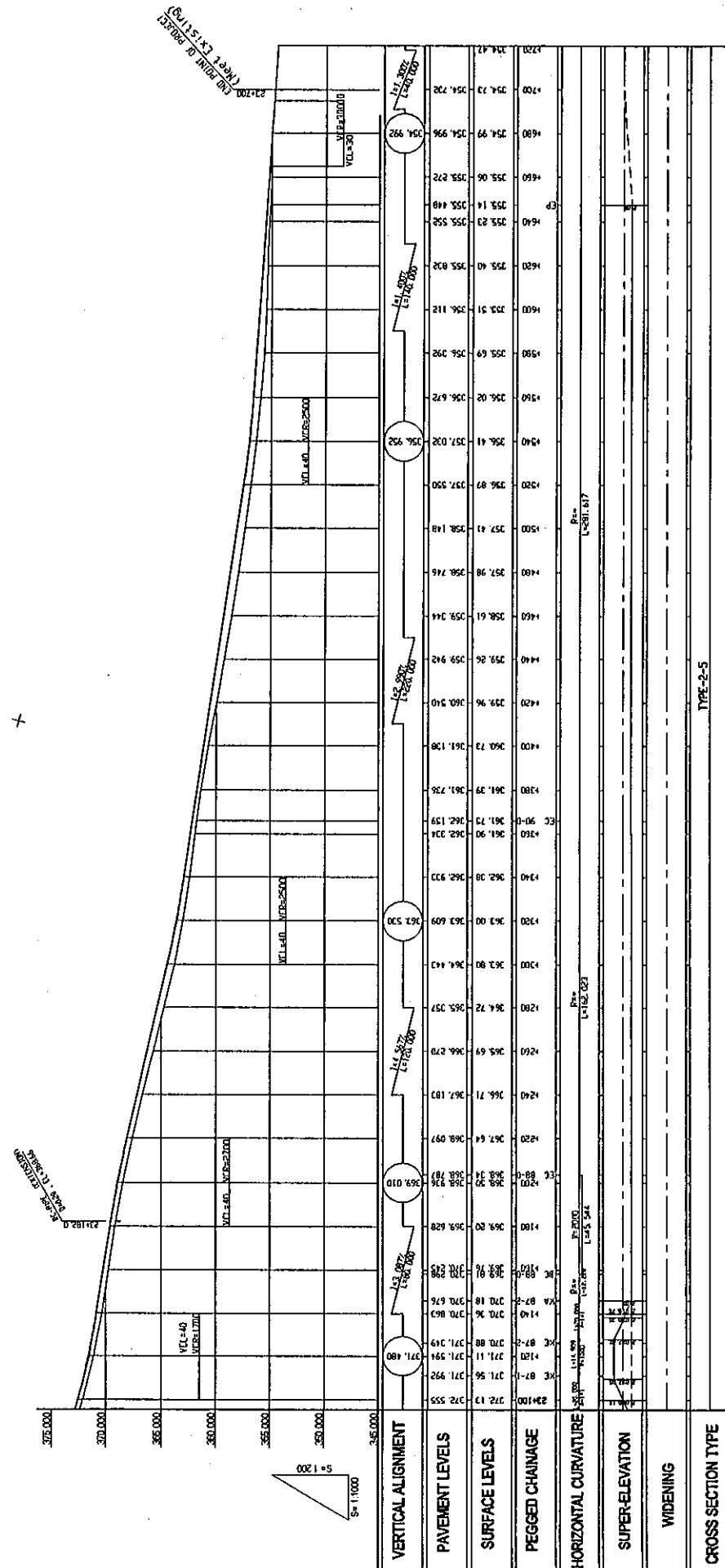
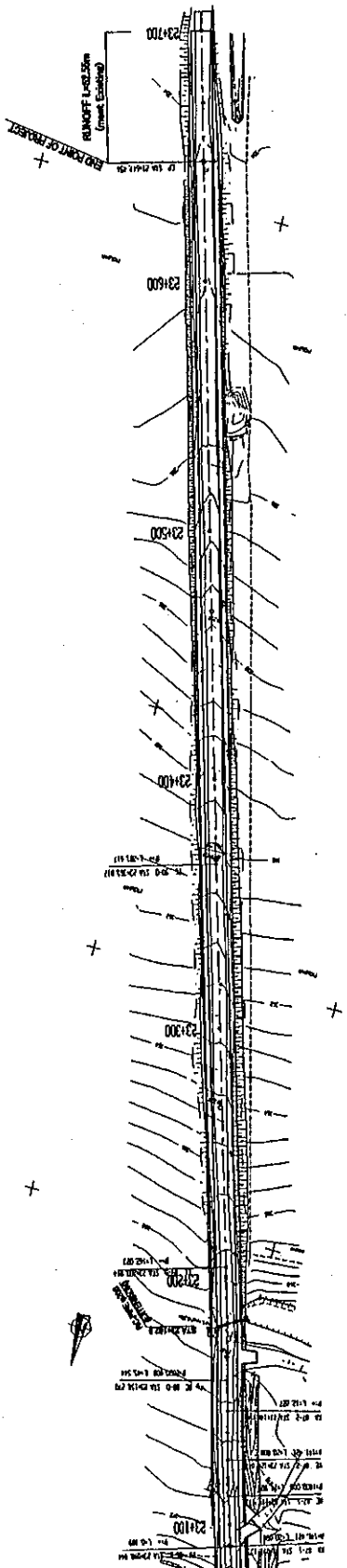
DRAWING No: PL-33		SCALE: H=1:1000 V=1:200		TITLE: PLAN AND PROFILE OF MAIN ROUTE (STA 21+780 - STA 21+760)		JAPAN INTERNATIONAL COOPERATION AGENCY KATAHIRA & ENGINEERS INTERNATIONAL		BASIC DESIGN ON THE PROJECT FOR IMPROVEMENT OF DUSTY-NIINY PYANDZH ROAD IN REPUBLIC OF TAJIKISTAN		MINISTRY OF TRANSPORT REPUBLIC OF TAJIKISTAN	
No.											



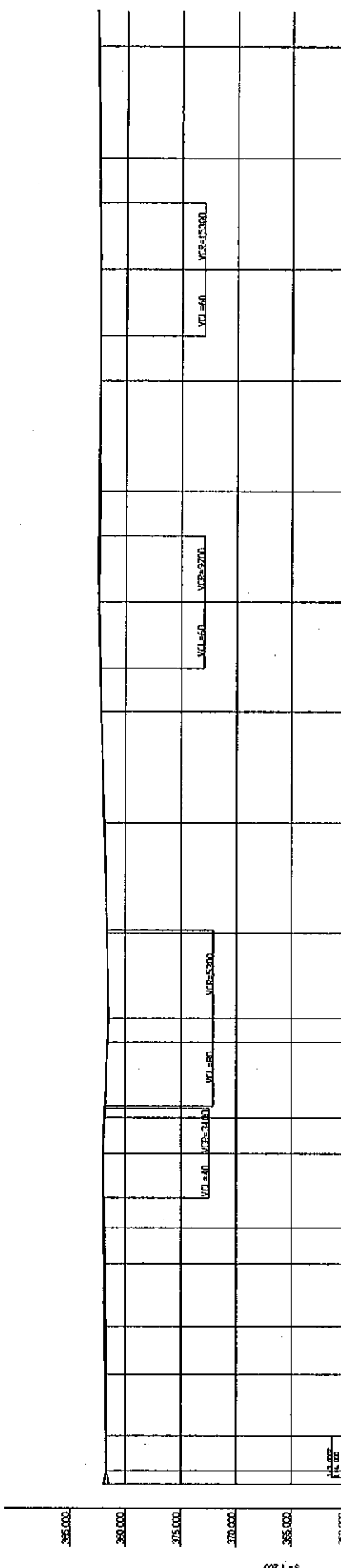
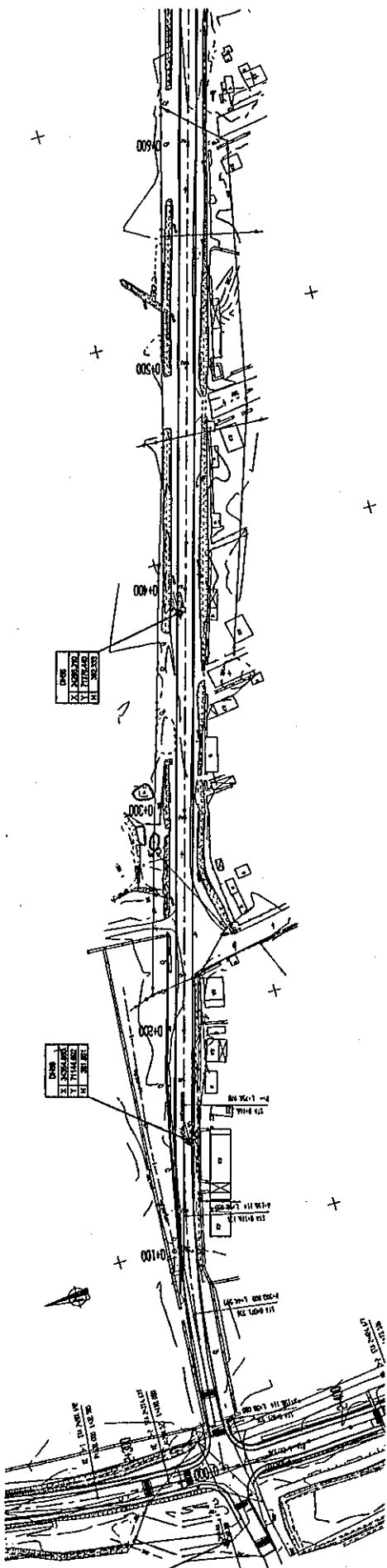
MINISTRY OF TRANSPORT REPUBLIC OF TAJIKISTAN		BASIC DESIGN ON THE PROJECT FOR IMPROVEMENT OF DUSTYNNINY PYANDZH ROAD IN REPUBLIC OF TAJIKISTAN		JAPAN INTERNATIONAL COOPERATION AGENCY KATAHIRA & ENGINEERS INTERNATIONAL		TITLE: PLAN AND PROFILE OF MAIN ROUTE (STA. 374-100 - STA. 424-400)		SCALE: H=1:1000 V=1:200		DRAWING NO: PL-34		REV.	
---	--	--	--	--	--	---	--	-------------------------------	--	----------------------	--	------	--



MINISTRY OF TRANSPORT REPUBLIC OF TAJIKISTAN	BASIC DESIGN ON THE PROJECT FOR IMPROVEMENT OF DUSTY-NUJNY PYANDZH ROAD IN REPUBLIC OF TAJIKISTAN	JAPAN INTERNATIONAL COOPERATION AGENCY KATAHIRA & ENGINEERS INTERNATIONAL	TITLE:	DRAWING NO:
			PLAN AND PROFILE OF MAIN ROUTE (STA 22+400 - STA 23+100)	PL-35
		SCALE:		REV.
		H=1:1000 V=1:200		



DRAWING No:	PL-36
	SCALE: H=1:1000 V=1:200
TITLE:	PLAN AND PROFILE OF MAIN ROUTE (STA 23+00 - STA 23+668.500)
JAPAN INTERNATIONAL COOPERATION AGENCY KATAHIRA & ENGINEERS INTERNATIONAL	
BASIC DESIGN ON THE PROJECT FOR IMPROVEMENT OF DUSTY-NIINY PYANDZH ROAD IN REPUBLIC OF TAJIKISTAN	
MINISTRY OF TRANSPORT REPUBLIC OF TAJIKISTAN	TYPE-2-5



VERTICAL ALIGNMENT	PAVEMENT LEVELS	SURFACE LEVELS	PEGGED CHAINAGE	HORIZONTAL CURVATURE	SUPER-ELEVATION	WIDENING	CROSS SECTION TYPE
381.901	381.62	381.721	381.721	0.00			
381.45	381.45	381.74	381.74	0.00			
381.75	381.75	381.76	381.76	0.00			
381.77	381.77	381.657	381.657	0.00			
381.79	381.79	381.916	381.916	0.00			
381.85	381.85	381.950	381.950	0.00			
381.96	381.96	381.961	381.961	0.00			
381.84	381.84	381.862	381.862	0.00			
381.68	381.68	381.616	381.616	0.00			
381.50	381.50	381.580	381.580	0.00			
381.67	381.67	381.640	381.640	0.00			
381.87	381.87	381.910	381.910	0.00			
382.17	382.17	382.180	382.180	0.00			
382.40	382.40	382.403	382.403	0.00			
382.33	382.33	382.410	382.410	0.00			
382.21	382.21	382.359	382.359	0.00			
382.44	382.44	382.486	382.486	0.00			
382.61	382.61	382.642	382.642	0.00			

MINISTRY OF TRANSPORT
REPUBLIC OF TAJIKISTAN

BASIC DESIGN ON THE PROJECT FOR
IMPROVEMENT OF DUSTY-NUJINY PYANDZH ROAD
IN REPUBLIC OF TAJIKISTAN

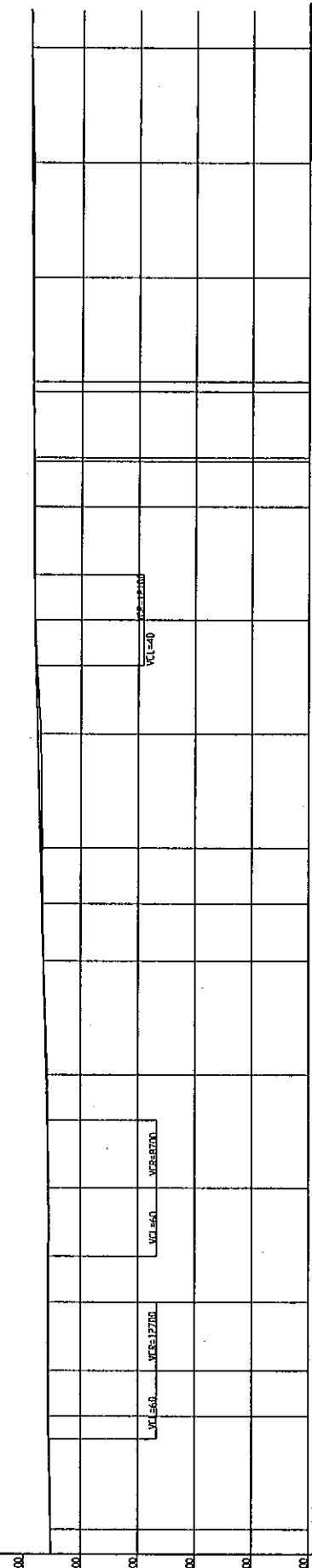
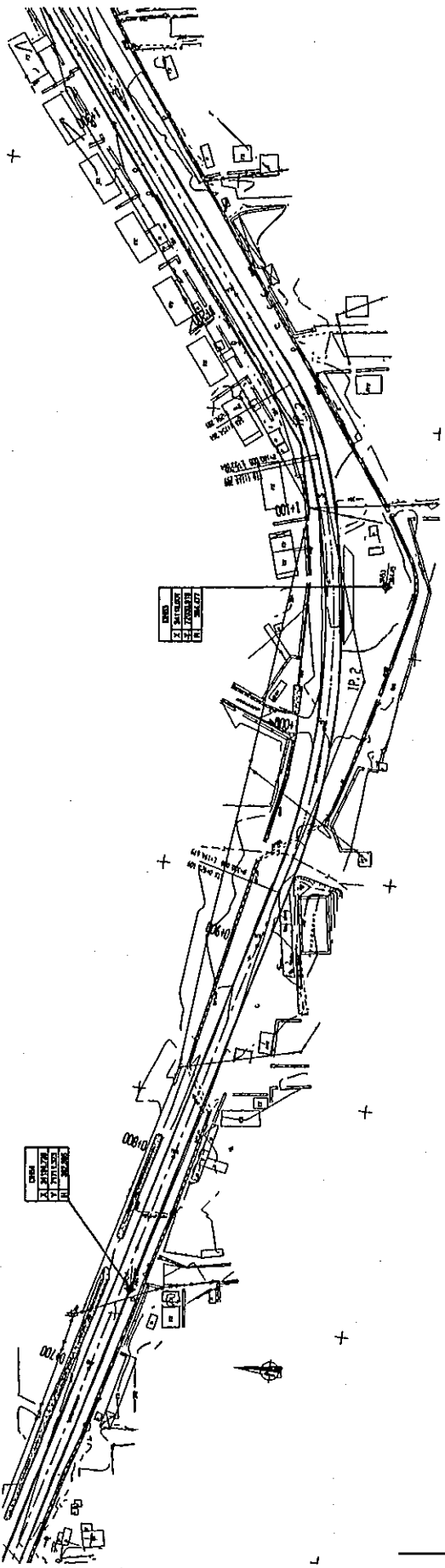
JAPAN INTERNATIONAL COOPERATION AGENCY
KATAHIRA & ENGINEERS INTERNATIONAL

PLAN AND PROFILE
URBAN DISTRICT ROAD(2)
(SIA.0.000 - SIA.0.650)

SCALE :
H=1:1000
V=1:200

DRAWING NO:
PL-37

TYPE-9



VERTICAL ALIGNMENT	0+500	0+600	0+700	0+800	0+900	1+000	1+100	1+200	1+300
PAVEMENT LEVELS	302.642	302.642	302.642	302.642	302.642	302.642	302.642	302.642	302.642
SURFACE LEVELS	302.61	302.82	302.82	302.82	302.82	302.82	302.82	302.82	302.82
PEGGED CHAINAGE	302.61	302.82	302.82	302.82	302.82	302.82	302.82	302.82	302.82
HORIZONTAL CURVATURE									
SUPER-ELEVATION									
WIDENING									
CROSS SECTION TYPE									

MINISTRY OF TRANSPORT
REPUBLIC OF TAJIKISTAN

BASIC DESIGN ON THE PROJECT FOR
IMPROVEMENT OF DUSTY-NIINY PYANDZH ROAD
IN REPUBLIC OF TAJIKISTAN

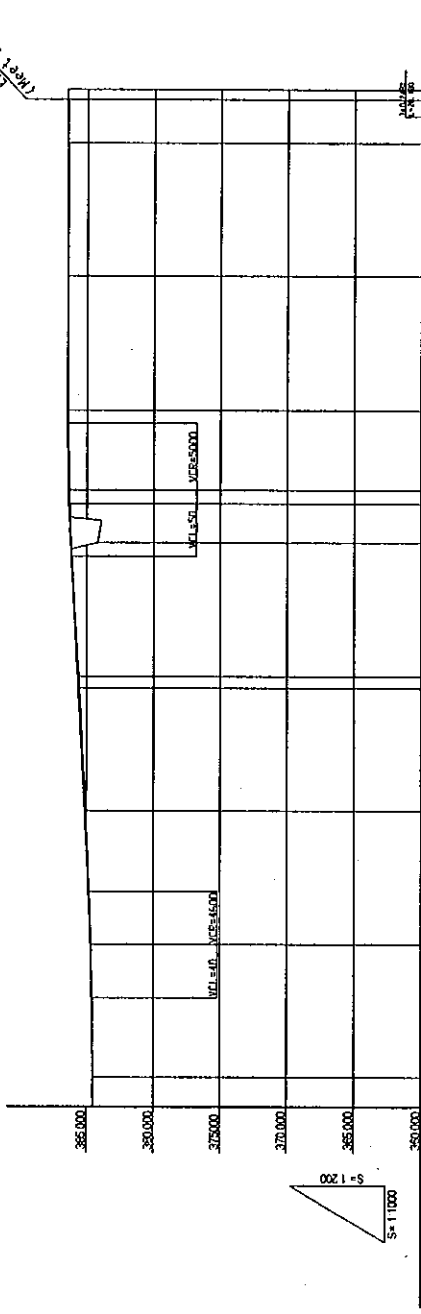
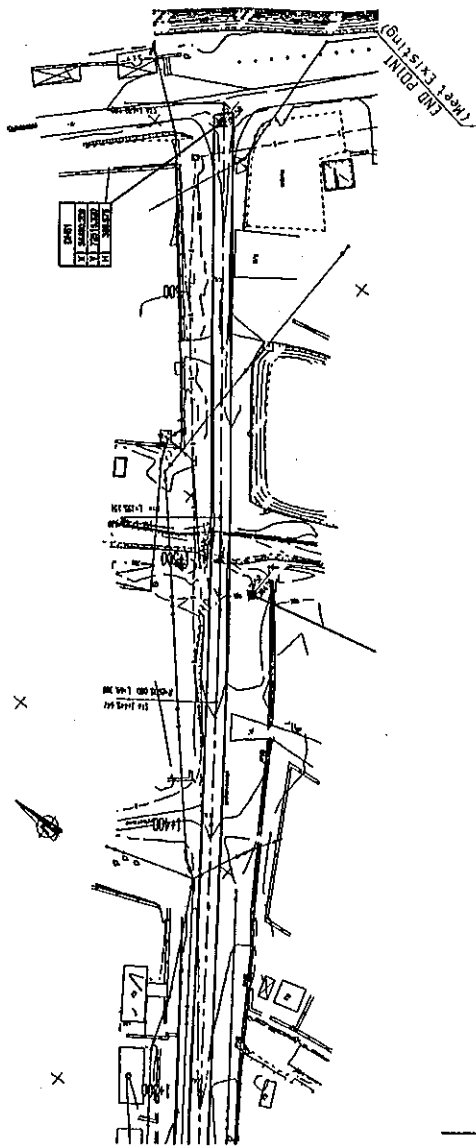
JAPAN INTERNATIONAL COOPERATION AGENCY
KATAHIRA & ENGINEERS INTERNATIONAL

TITLE: PLAN AND PROFILE
URBAN DISTRICT ROAD(2)
(SIAQ-650 - SIAQ-300)

SCALE: H=1:1000
V=1:200

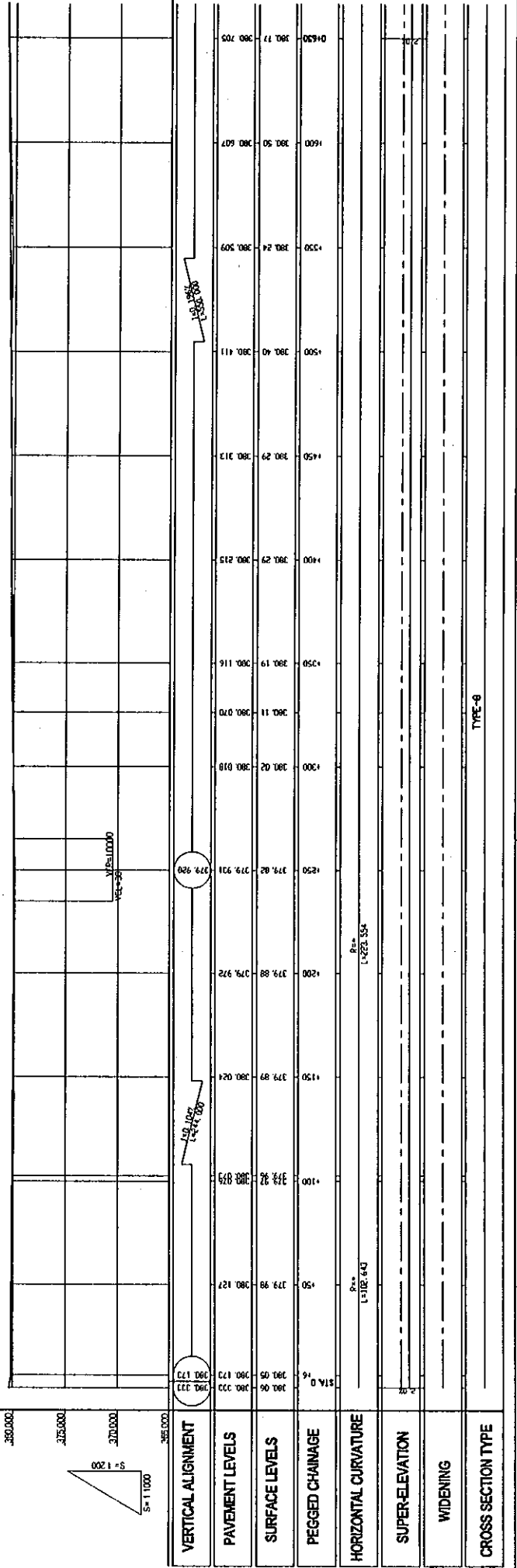
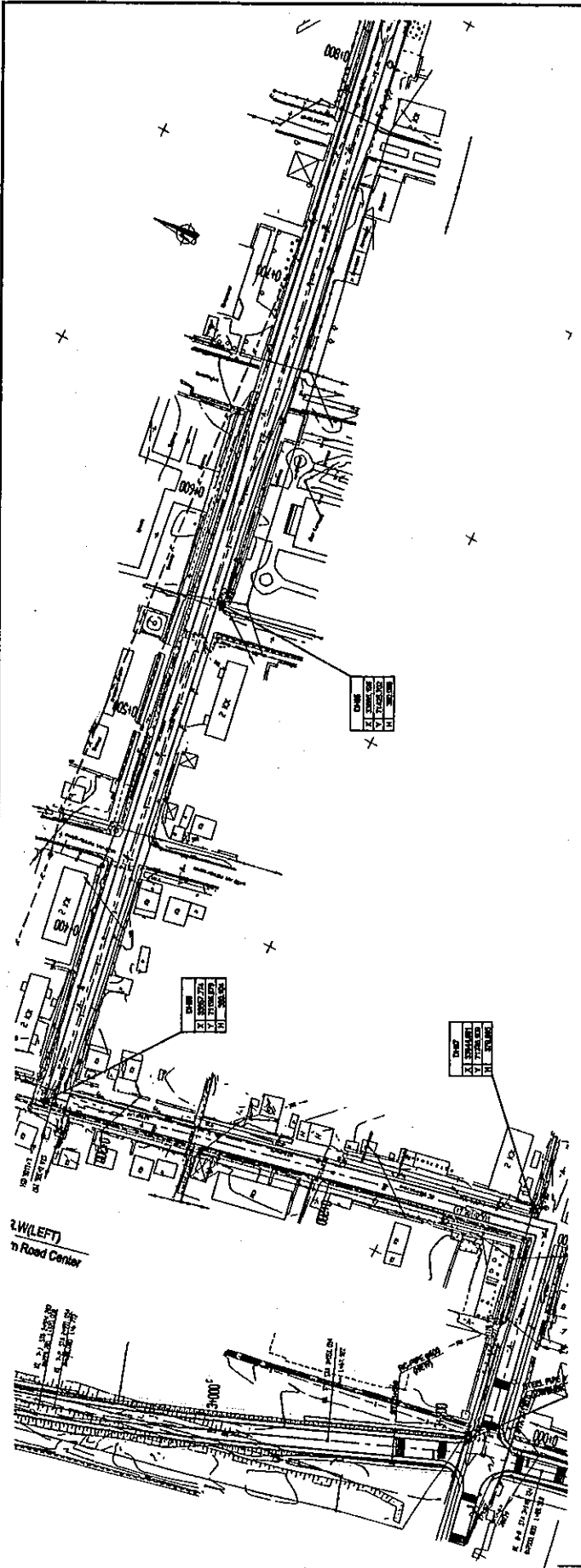
DRAWING No: PL-38

Rv

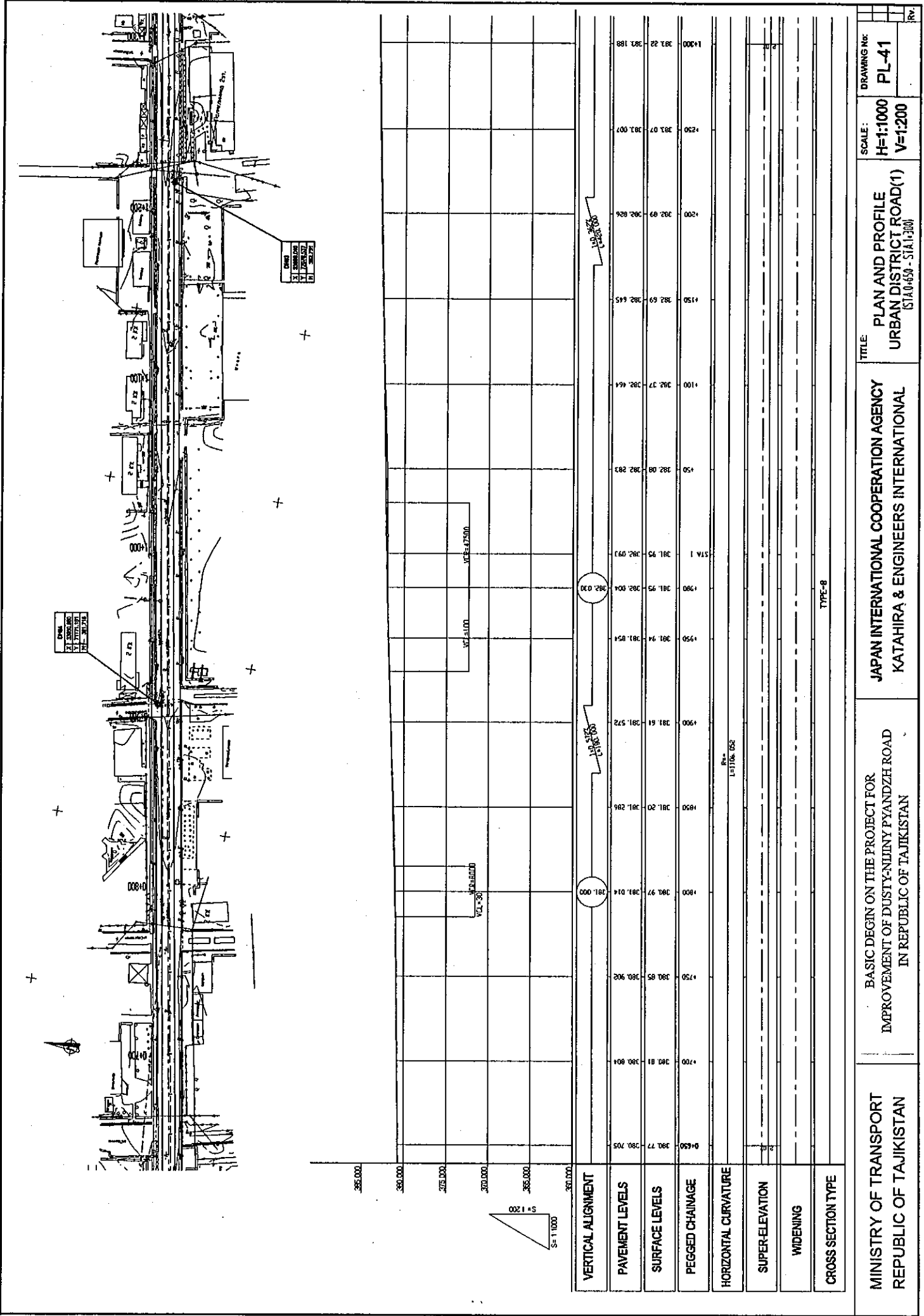


VERTICAL ALIGNMENT	1+300	1+350	1+400	1+450	1+500	1+550	1+600	1+650	1+700
PAVEMENT LEVELS	384.523	384.653	385.149	385.637	386.206	386.438	386.659	386.941	386.500
SURFACE LEVELS	384.523	384.617	385.055	385.543	386.219	386.327	386.459	386.544	386.500
PEGGED CHAINAGE	384.523	384.617	385.149	385.637	386.219	386.327	386.459	386.544	386.500
HORIZONTAL CURVATURE	R=2000 L=231.280	R=2000 L=231.280	R=2000 L=231.280	R=2000 L=231.280	R=2000 L=231.280	R=2000 L=231.280	R=2000 L=231.280	R=2000 L=231.280	R=2000 L=231.280
SUPER-ELEVATION									
WIDENING									
CROSS SECTION TYPE	TYPE-9								

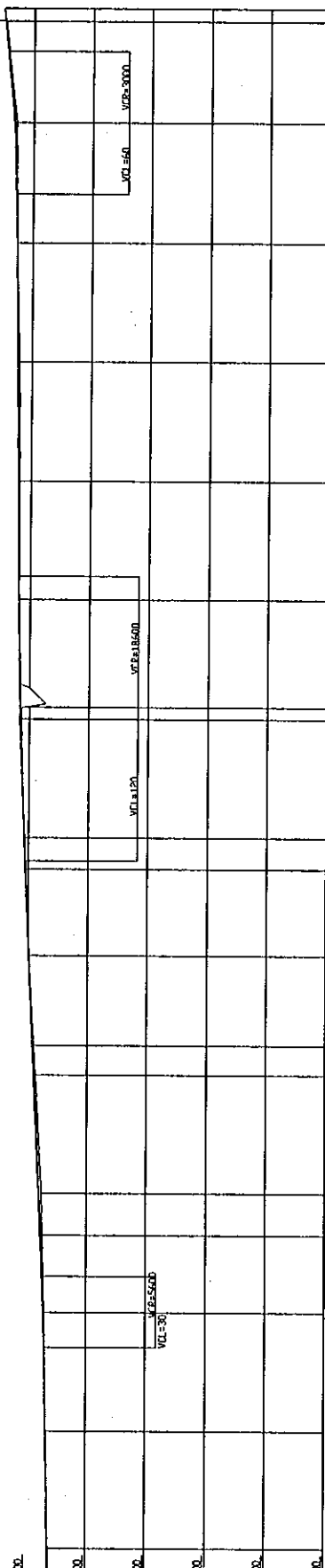
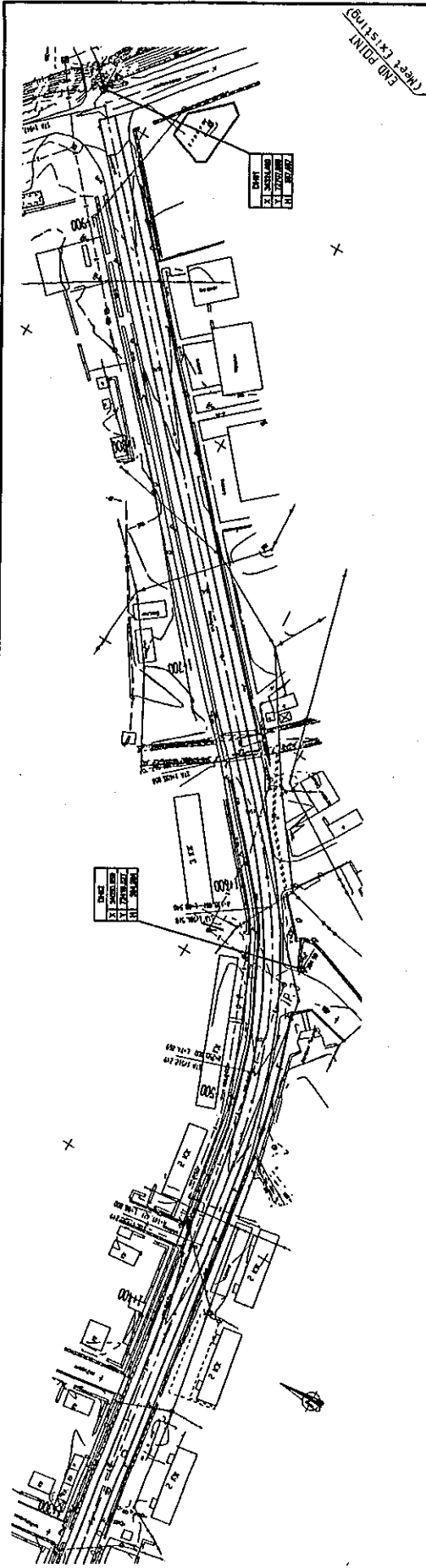
MINISTRY OF TRANSPORT REPUBLIC OF TAJIKISTAN	BASIC DESIGN ON THE PROJECT FOR IMPROVEMENT OF DUSTY-NIJNI PYANDZH ROAD IN REPUBLIC OF TAJIKISTAN	JAPAN INTERNATIONAL COOPERATION AGENCY KATAHIRA & ENGINEERS INTERNATIONAL		
TITLE: PLAN AND PROFILE URBAN DISTRICT ROAD(2) (STA 1+300 - STA 1+670.800)		SCALE: H=1:1000 V=1:200		
		DRAWING No: PL-39		
		REV. <table border="1" style="width: 100%; border-collapse: collapse;"> <tr> <td style="width: 50px; height: 20px;"></td> <td style="width: 50px; height: 20px;"></td> </tr> </table>		



MINISTRY OF TRANSPORT REPUBLIC OF TAJIKISTAN	BASIC DESIGN ON THE PROJECT FOR IMPROVEMENT OF DUSTY-NIINY PANDZH ROAD IN REPUBLIC OF TAJIKISTAN	JAPAN INTERNATIONAL COOPERATION AGENCY KATAHIRA & ENGINEERS INTERNATIONAL	TITLE:	PLAN AND PROFILE URBAN DISTRICT ROAD (1) (STA.0+000 - 5+100+650)	SCALE:	H=1:1000 V=1:200	DRAWING No:	PL-40

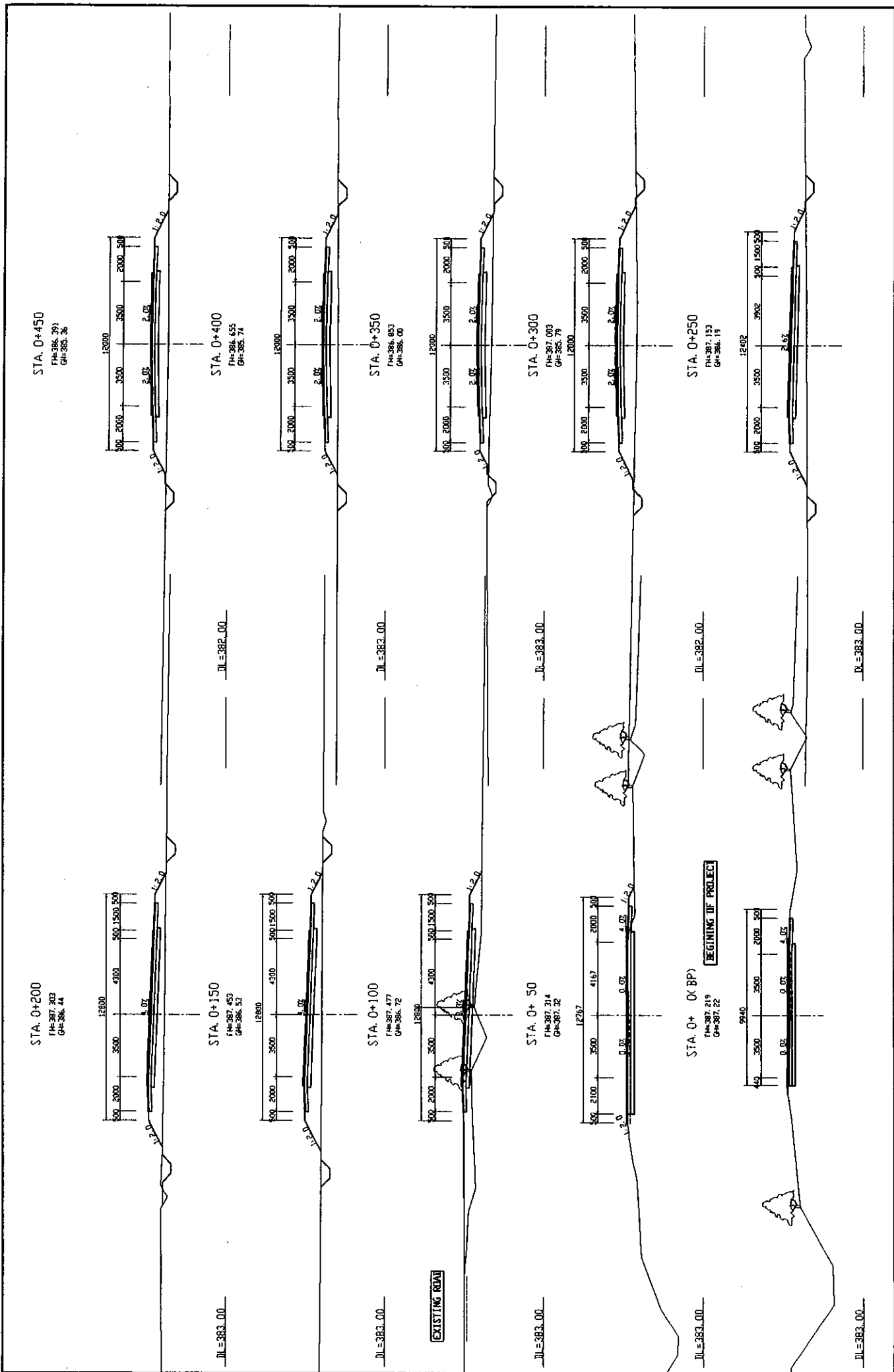


MINISTRY OF TRANSPORT REPUBLIC OF TAJIKISTAN	BASIC DESIGN ON THE PROJECT FOR IMPROVEMENT OF DUSTY-NILINY PYANDZH ROAD IN REPUBLIC OF TAJIKISTAN	JAPAN INTERNATIONAL COOPERATION AGENCY KATAHIRA & ENGINEERS INTERNATIONAL	TITLE: PLAN AND PROFILE URBAN DISTRICT ROAD(1) (STATION 0+000 - STA 1+300)	SCALE: H=1:1000 V=1:200	DRAWING No: PL-41
				REV.	



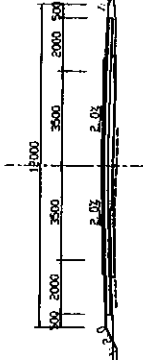
VERTICAL ALIGNMENT	381.188	381.22	381.22	381.188	1+300
PAVEMENT LEVELS	381.36	381.36	381.369	381.369	1+750
SURFACE LEVELS	381.49	381.49	381.570	381.570	1+400
PEGGED CHAINAGE	381.66	381.66	381.640	381.640	1+450
	381.80	381.80	381.800	381.800	1+450
	381.91	381.91	381.900	381.900	1+550
	381.26	381.26	381.229	381.229	1+600
	381.39	381.39	381.347	381.347	1+600
	381.66	381.66	381.703	381.703	1+650
	381.23	381.23	381.732	381.732	1+650
	381.96	381.96	381.925	381.925	1+700
	381.97	381.97	381.956	381.956	1+750
	381.05	381.05	381.184	381.184	1+800
	381.31	381.31	381.312	381.312	1+850
	381.59	381.59	381.592	381.592	1+900
	381.42	381.42	381.440	381.440	1+900
	381.42	381.42	381.422	381.422	1+942.3
	381.33	381.33	381.33	381.33	1+944.3
	381.33	381.33	381.33	381.33	1+947.3
	381.33	381.33	381.33	381.33	1+950

MINISTRY OF TRANSPORT REPUBLIC OF TAJIKISTAN	BASIC DESIGN ON THE PROJECT FOR IMPROVEMENT OF DUSTY-NILINY PYANDZH ROAD IN REPUBLIC OF TAJIKISTAN	JAPAN INTERNATIONAL COOPERATION AGENCY KATAHIRA & ENGINEERS INTERNATIONAL	TITLE:	PLAN AND PROFILE URBAN DISTRICT ROAD(1) (STATION 300 - STATION 915.30)
			SCALE:	H=1:1000 V=1:200
			DRAWING No.:	PL-42
				Rev.

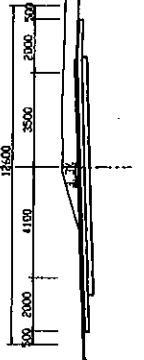


MINISTRY OF TRANSPORT REPUBLIC OF TAJIKISTAN	BASIC BEGIN ON THE PROJECT FOR IMPROVEMENT OF DUSTY-NIJINY PYANDZH ROAD IN REPUBLIC OF TAJIKISTAN	JAPAN INTERNATIONAL COOPERATION AGENCY KATAHIRA & ENGINEERS INTERNATIONAL	TITLE	DRAWING NO.
			CROSS SECTIONS OF ROAD (STA. 0+0 - STA. 0+450)	CS-1
			SCALE:	Rv.
			1:100	

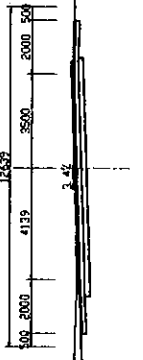
STA. 0+950
FH=384.946
GH=384.38



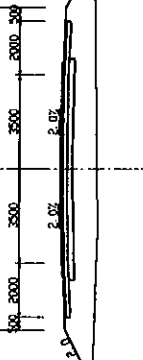
STA. 0+900
FH=384.863
GH=384.44



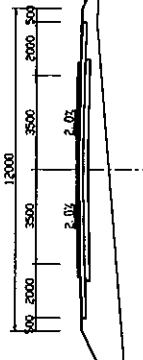
STA. 0+850
FH=385.086
GH=384.98



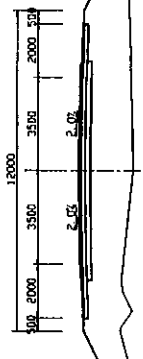
STA. 0+800
FH=386.290
GH=384.95



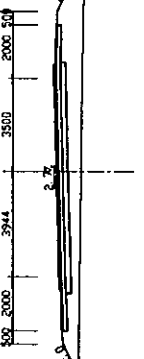
STA. 0+750
FH=387.209
GH=385.99



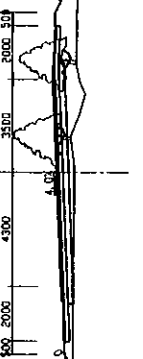
STA. 0+700
FH=386.639
GH=384.58



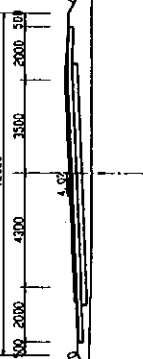
STA. 0+650
FH=385.517
GH=384.59



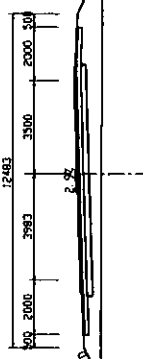
STA. 0+600
FH=385.593
GH=384.91



STA. 0+550
FH=385.859
GH=385.04



STA. 0+500
FH=386.125
GH=385.21



DL=382.00

DL=381.00

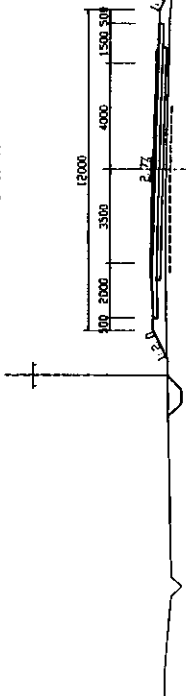
DL=381.00

DL=381.00

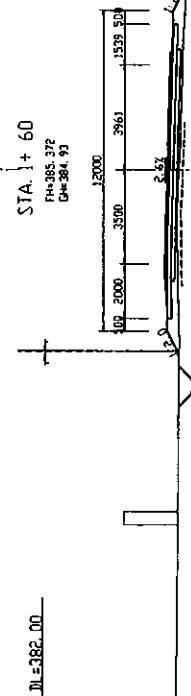
DL=382.00

MINISTRY OF TRANSPORT REPUBLIC OF TAJIKISTAN	BASIC DESIGN ON THE PROJECT FOR IMPROVEMENT OF DUSTY-NUJNY PYANDZH ROAD IN REPUBLIC OF TAJIKISTAN	JAPAN INTERNATIONAL COOPERATION AGENCY KATAHIRA & ENGINEERS INTERNATIONAL	TITLE: CROSS SECTIONS OF ROAD (STA. 0+700 - STA. 0+950)	SCALE: 1:100	DRAWING NO.: CS-2
			REV.		

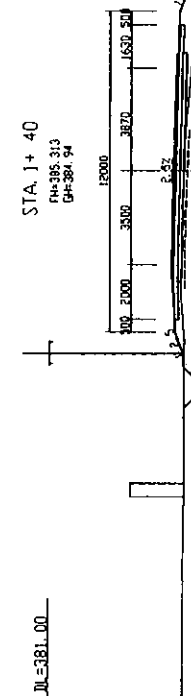
STA. 1 + 80
FH-385, 359
GH-384, 90



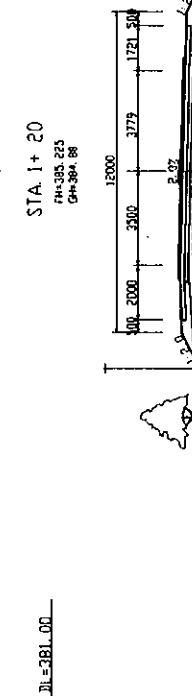
STA. 1 + 60
FH-385, 372
GH-384, 93



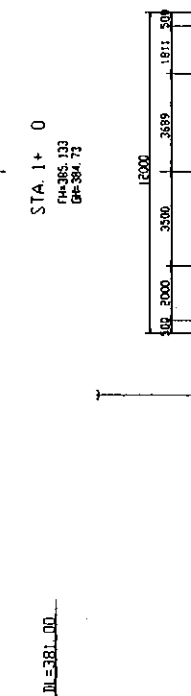
STA. 1 + 40
FH-385, 313
GH-384, 94



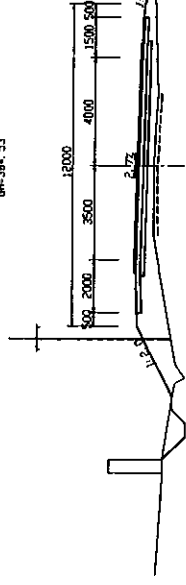
STA. 1 + 20
FH-385, 283
GH-384, 88



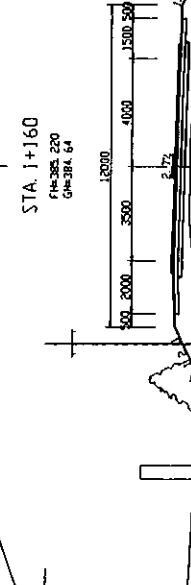
STA. 1 + 0
FH-385, 133
GH-384, 73



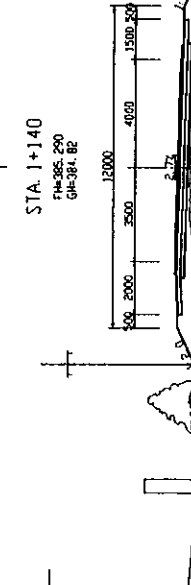
STA. 1 + 180
FH-385, 150
GH-384, 53



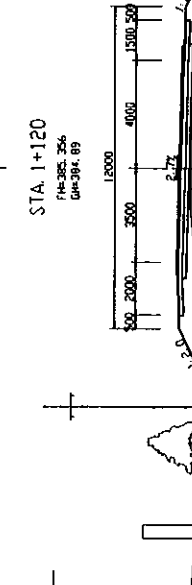
STA. 1 + 160
FH-385, 220
GH-384, 64



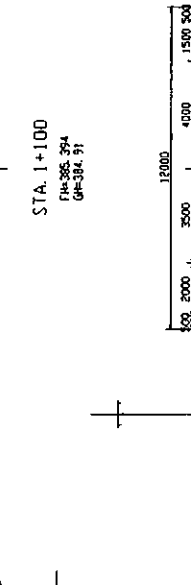
STA. 1 + 140
FH-385, 290
GH-384, 82



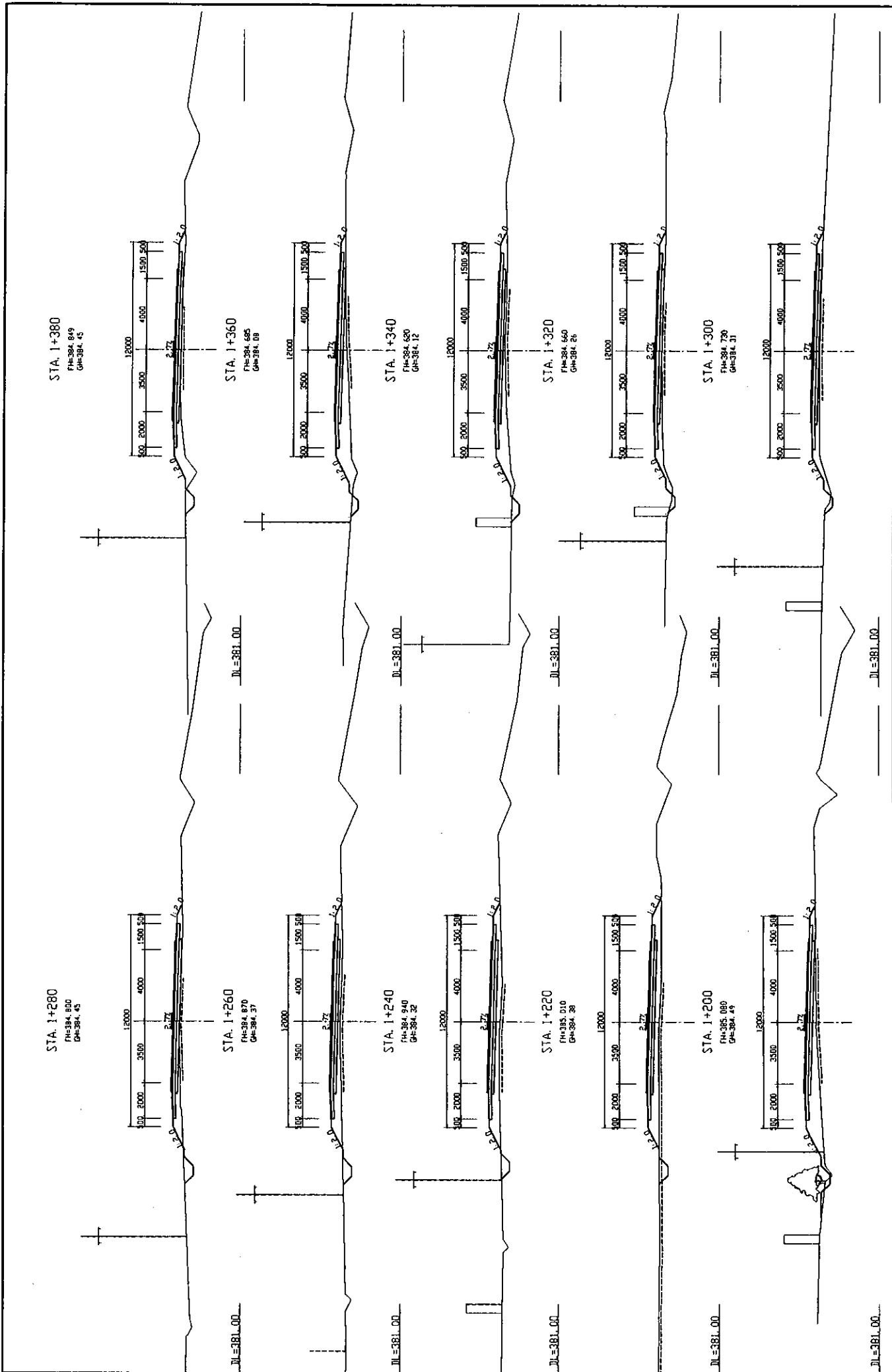
STA. 1 + 120
FH-385, 356
GH-384, 89



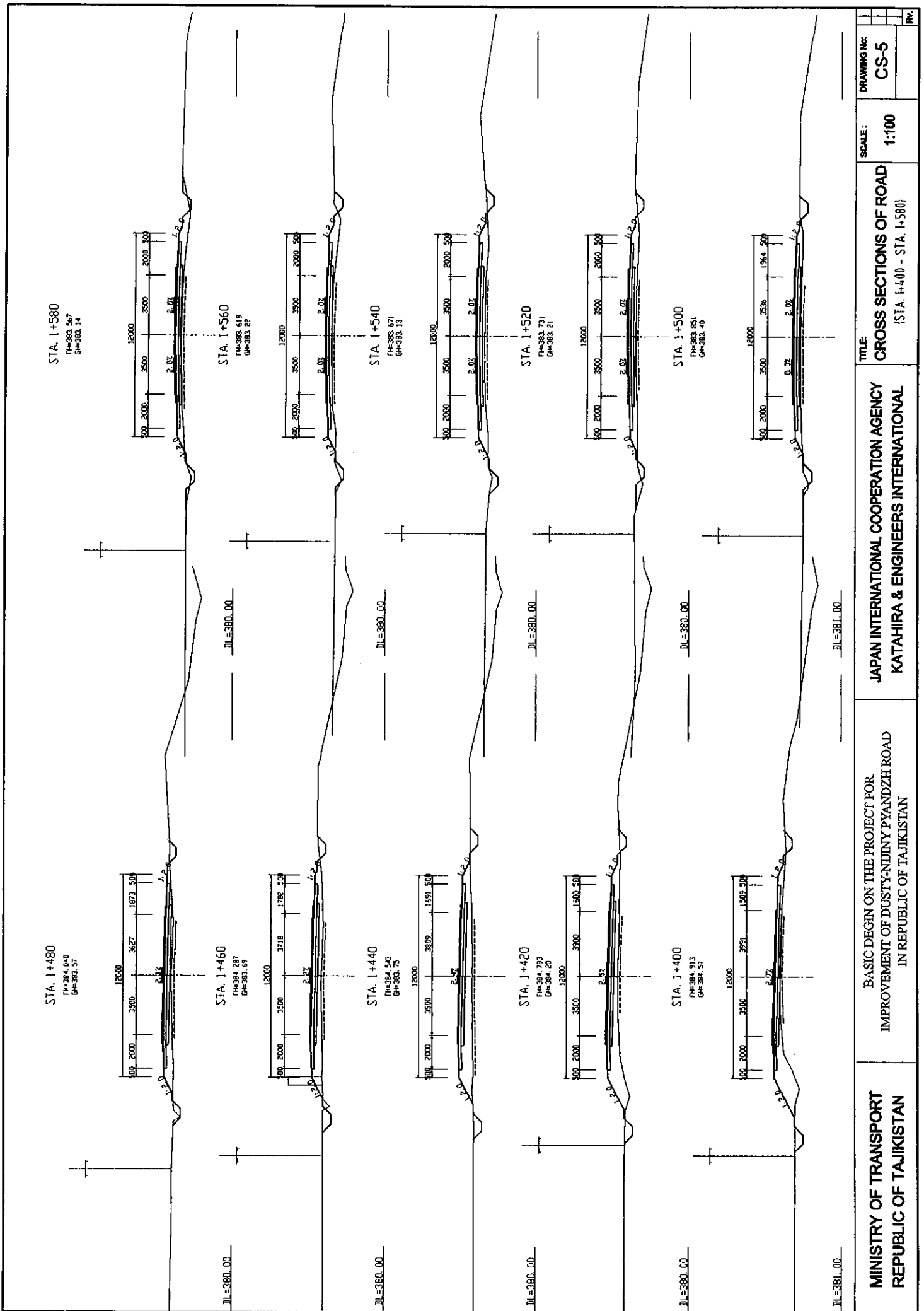
STA. 1 + 100
FH-385, 394
GH-384, 91



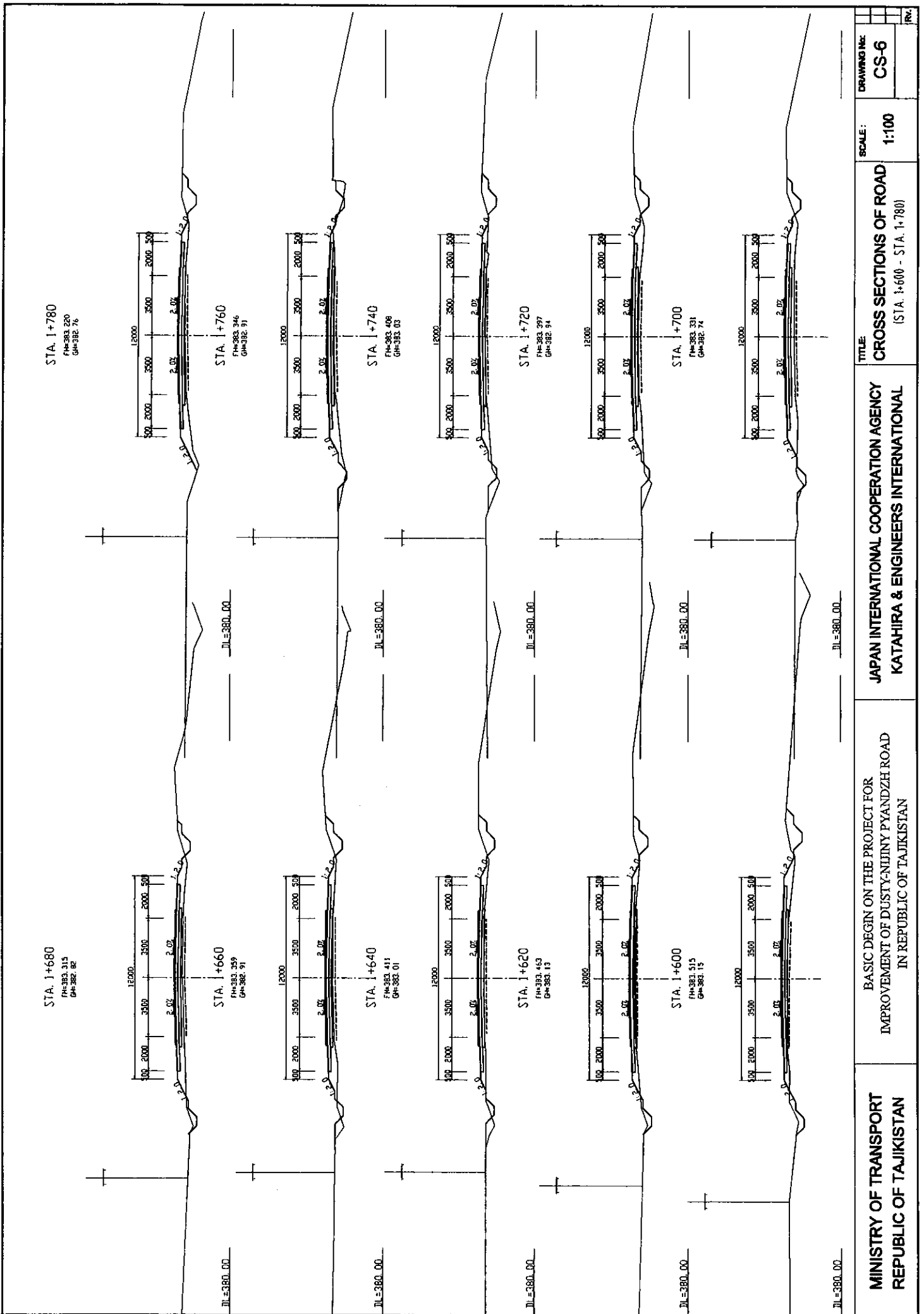
MINISTRY OF TRANSPORT REPUBLIC OF TAJIKISTAN	BASIC BEGIN ON THE PROJECT FOR IMPROVEMENT OF DUSTY-NUJNY PYANDZH ROAD IN REPUBLIC OF TAJIKISTAN	JAPAN INTERNATIONAL COOPERATION AGENCY KATAHIRA & ENGINEERS INTERNATIONAL	TITLE: CROSS SECTIONS OF ROAD (STA. 1+0 - STA. 1+180)	SCALE: 1:100	DRAWING NO.: CS-3	REV.:



MINISTRY OF TRANSPORT REPUBLIC OF TAJIKISTAN	BASIC BEGIN ON THE PROJECT FOR IMPROVEMENT OF DUSTY-NUJNY PYANDZH ROAD IN REPUBLIC OF TAJIKISTAN	JAPAN INTERNATIONAL COOPERATION AGENCY KATAHIRA & ENGINEERS INTERNATIONAL	TITLE: CROSS SECTIONS OF ROAD (STA. 1+200 - STA. 1+380)	SCALE: 1:100	DRAWING NO.: CS-4
			REV.		



MINISTRY OF TRANSPORT REPUBLIC OF TAJIKISTAN	BASIC DESIGN ON THE PROJECT FOR IMPROVEMENT OF DUSTY-NUJINY PYANDZH ROAD IN REPUBLIC OF TAJIKISTAN	JAPAN INTERNATIONAL COOPERATION AGENCY KATAHIRA & ENGINEERS INTERNATIONAL	TITLE: CROSS SECTIONS OF ROAD (STA. 1+400 - STA. 1+580)	SCALE: 1:100	DRAWING NO.: CS-5	REV.



DRAWING NO: CS-6

SCALE: 1:100

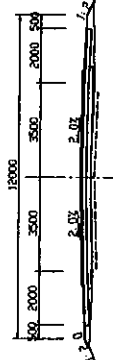
TITLE: CROSS SECTIONS OF ROAD
 (STA. 1+600 - STA. 1+780)

JAPAN INTERNATIONAL COOPERATION AGENCY
 KATAHIRA & ENGINEERS INTERNATIONAL

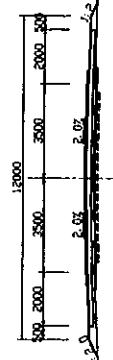
BASIC DESIGN ON THE PROJECT FOR
 IMPROVEMENT OF DUSTY-NIINY PYANDZH ROAD
 IN REPUBLIC OF TAJIKISTAN

MINISTRY OF TRANSPORT
 REPUBLIC OF TAJIKISTAN

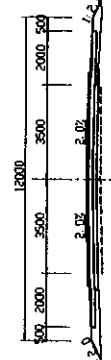
STA. 1+980
 FH=382.941
 GH=382.33



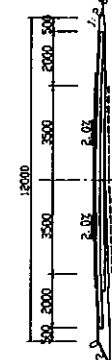
STA. 1+960
 FH=382.823
 GH=382.39



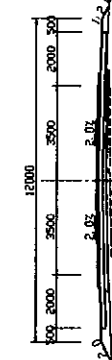
STA. 1+940
 FH=382.880
 GH=382.39



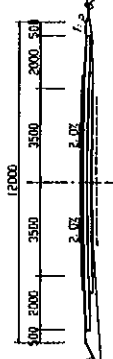
STA. 1+920
 FH=382.890
 GH=382.39



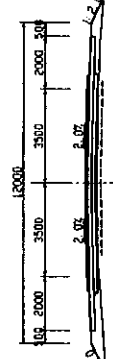
STA. 1+900
 FH=382.780
 GH=382.42



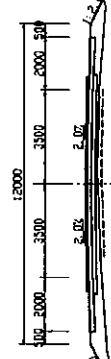
STA. 1+880
 FH=382.738
 GH=382.29



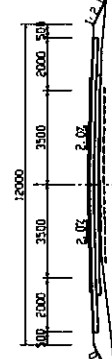
STA. 1+860
 FH=382.749
 GH=382.30



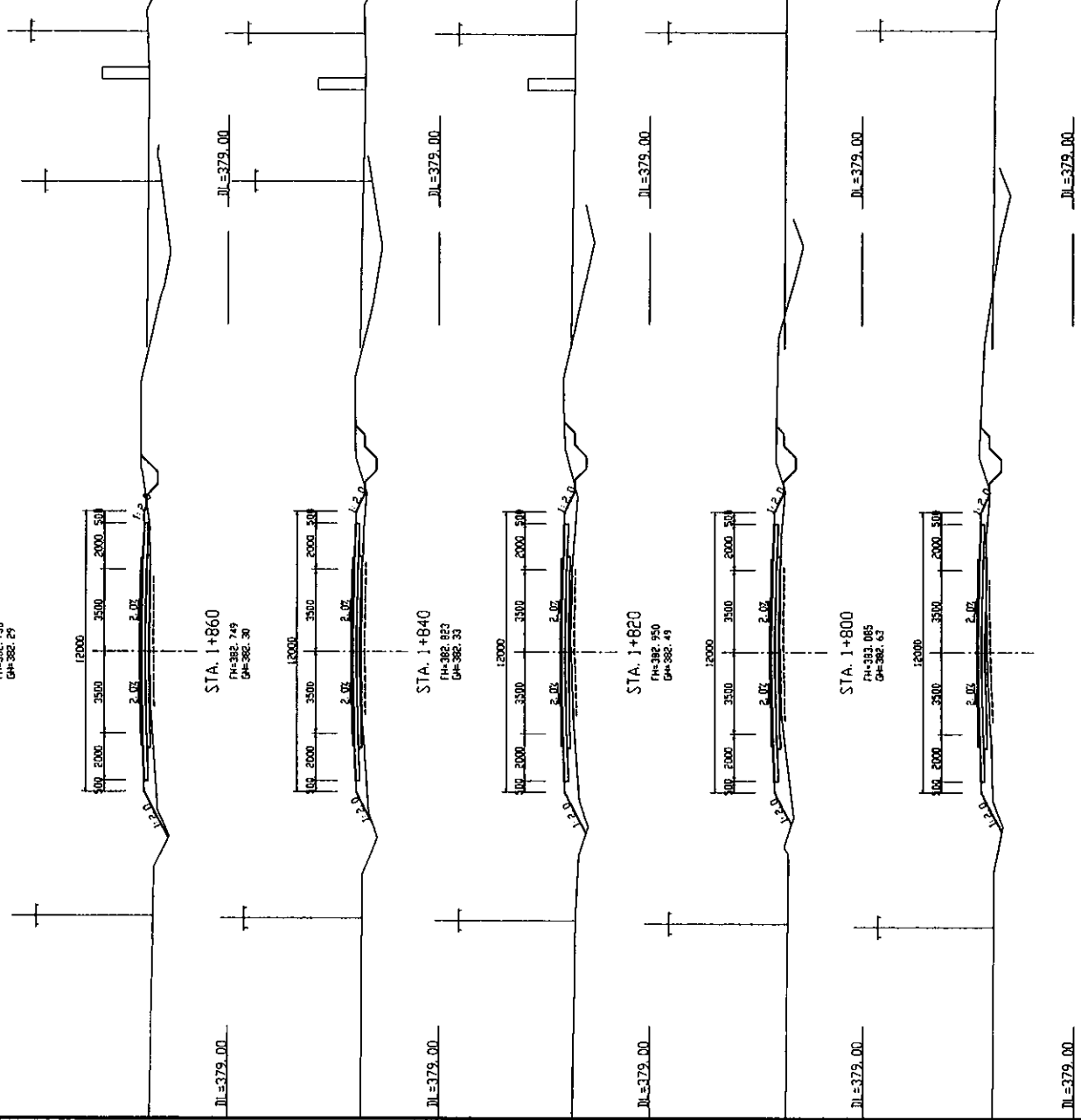
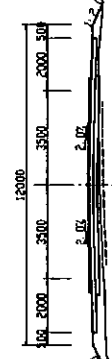
STA. 1+840
 FH=382.853
 GH=382.33



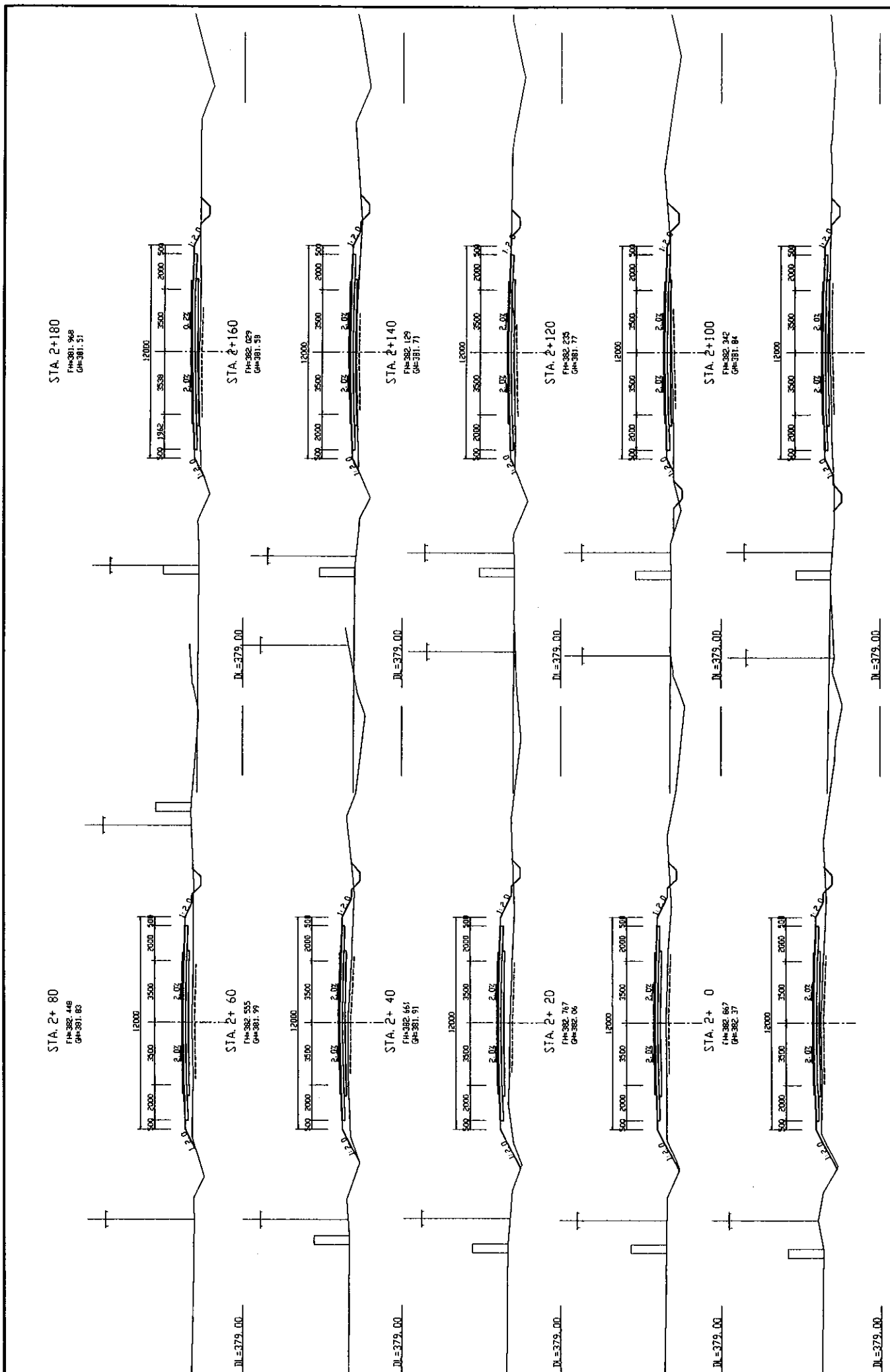
STA. 1+820
 FH=382.950
 GH=382.41



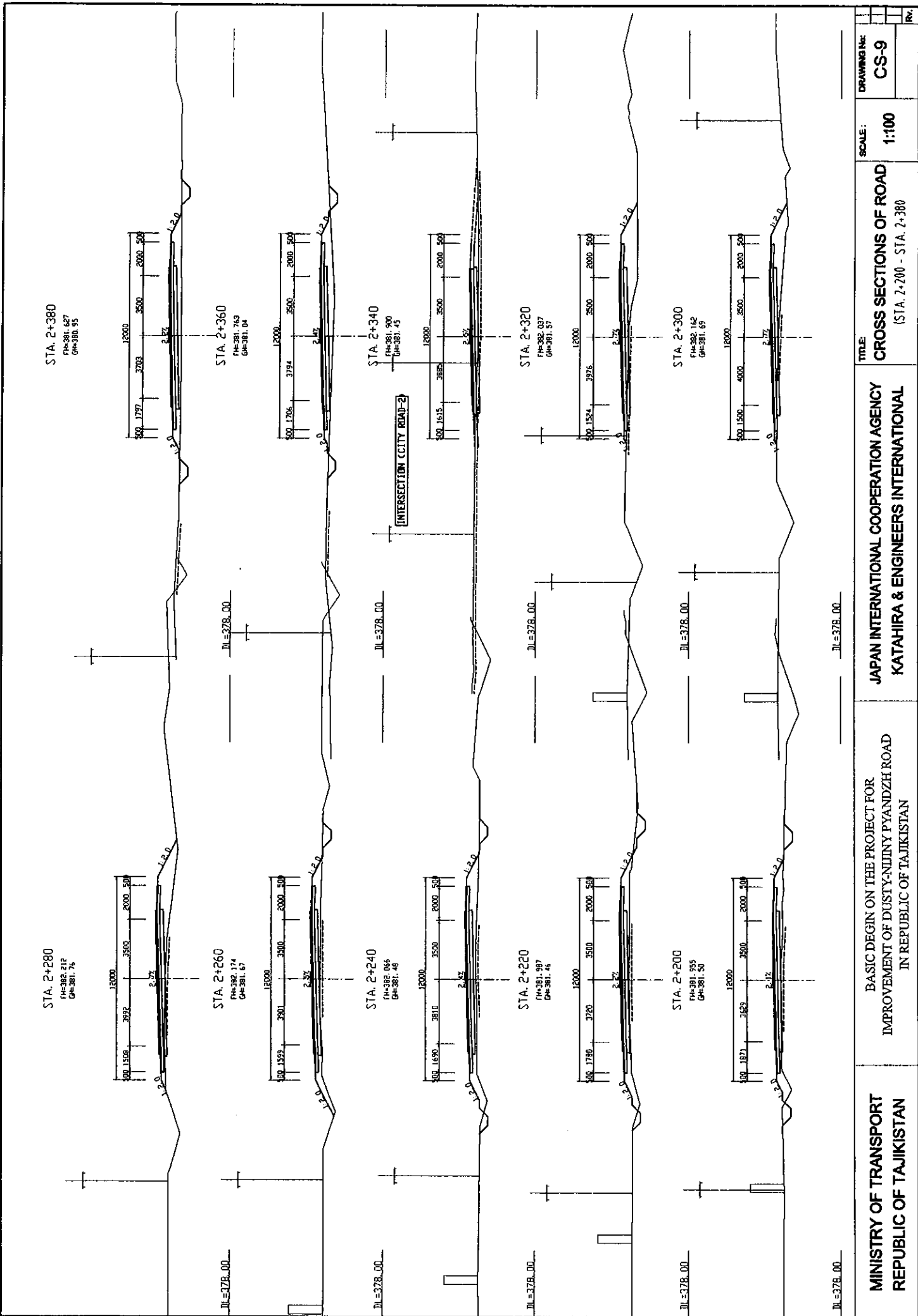
STA. 1+800
 FH=382.085
 GH=382.63



MINISTRY OF TRANSPORT REPUBLIC OF TAJIKISTAN	BASIC DESIGN ON THE PROJECT FOR IMPROVEMENT OF DUSTY-NUJINY PYANDZH ROAD IN REPUBLIC OF TAJIKISTAN	JAPAN INTERNATIONAL COOPERATION AGENCY KATAHIRA & ENGINEERS INTERNATIONAL	TITLE: CROSS SECTIONS OF ROAD (STA. 1+800 - STA. 1+980)	SCALE: 1:100	DRAWING No. CS-7	Rev.
			1:100	CS-7	Rev.	

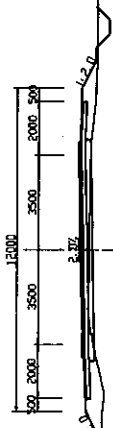


MINISTRY OF TRANSPORT REPUBLIC OF TAJIKISTAN	BASIC BEGIN ON THE PROJECT FOR IMPROVEMENT OF DUSTY-NIINY PYANDZH ROAD IN REPUBLIC OF TAJIKISTAN	JAPAN INTERNATIONAL COOPERATION AGENCY KATAHIRA & ENGINEERS INTERNATIONAL	TITLE:	SCALE:	DRAWING NO:
			CROSS SECTIONS OF ROAD (STA. 2+0 - STA. 2+180)	1:100	CS-8

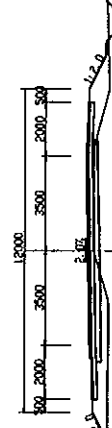


MINISTRY OF TRANSPORT REPUBLIC OF TAJIKISTAN	BASIC BEGIN ON THE PROJECT FOR IMPROVEMENT OF DUSTY-NUJINY PYANDZH ROAD IN REPUBLIC OF TAJIKISTAN	JAPAN INTERNATIONAL COOPERATION AGENCY KATAHIRA & ENGINEERS INTERNATIONAL	TITLE:	CROSS SECTIONS OF ROAD (STA. 2+200 - STA. 2+380)	SCALE:	1:100	DRAWING No.:	CS-9	REV.

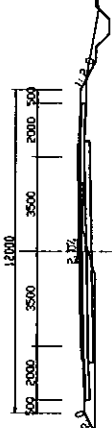
STA. 2+580
FH=380.120
GH=380.80



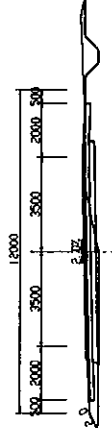
STA. 2+560
FH=380.975
GH=380.74



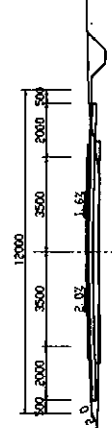
STA. 2+540
FH=380.625
GH=380.49



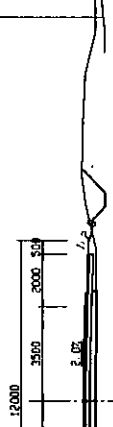
STA. 2+520
FH=380.778
GH=380.27



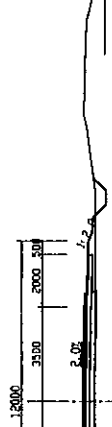
STA. 2+500
FH=380.819
GH=380.34



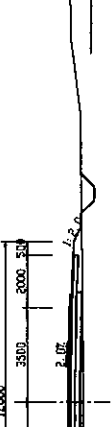
STA. 2+480
FH=380.943
GH=380.47



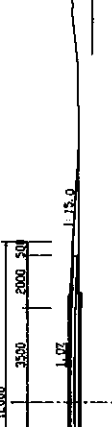
STA. 2+460
FH=381.080
GH=380.63



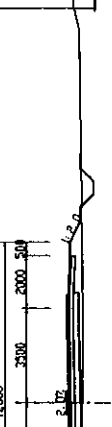
STA. 2+440
FH=381.217
GH=380.66



STA. 2+420
FH=381.353
GH=380.93



STA. 2+400
FH=381.490
GH=380.96



DL=377.00

DL=377.00

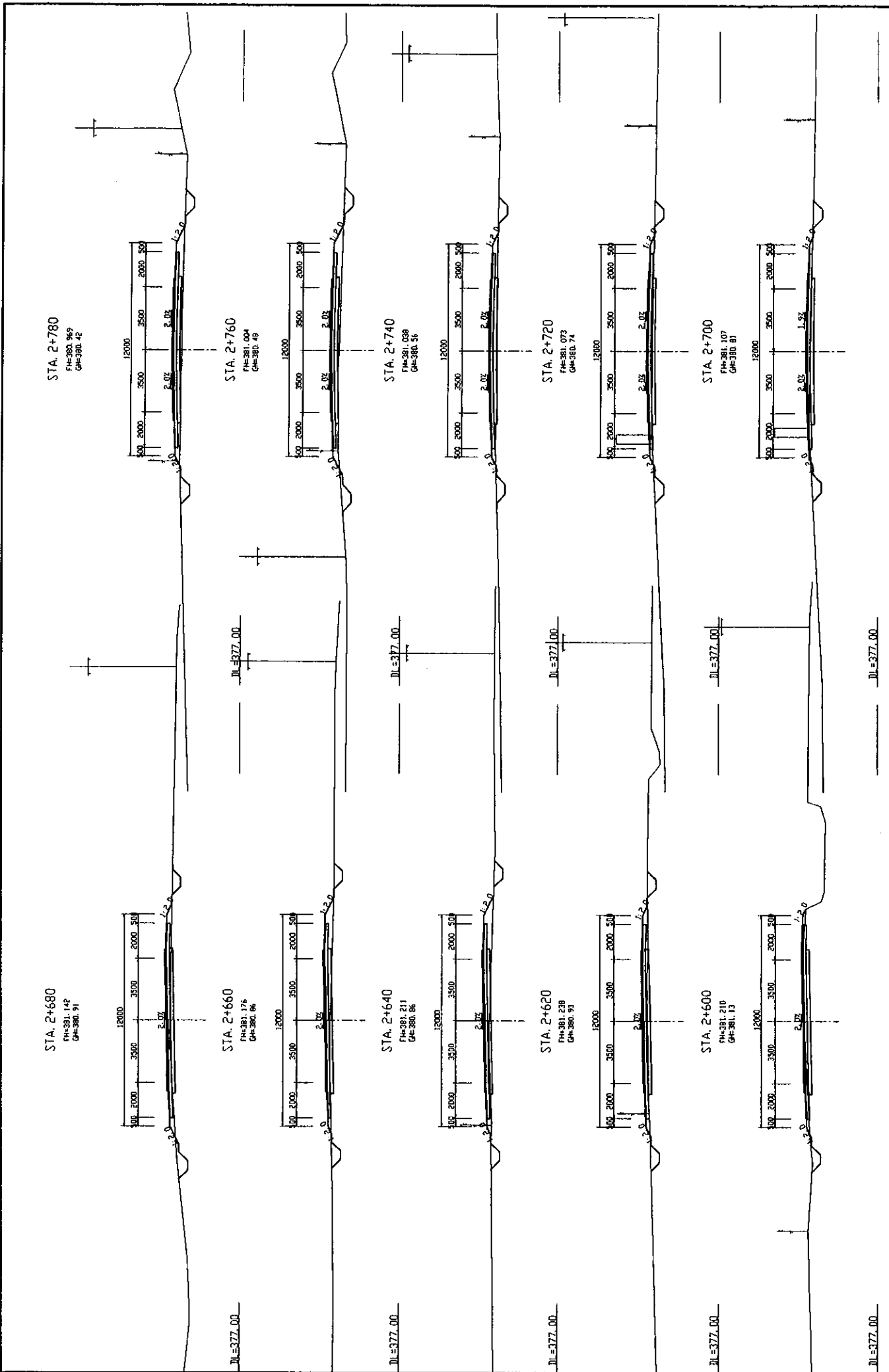
DL=377.00

DL=377.00

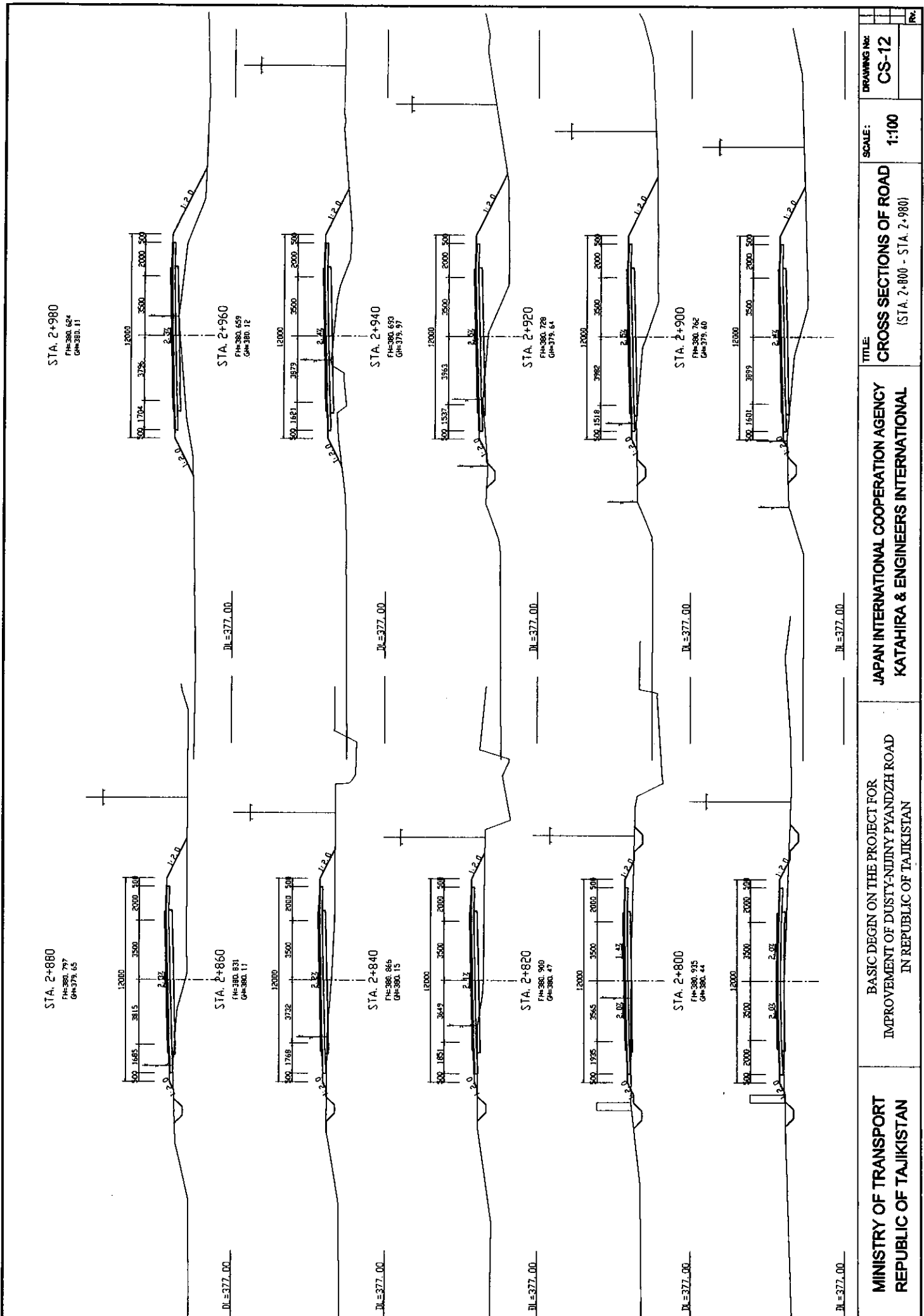
DL=377.00

DL=377.00

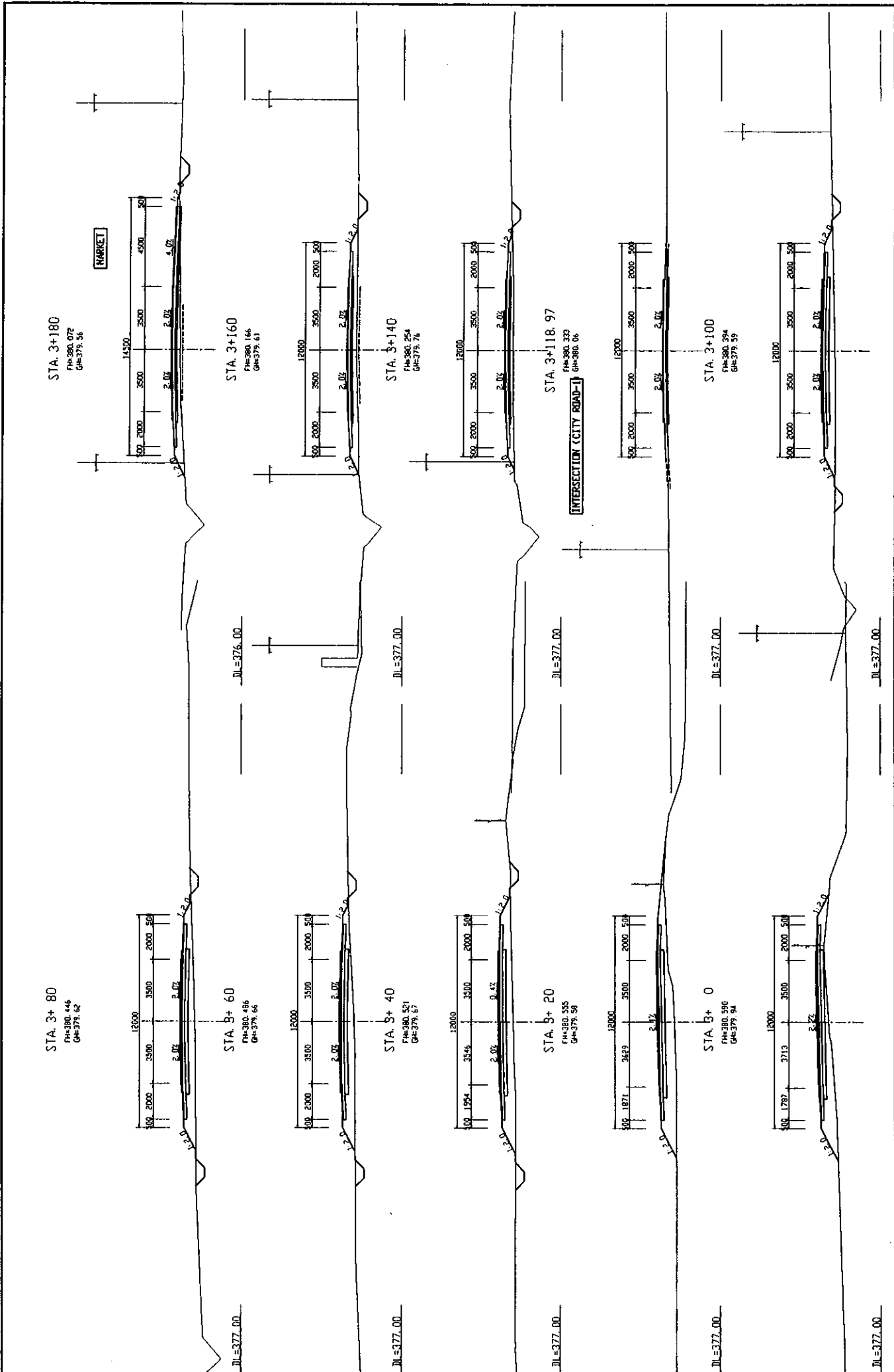
<p>MINISTRY OF TRANSPORT REPUBLIC OF TAJIKISTAN</p>	<p>BASIC DESIGN ON THE PROJECT FOR IMPROVEMENT OF DUSTY-NUINY PYANDZH ROAD IN REPUBLIC OF TAJIKISTAN</p>	<p>JAPAN INTERNATIONAL COOPERATION AGENCY KATAHIRA & ENGINEERS INTERNATIONAL</p>	<p>TITLE</p>	<p>SCALE:</p>	<p>DRAWING No:</p>
			<p>CROSS SECTIONS OF ROAD</p>	<p>1:100</p>	<p>CS-10</p>
			<p>(STA. 2+400 - STA. 2+580)</p>		
<p>REV.</p>					



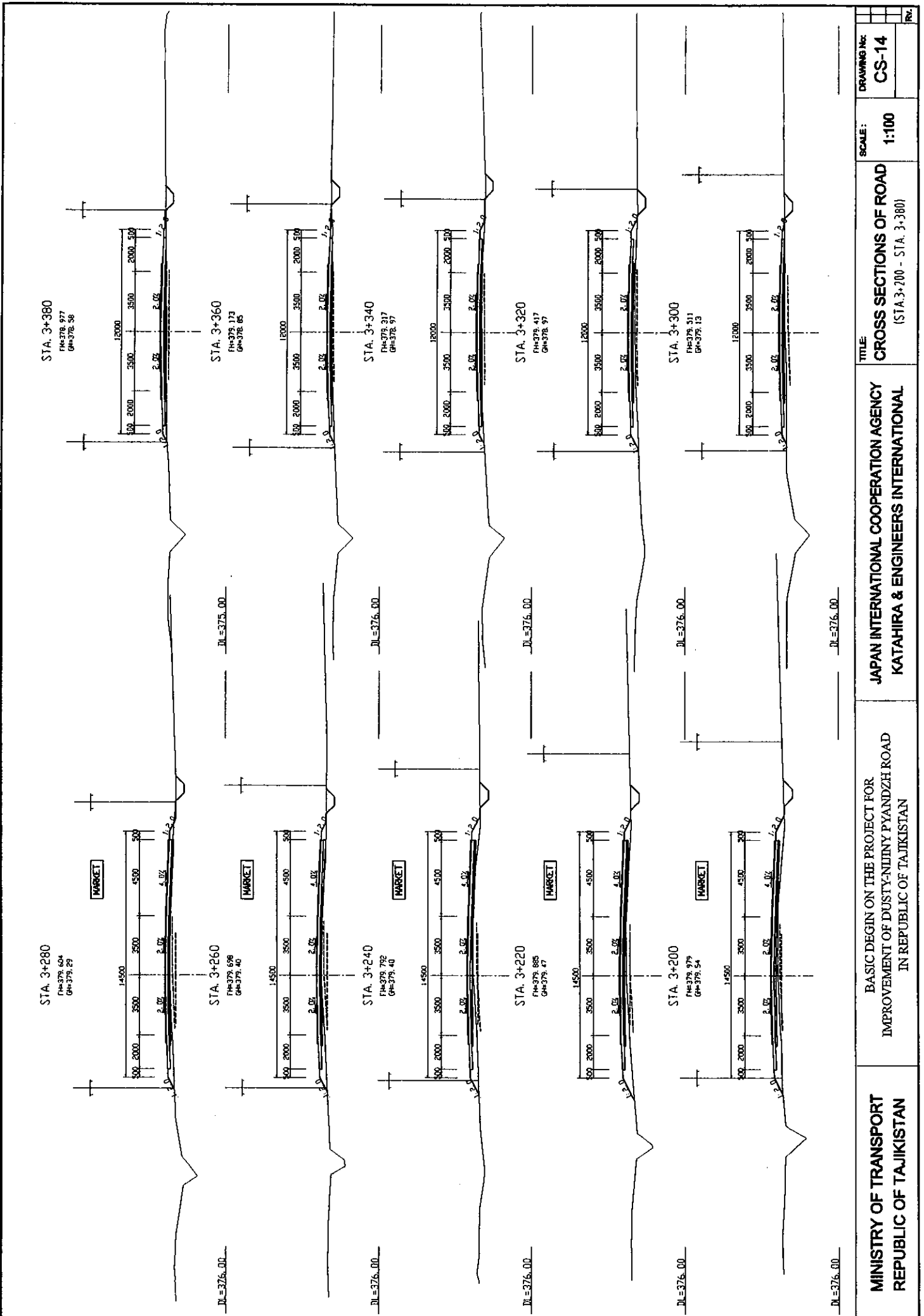
MINISTRY OF TRANSPORT REPUBLIC OF TAJIKISTAN	BASIC DESIGN ON THE PROJECT FOR IMPROVEMENT OF DUSTY-NUJINY PYANDZH ROAD IN REPUBLIC OF TAJIKISTAN	JAPAN INTERNATIONAL COOPERATION AGENCY KATAHIRA & ENGINEERS INTERNATIONAL	TITLE: CROSS SECTIONS OF ROAD (STA. 2+600 - STA. 2+780)	SCALE: 1:100	DRAWING No.: CS-11
			REV.:		



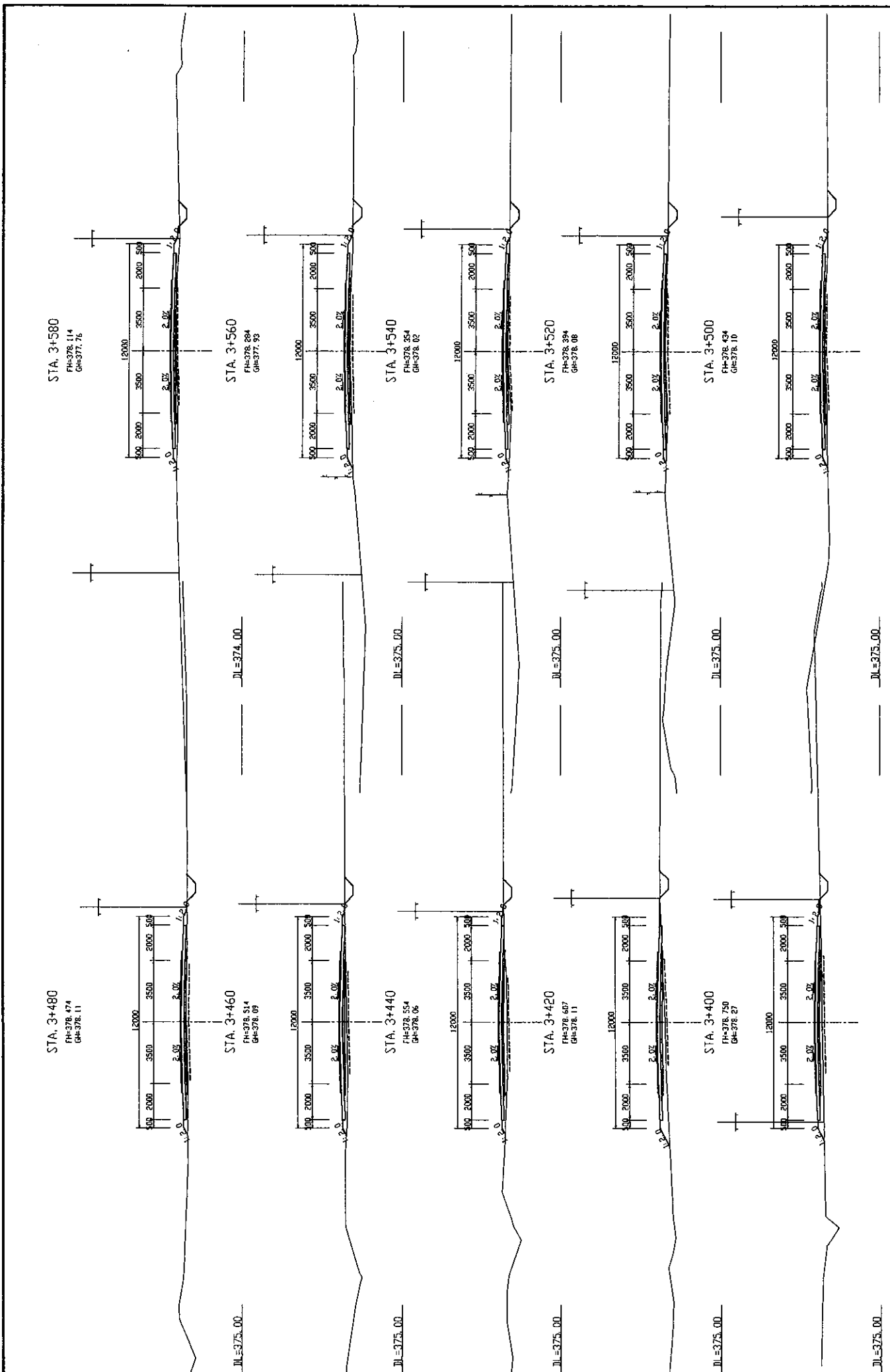
MINISTRY OF TRANSPORT REPUBLIC OF TAJIKISTAN	BASIC DESIGN ON THE PROJECT FOR IMPROVEMENT OF DUSTY-NUJINY PYANDZH ROAD IN REPUBLIC OF TAJIKISTAN	JAPAN INTERNATIONAL COOPERATION AGENCY KATAHIRA & ENGINEERS INTERNATIONAL	TITLE: CROSS SECTIONS OF ROAD (STA. 2+800 - STA. 2+980)	SCALE: 1:100	DRAWING No.: CS-12
			REV.		



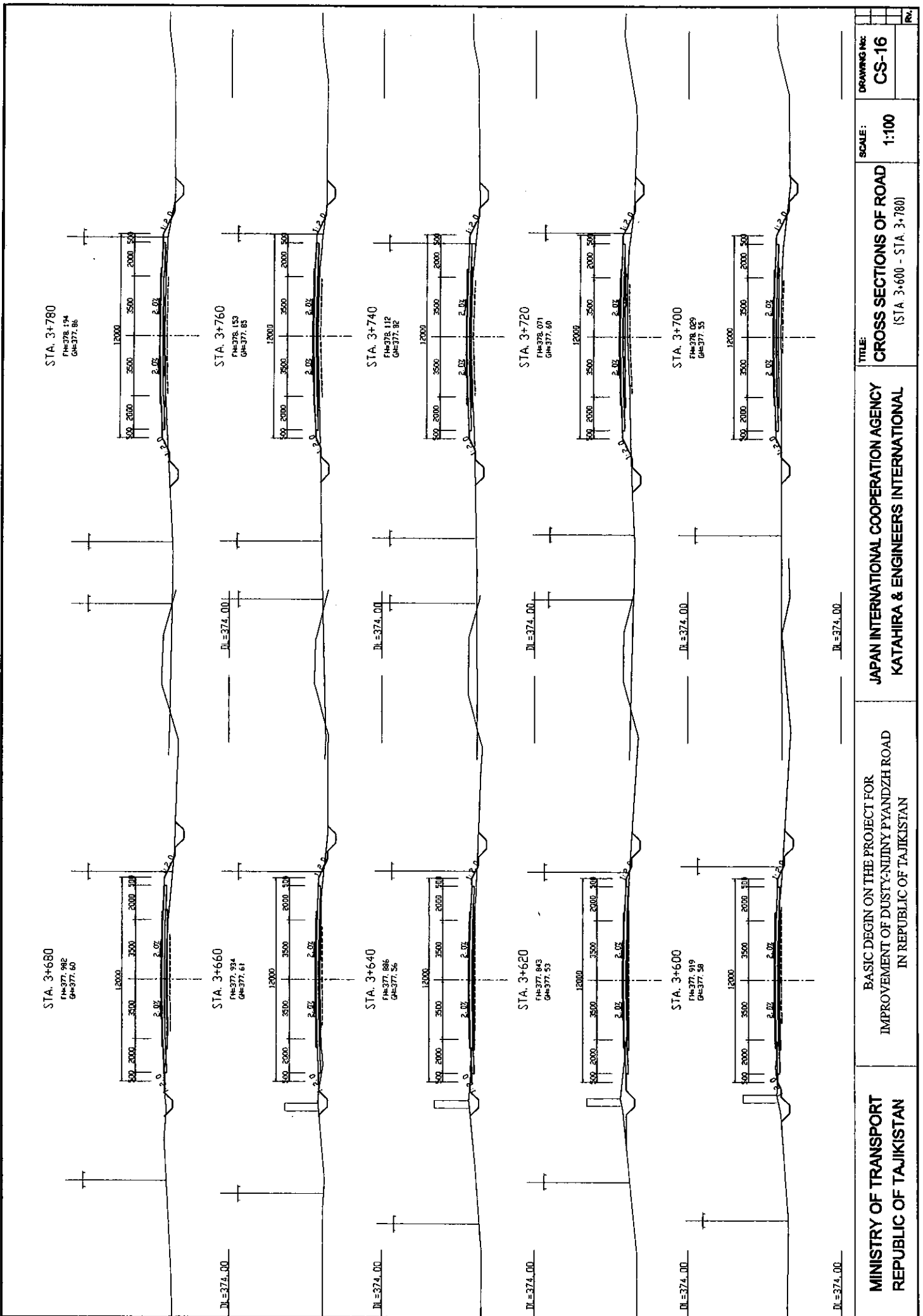
MINISTRY OF TRANSPORT REPUBLIC OF TAJIKISTAN	BASIC DESIGN ON THE PROJECT FOR IMPROVEMENT OF DUSTY-NIINY, PYANDZH ROAD IN REPUBLIC OF TAJIKISTAN	JAPAN INTERNATIONAL COOPERATION AGENCY KATAHIRA & ENGINEERS INTERNATIONAL	TITLE CROSS SECTIONS OF ROAD (STA. 3+0 - STA. 3+180)	SCALE: 1:100	DRAWING No: CS-13
					FIG.



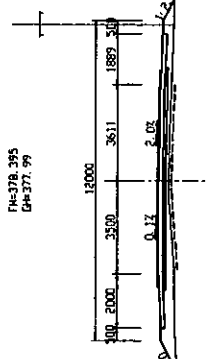
MINISTRY OF TRANSPORT REPUBLIC OF TAJIKISTAN	BASIC DESIGN ON THE PROJECT FOR IMPROVEMENT OF DUSTY-NUJNY PYANDZH ROAD IN REPUBLIC OF TAJIKISTAN	JAPAN INTERNATIONAL COOPERATION AGENCY KATAHIRA & ENGINEERS INTERNATIONAL	TITLE: CROSS SECTIONS OF ROAD (STA. 3+200 - STA. 3+380)	SCALE: 1:100	DRAWING No.: CS-14
			Rev.:		



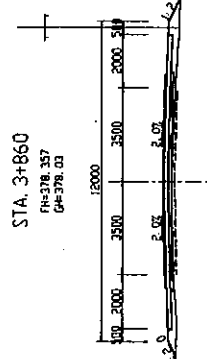
MINISTRY OF TRANSPORT REPUBLIC OF TAJIKISTAN	BASIC BEGIN ON THE PROJECT FOR IMPROVEMENT OF DUSTY-NIINY PYANDZH ROAD IN REPUBLIC OF TAJIKISTAN	JAPAN INTERNATIONAL COOPERATION AGENCY KATAHIRA & ENGINEERS INTERNATIONAL	TITLE: CROSS SECTIONS OF ROAD (STA. 3+400 - STA. 3+580)	SCALE: 1:100	DRAWING NO.: CS-15	REV.



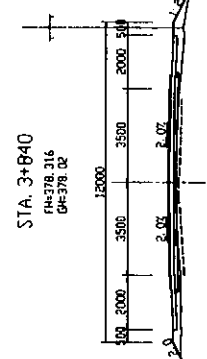
STA. 3+880
FH=378.395
GM=377.99



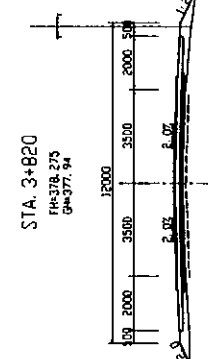
STA. 3+860
FH=378.357
GM=378.03



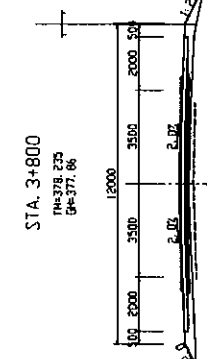
STA. 3+840
FH=378.316
GM=378.02



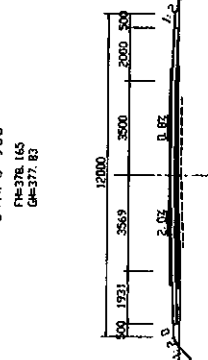
STA. 3+820
FH=378.275
GM=377.94



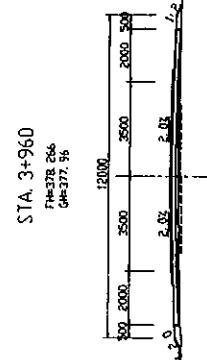
STA. 3+800
FH=378.275
GM=377.86



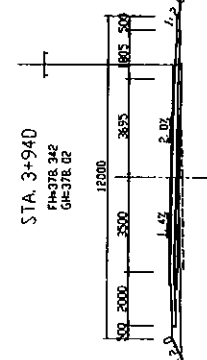
STA. 3+980
FH=378.165
GM=377.85



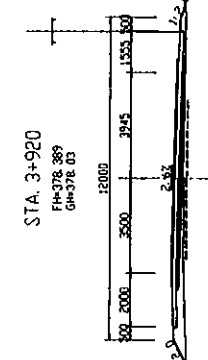
STA. 3+960
FH=378.046
GM=377.76



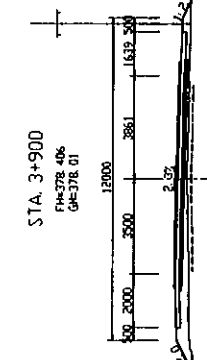
STA. 3+940
FH=378.342
GM=378.02



STA. 3+920
FH=378.389
GM=378.03



STA. 3+900
FH=378.406
GM=378.01



DL=374.00

DL=374.00

DL=374.00

DL=374.00

DL=374.00

DL=374.00

MINISTRY OF TRANSPORT
REPUBLIC OF TAJIKISTAN

BASIC BEGIN ON THE PROJECT FOR
IMPROVEMENT OF DUSTY-NAJINY PYANDZH ROAD
IN REPUBLIC OF TAJIKISTAN

JAPAN INTERNATIONAL COOPERATION AGENCY
KATAHIRA & ENGINEERS INTERNATIONAL

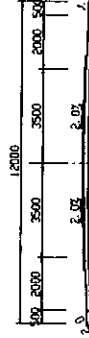
TITLE:
CROSS SECTIONS OF ROAD
(STA. 3+800 - STA 3+980)

SCALE:
1:100

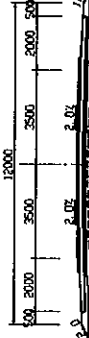
DRAWING No:
CS-17

REV.

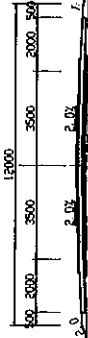
STA. 4+180
FH=377.121
GH=376.74



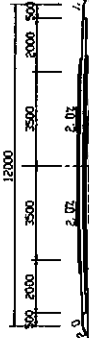
STA. 4+160
FH=377.220
GH=376.92



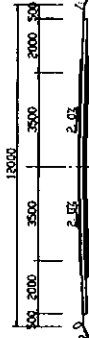
STA. 4+140
FH=377.265
GH=377.07



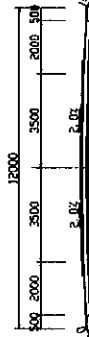
STA. 4+120
FH=377.430
GH=377.08



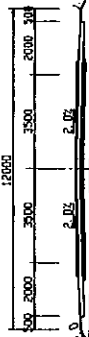
STA. 4+100
FH=377.535
GH=377.10



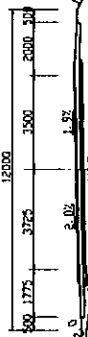
STA. 4+ 80
FH=377.640
GH=377.09



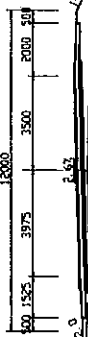
STA. 4+ 60
FH=377.745
GH=377.18



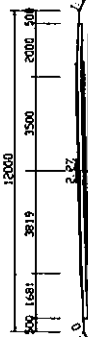
STA. 4+ 40
FH=377.850
GH=377.37



STA. 4+ 20
FH=377.955
GH=377.54



STA. 4+ 0
FH=378.060
GH=377.65



DL=374.00

DL=374.00

DL=374.00

DL=374.00

DL=374.00

DL=374.00

DL=374.00

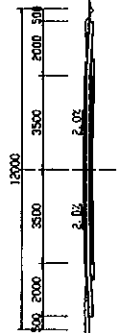
DL=374.00

DL=374.00

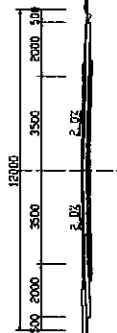
DL=374.00

MINISTRY OF TRANSPORT REPUBLIC OF TAJIKISTAN	BASIC DESIGN ON THE PROJECT FOR IMPROVEMENT OF DUSTY-NUJNY PYANDZH ROAD IN REPUBLIC OF TAJIKISTAN	JAPAN INTERNATIONAL COOPERATION AGENCY KATAHIRA & ENGINEERS INTERNATIONAL	TITLE: CROSS SECTIONS OF ROAD (STA. 4+0 - STA. 4+180)	SCALE: 1:100	DRAWING NO.: CS-18
			REV.		

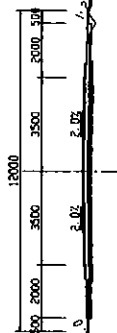
STA. 4+280
 FH=376.782
 GH=376.67



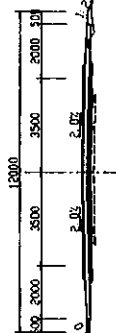
STA. 4+260
 FH=376.839
 GH=376.75



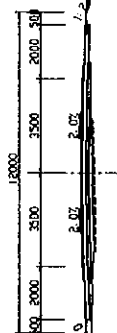
STA. 4+240
 FH=376.886
 GH=376.67



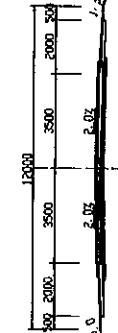
STA. 4+220
 FH=376.95
 GH=376.61



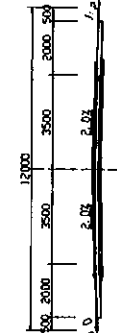
STA. 4+200
 FH=377.034
 GH=376.55



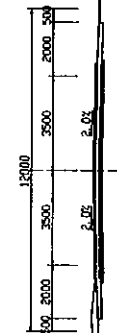
STA. 4+380
 FH=376.487
 GH=376.34



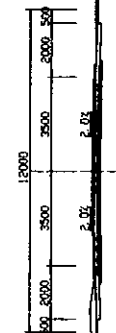
STA. 4+360
 FH=376.554
 GH=376.44



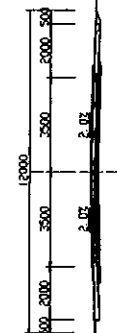
STA. 4+340
 FH=376.611
 GH=376.34



STA. 4+320
 FH=376.668
 GH=376.55



STA. 4+300
 FH=376.725
 GH=376.58

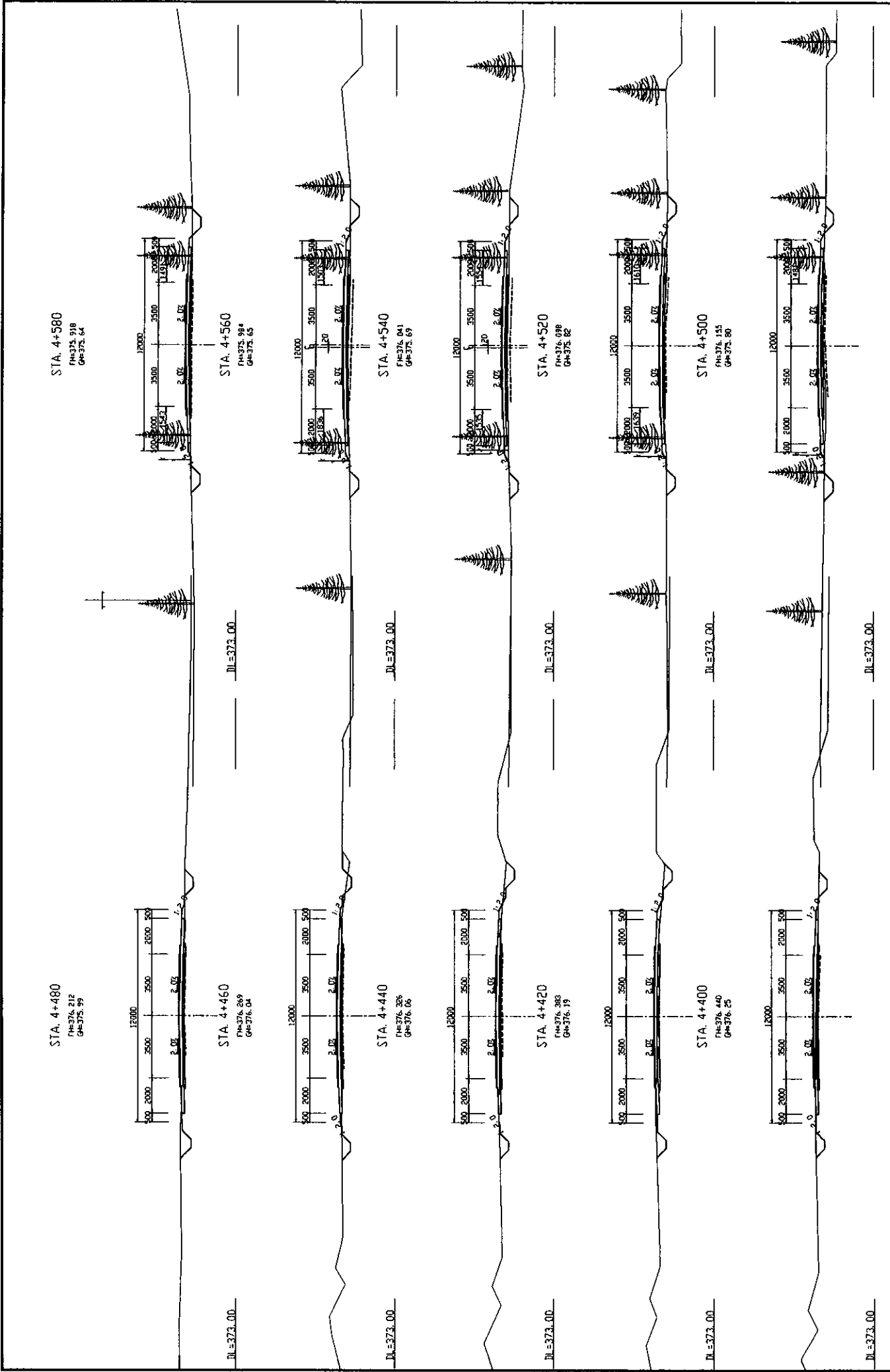


DL=373.00

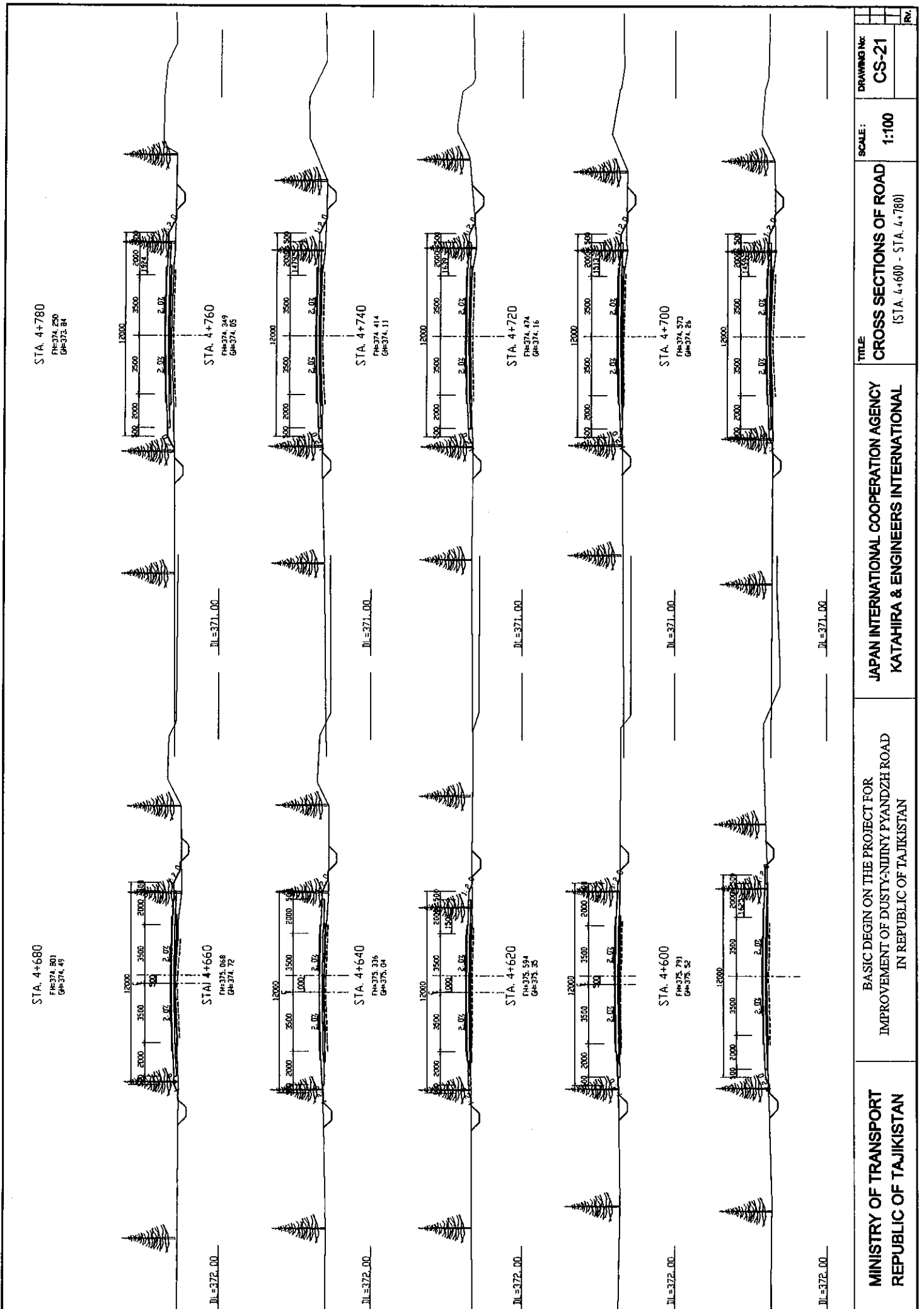
DL=373.00

DL=373.00

MINISTRY OF TRANSPORT REPUBLIC OF TAJIKISTAN	BASIC BEGIN ON THE PROJECT FOR IMPROVEMENT OF DUSTY-NUJNY PYANDZH ROAD IN REPUBLIC OF TAJIKISTAN	JAPAN INTERNATIONAL COOPERATION AGENCY KATAHIRA & ENGINEERS INTERNATIONAL	TITLE: CROSS SECTIONS OF ROAD (STA. 4+200 - STA. 4+380)	SCALE: 1:100	DRAWING NO.: CS-19	REV.



MINISTRY OF TRANSPORT REPUBLIC OF TAJIKISTAN	BASIC DESIGN ON THE PROJECT FOR IMPROVEMENT OF DUSTY-NUJNY PYANDZH ROAD IN REPUBLIC OF TAJIKISTAN	JAPAN INTERNATIONAL COOPERATION AGENCY KATAHIRA & ENGINEERS INTERNATIONAL	TITLE:	SCALE:	DRAWING No:	No.
			CROSS SECTIONS OF ROAD (STA. 4+400 - STA. 4+580)	1:100	CS-20	



DRAWING No: CS-21

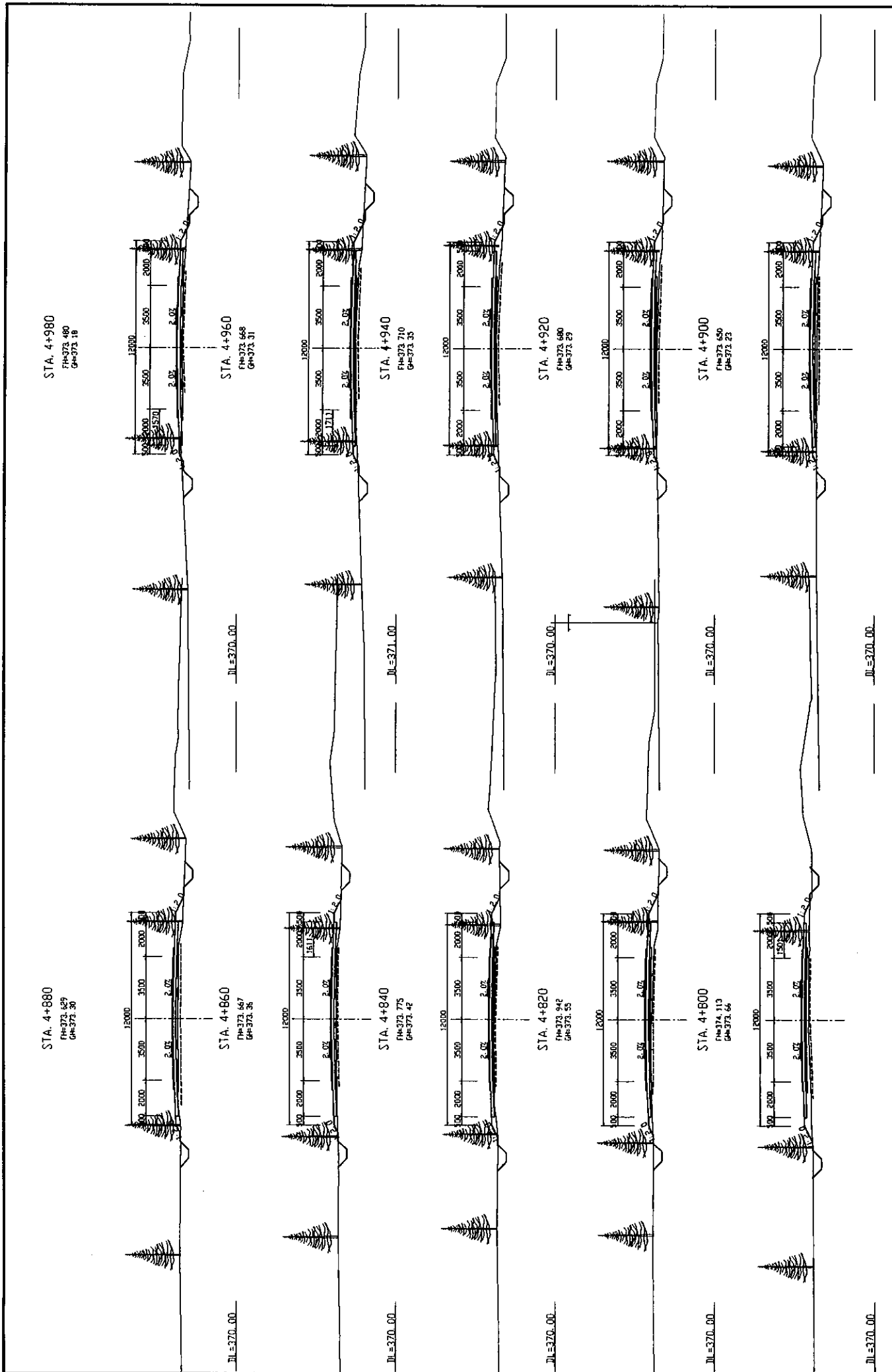
SCALE: 1:100

TITLE: CROSS SECTIONS OF ROAD
(STA. 4+600 - STA. 4+780)

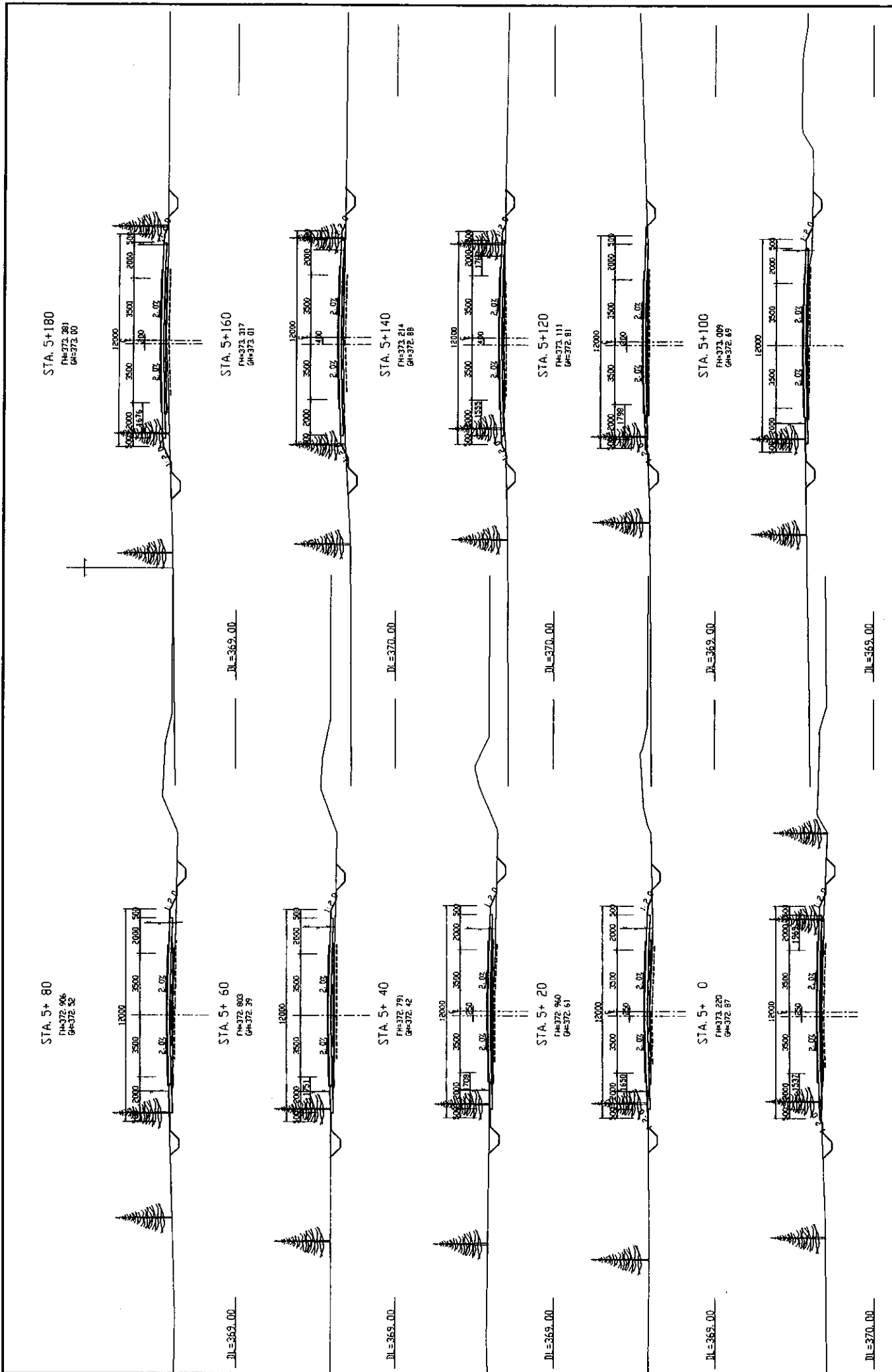
JAPAN INTERNATIONAL COOPERATION AGENCY
KATAHIRA & ENGINEERS INTERNATIONAL

BASIC DESIGN ON THE PROJECT FOR
IMPROVEMENT OF DUSTY-NUINY PYANDZH ROAD
IN REPUBLIC OF TAJIKISTAN

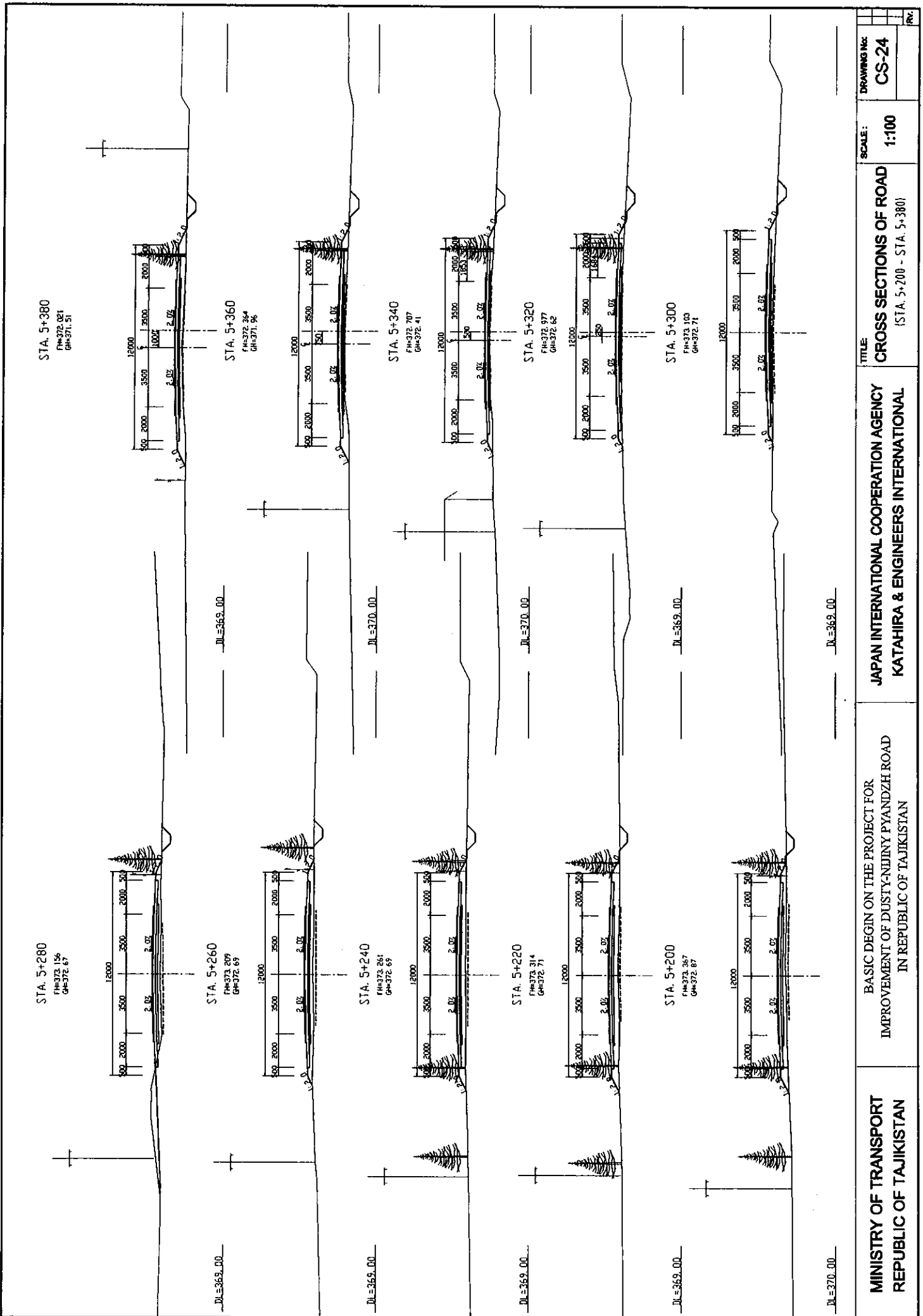
MINISTRY OF TRANSPORT
REPUBLIC OF TAJIKISTAN



MINISTRY OF TRANSPORT REPUBLIC OF TAJIKISTAN	BASIC BEGIN ON THE PROJECT FOR IMPROVEMENT OF DUSTY-NUJNY PYANDZH ROAD IN REPUBLIC OF TAJIKISTAN	JAPAN INTERNATIONAL COOPERATION AGENCY KATAHIRA & ENGINEERS INTERNATIONAL	TITLE:	SCALE:	DRAWING NO:
			CROSS SECTIONS OF ROAD (STA. 4+800 - STA. 4+980)	1:100	CS-22
			No.		



MINISTRY OF TRANSPORT REPUBLIC OF TAJIKISTAN	BASIC BEGIN ON THE PROJECT FOR IMPROVEMENT OF DUSTY-NUJNY PYANDZH ROAD IN REPUBLIC OF TAJIKISTAN	JAPAN INTERNATIONAL COOPERATION AGENCY KATAHIRA & ENGINEERS INTERNATIONAL	TITLE: CROSS SECTIONS OF ROAD (STA 5+0 - STA 5+180)	SCALE: 1:100	DRAWING NO: CS-23	REV:
			DL=369.00	DL=370.00	DL=369.00	DL=370.00



DRAWING NO: CS-24

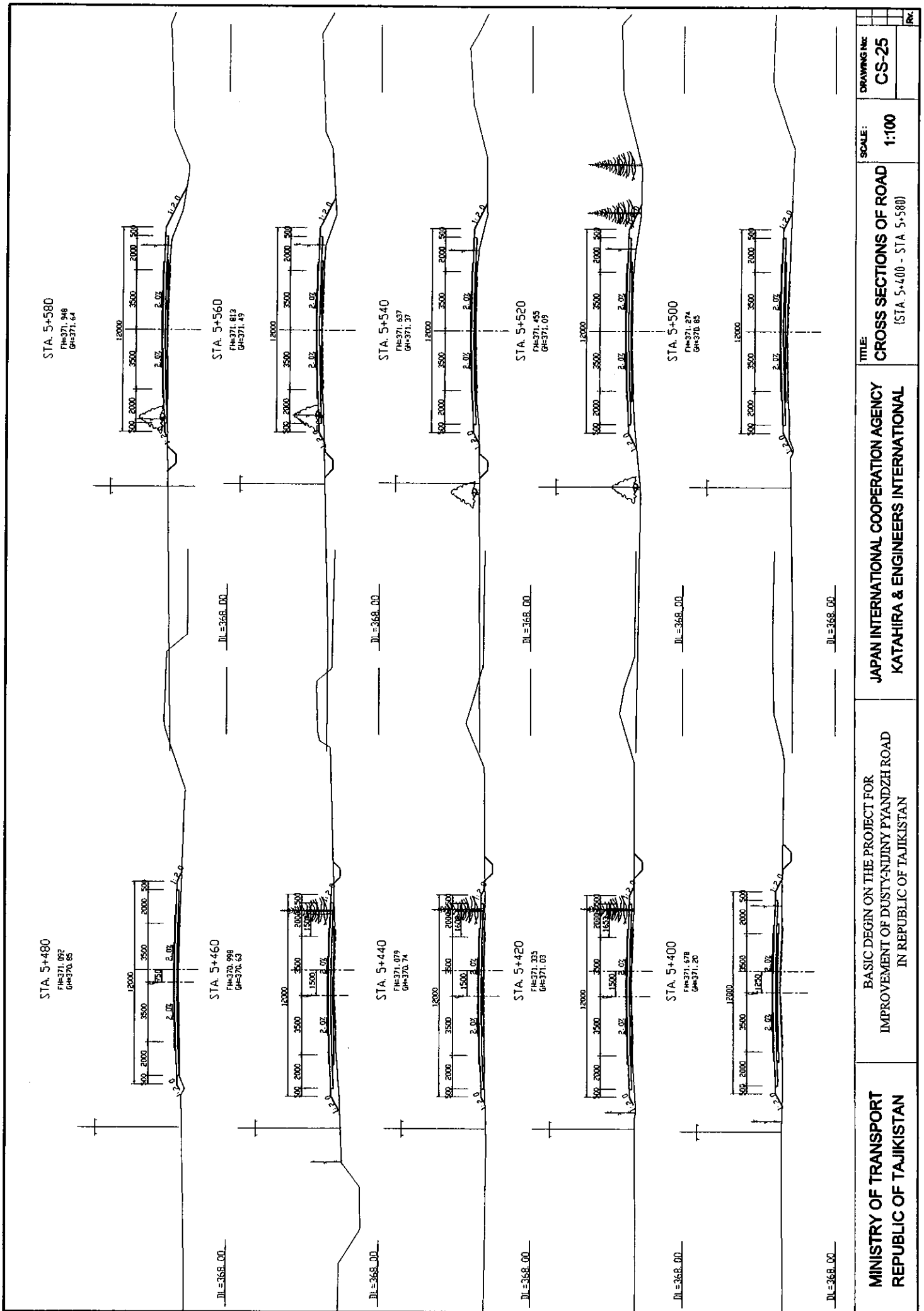
SCALE: 1:100

TITLE: CROSS SECTIONS OF ROAD (STA. 5+200 - STA. 5+380)

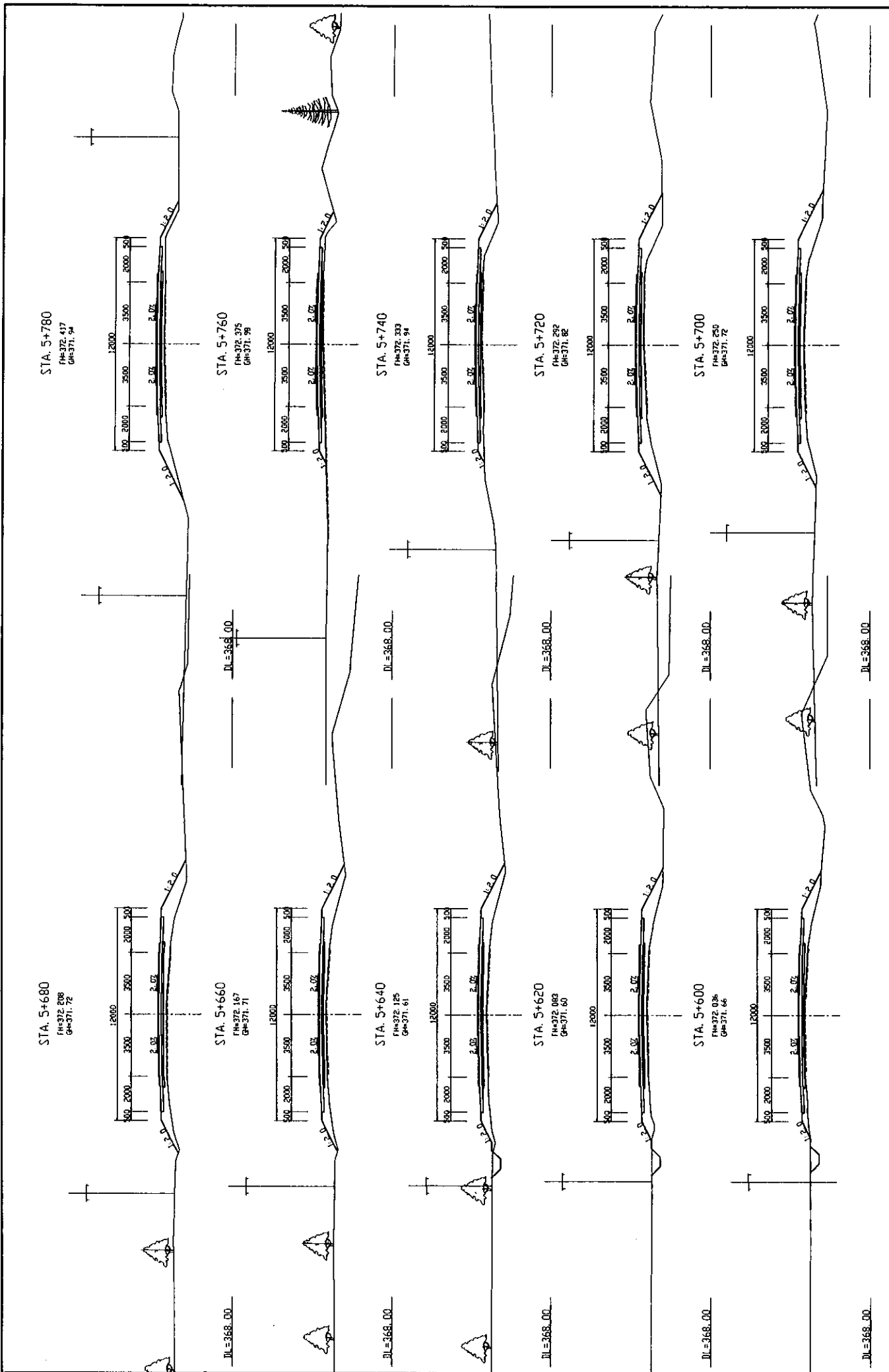
JAPAN INTERNATIONAL COOPERATION AGENCY
KATAHIRA & ENGINEERS INTERNATIONAL

BASIC DESIGN ON THE PROJECT FOR
IMPROVEMENT OF DUSTY-NUJNY PYANDZH ROAD
IN REPUBLIC OF TAJIKISTAN

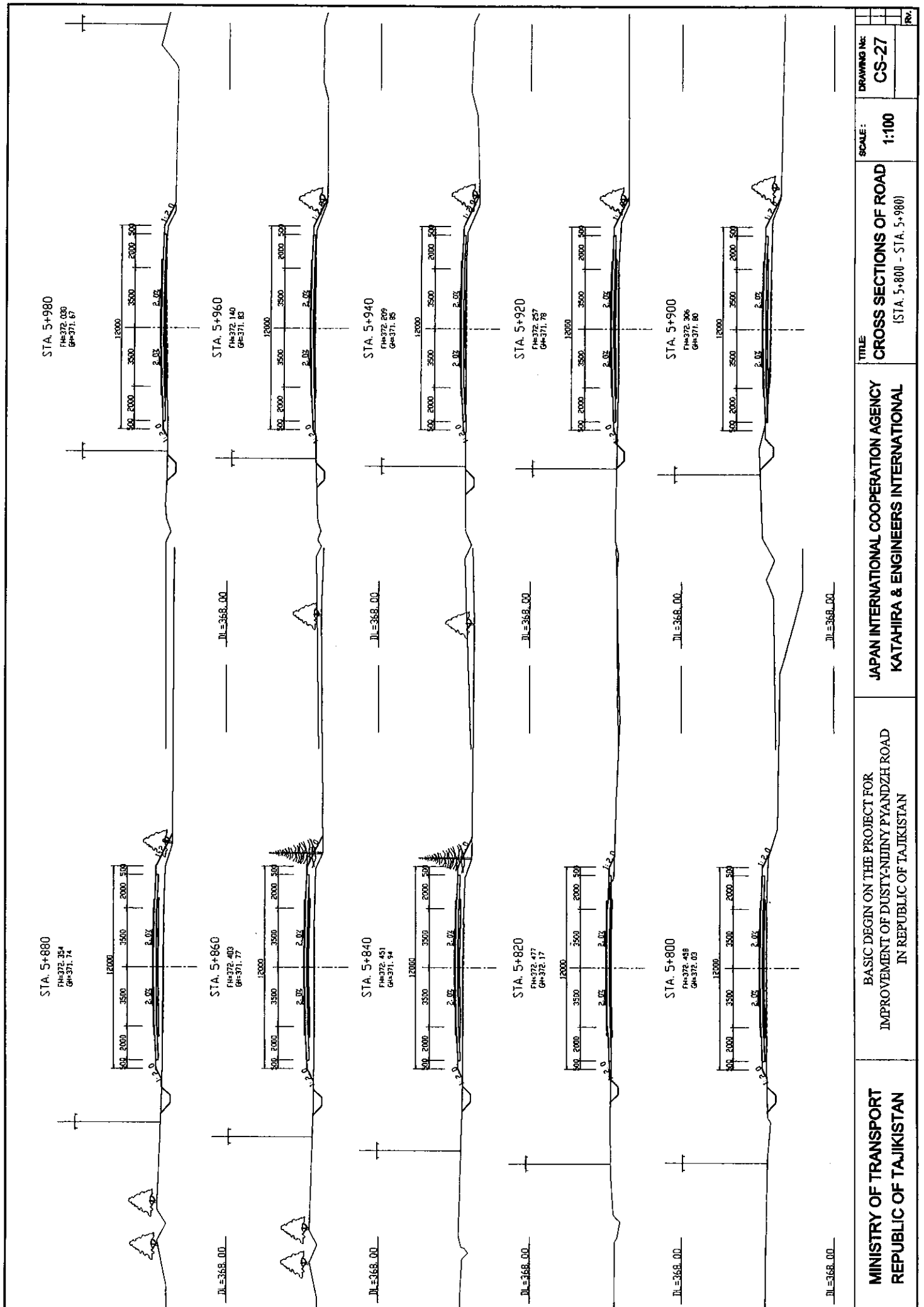
MINISTRY OF TRANSPORT
REPUBLIC OF TAJIKISTAN



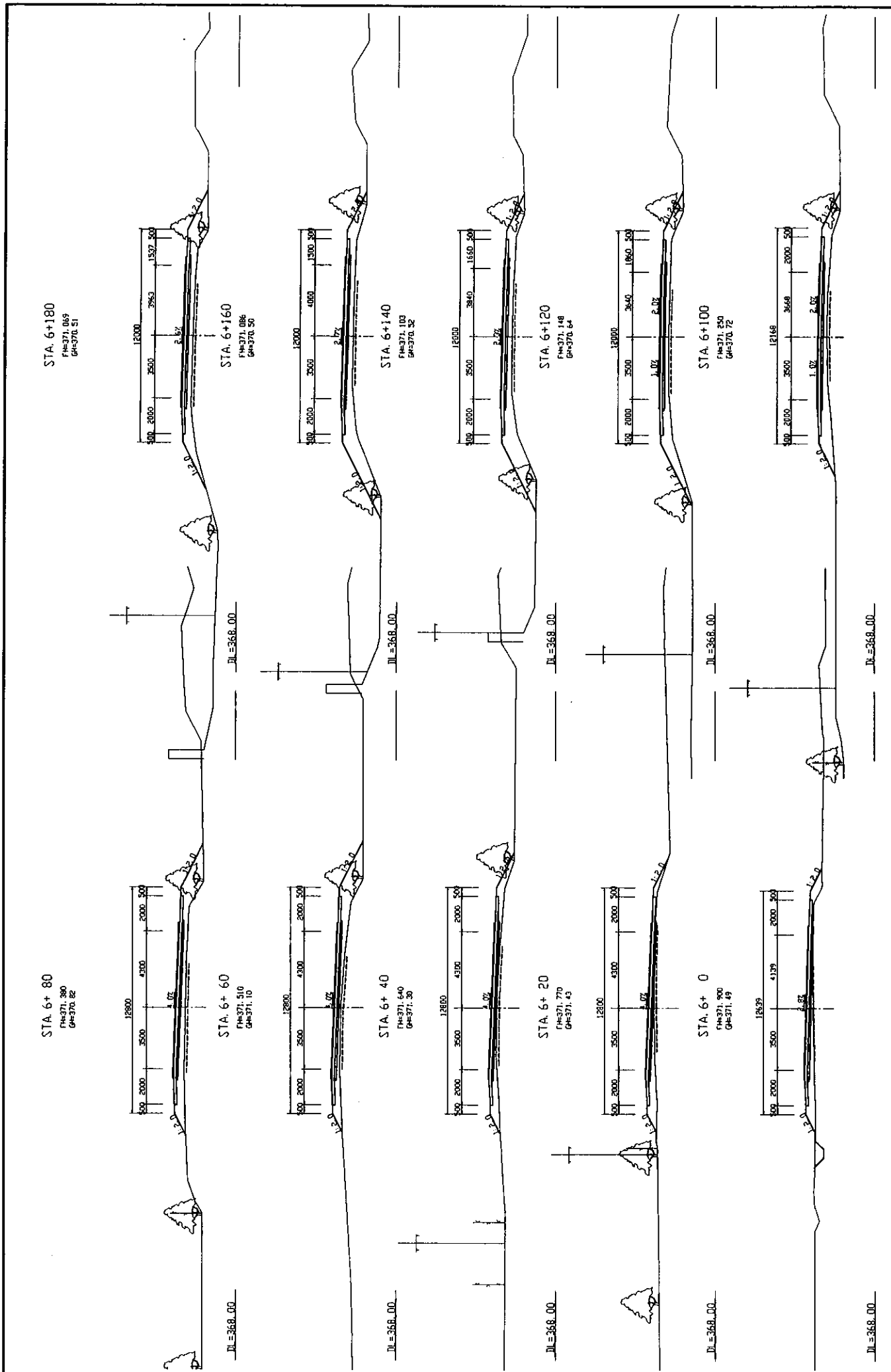
MINISTRY OF TRANSPORT REPUBLIC OF TAJIKISTAN	BASIC DESIGN ON THE PROJECT FOR IMPROVEMENT OF DUSTY-NUJINY PYANDZH ROAD IN REPUBLIC OF TAJIKISTAN	JAPAN INTERNATIONAL COOPERATION AGENCY KATAHIRA & ENGINEERS INTERNATIONAL	TITLE: CROSS SECTIONS OF ROAD (STA. 5+400 - STA. 5+580)	SCALE: 1:100	DRAWING NO.: CS-25	(REV.)



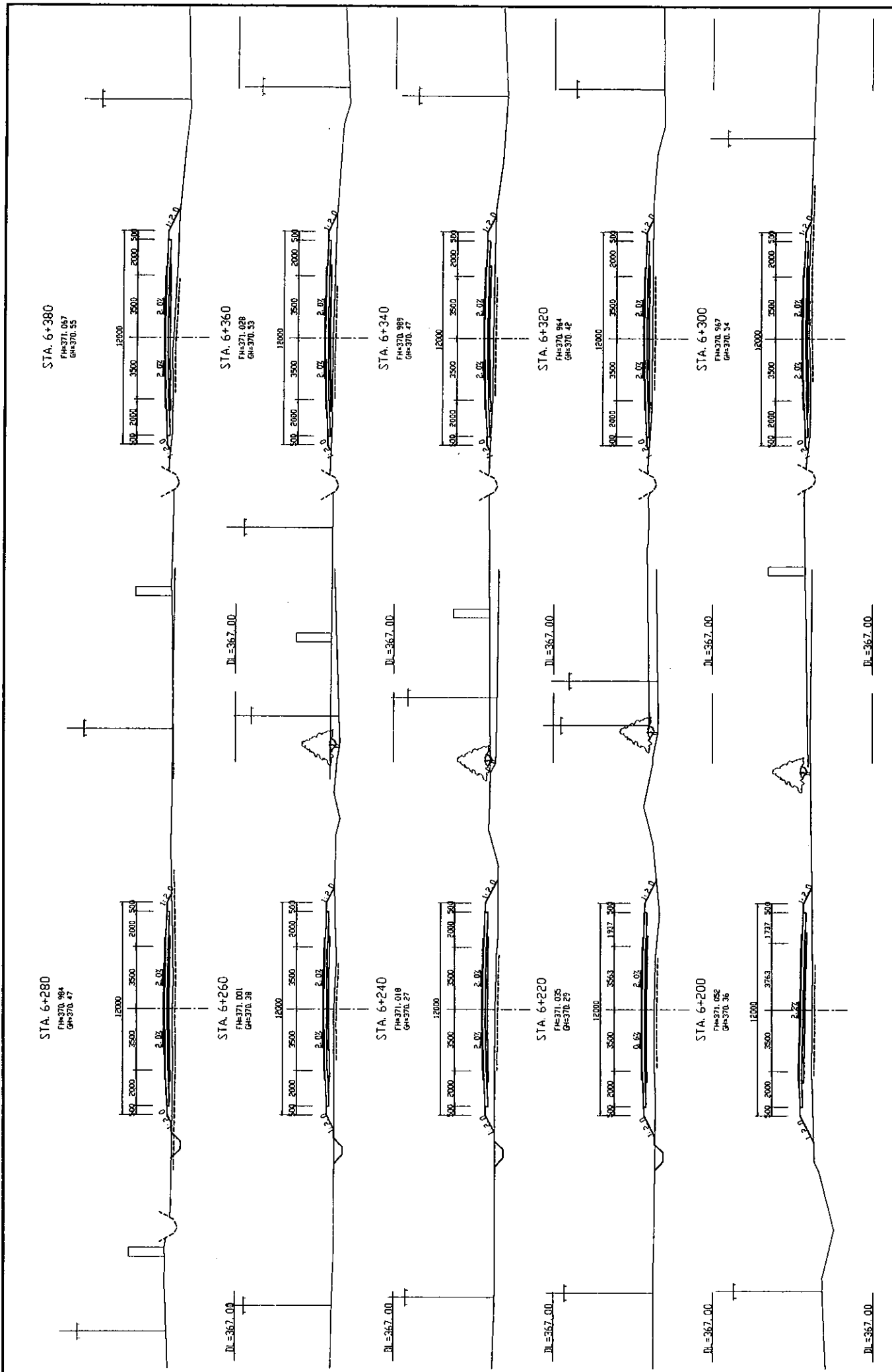
MINISTRY OF TRANSPORT REPUBLIC OF TAJIKISTAN	BASIC BEGIN ON THE PROJECT FOR IMPROVEMENT OF DUSTY-NUJNY PYANDZH ROAD IN REPUBLIC OF TAJIKISTAN	JAPAN INTERNATIONAL COOPERATION AGENCY KATAHIRA & ENGINEERS INTERNATIONAL	TITLE: CROSS SECTIONS OF ROAD (STA. 5+600 - STA. 5+780)	SCALE: 1:100	DRAWING No.: CS-26	REV.:
			(Empty space for revision)	(Empty space for revision)	(Empty space for revision)	(Empty space for revision)



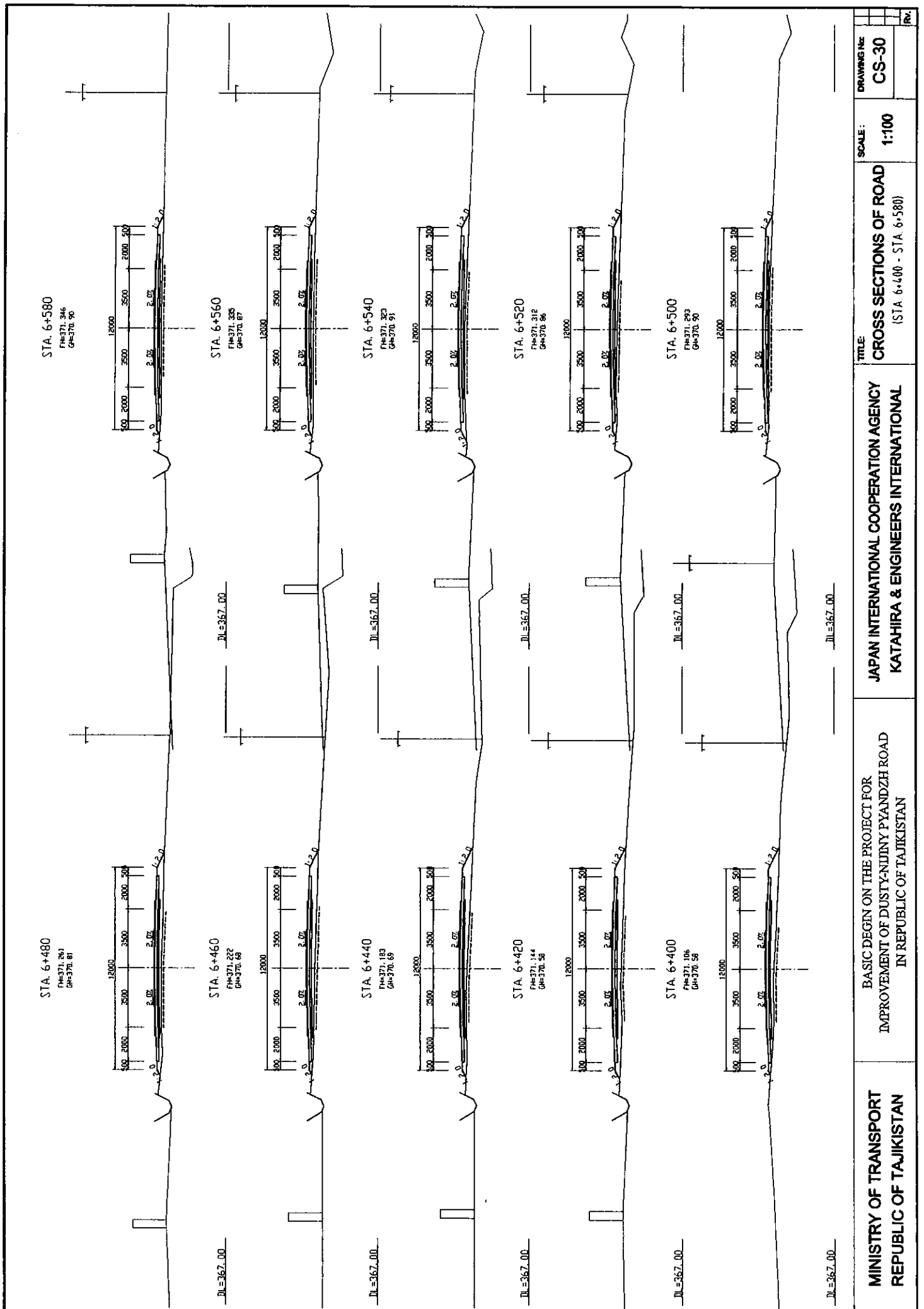
MINISTRY OF TRANSPORT REPUBLIC OF TAJIKISTAN	BASIC DESIGN ON THE PROJECT FOR IMPROVEMENT OF DUSTY-NUJINY PYANDZH ROAD IN REPUBLIC OF TAJIKISTAN	JAPAN INTERNATIONAL COOPERATION AGENCY KATAHIRA & ENGINEERS INTERNATIONAL	TITLE CROSS SECTIONS OF ROAD (STA. 5+800 - STA. 5+980)	SCALE: 1:100	DRAWING NO.: CS-27
			(Empty cell)	(Empty cell)	(Empty cell)



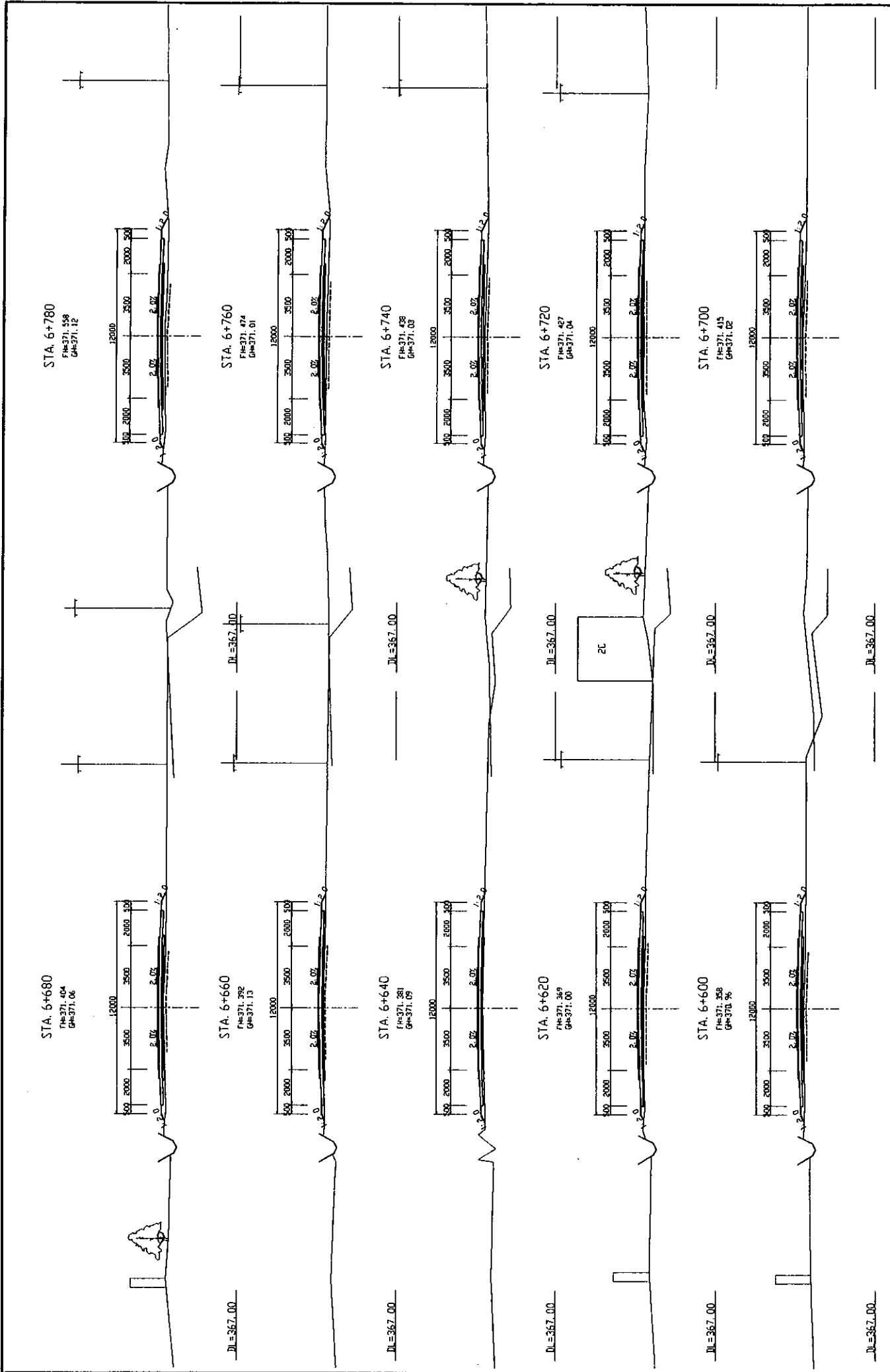
MINISTRY OF TRANSPORT REPUBLIC OF TAJIKISTAN	BASIC BEGIN ON THE PROJECT FOR IMPROVEMENT OF DUSTY-NIJNIY PYANDZH ROAD IN REPUBLIC OF TAJIKISTAN	JAPAN INTERNATIONAL COOPERATION AGENCY KATAHIRA & ENGINEERS INTERNATIONAL	TITLE:	SCALE:	DRAWING NO:
			CROSS SECTIONS OF ROAD (STA. 6+0 - STA. 6+180)	1:100	CS-28



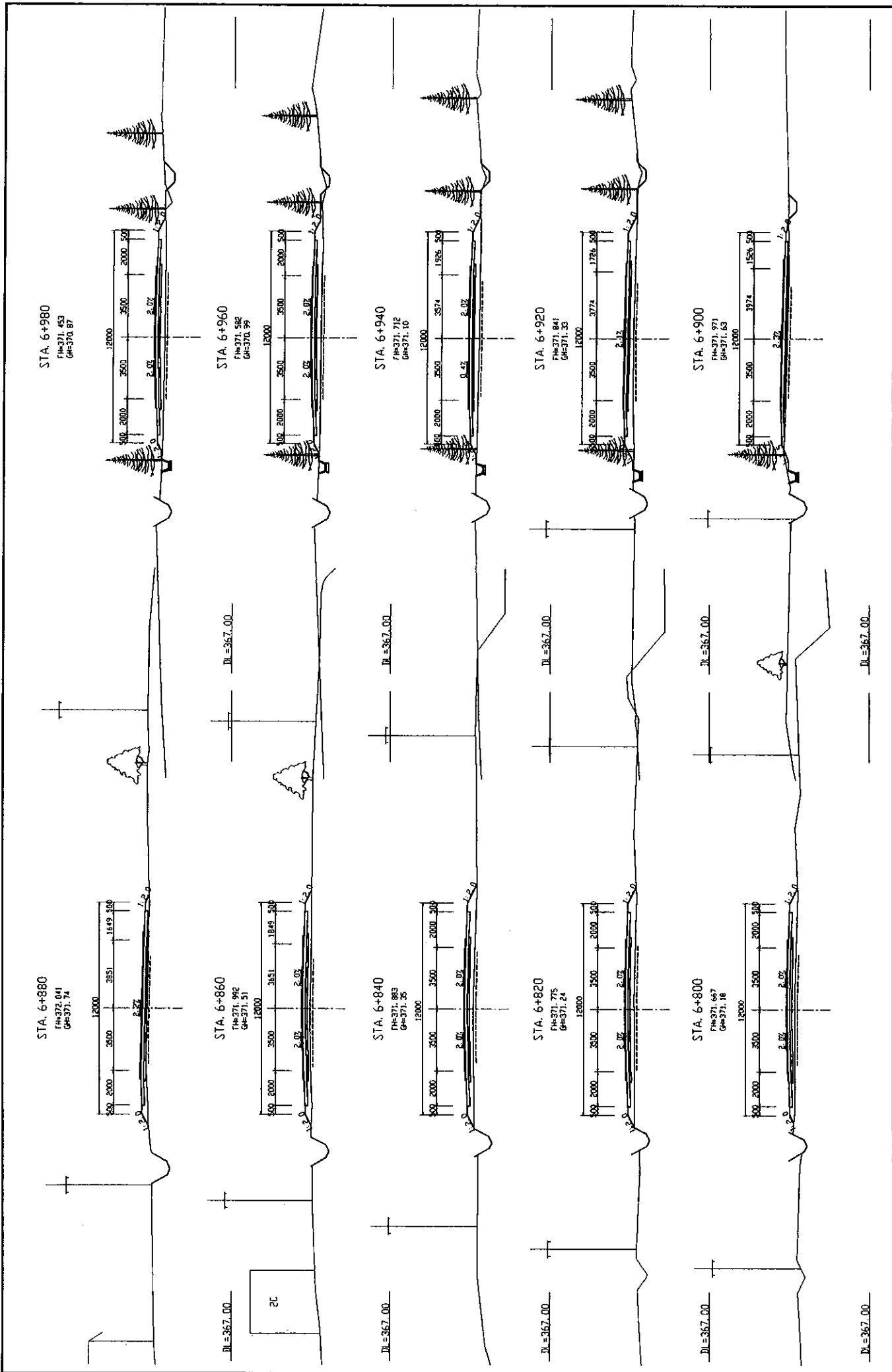
MINISTRY OF TRANSPORT REPUBLIC OF TAJIKISTAN	BASIC BEGIN ON THE PROJECT FOR IMPROVEMENT OF DUSTY-NUJNY PYANDZH ROAD IN REPUBLIC OF TAJIKISTAN	JAPAN INTERNATIONAL COOPERATION AGENCY KATAHIRA & ENGINEERS INTERNATIONAL	TITLE: CROSS SECTIONS OF ROAD (STA. 6+200 - STA. 6+380)	SCALE: 1:100	DRAWING NO: CS-29	NO.
			NO.			



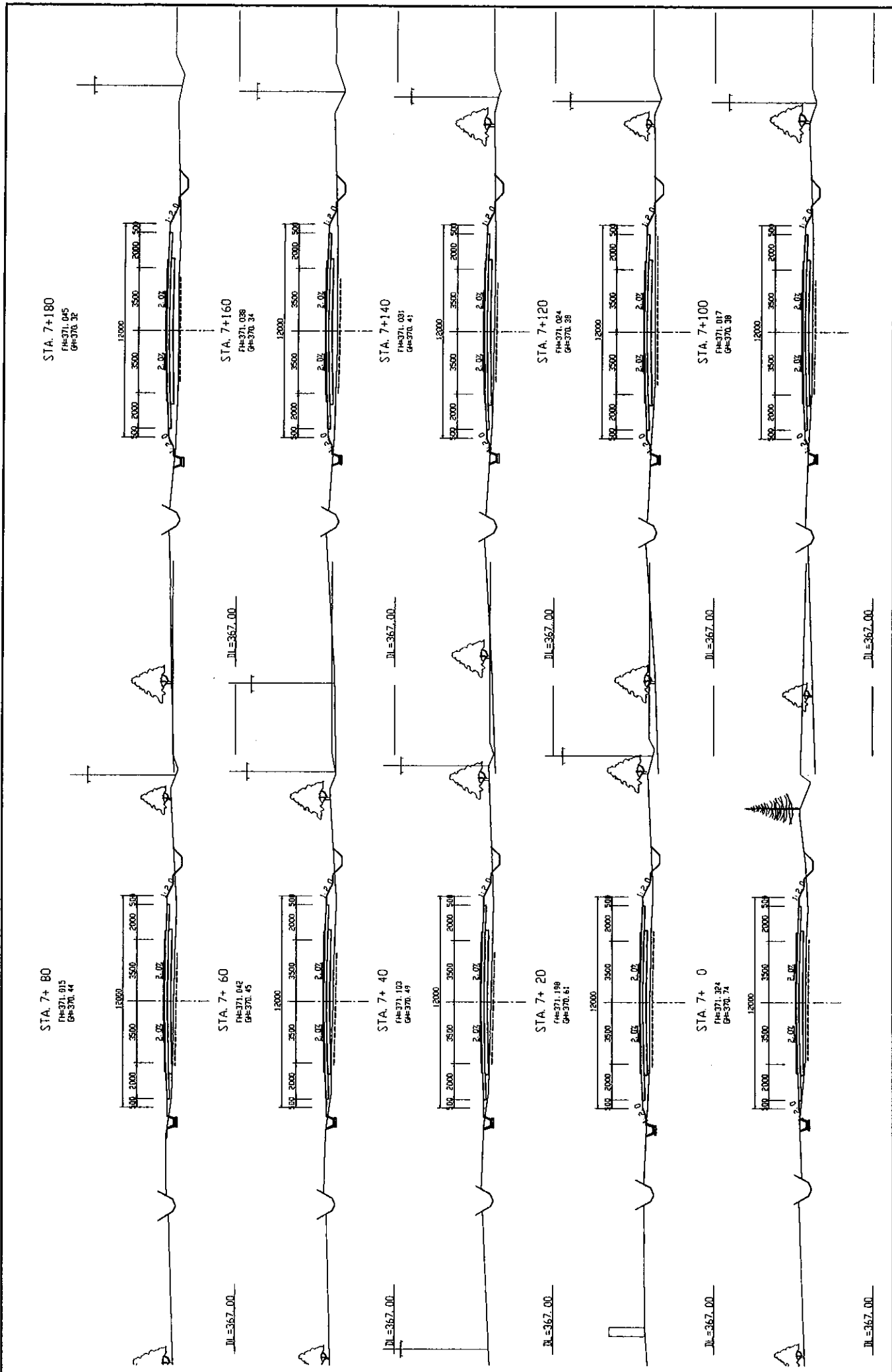
MINISTRY OF TRANSPORT REPUBLIC OF TAJIKISTAN	BASIC DESIGN ON THE PROJECT FOR IMPROVEMENT OF DUSTY-NIINY PYANDZH ROAD IN REPUBLIC OF TAJIKISTAN	JAPAN INTERNATIONAL COOPERATION AGENCY KATAHIRA & ENGINEERS INTERNATIONAL	TITLE:	DRAWING NO:
			CROSS SECTIONS OF ROAD (STA. 6+400 - STA. 6+580)	CS-30
			SCALE:	REV:
			1:100	



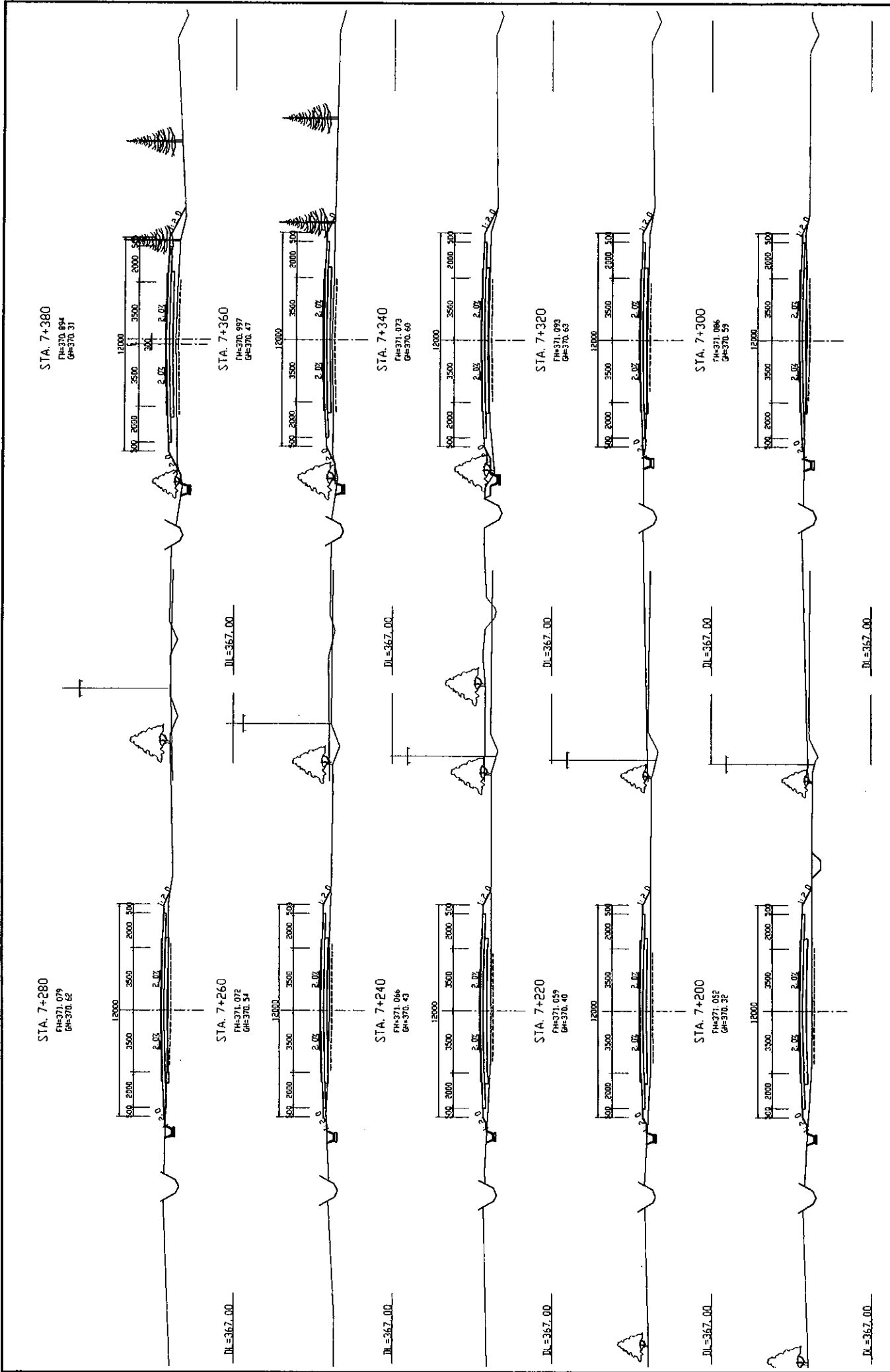
MINISTRY OF TRANSPORT REPUBLIC OF TAJIKISTAN	BASIC DESIGN ON THE PROJECT FOR IMPROVEMENT OF DUSTY-NUINY PYANDZH ROAD IN REPUBLIC OF TAJIKISTAN	JAPAN INTERNATIONAL COOPERATION AGENCY KATAHIRA & ENGINEERS INTERNATIONAL	TITLE: CROSS SECTIONS OF ROAD (STA. 6+600 - STA. 6+780)	SCALE: 1:100	DRAWING NO.: CS-31	REV.
			_____	_____	_____	_____



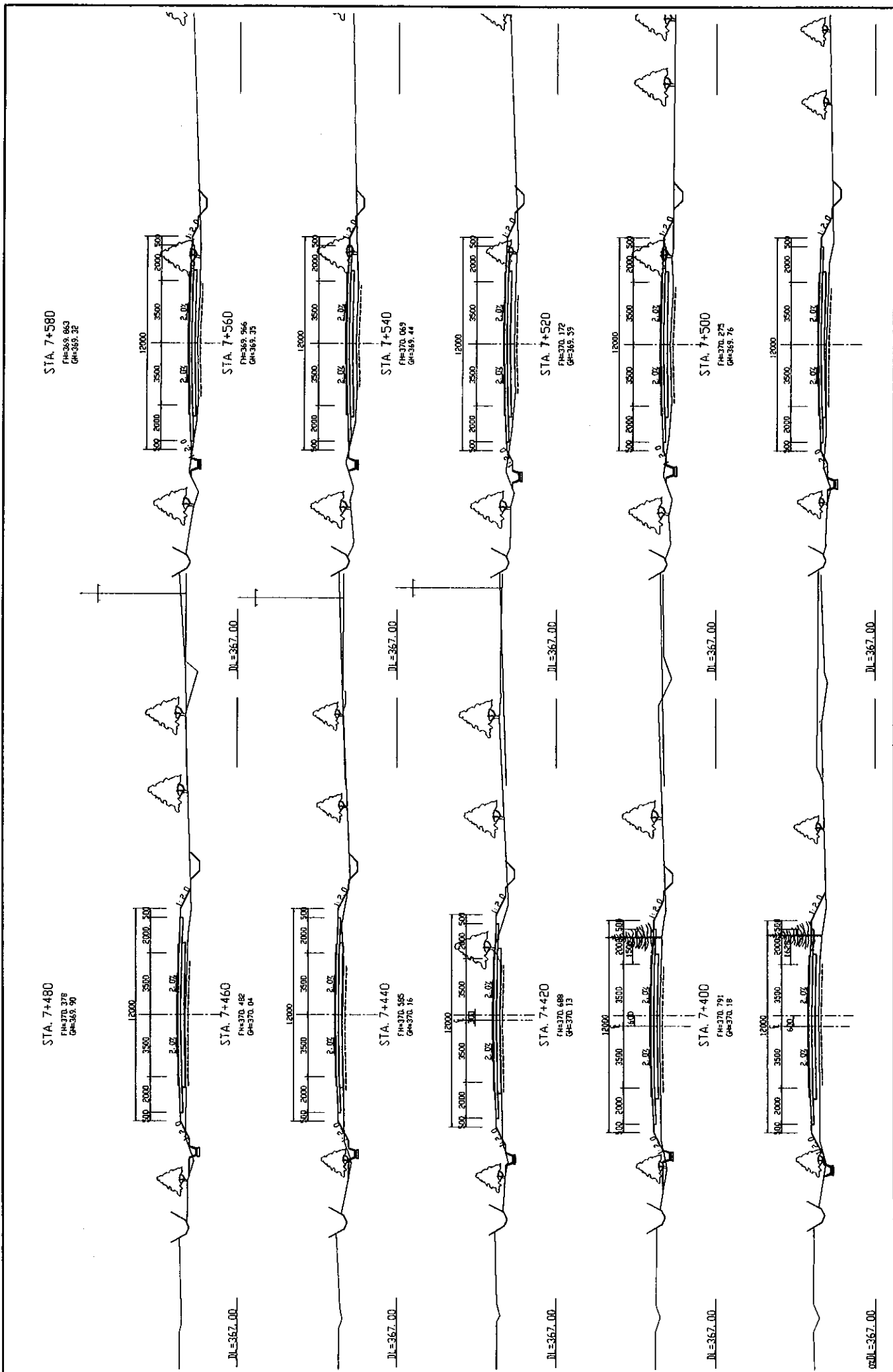
MINISTRY OF TRANSPORT REPUBLIC OF TAJIKISTAN	JAPAN INTERNATIONAL COOPERATION AGENCY KATAHIRA & ENGINEERS INTERNATIONAL	TITLE CROSS SECTIONS OF ROAD (STA. 6+800 - STA. 6+980)	SCALE: 1:100	DRAWING NO: CS-32
			(R)	



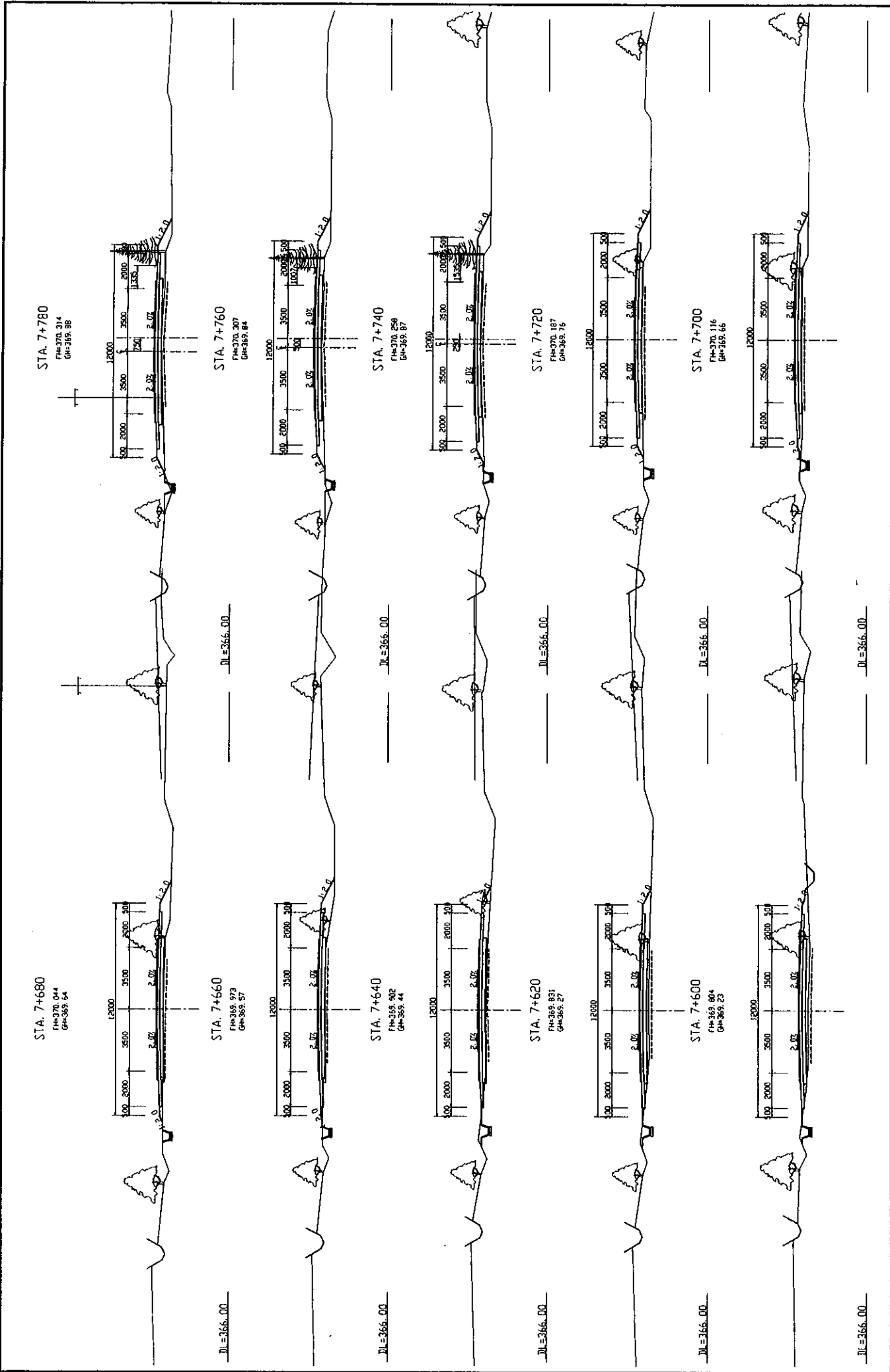
MINISTRY OF TRANSPORT REPUBLIC OF TAJIKISTAN	BASIC BEGIN ON THE PROJECT FOR IMPROVEMENT OF DUSTY-NUJNY PYANDZH ROAD IN REPUBLIC OF TAJIKISTAN	JAPAN INTERNATIONAL COOPERATION AGENCY KATAHIRA & ENGINEERS INTERNATIONAL	TITLE: CROSS SECTIONS OF ROAD (STA. 7+0 - STA. 7+180)	SCALE: 1:100	DRAWING No: CS-33	No.



MINISTRY OF TRANSPORT REPUBLIC OF TAJIKISTAN	BASIC BEGIN ON THE PROJECT FOR IMPROVEMENT OF DUSTY-NUJINY PYANDZH ROAD IN REPUBLIC OF TAJIKISTAN	JAPAN INTERNATIONAL COOPERATION AGENCY KATAHIRA & ENGINEERS INTERNATIONAL	TITLE: CROSS SECTIONS OF ROAD (STA. 7+200 - STA. 7+380)	SCALE: 1:100	DRAWING No.: CS-34	REV.
			REV.			



MINISTRY OF TRANSPORT REPUBLIC OF TAJIKISTAN	BASIC BEGIN ON THE PROJECT FOR IMPROVEMENT OF DUSTY-NIINY PYANDZH ROAD IN REPUBLIC OF TAJIKISTAN	JAPAN INTERNATIONAL COOPERATION AGENCY KATAHIRA & ENGINEERS INTERNATIONAL	TITLE: CROSS SECTIONS OF ROAD (STA. 7+400 - STA. 7+580)	SCALE: 1:100	DRAWING No: CS-35
			REV:		



STA. 7+780
FH=370.314
GH=369.86

STA. 7+760
FH=370.307
GH=369.84

STA. 7+740
FH=370.296
GH=369.87

STA. 7+720
FH=370.187
GH=369.76

STA. 7+700
FH=370.116
GH=369.66

STA. 7+680
FH=370.044
GH=369.64

STA. 7+660
FH=369.973
GH=369.57

STA. 7+640
FH=369.902
GH=369.44

STA. 7+620
FH=369.831
GH=369.27

STA. 7+600
FH=369.804
GH=369.23

DL=366.00

DL=366.00

DL=366.00

DL=366.00

DL=366.00

MINISTRY OF TRANSPORT
REPUBLIC OF TAJIKISTAN

BASIC DESIGN ON THE PROJECT FOR
IMPROVEMENT OF DUSTY-NUJNY PYANDZH ROAD
IN REPUBLIC OF TAJIKISTAN

JAPAN INTERNATIONAL COOPERATION AGENCY
KATAHIRA & ENGINEERS INTERNATIONAL

TITLE:
CROSS SECTIONS OF ROAD
(STA 7+600 - STA 7+780)

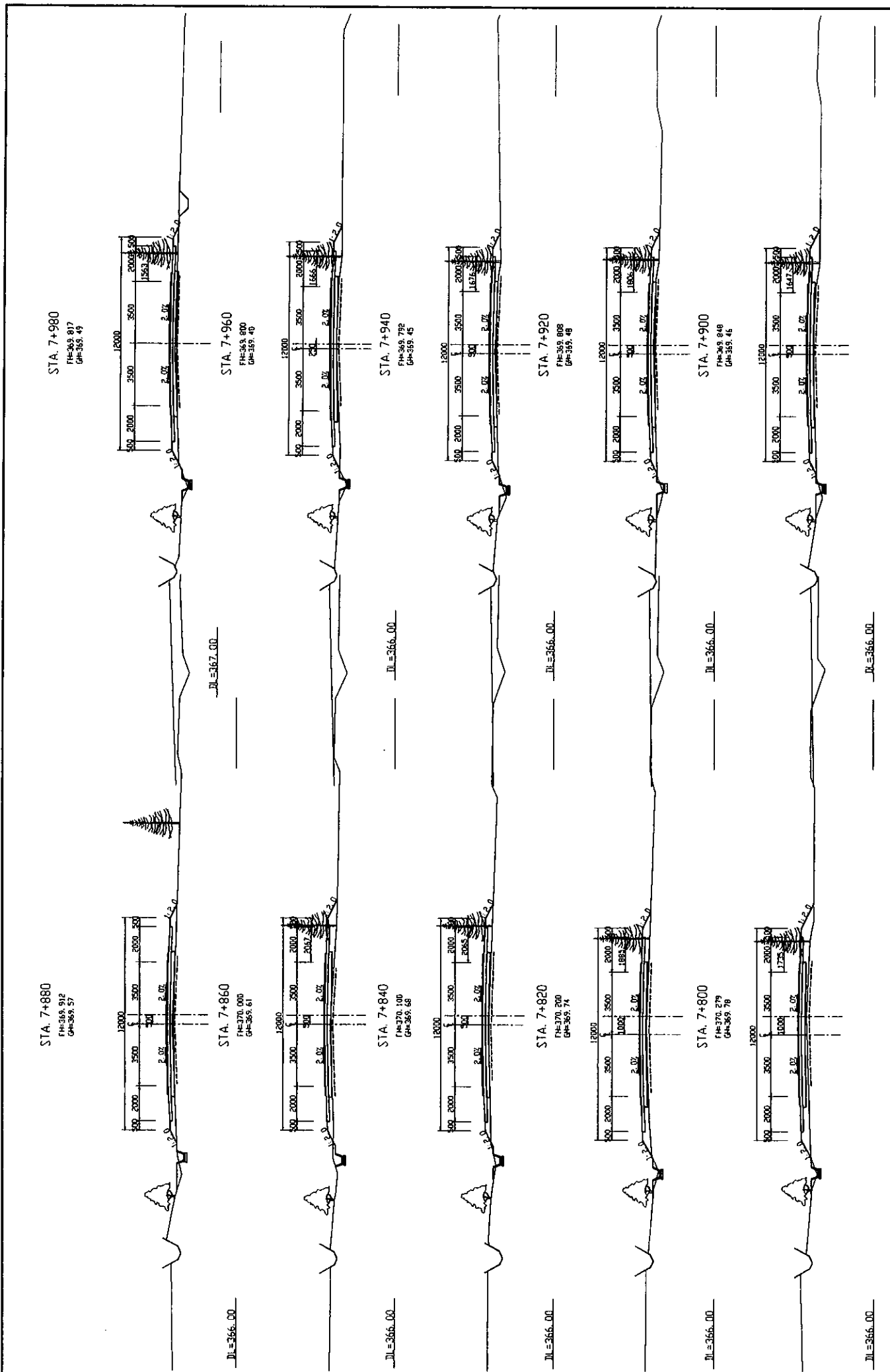
SCALE:

1:100

DRAWING NO:

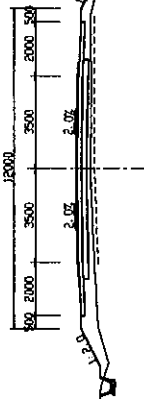
CS-36

REV.



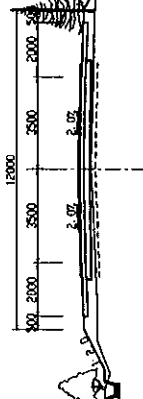
MINISTRY OF TRANSPORT REPUBLIC OF TAJIKISTAN	BASIC DESIGN ON THE PROJECT FOR IMPROVEMENT OF DUSTY-NIINY PYANDZH ROAD IN REPUBLIC OF TAJIKISTAN	JAPAN INTERNATIONAL COOPERATION AGENCY KATAHIRA & ENGINEERS INTERNATIONAL	TITLE	DRAWING NO.
			CROSS SECTIONS OF ROAD (STA. 7+800 - STA. 7+980)	CS-37
		SCALE:	1:100	

STA. B+ 80
FH=369.808
GH=369.25



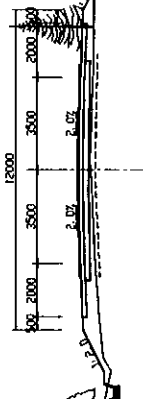
DL=365.00

STA. B+ 60
FH=369.816
GH=369.34



DL=366.00

STA. B+ 40
FH=369.824
GH=369.32



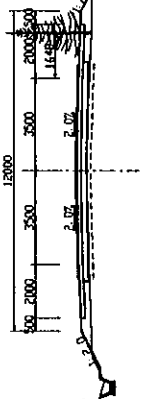
DL=365.00

STA. B+ 20
FH=369.829
GH=369.38



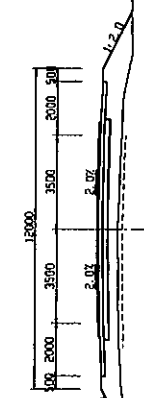
DL=365.00

STA. B+ 0
FH=369.835
GH=369.43



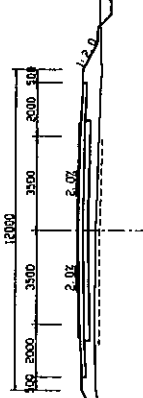
DL=366.00

STA. B+ 180
FH=369.139
GH=368.34



DL=365.00

STA. B+ 160
FH=369.853
GH=368.27



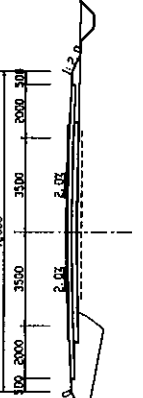
DL=365.00

STA. B+ 140
FH=368.975
GH=368.40



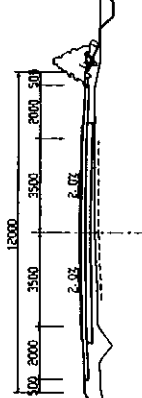
DL=365.00

STA. B+ 120
FH=369.284
GH=368.83



DL=365.00

STA. B+ 100
FH=369.703
GH=369.13



DL=366.00

MINISTRY OF TRANSPORT
REPUBLIC OF TAJIKISTAN

BASIC DESIGN ON THE PROJECT FOR
IMPROVEMENT OF DUSTY-NIINY PYANDZH ROAD
IN REPUBLIC OF TAJIKISTAN

JAPAN INTERNATIONAL COOPERATION AGENCY
KATAHIRA & ENGINEERS INTERNATIONAL

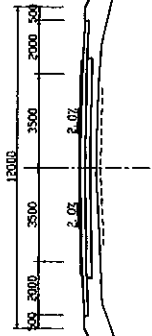
TITLE:
CROSS SECTIONS OF ROAD
(STA. 8+0 - STA. 8+180)

SCALE:
1:100

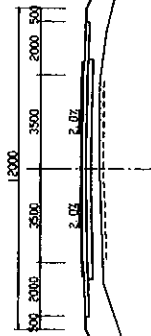
DRAWING No:
CS-38

REV.

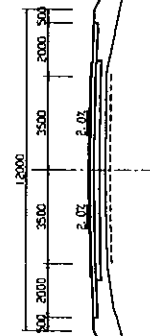
STA. 8+280
FH=369.959
GH=369.30



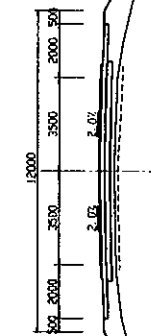
STA. 8+260
FH=369.910
GH=369.19



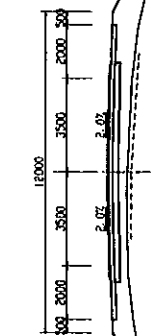
STA. 8+240
FH=369.771
GH=369.05



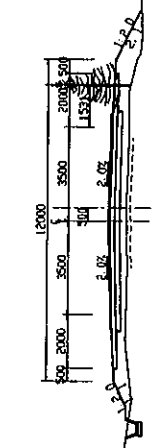
STA. 8+220
FH=369.587
GH=368.97




STA. 8+200
FH=369.333
GH=368.60



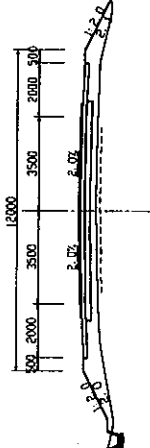
STA. 8+380
FH=369.067
GH=368.41



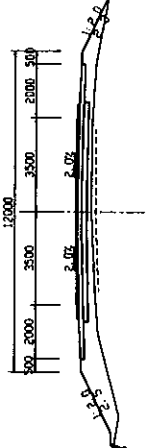
STA. 8+360
FH=369.026
GH=368.43



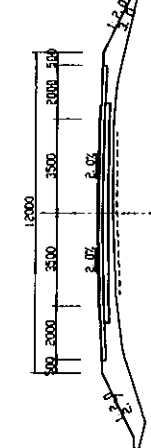
STA. 8+340
FH=369.240
GH=368.59



STA. 8+320
FH=369.310
GH=368.93



STA. 8+300
FH=369.814
GH=369.21



DL=365.00

DL=365.00

DL=365.00

DL=365.00

DL=366.00

DL=366.00

DL=366.00

DL=366.00

DL=366.00

DL=366.00

MINISTRY OF TRANSPORT
REPUBLIC OF TAJIKISTAN

BASIC DESIGN ON THE PROJECT FOR
IMPROVEMENT OF DUSTY-NIINY PYANDZH ROAD
IN REPUBLIC OF TAJIKISTAN

JAPAN INTERNATIONAL COOPERATION AGENCY
KATAHIRA & ENGINEERS INTERNATIONAL

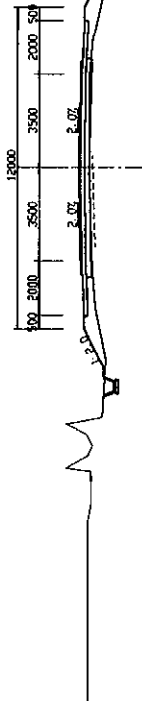
TITLE:
CROSS SECTIONS OF ROAD
(STA. 8+200 - STA. 8+380)

SCALE:
1:100

DRAWING NO:
CS-39

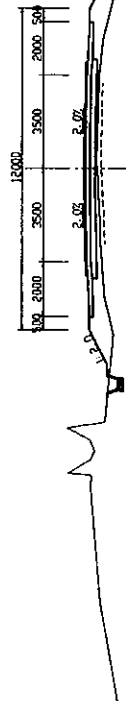
REV.

STA. 8+480
FH=249.450
GH=249.27



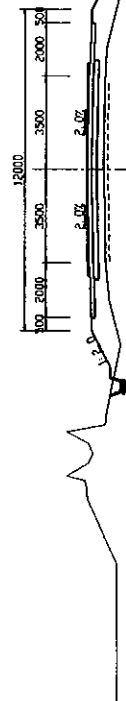
JL=365.00

STA. 8+460
FH=249.533
GH=249.04



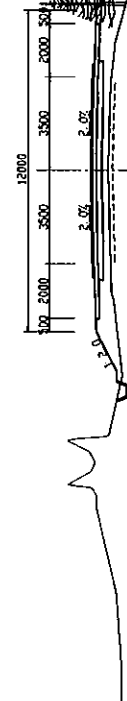
JL=366.00

STA. 8+440
FH=249.417
GH=248.76



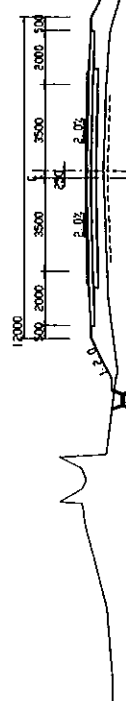
JL=366.00

STA. 8+420
FH=249.200
GH=248.64



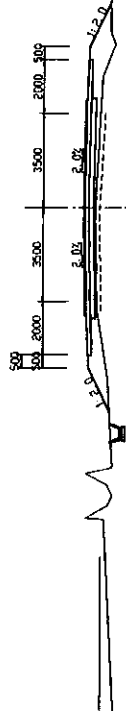
JL=366.00

STA. 8+400
FH=249.183
GH=248.51

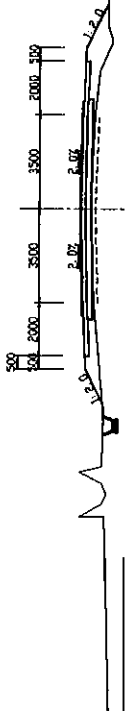


JL=366.00

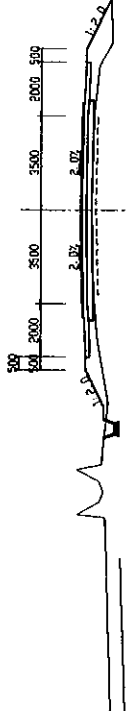
STA. 8+580
FH=270.223
GH=269.76



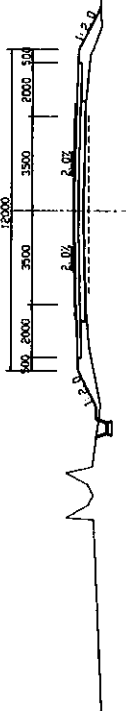
STA. 8+560
FH=270.117
GH=269.69



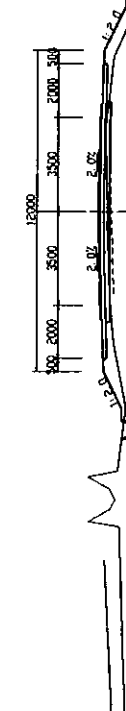
STA. 8+540
FH=270.000
GH=269.58



STA. 8+520
FH=269.883
GH=269.47



STA. 8+500
FH=269.767
GH=269.43



JL=366.00

MINISTRY OF TRANSPORT
REPUBLIC OF TAJIKISTAN

BASIC DESIGN ON THE PROJECT FOR
IMPROVEMENT OF DUSTY-NUJINY PYANDZH ROAD
IN REPUBLIC OF TAJIKISTAN

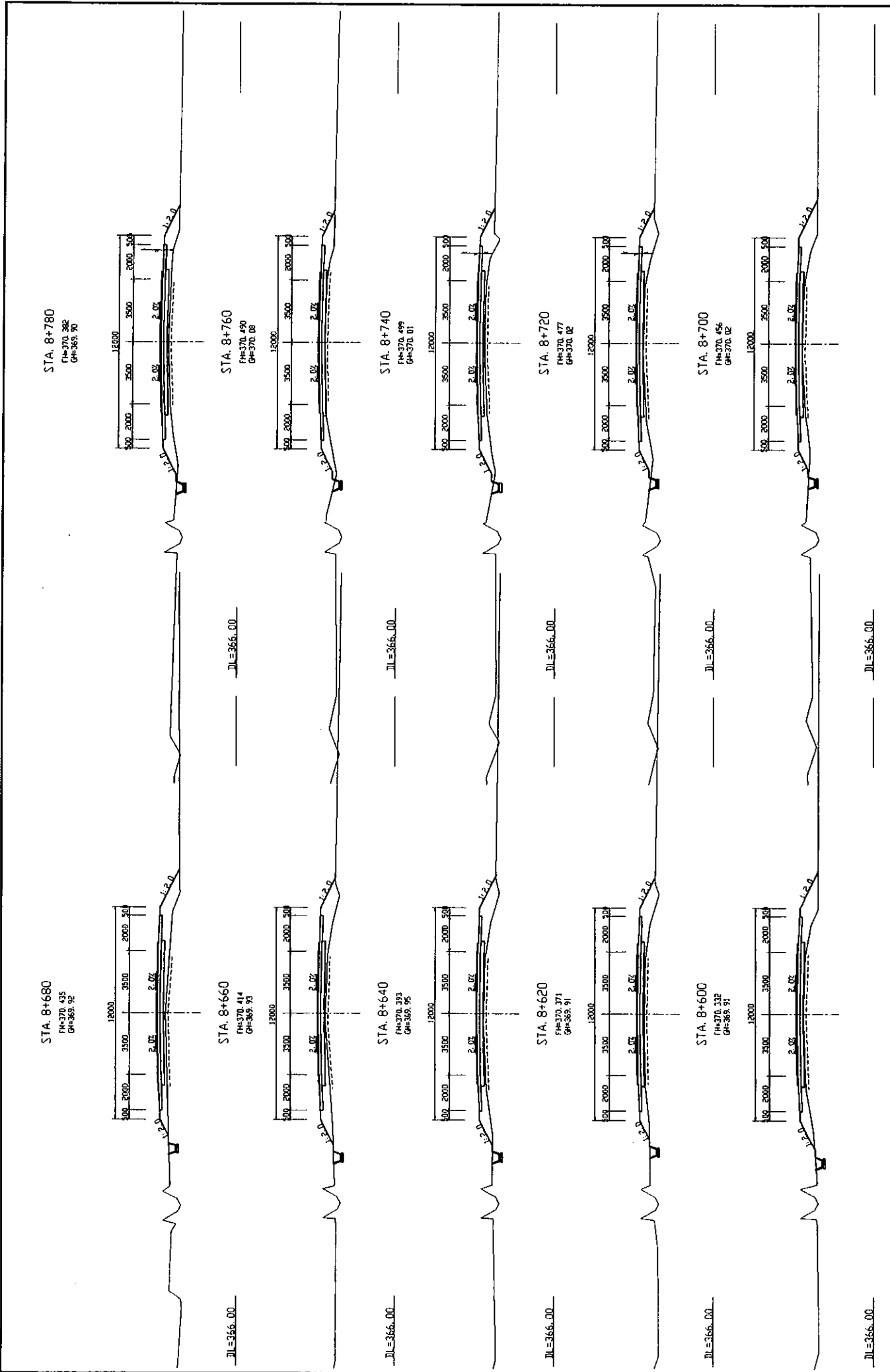
JAPAN INTERNATIONAL COOPERATION AGENCY
KATAHIRA & ENGINEERS INTERNATIONAL

TITLE:
CROSS SECTIONS OF ROAD
(STA. 8+400 - STA. 8+580)

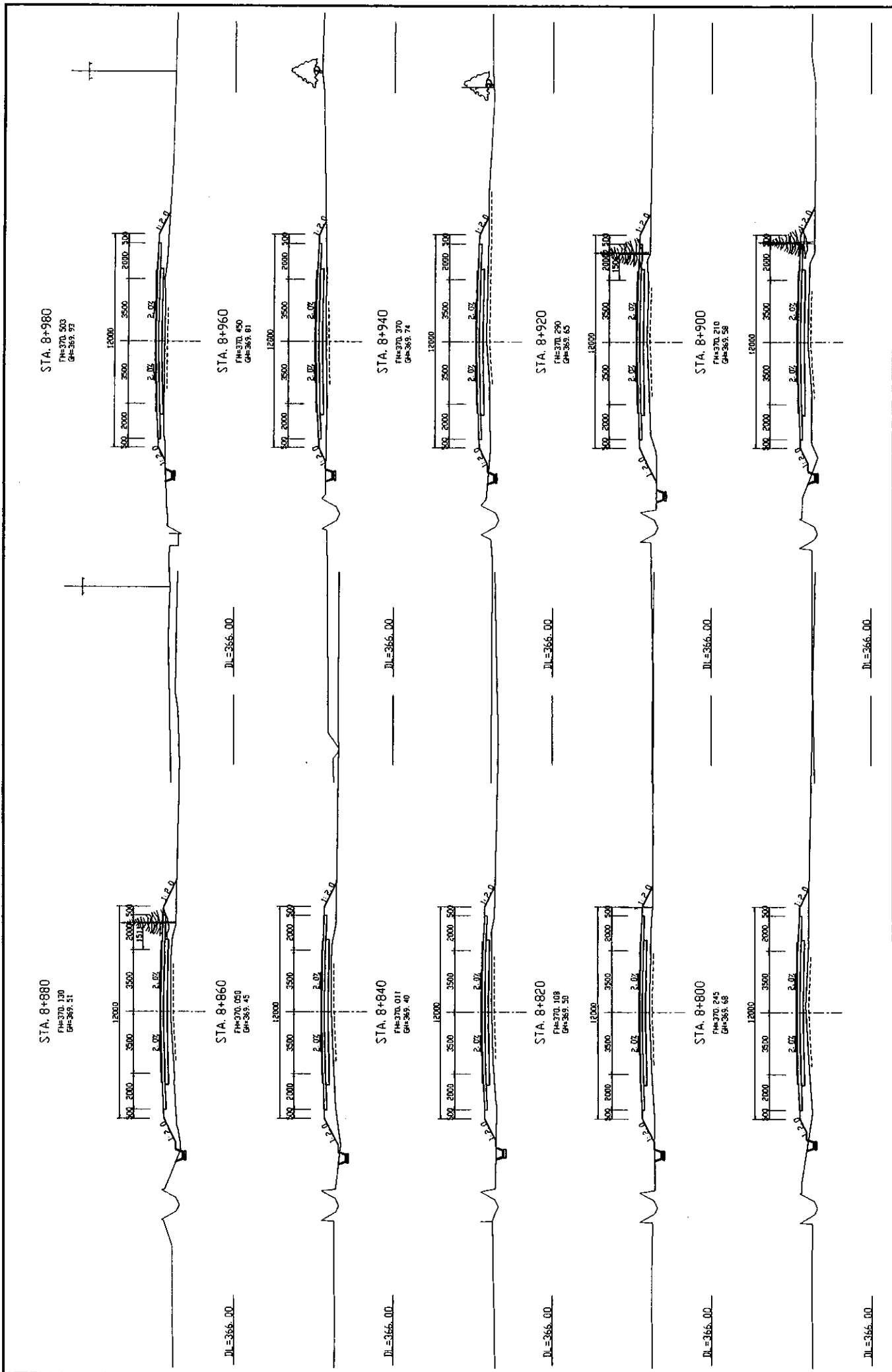
SCALE:
1:100

DRAWING NO:
CS-40

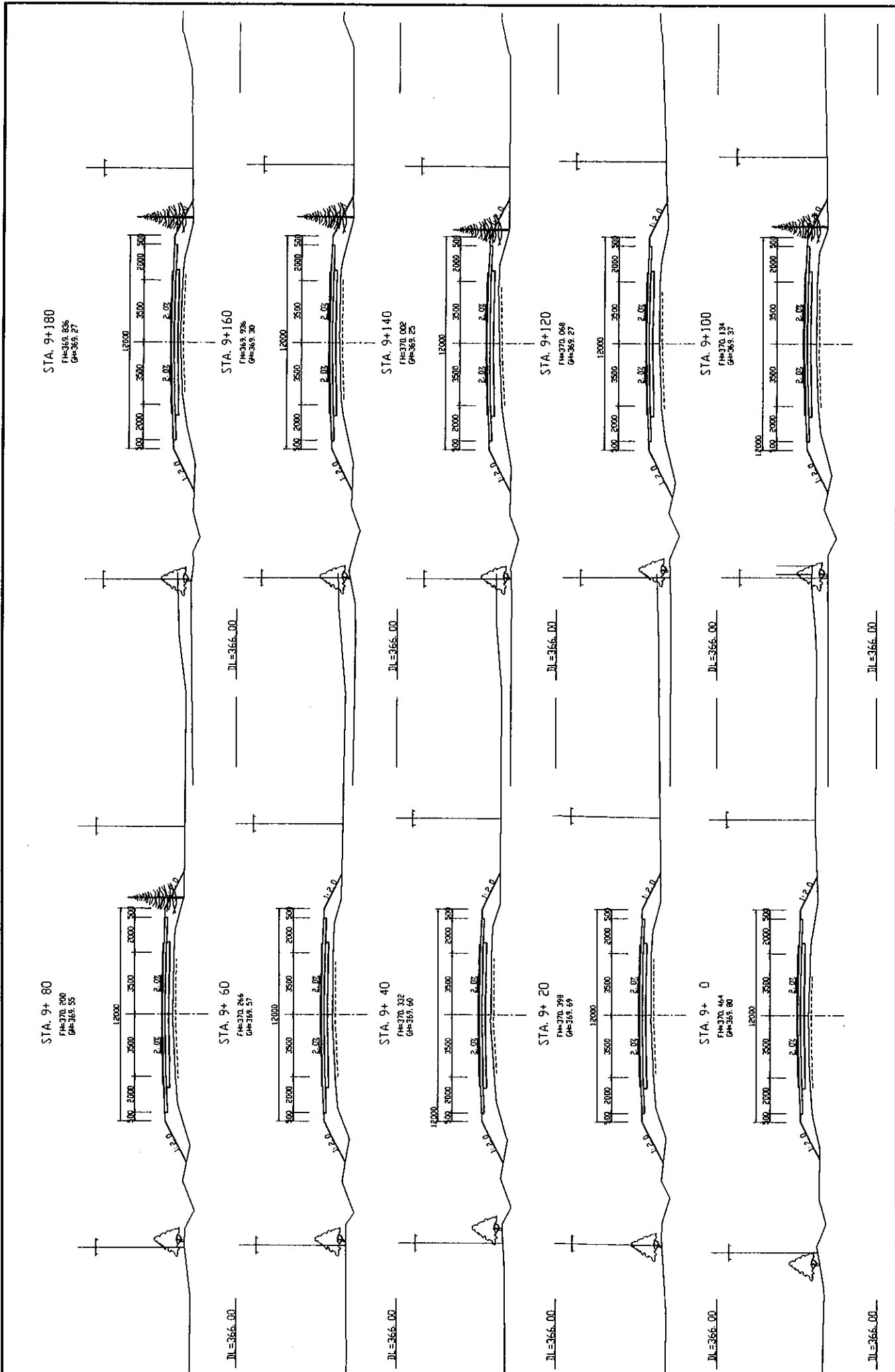
REV:



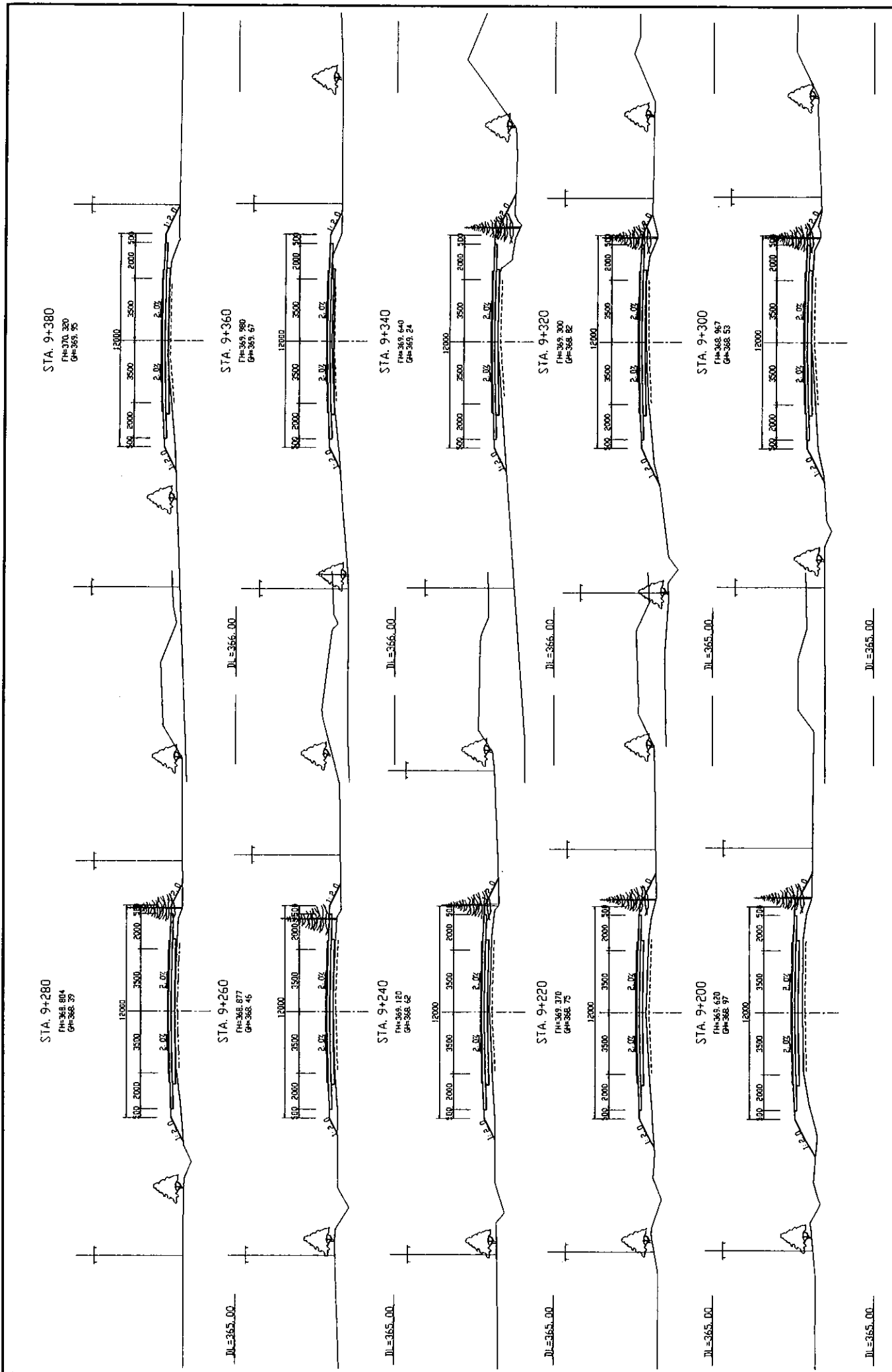
MINISTRY OF TRANSPORT REPUBLIC OF TAJIKISTAN	BASIC DESIGN ON THE PROJECT FOR IMPROVEMENT OF DUSTY-NINNY PYANDZH ROAD IN REPUBLIC OF TAJIKISTAN	JAPAN INTERNATIONAL COOPERATION AGENCY KATAHIRA & ENGINEERS INTERNATIONAL	TITLE: CROSS SECTIONS OF ROAD (STA. 8+600 - STA. 8+780)	SCALE: 1:100	DRAWING No.: CS-41	Rev.



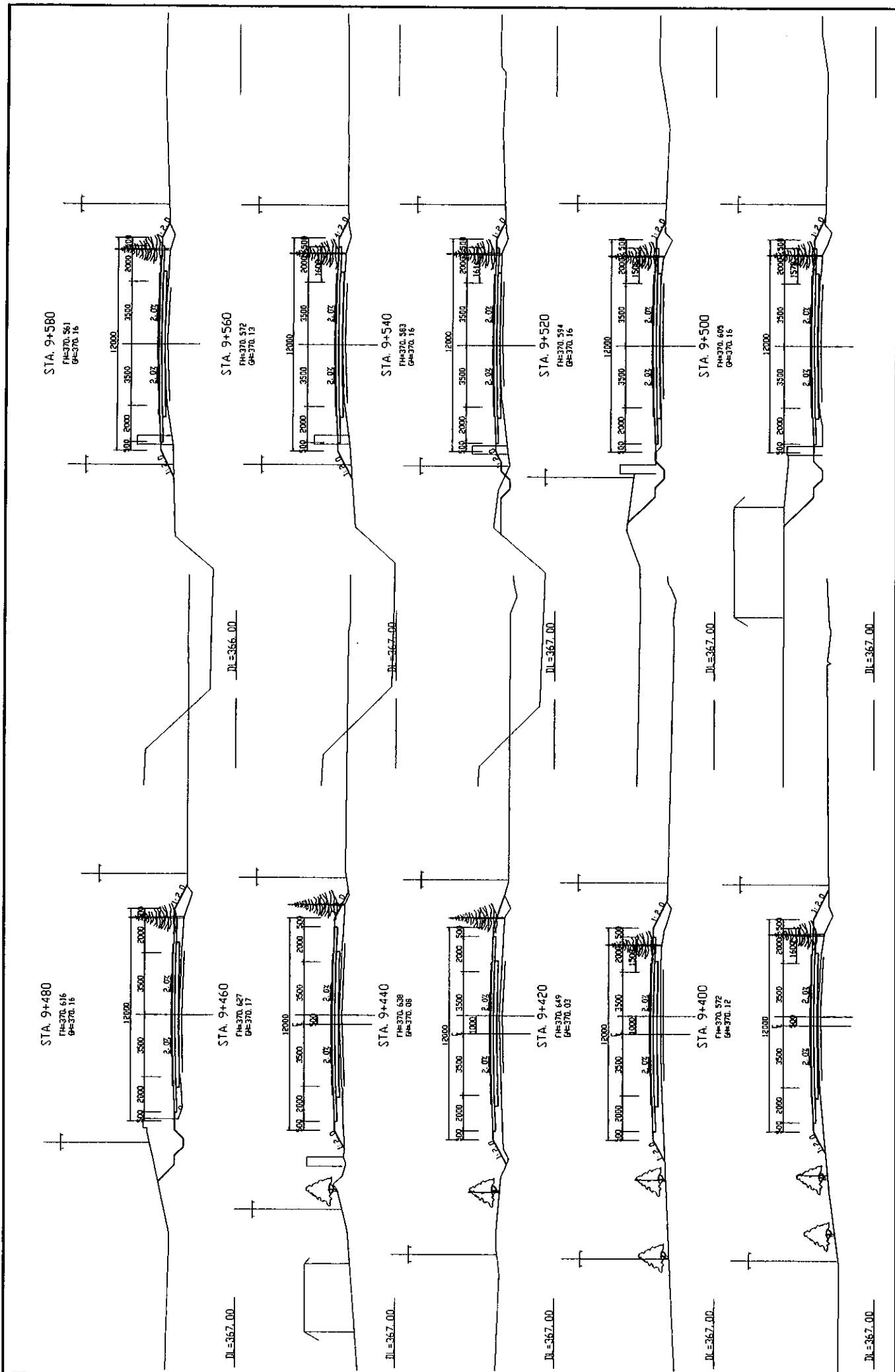
MINISTRY OF TRANSPORT REPUBLIC OF TAJIKISTAN	BASIC BEGIN ON THE PROJECT FOR IMPROVEMENT OF DUSTY-NUJINY PYANDZH ROAD IN REPUBLIC OF TAJIKISTAN	JAPAN INTERNATIONAL COOPERATION AGENCY KATAHIRA & ENGINEERS INTERNATIONAL	TITLE: CROSS SECTIONS OF ROAD (STA. 8+800 - STA. 8+980)	SCALE: 1:100	DRAWING No: CS-42	RV:



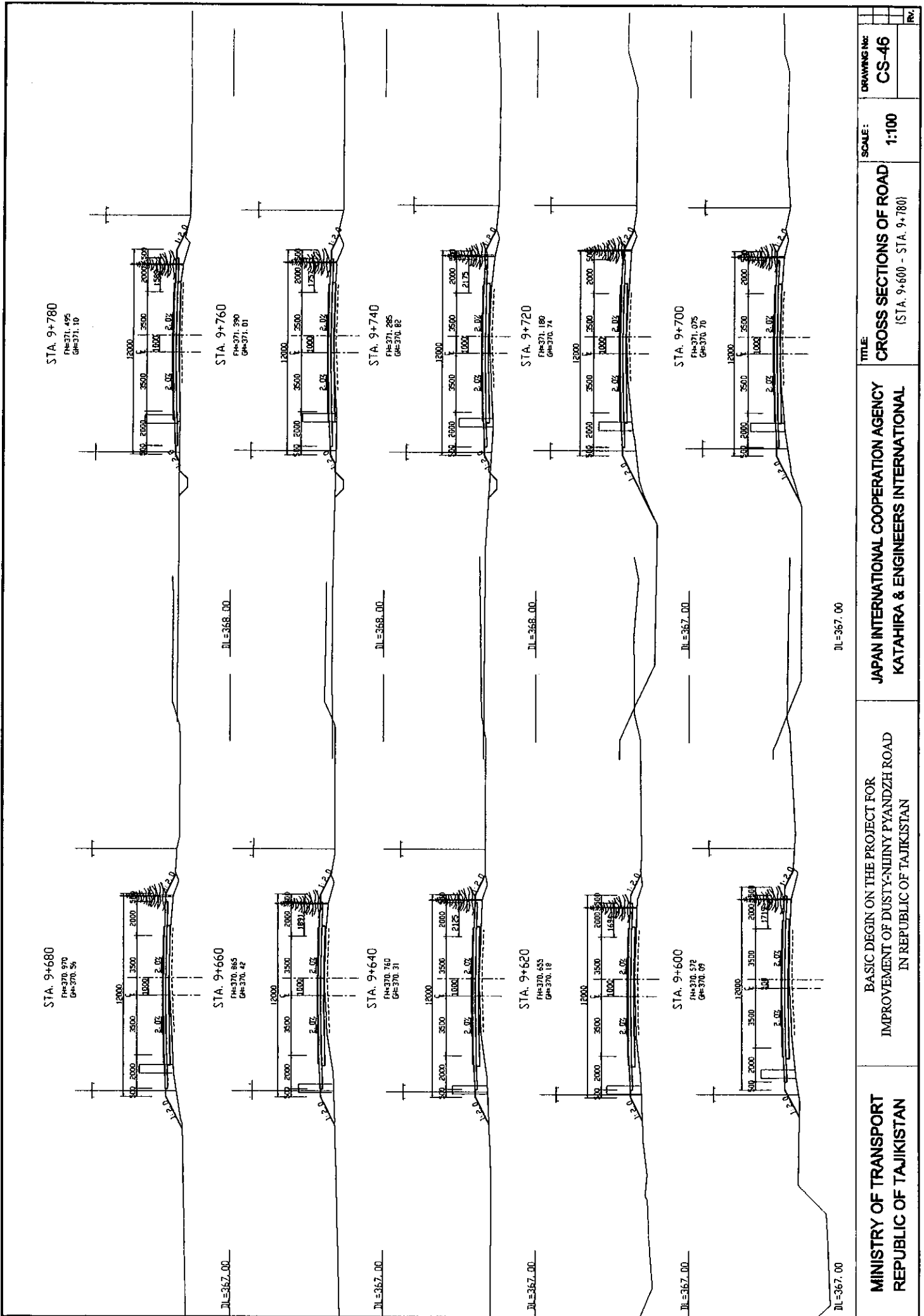
MINISTRY OF TRANSPORT REPUBLIC OF TAJIKISTAN	BASIC DESIGN ON THE PROJECT FOR IMPROVEMENT OF DUSTY-NILINY PYANDZH ROAD IN REPUBLIC OF TAJIKISTAN	JAPAN INTERNATIONAL COOPERATION AGENCY KATAHIRA & ENGINEERS INTERNATIONAL	TITLE: CROSS SECTIONS OF ROAD (STA. 9+0 - STA. 9+180)	SCALE: 1:100	DRAWING NO.: CS-43
			NO.:		



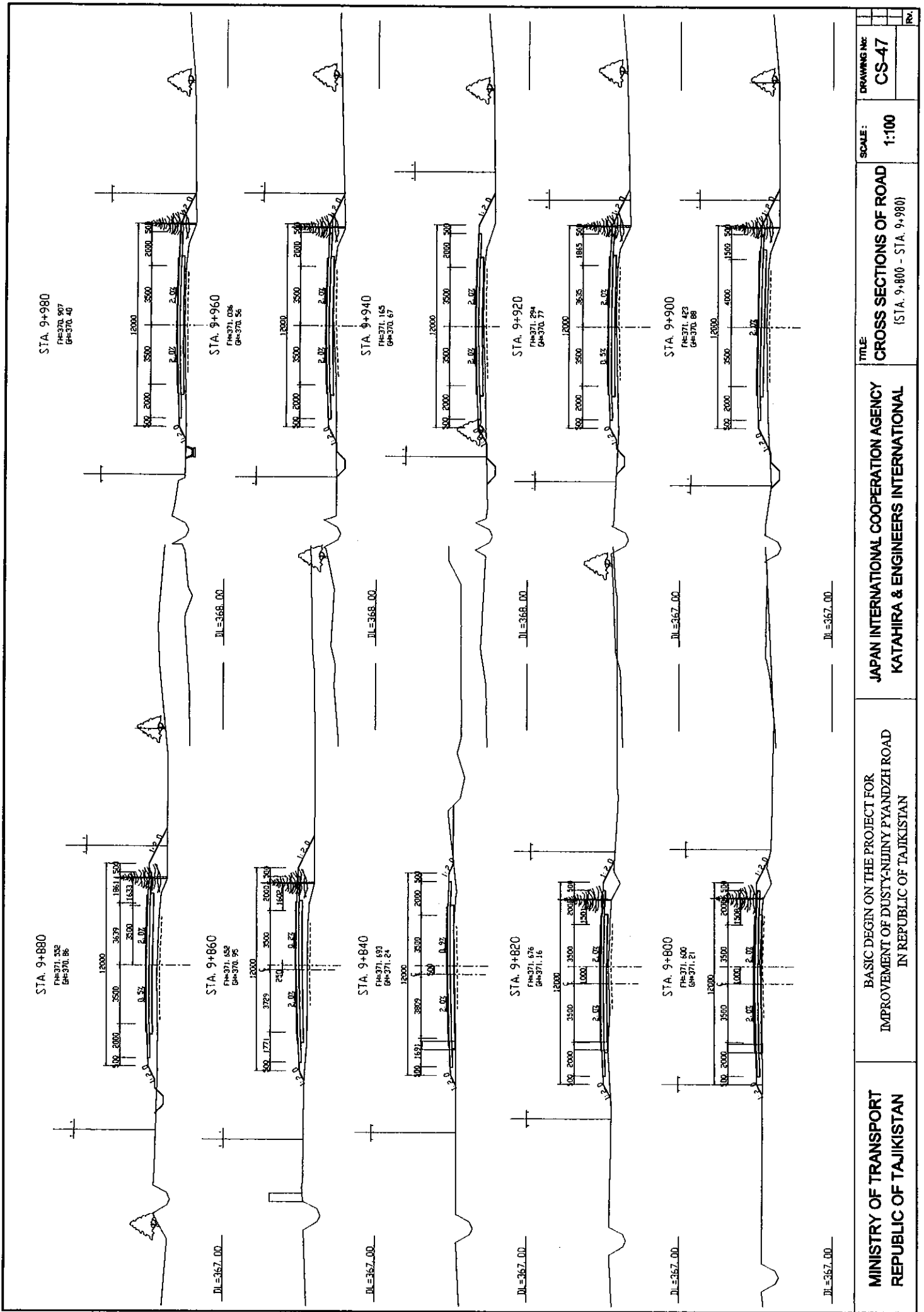
MINISTRY OF TRANSPORT REPUBLIC OF TAJIKISTAN	BASIC BEGIN ON THE PROJECT FOR IMPROVEMENT OF DUSTY-NUJINY PYANDZH ROAD IN REPUBLIC OF TAJIKISTAN	JAPAN INTERNATIONAL COOPERATION AGENCY KATAHIRA & ENGINEERS INTERNATIONAL	TITLE: CROSS SECTIONS OF ROAD (STA. 9+200 - STA. 9+380)	SCALE: 1:100	DRAWING NO.: CS-44	No.



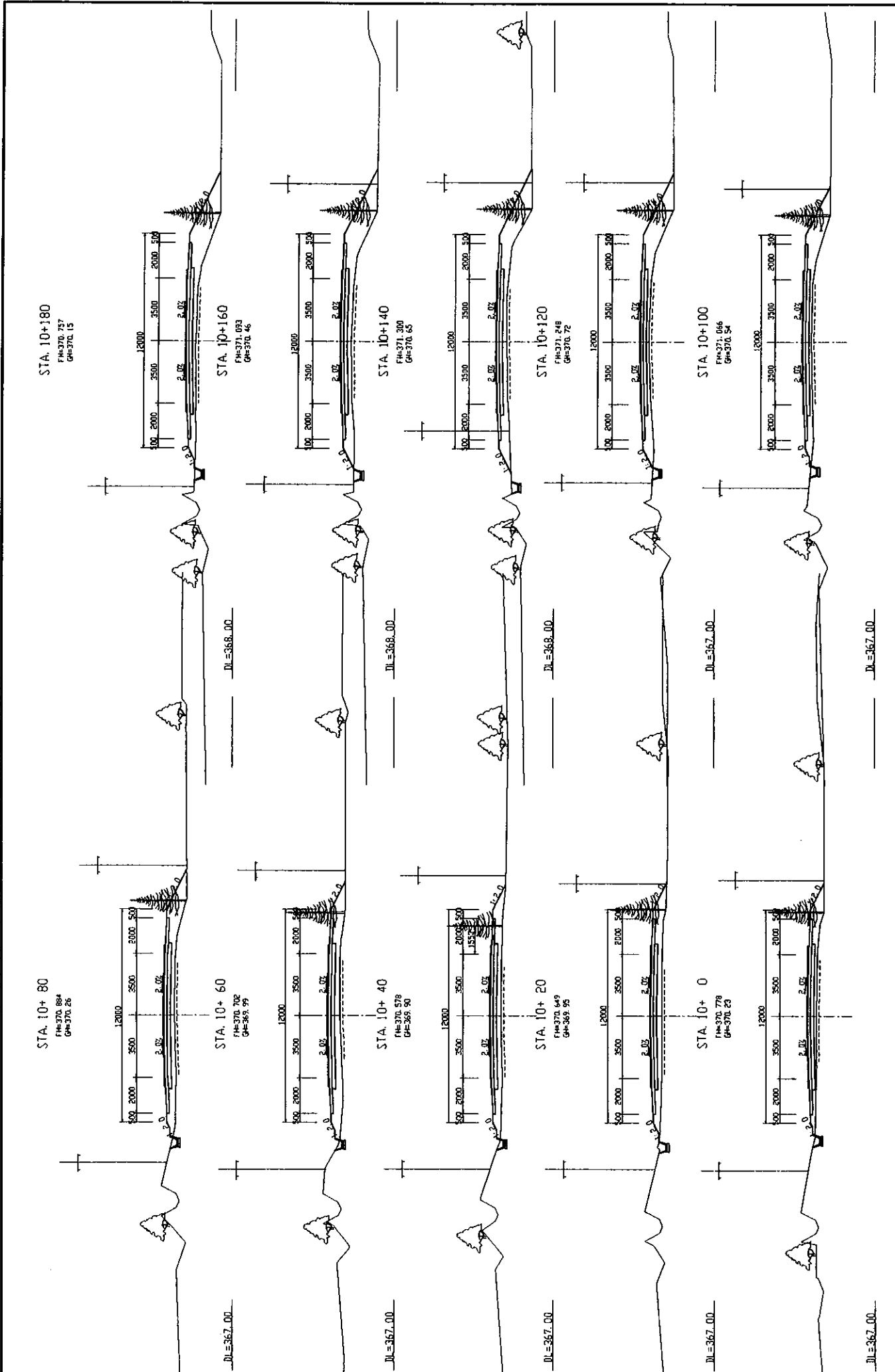
MINISTRY OF TRANSPORT REPUBLIC OF TAJIKISTAN	BASIC DESIGN ON THE PROJECT FOR IMPROVEMENT OF DUSTY-NIINY PYANDZH ROAD IN REPUBLIC OF TAJIKISTAN	JAPAN INTERNATIONAL COOPERATION AGENCY KATAHIRA & ENGINEERS INTERNATIONAL	TITLE	CROSS SECTIONS OF ROAD (STA. 9+400 - STA. 9+580)	SCALE:	1:100	DRAWING NO.:	CS-45	REV.	



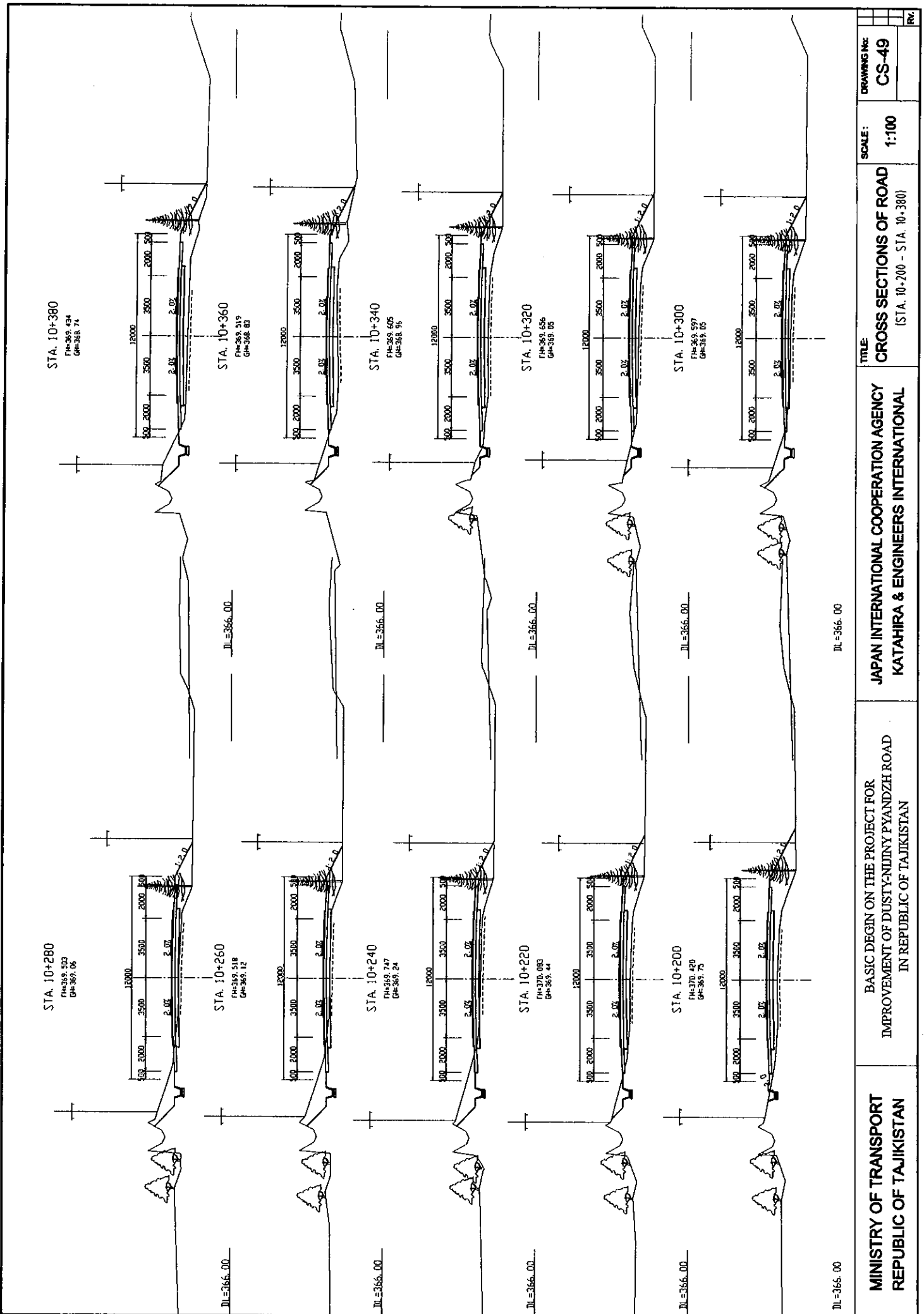
MINISTRY OF TRANSPORT REPUBLIC OF TAJIKISTAN	BASIC DESIGN ON THE PROJECT FOR IMPROVEMENT OF DUSTY-NUINY PYANDZH ROAD IN REPUBLIC OF TAJIKISTAN	JAPAN INTERNATIONAL COOPERATION AGENCY KATAHIRA & ENGINEERS INTERNATIONAL	TITLE: CROSS SECTIONS OF ROAD (STA. 9+600 - STA. 9+780)	SCALE: 1:100	DRAWING No.: CS-46
			REV.		



MINISTRY OF TRANSPORT REPUBLIC OF TAJIKISTAN	BASIC DESIGN ON THE PROJECT FOR IMPROVEMENT OF DUSTY-NUJNY PYANDZH ROAD IN REPUBLIC OF TAJIKISTAN	JAPAN INTERNATIONAL COOPERATION AGENCY KATAHIRA & ENGINEERS INTERNATIONAL	TITLE:	CROSS SECTIONS OF ROAD (STA. 9+800 - STA. 9+980)	SCALE:	1:100
			DRAWING NO:		CS-47	
			REV.			



MINISTRY OF TRANSPORT REPUBLIC OF TAJIKISTAN	BASIC BEGIN ON THE PROJECT FOR IMPROVEMENT OF DUSTY-NINNY PYANDZH ROAD IN REPUBLIC OF TAJIKISTAN	JAPAN INTERNATIONAL COOPERATION AGENCY KATAHIRA & ENGINEERS INTERNATIONAL	TITLE CROSS SECTIONS OF ROAD (STA. 10+0 - STA. 10+180)	SCALE: 1:100	DRAWING No: CS-48	REV.
			(Empty space for revision table)			



DRAWING NO: CS-49

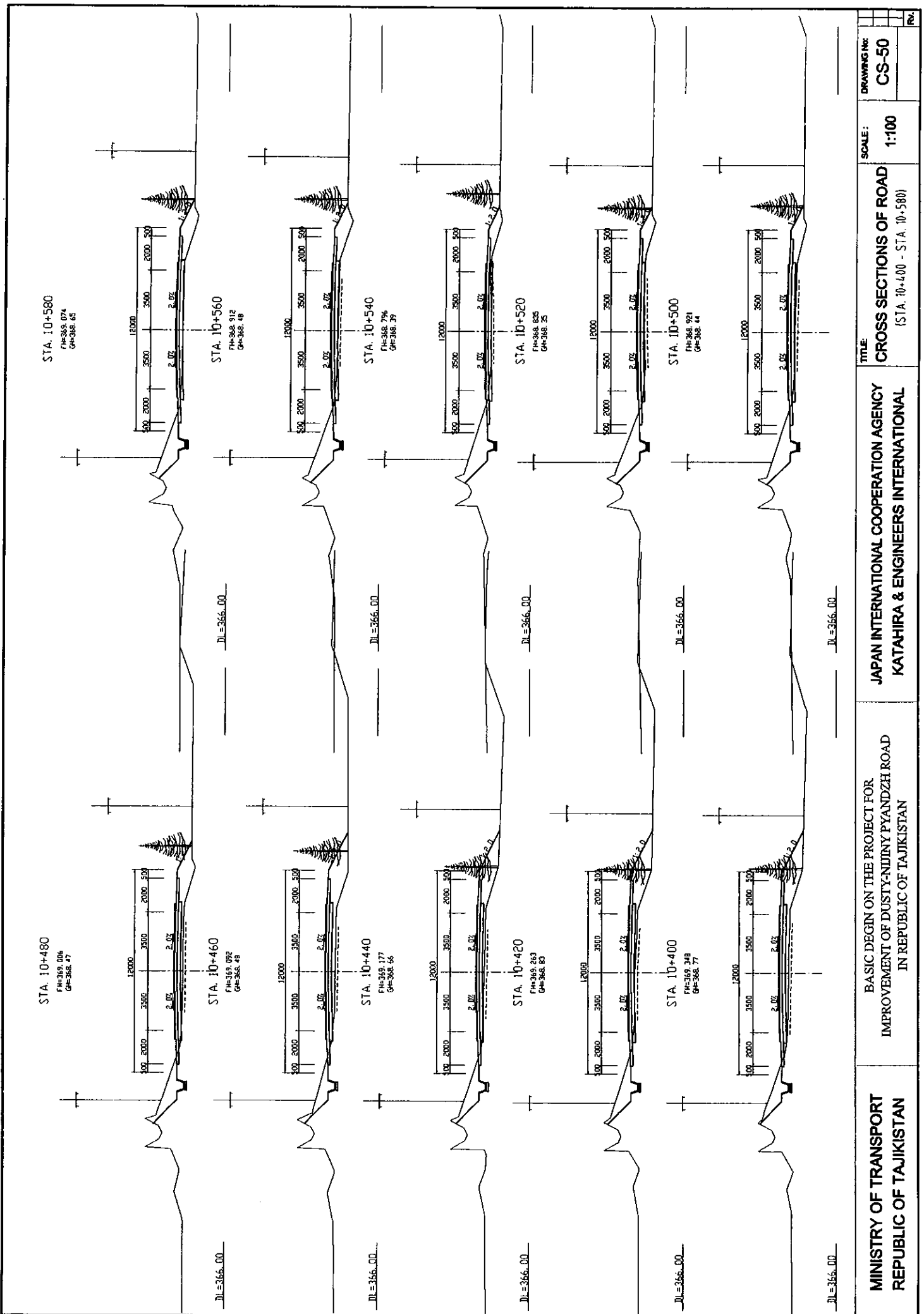
SCALE: 1:100

TITLE: CROSS SECTIONS OF ROAD (STA. 10+200 - STA. 10+380)

JAPAN INTERNATIONAL COOPERATION AGENCY
 KATAHIRA & ENGINEERS INTERNATIONAL

BASIC DESIGN ON THE PROJECT FOR
 IMPROVEMENT OF DUSTY-NIINY PYANDZH ROAD
 IN REPUBLIC OF TAJIKISTAN

MINISTRY OF TRANSPORT
 REPUBLIC OF TAJIKISTAN



REV.	
------	--

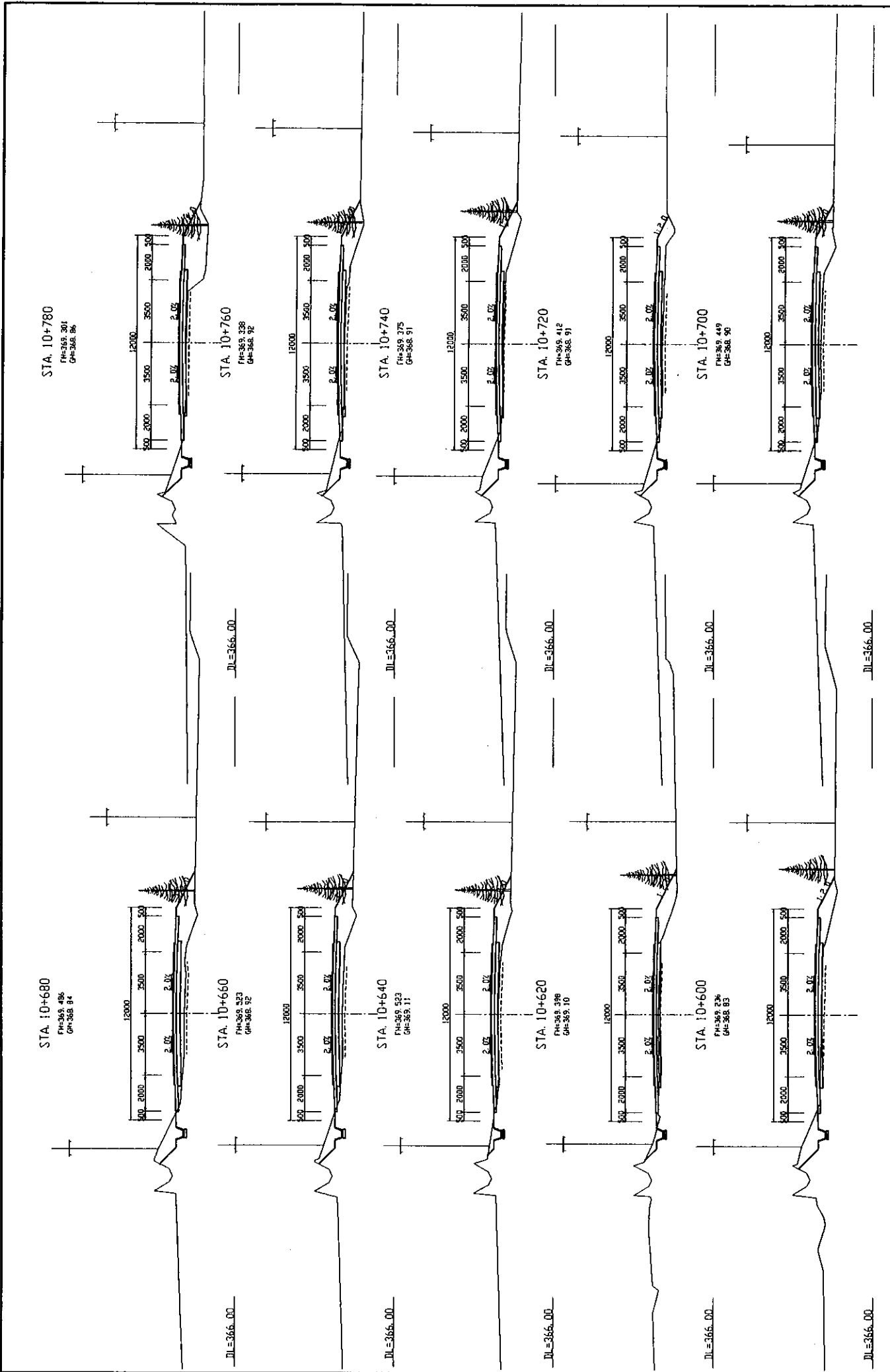
SCALE: 1:100

TITLE: CROSS SECTIONS OF ROAD
(STA. 10+400 - STA. 10+580)

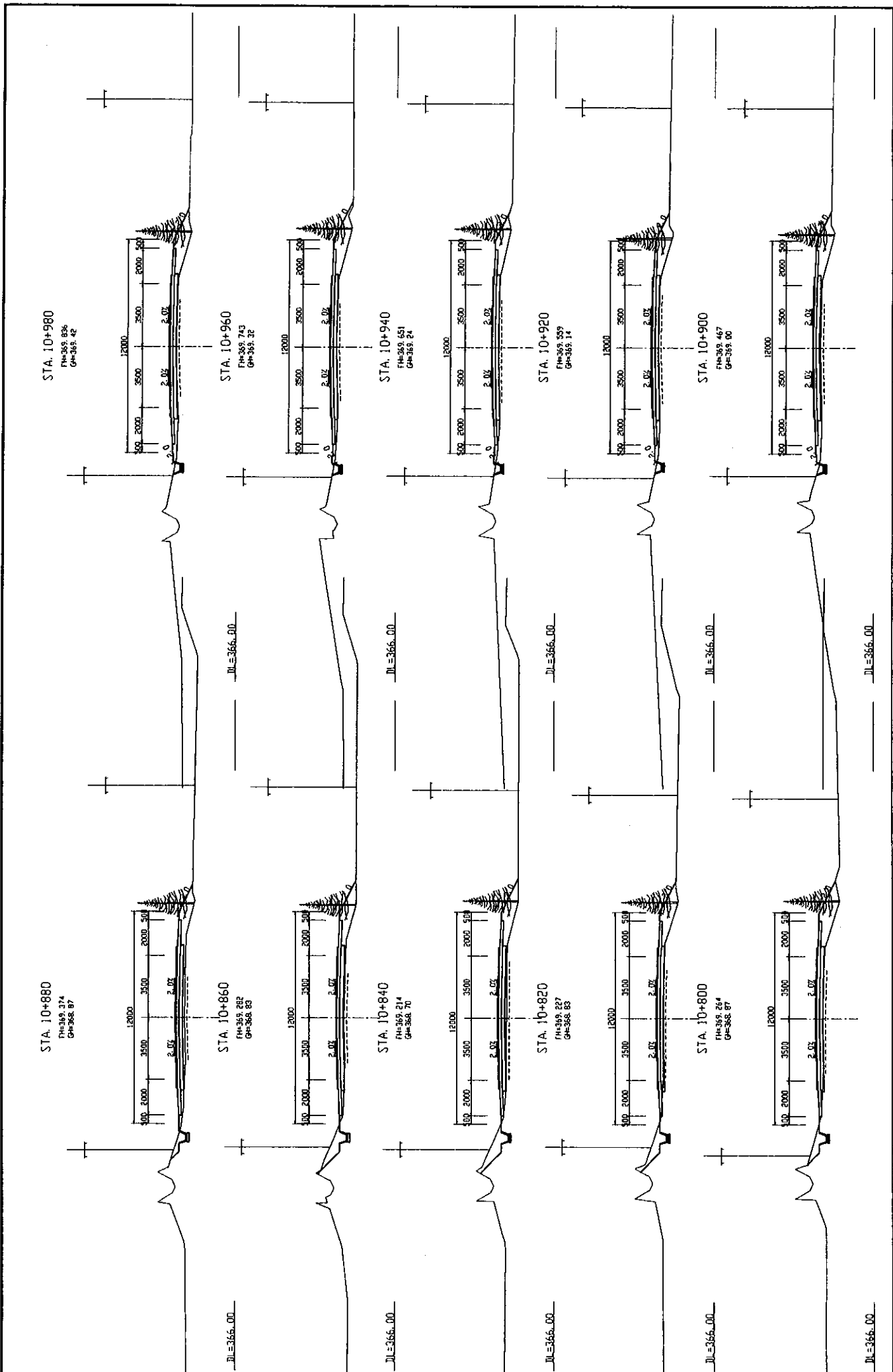
JAPAN INTERNATIONAL COOPERATION AGENCY
KATAHIRA & ENGINEERS INTERNATIONAL

BASIC DESIGN ON THE PROJECT FOR
IMPROVEMENT OF DUSTY-NIINY PYANDZH ROAD
IN REPUBLIC OF TAJIKISTAN

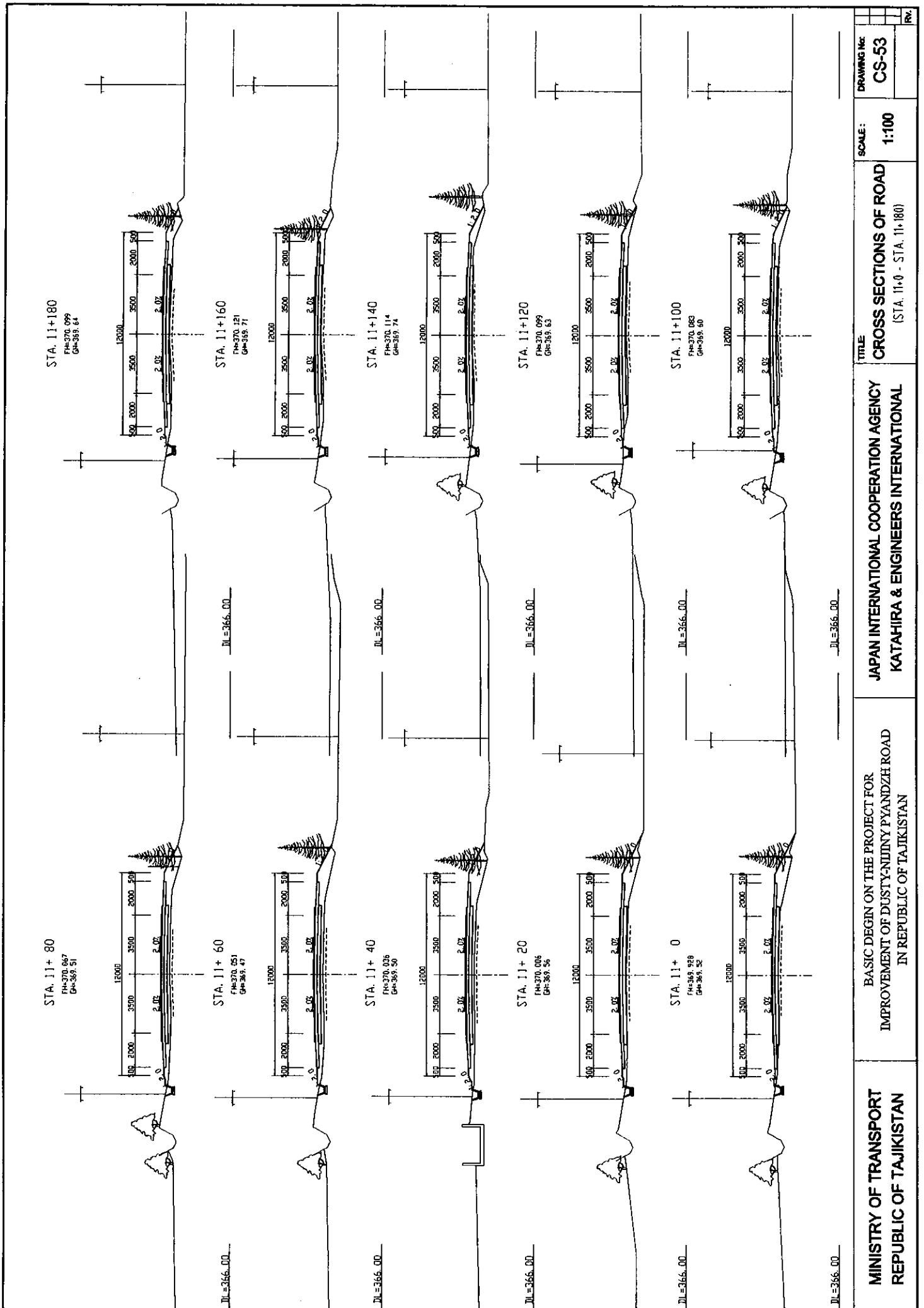
MINISTRY OF TRANSPORT
REPUBLIC OF TAJIKISTAN



MINISTRY OF TRANSPORT REPUBLIC OF TAJIKISTAN	BASIC DESIGN ON THE PROJECT FOR IMPROVEMENT OF DUSTY-NUJINY PYANDZH ROAD IN REPUBLIC OF TAJIKISTAN	JAPAN INTERNATIONAL COOPERATION AGENCY KATAHIRA & ENGINEERS INTERNATIONAL	TITLE: CROSS SECTIONS OF ROAD (STA. 10+600 - STA. 10+780)	SCALE: 1:100	DRAWING No: CS-51	Rv.



MINISTRY OF TRANSPORT REPUBLIC OF TAJIKISTAN	BASIC DESIGN ON THE PROJECT FOR IMPROVEMENT OF DUSTY-NIINY PYANDZH ROAD IN REPUBLIC OF TAJIKISTAN	JAPAN INTERNATIONAL COOPERATION AGENCY KATAHIRA & ENGINEERS INTERNATIONAL	TITLE	DRAWING NO.
			CROSS SECTIONS OF ROAD (STA. 10+800 - STA. 10+980)	CS-52
			SCALE:	1:100



DRAWING No: CS-53

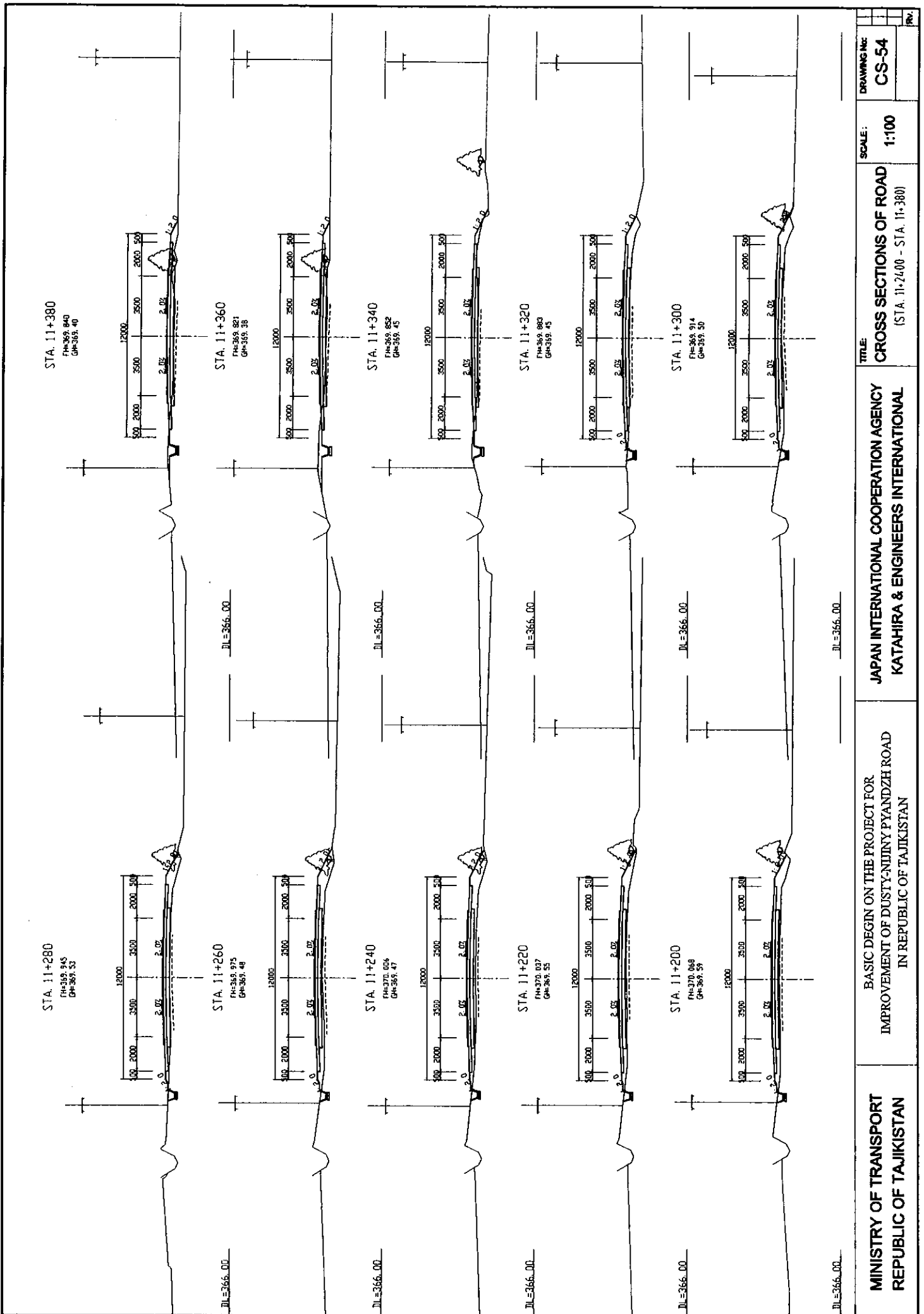
SCALE: 1:100

TITLE: CROSS SECTIONS OF ROAD (STA. 11+0 - STA. 11+80)

JAPAN INTERNATIONAL COOPERATION AGENCY
 KATAHIRA & ENGINEERS INTERNATIONAL

BASIC BEGIN ON THE PROJECT FOR
 IMPROVEMENT OF DUSTY-NUJINY PYANDZH ROAD
 IN REPUBLIC OF TAJIKISTAN

MINISTRY OF TRANSPORT
 REPUBLIC OF TAJIKISTAN



STA. 11+380
FH=369.840
GM=369.40

STA. 11+360
FH=369.821
GM=369.38

STA. 11+340
FH=369.863
GM=369.43

STA. 11+320
FH=369.883
GM=369.45

STA. 11+300
FH=369.914
GM=369.50

STA. 11+280
FH=369.945
GM=369.53

STA. 11+260
FH=369.975
GM=369.48

STA. 11+240
FH=370.006
GM=369.47

STA. 11+220
FH=370.037
GM=369.51

STA. 11+200
FH=370.068
GM=369.59

TITLE:
JAPAN INTERNATIONAL COOPERATION AGENCY
KATAHIRA & ENGINEERS INTERNATIONAL

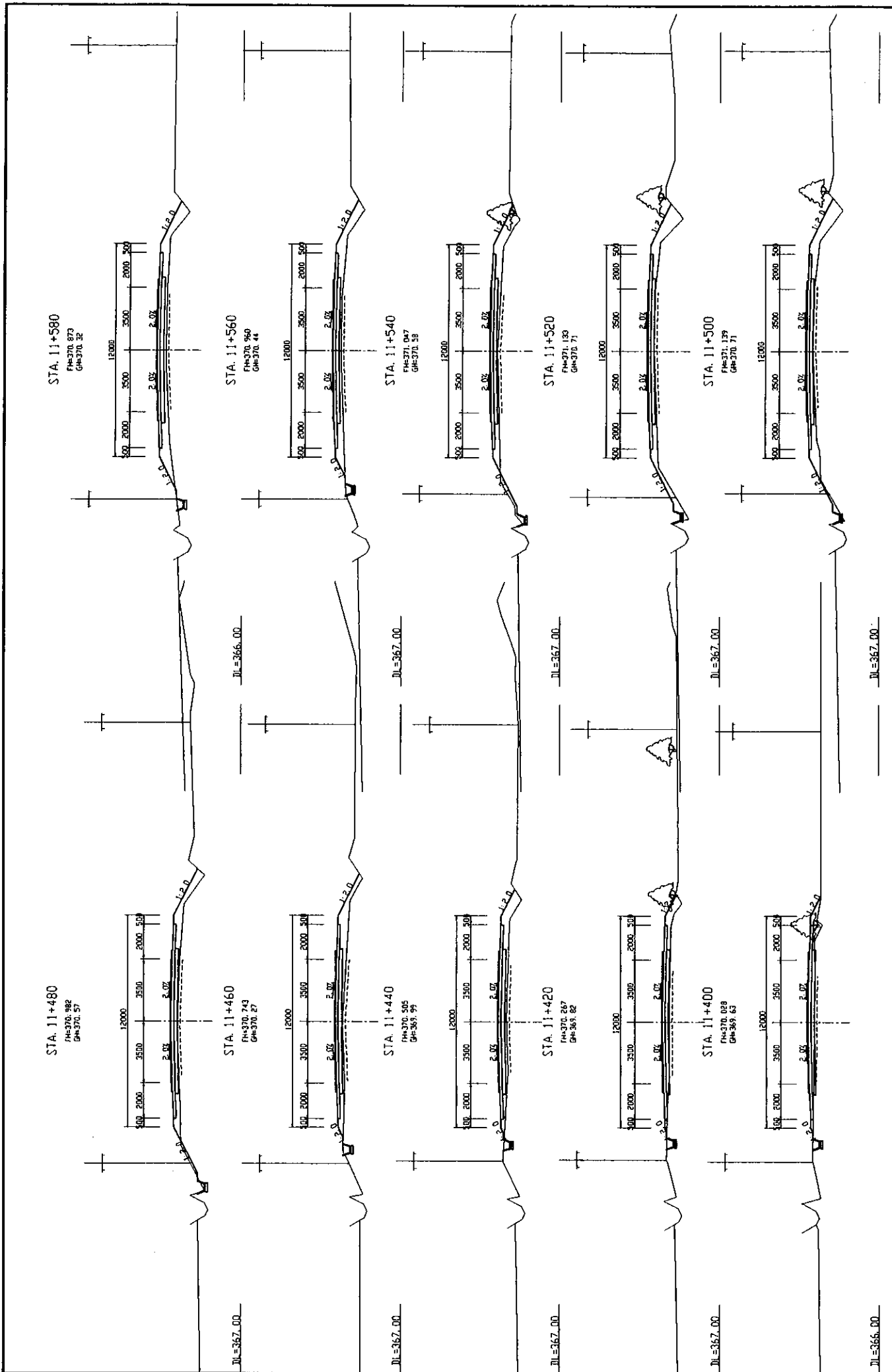
BASIC DESIGN ON THE PROJECT FOR
IMPROVEMENT OF DUSTY-NUINY PYANDZH ROAD
IN REPUBLIC OF TAJIKISTAN

MINISTRY OF TRANSPORT
REPUBLIC OF TAJIKISTAN

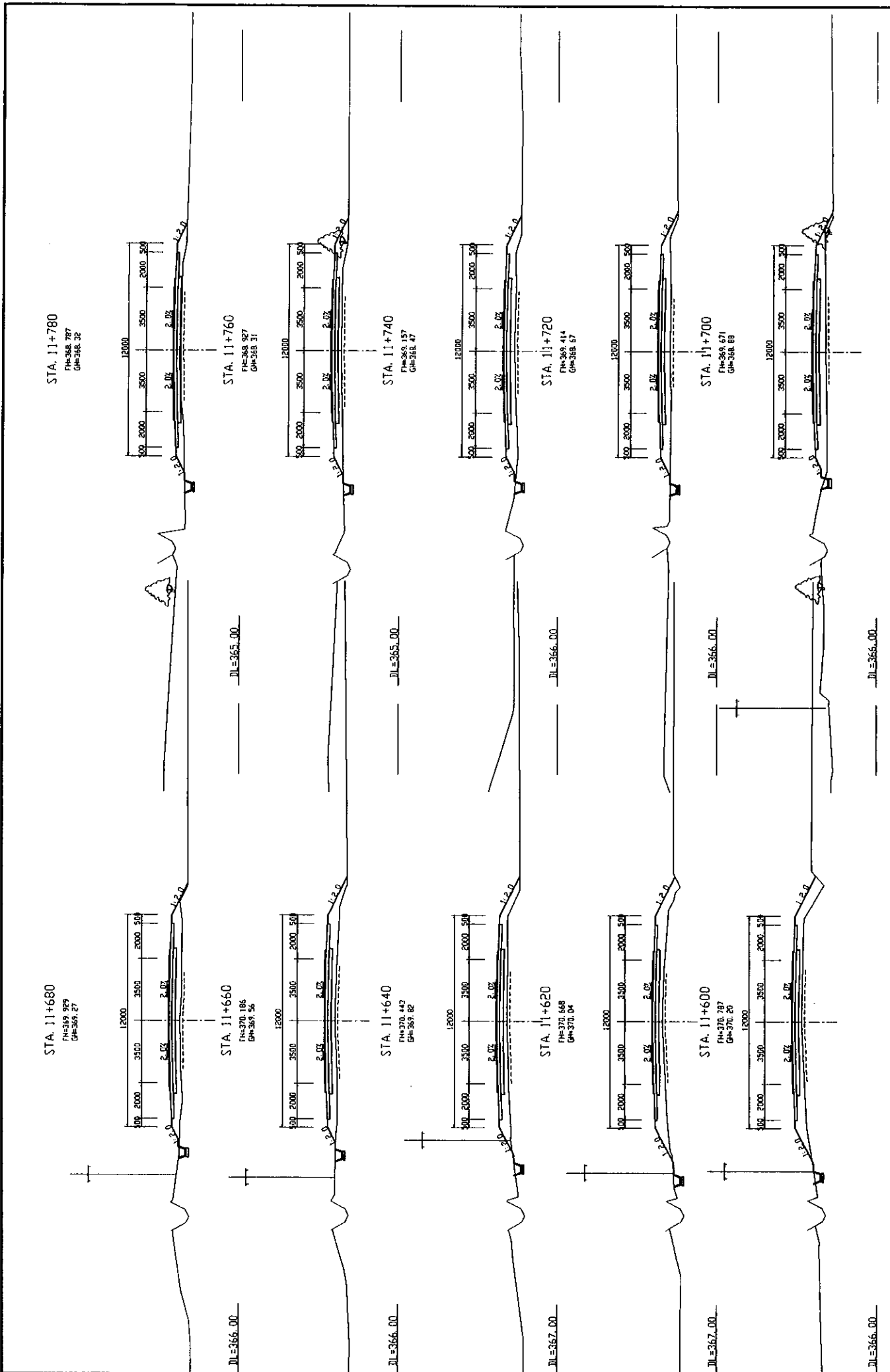
SCALE: 1:100
CROSS SECTIONS OF ROAD
(STA. 11+240 - STA. 11+380)

DRAWING NO:
CS-54

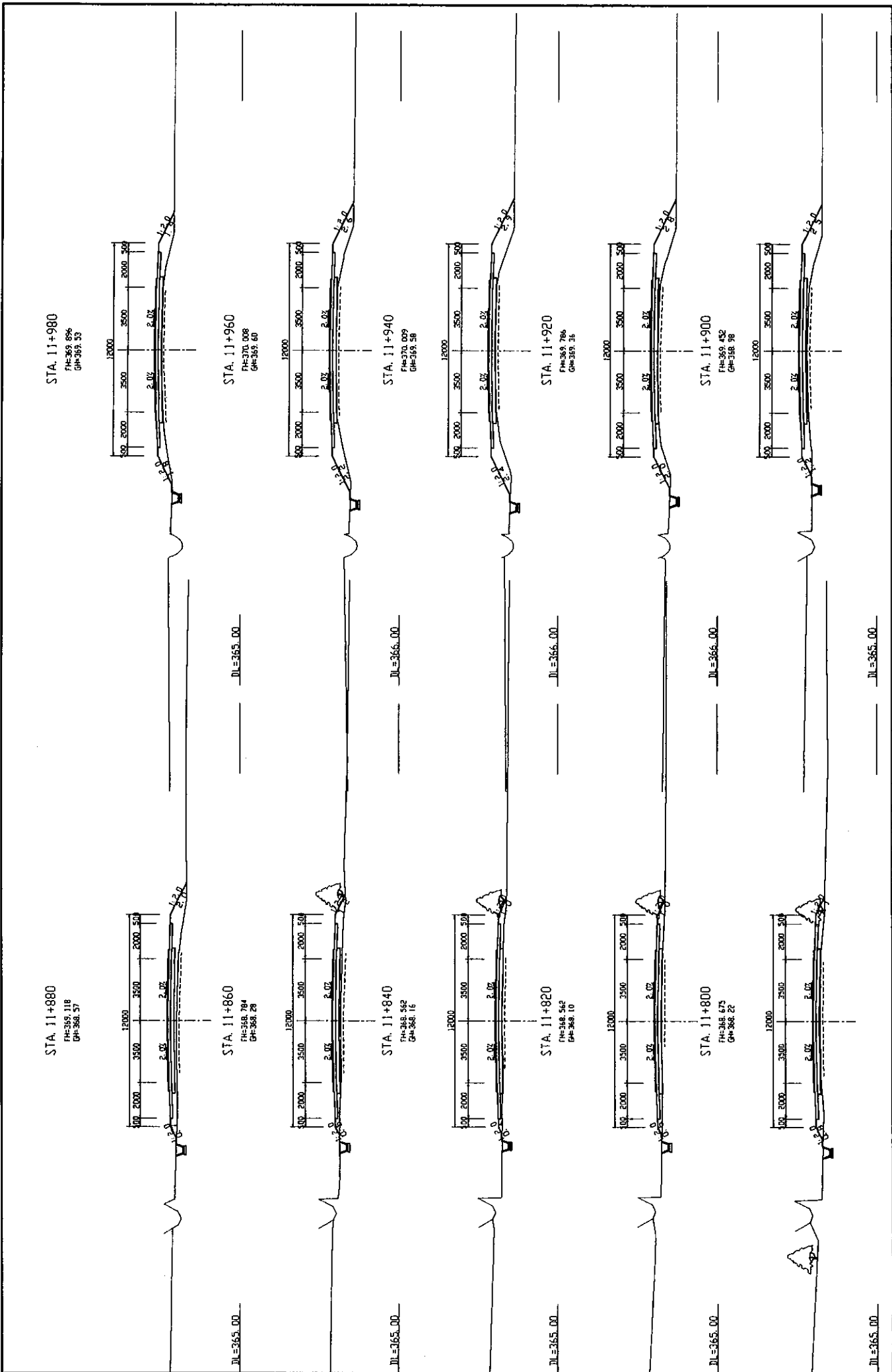
REV.



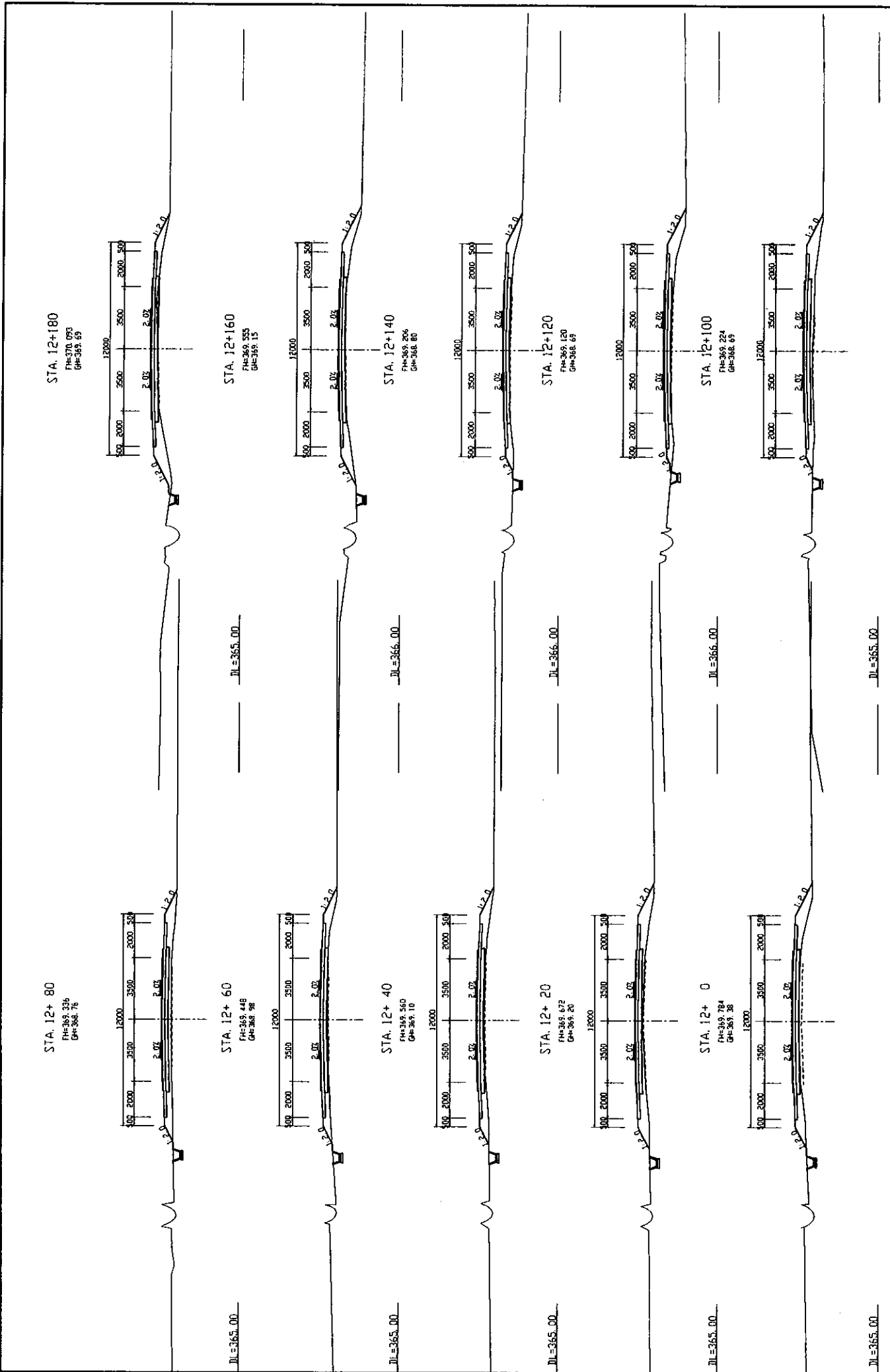
MINISTRY OF TRANSPORT REPUBLIC OF TAJIKISTAN	BASIC DESIGN ON THE PROJECT FOR IMPROVEMENT OF DUSTY-NIINY PYANDZH ROAD IN REPUBLIC OF TAJIKISTAN	JAPAN INTERNATIONAL COOPERATION AGENCY KATAHIRA & ENGINEERS INTERNATIONAL	TITLE	SCALE:	DRAWING NO:
			CROSS SECTIONS OF ROAD (STA. 11+400 - STA. 11+580)	1:100	CS-55
					REV.



MINISTRY OF TRANSPORT REPUBLIC OF TAJIKISTAN	BASIC DESIGN ON THE PROJECT FOR IMPROVEMENT OF DUSTY-NIMINY PYANDZH ROAD IN REPUBLIC OF TAJIKISTAN	JAPAN INTERNATIONAL COOPERATION AGENCY KATAHIRA & ENGINEERS INTERNATIONAL	TITLE CROSS SECTIONS OF ROAD (STA. 11+600 - STA. 11+780)	SCALE: 1:100	DRAWING NO. CS-56	REV.
			(Empty space for revision table)			

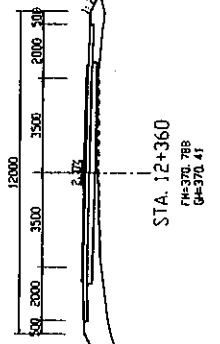


MINISTRY OF TRANSPORT REPUBLIC OF TAJIKISTAN	BASIC DESIGN ON THE PROJECT FOR IMPROVEMENT OF DUSTY-NUJINY PYANDZH ROAD IN REPUBLIC OF TAJIKISTAN	JAPAN INTERNATIONAL COOPERATION AGENCY KATAHIRA & ENGINEERS INTERNATIONAL	TITLE:	CROSS SECTIONS OF ROAD (STA. 11+800 - STA. 11+980)	SCALE:	1:100	DRAWING NO:	CS-57	REV.	

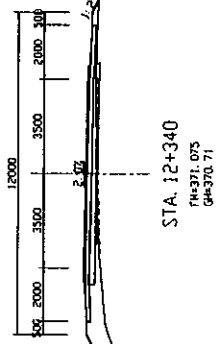


MINISTRY OF TRANSPORT REPUBLIC OF TAJIKISTAN	BASIC DESIGN ON THE PROJECT FOR IMPROVEMENT OF DUSTY-NIINY PYANDZH ROAD IN REPUBLIC OF TAJIKISTAN	JAPAN INTERNATIONAL COOPERATION AGENCY KATAHIRA & ENGINEERS INTERNATIONAL	TITLE: CROSS SECTIONS OF ROAD (STA. 12+0 - STA. 12+180)	SCALE: 1:100	DRAWING NO.: CS-58	Rev.

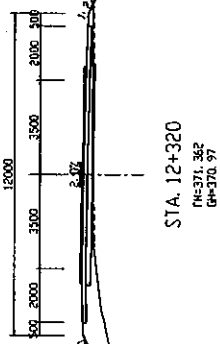
STA. 12+380
FH=370.548
GM=370.06



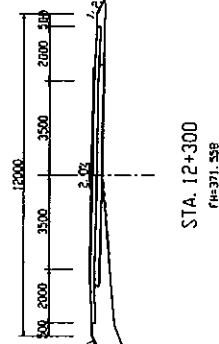
STA. 12+360
FH=370.788
GM=370.41



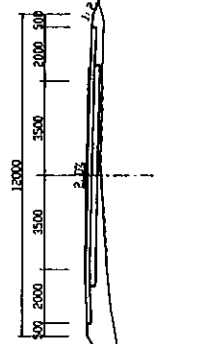
STA. 12+340
FH=371.075
GM=370.71



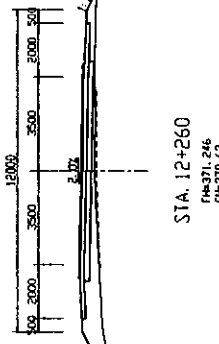
STA. 12+320
FH=371.362
GM=370.97



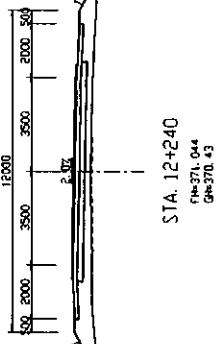
STA. 12+300
FH=371.558
GM=371.05



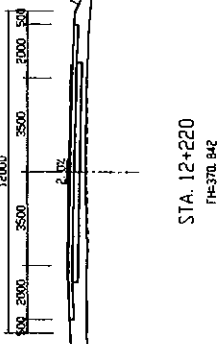
STA. 12+280
FH=371.448
GM=370.92



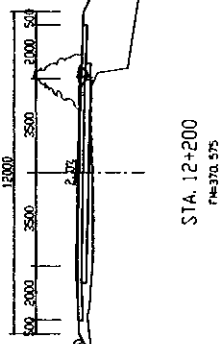
STA. 12+260
FH=371.246
GM=370.63



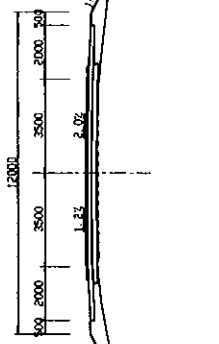
STA. 12+240
FH=371.044
GM=370.43



STA. 12+220
FH=370.842
GM=370.32



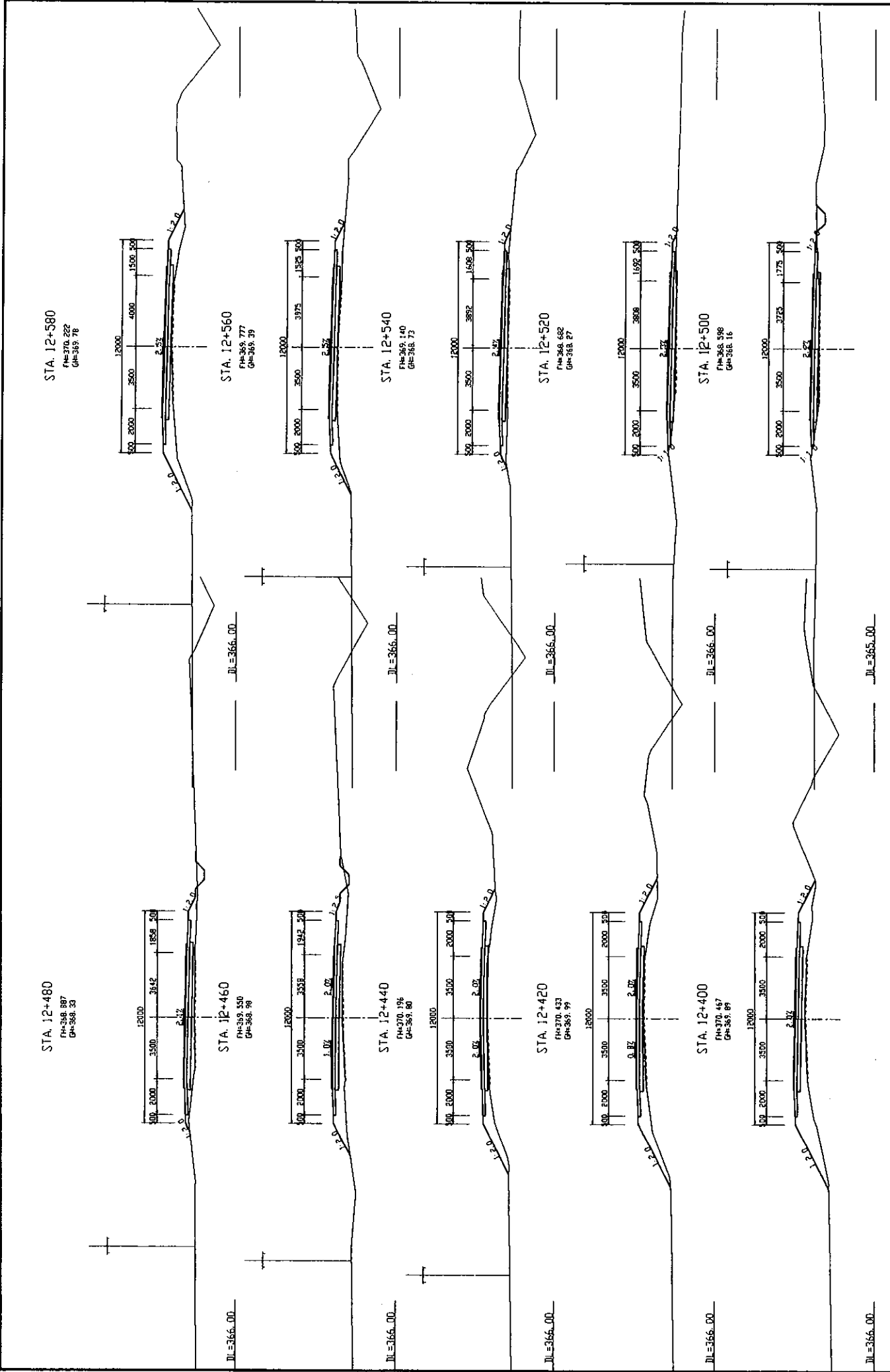
STA. 12+200
FH=370.575
GM=370.17



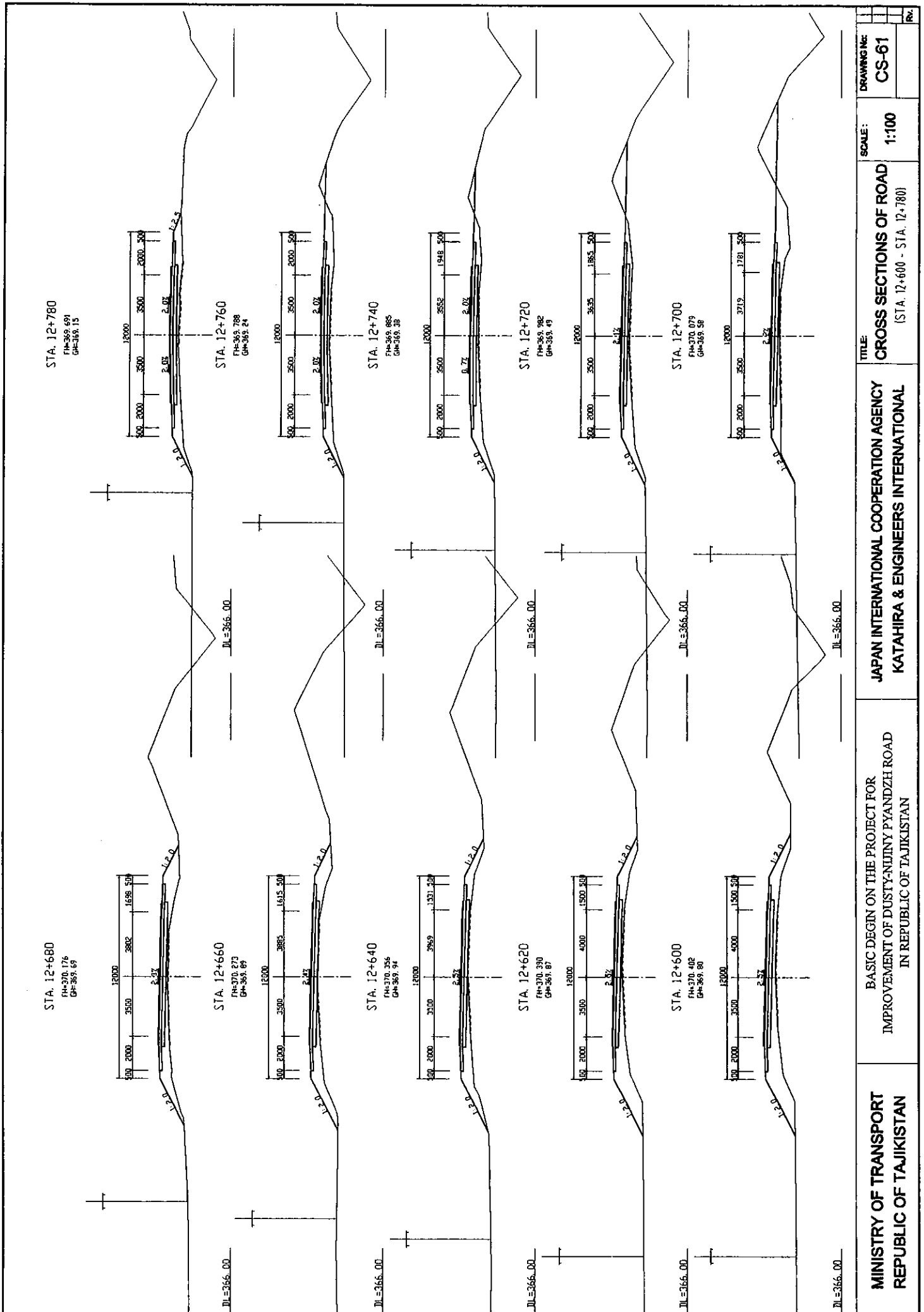
ACCESS ROAD

1:15.0

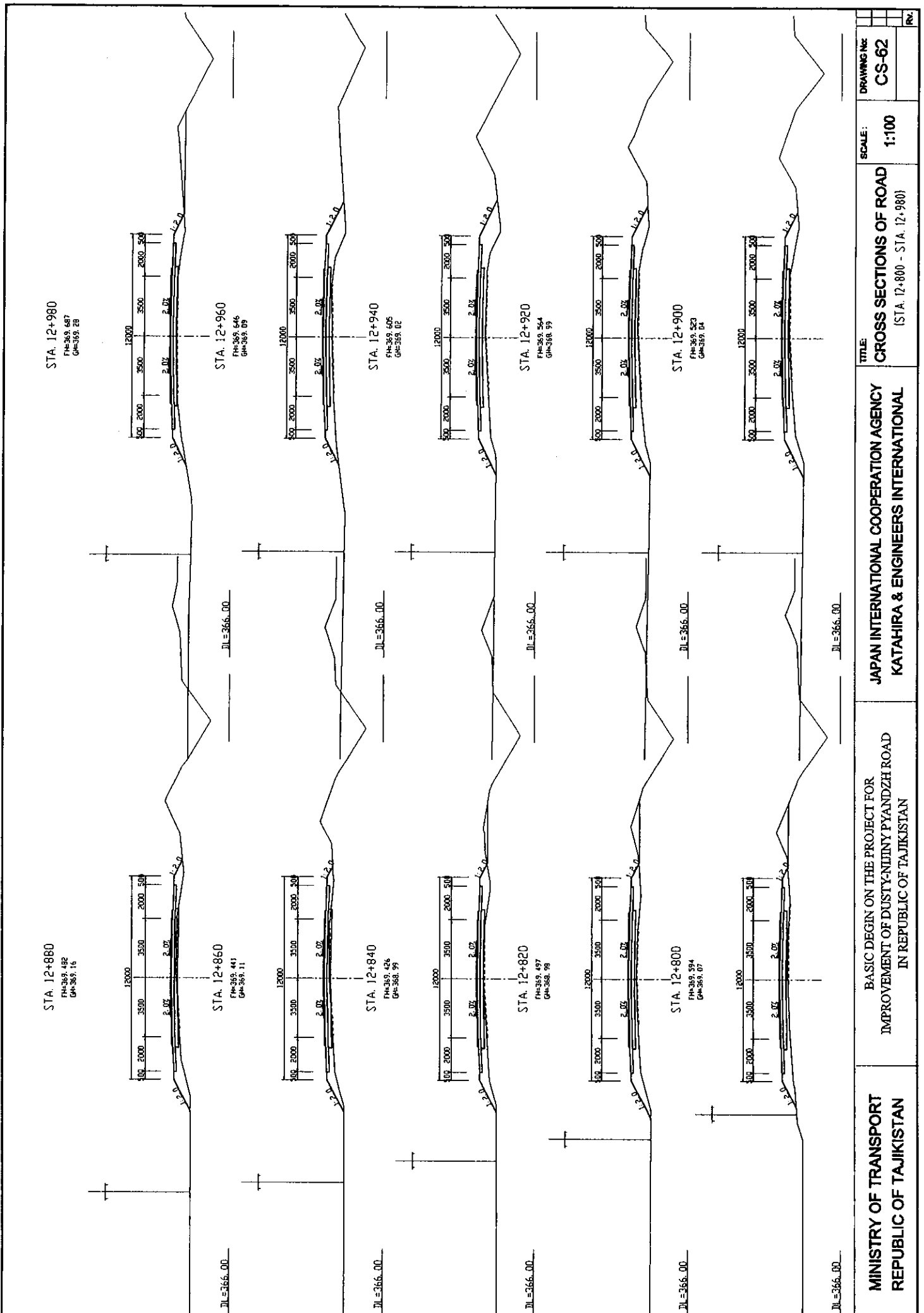
MINISTRY OF TRANSPORT REPUBLIC OF TAJIKISTAN	BASIC DESIGN ON THE PROJECT FOR IMPROVEMENT OF DUSTY-NEINY PYANDZH ROAD IN REPUBLIC OF TAJIKISTAN	JAPAN INTERNATIONAL COOPERATION AGENCY KATAHIRA & ENGINEERS INTERNATIONAL	TITLE:	DRAWING No:
			CROSS SECTIONS OF ROAD (STA. 12+200 - STA. 12+380)	CS-59
			SCALE:	1:100
				REV:



MINISTRY OF TRANSPORT REPUBLIC OF TAJIKISTAN	BASIC BEGIN ON THE PROJECT FOR IMPROVEMENT OF DUSTY-NUJINY PYANDZH ROAD IN REPUBLIC OF TAJIKISTAN	JAPAN INTERNATIONAL COOPERATION AGENCY KATAHIRA & ENGINEERS INTERNATIONAL	TITLE:	SCALE:	DRAWING No:
			CROSS SECTIONS OF ROAD (STA. 12+480 - STA. 12+580)	1:100	CS-60
			No.		



MINISTRY OF TRANSPORT REPUBLIC OF TAJIKISTAN	BASIC BEGIN ON THE PROJECT FOR IMPROVEMENT OF DUSTY-NUJNY PYANDZH ROAD IN REPUBLIC OF TAJIKISTAN	JAPAN INTERNATIONAL COOPERATION AGENCY KATAHIRA & ENGINEERS INTERNATIONAL	TITLE: CROSS SECTIONS OF ROAD (STA. 12+600 - STA. 12+780)	SCALE: 1:100	DRAWING NO.: CS-61	No.



JAPAN INTERNATIONAL COOPERATION AGENCY
 KATAHIRA & ENGINEERS INTERNATIONAL

BASIC DESIGN ON THE PROJECT FOR
 IMPROVEMENT OF DUSTY-NIINY PYANDZH ROAD
 IN REPUBLIC OF TAJIKISTAN

MINISTRY OF TRANSPORT
 REPUBLIC OF TAJIKISTAN

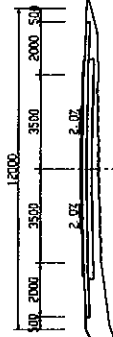
TITLE:
CROSS SECTIONS OF ROAD
 (STA. 12+800 - STA. 12+980)

SCALE:
 1:100

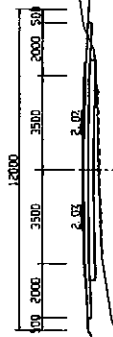
DRAWING NO:
CS-62

RV.

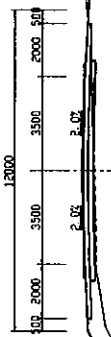
STA. 13+ 80
FH=365.603
GH=365.97



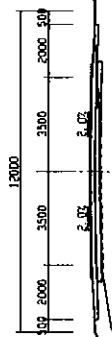
STA. 13+ 60
FH=365.707
GH=365.12



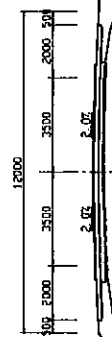
STA. 13+ 40
FH=365.783
GH=365.37



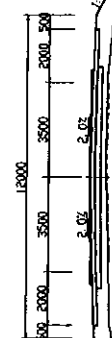
STA. 13+ 20
FH=365.749
GH=365.37



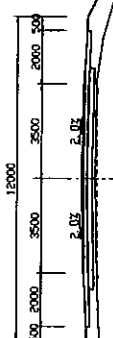
STA. 13+ 0
FH=365.728
GH=365.37



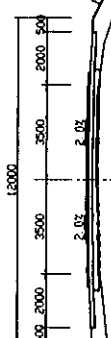
STA. 13+180
FH=370.080
GH=369.40



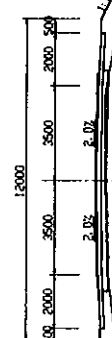
STA. 13+160
FH=369.890
GH=369.37



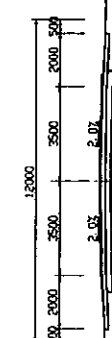
STA. 13+140
FH=369.780
GH=369.40



STA. 13+120
FH=369.630
GH=369.25



STA. 13+100
FH=369.544
GH=369.01



DL=366.00

DL=366.00

DL=366.00

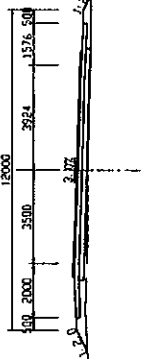
DL=366.00

DL=366.00

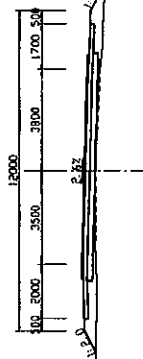
DL=366.00

MINISTRY OF TRANSPORT REPUBLIC OF TAJIKISTAN	BASIC BEGIN ON THE PROJECT FOR IMPROVEMENT OF DUSTY-NUJINY PYANDZH ROAD IN REPUBLIC OF TAJIKISTAN	JAPAN INTERNATIONAL COOPERATION AGENCY KATAHIRA & ENGINEERS INTERNATIONAL	TITLE: CROSS SECTIONS OF ROAD (STA. 13+0 - STA. 13+180)	SCALE: 1:100	DRAWING NO: CS-63
			(Sta. 13+0 - STA. 13+180)		

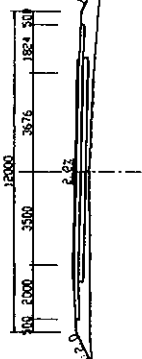
STA. 13+280
 FH=370.670
 GH=370.28



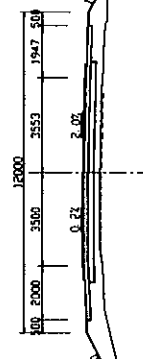
STA. 13+260
 FH=370.540
 GH=370.17



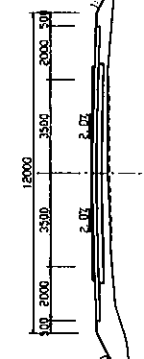
STA. 13+240
 FH=370.410
 GH=369.89



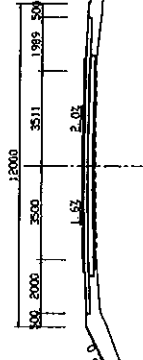
STA. 13+220
 FH=370.280
 GH=367.66



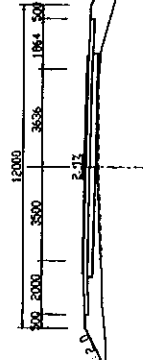
STA. 13+200
 FH=370.150
 GH=365.51



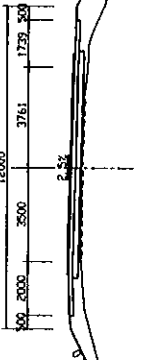
STA. 13+380
 FH=370.590
 GH=370.14



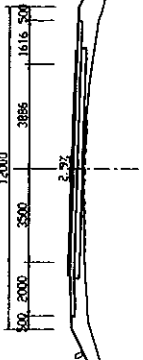
STA. 13+360
 FH=370.645
 GH=370.16



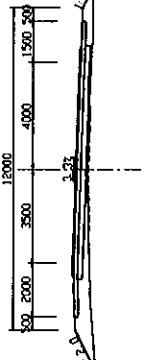
STA. 13+340
 FH=370.697
 GH=370.28



STA. 13+320
 FH=370.748
 GH=370.30



STA. 13+300
 FH=370.766
 GH=370.32



DL=366.00

DL=366.00

DL=366.00

DL=366.00

DL=366.00

DL=366.00

MINISTRY OF TRANSPORT REPUBLIC OF TAJIKISTAN	BASIC BEGIN ON THE PROJECT FOR IMPROVEMENT OF DUSTY-NUJINY PYANDZH ROAD IN REPUBLIC OF TAJIKISTAN	JAPAN INTERNATIONAL COOPERATION AGENCY KATAHIRA & ENGINEERS INTERNATIONAL	TITLE: CROSS SECTIONS OF ROAD (STA. 13+200 - STA. 813+380)	SCALE: 1:100	DRAWING NO: CS-64	REV.
			DL=366.00			