

VERTICAL ALIGNMENT	PAVEMENT LEVELS	SURFACE LEVELS	PEGGED CHAINAGE	HORIZONTAL CURVATURE	SUPER-ELEVATION	WIDENING	CROSS SECTION TYPE
17+800	479.09	479.560					
1800	479.24	479.710					
1810	479.21	479.610					
1820	479.23	479.660					
1830	479.24	479.710					
1840	479.24	479.710					
1850	479.24	479.710					
1860	479.23	479.660					
1870	479.24	479.710					
1880	479.24	479.710					
1890	479.24	479.710					
1900	479.35	479.785					
1910	479.42	480.007					
1920	479.52	480.007					
1930	479.62	480.007					
1940	479.72	480.007					
1950	479.82	480.007					
1960	479.91	480.120					
1970	480.01	480.120					
1980	480.11	480.120					
1990	481.29	481.775					
2000	481.75	481.775					
2010	482.02	482.430					
2020	482.02	482.430					
2030	482.64	483.005					
2040	482.64	483.005					
2050	483.01	483.740					
2060	483.01	483.740					
2070	483.91	484.395					
2080	484.00	484.395					
2090	484.78	485.242					
2100	484.78	485.242					
2110	485.96	486.472					
2120	486.85	487.213					
2130	487.47	487.895					
2140	487.47	487.895					
2150	488.91	489.310					
2160	488.91	489.310					
2170	490.07	490.553					
2180	490.07	490.553					
2190	491.15	491.363					
2200	491.15	491.363					
2210	491.94	492.404					
2220	491.94	492.404					
2230	492.19	493.125					
2240	492.19	493.125					
2250	493.35	494.068					
2260	493.35	494.068					
2270	494.41	494.900					
2280	494.41	494.900					
2290	495.24	495.700					
2300	495.24	495.700					
2310	495.88	496.274					
2320	495.88	496.274					
2330	495.98	496.464					
2340	495.98	496.464					
2350	496.07	496.590					
2360	496.07	496.590					
2370	496.10	496.619					
2380	496.10	496.619					
2390	496.14	496.648					
2400	496.14	496.648					
2410	496.04	496.480					
2420	496.04	496.480					
2430	495.79	495.280					
2440	495.79	495.280					
2450	495.59	495.080					
2460	495.59	495.080					
2470	495.47	495.880					
2480	495.47	495.880					
2490	495.37	495.782					
2500	495.37	495.782					
2510	495.26	495.659					
2520	495.26	495.659					
2530	494.45	495.109					
2540	494.45	495.109					

MINISTRY OF TRANSPORT
REPUBLIC OF TAJIKISTAN

BASIC DESIGN ON THE PROJECT FOR
IMPROVEMENT OF DUSTY-NUJNY PYANDZH ROAD
IN REPUBLIC OF TAJIKISTAN

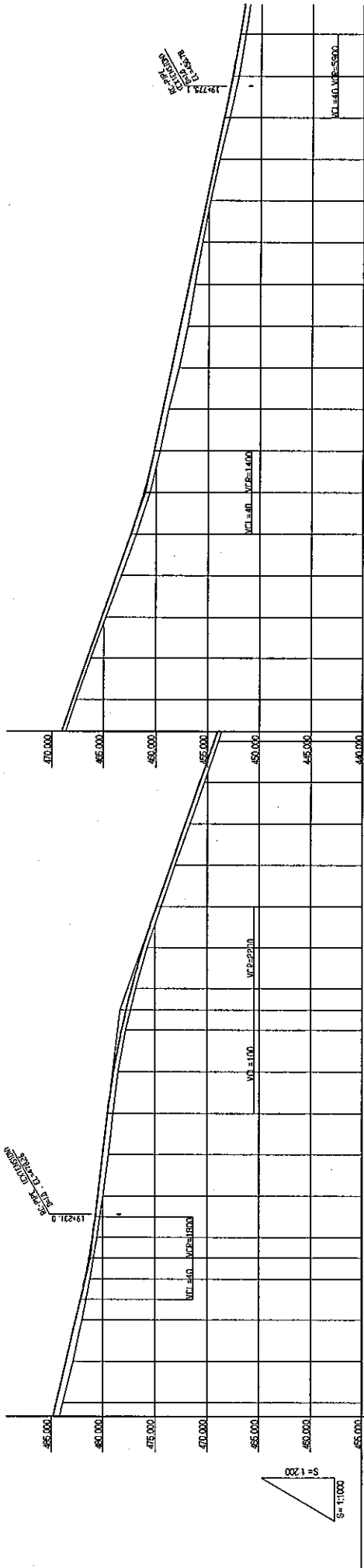
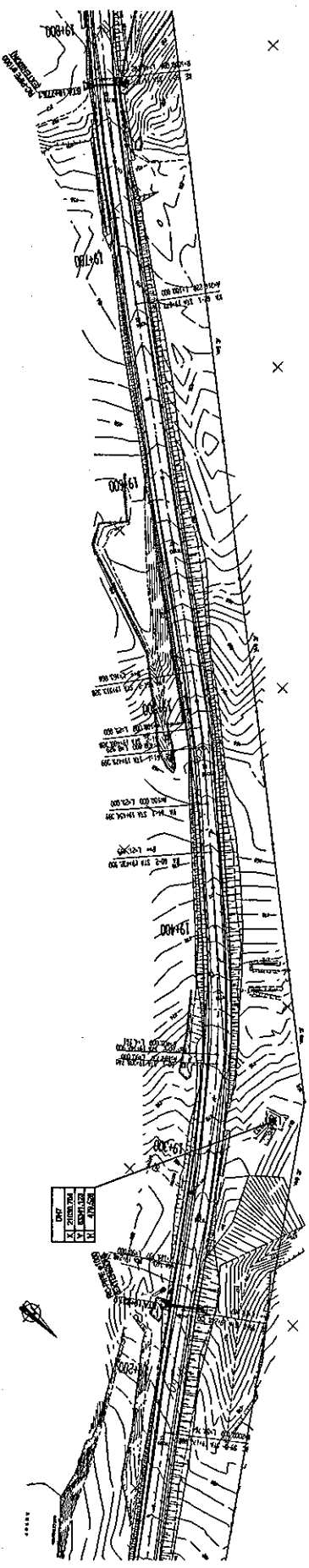
JAPAN INTERNATIONAL COOPERATION AGENCY
KATAHIRA & ENGINEERS INTERNATIONAL

TITLE: PLAN AND PROFILE
OF MAIN ROUTE
(STA. 17+800 - STA. 18+400)

SCALE:
H=1:1000
V=1:200

DRAWING NO:
PL-28

REV.



VERTICAL ALIGNMENT	PAVEMENT LEVELS	SURFACE LEVELS	PEGGED CHAINAGE	HORIZONTAL CURVATURE	SUPER-ELEVATION	WIDENING	CROSS SECTION TYPE
451.49	452.00	452.00	19140	1:54.715			
452.32	453.00	453.00	19150	1:54.715			
452.95	454.00	454.00	19160	1:54.715			
453.22	455.00	455.00	19170	1:54.715			
453.95	456.00	456.00	19180	1:54.715			
454.84	457.00	457.00	19190	1:54.715			
455.196	458.00	458.00	19200	1:54.715			
456.028	459.00	459.00	19210	1:54.715			
456.592	460.00	460.00	19220	1:54.715			
457.524	461.00	461.00	19230	1:54.715			
458.524	462.00	462.00	19240	1:54.715			
459.356	463.00	463.00	19250	1:54.715			
460.188	464.00	464.00	19260	1:54.715			
461.159	465.00	465.00	19270	1:54.715			
462.106	466.00	466.00	19280	1:54.715			
463.22	467.00	467.00	19290	1:54.715			
464.02	468.00	468.00	19300	1:54.715			
465.179	469.00	469.00	19310	1:54.715			
465.30	470.00	470.00	19320	1:54.715			
466.26	471.00	471.00	19330	1:54.715			
467.06	472.00	472.00	19340	1:54.715			
467.932	473.00	473.00	19350	1:54.715			
468.91	474.00	474.00	19360	1:54.715			
469.22	475.00	475.00	19370	1:54.715			
470.28	476.00	476.00	19380	1:54.715			
471.217	477.00	477.00	19390	1:54.715			
472.111	478.00	478.00	19400	1:54.715			
473.09	479.00	479.00	19410	1:54.715			
474.46	480.00	480.00	19420	1:54.715			
475.75	481.00	481.00	19430	1:54.715			
476.180	482.00	482.00	19440	1:54.715			
477.282	483.00	483.00	19450	1:54.715			
478.226	484.00	484.00	19460	1:54.715			
479.546	485.00	485.00	19470	1:54.715			
480.24	486.00	486.00	19480	1:54.715			
480.293	487.00	487.00	19490	1:54.715			
480.503	488.00	488.00	19500	1:54.715			
480.772	489.00	489.00	19510	1:54.715			
481.003	490.00	490.00	19520	1:54.715			
481.304	491.00	491.00	19530	1:54.715			
481.713	492.00	492.00	19540	1:54.715			
482.01	493.00	493.00	19550	1:54.715			
482.27	494.00	494.00	19560	1:54.715			
482.501	495.00	495.00	19570	1:54.715			
482.88	496.00	496.00	19580	1:54.715			
483.554	497.00	497.00	19590	1:54.715			
484.488	498.00	498.00	19600	1:54.715			
484.88	499.00	499.00	19610	1:54.715			
485.54	500.00	500.00	19620	1:54.715			

JAPAN INTERNATIONAL COOPERATION AGENCY
KATAHIRA & ENGINEERS INTERNATIONAL

BASIC DESIGN ON THE PROJECT FOR
IMPROVEMENT OF DUSTY-NINYI PYANDZH ROAD
IN REPUBLIC OF TAJIKISTAN

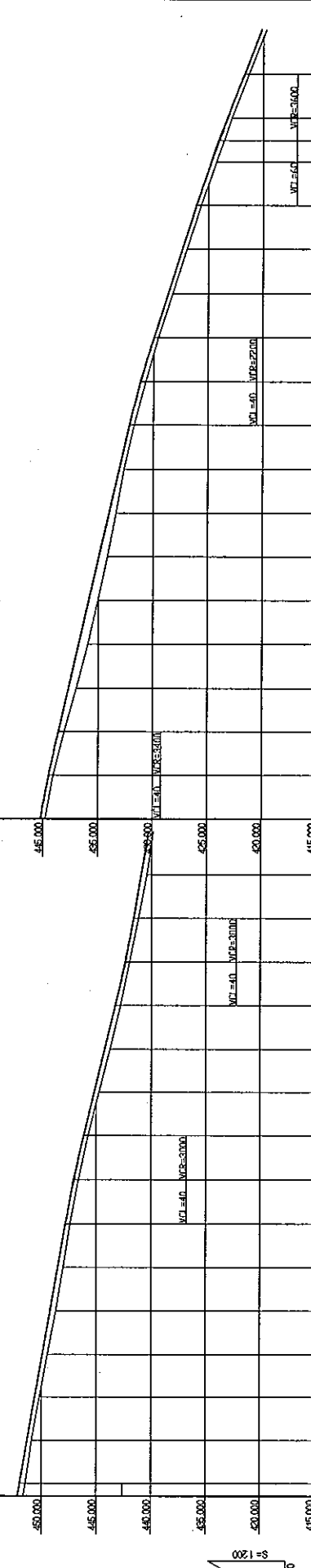
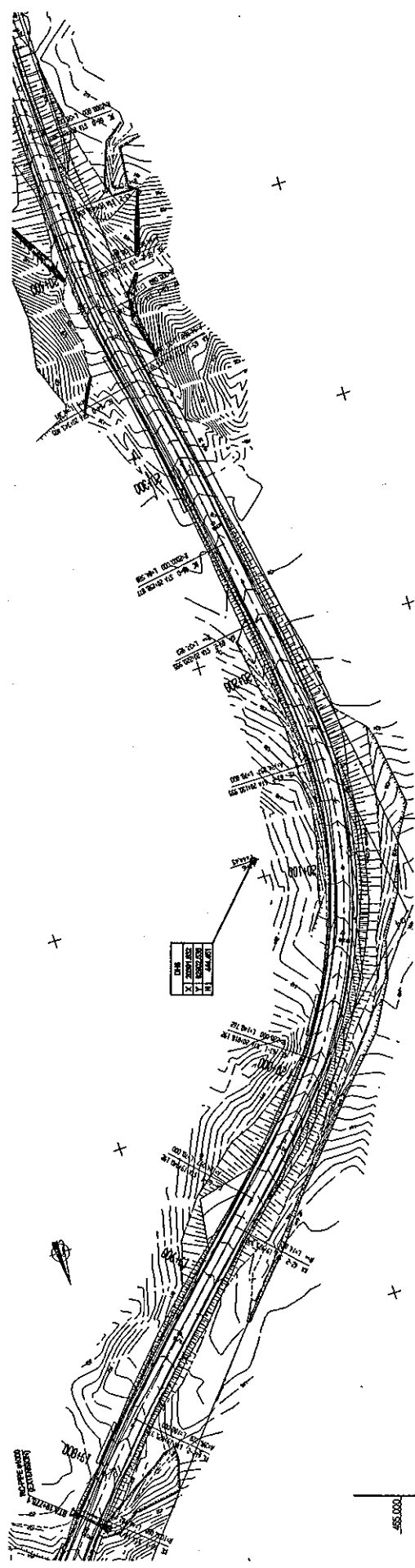
MINISTRY OF TRANSPORT
REPUBLIC OF TAJIKISTAN

TITLE: PLAN AND PROFILE
OF MAIN ROUTE
(STA.19+10 - STA.19+00)

SCALE: H=1:1000
V=1:200

DRAWING NO: PL-30

TYPE-6-2



VERTICAL ALIGNMENT	PAVEMENT LEVELS	SURFACE LEVELS	PEGGED CHAINAGE	HORIZONTAL CURVATURE	SUPER-ELEVATION	WIDENING	CROSS SECTION TYPE
415.000	451.49	451.205	450.608	19+800			
415.000	450.99	451.117	450.608	19+820			
415.000	450.70	451.117	450.608	19+840			
415.000	450.21	450.608	450.608	19+860			
415.000	449.910	449.910	449.910	19+880			
415.000	449.44	449.910	449.910	19+900			
415.000	448.515	449.910	449.910	19+920			
415.000	448.04	449.910	449.910	19+940			
415.000	447.818	449.910	449.910	19+960			
415.000	447.42	449.910	449.910	19+980			
415.000	447.21	449.910	449.910	19+1000			
415.000	447.625	449.910	449.910	19+120			
415.000	447.52	449.910	449.910	19+140			
415.000	447.52	449.910	449.910	19+160			
415.000	447.52	449.910	449.910	19+180			
415.000	447.52	449.910	449.910	19+200			
415.000	447.52	449.910	449.910	19+220			
415.000	447.52	449.910	449.910	19+240			
415.000	447.52	449.910	449.910	19+260			
415.000	447.52	449.910	449.910	19+280			
415.000	447.52	449.910	449.910	19+300			
415.000	447.52	449.910	449.910	19+320			
415.000	447.52	449.910	449.910	19+340			
415.000	447.52	449.910	449.910	19+360			
415.000	447.52	449.910	449.910	19+380			
415.000	447.52	449.910	449.910	19+400			
415.000	447.52	449.910	449.910	19+420			
415.000	447.52	449.910	449.910	19+440			
415.000	447.52	449.910	449.910	19+460			
415.000	447.52	449.910	449.910	19+480			
415.000	447.52	449.910	449.910	19+500			
415.000	447.52	449.910	449.910	19+520			
415.000	447.52	449.910	449.910	19+540			
415.000	447.52	449.910	449.910	19+560			
415.000	447.52	449.910	449.910	19+580			
415.000	447.52	449.910	449.910	19+600			
415.000	447.52	449.910	449.910	19+620			
415.000	447.52	449.910	449.910	19+640			
415.000	447.52	449.910	449.910	19+660			
415.000	447.52	449.910	449.910	19+680			
415.000	447.52	449.910	449.910	19+700			
415.000	447.52	449.910	449.910	19+720			
415.000	447.52	449.910	449.910	19+740			
415.000	447.52	449.910	449.910	19+760			
415.000	447.52	449.910	449.910	19+780			
415.000	447.52	449.910	449.910	19+800			
415.000	447.52	449.910	449.910	19+820			
415.000	447.52	449.910	449.910	19+840			
415.000	447.52	449.910	449.910	19+860			
415.000	447.52	449.910	449.910	19+880			
415.000	447.52	449.910	449.910	19+900			
415.000	447.52	449.910	449.910	19+920			
415.000	447.52	449.910	449.910	19+940			
415.000	447.52	449.910	449.910	19+960			
415.000	447.52	449.910	449.910	19+980			
415.000	447.52	449.910	449.910	19+1000			

MINISTRY OF TRANSPORT
REPUBLIC OF TAJIKISTAN

BASIC DESIGN ON THE PROJECT FOR
IMPROVEMENT OF DUSTY-NIINY PYANDZH ROAD
IN REPUBLIC OF TAJIKISTAN

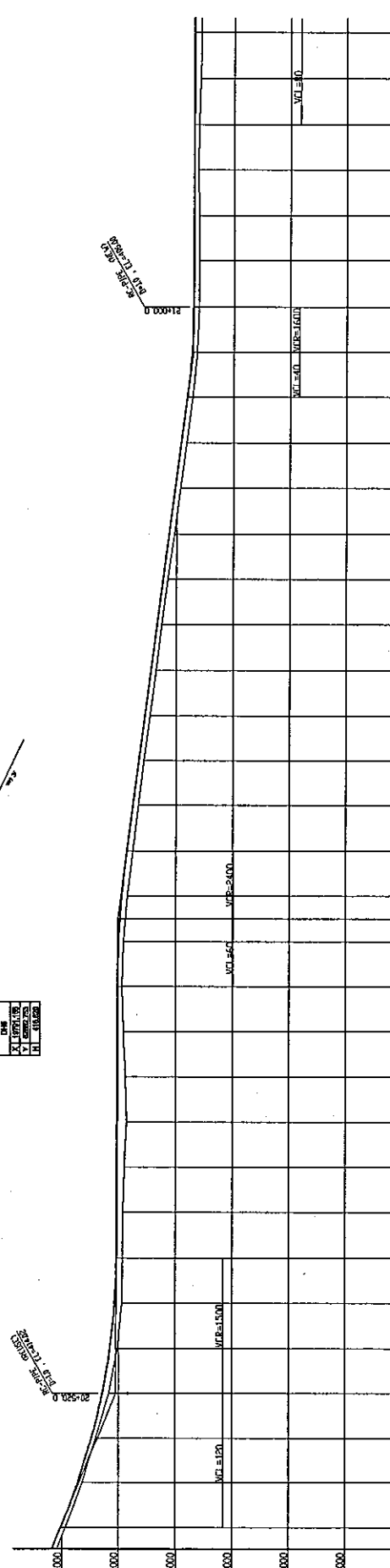
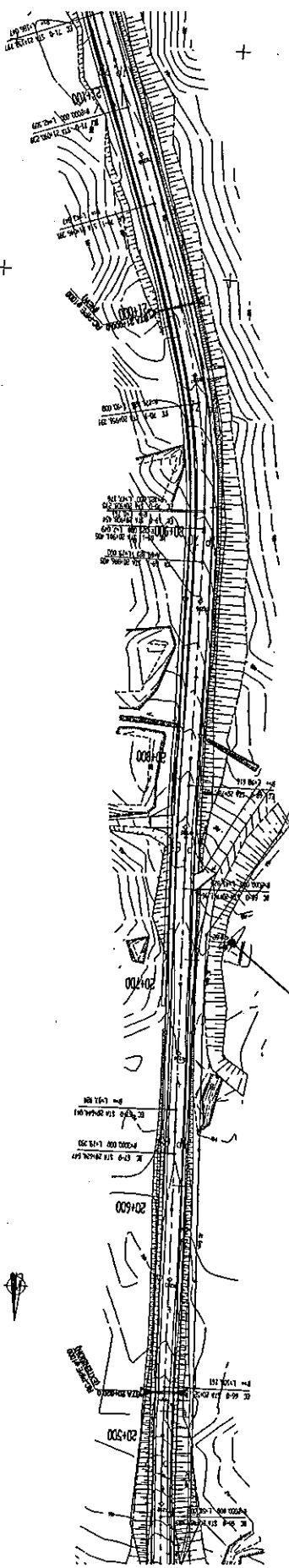
JAPAN INTERNATIONAL COOPERATION AGENCY
KATAHIRA & ENGINEERS INTERNATIONAL

TITLE: PLAN AND PROFILE OF MAIN ROUTE
 (STA.19+800 - STA.20+600)

SCALE: H=1:1000
V=1:200

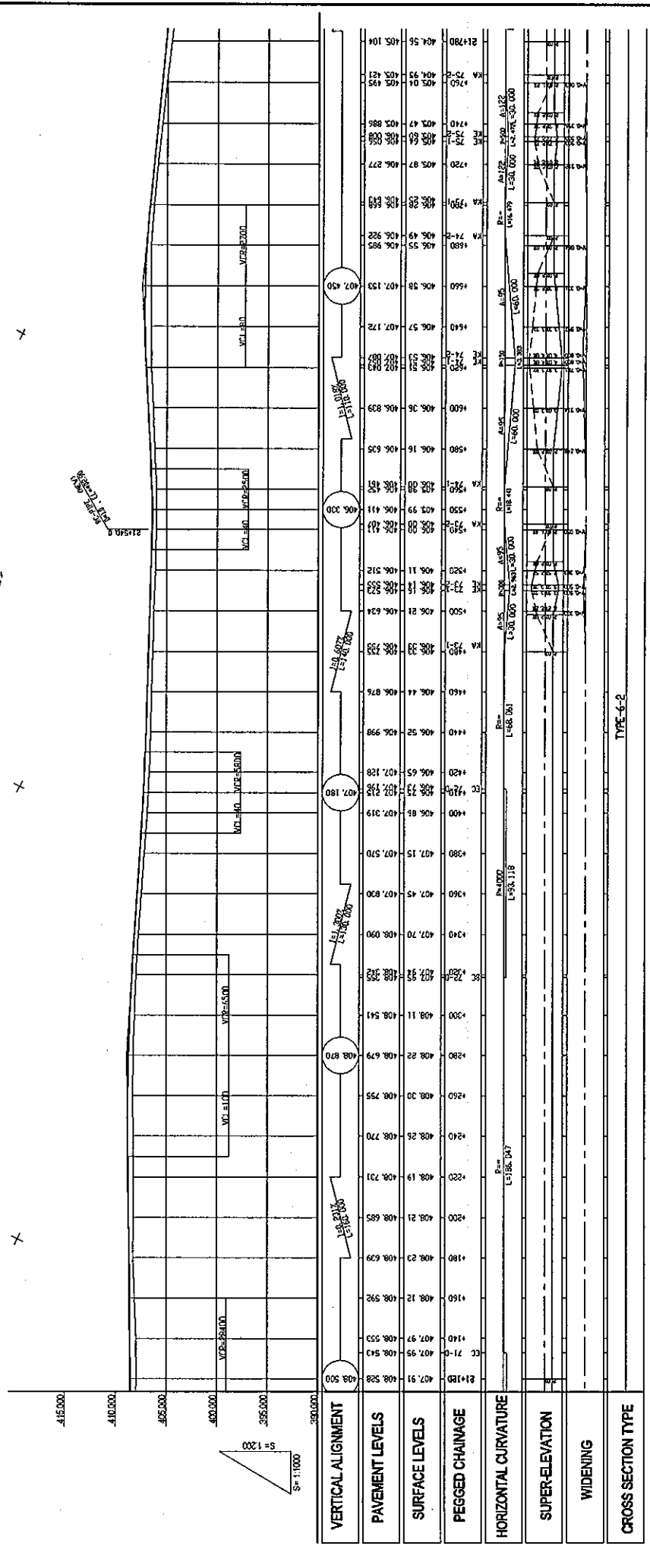
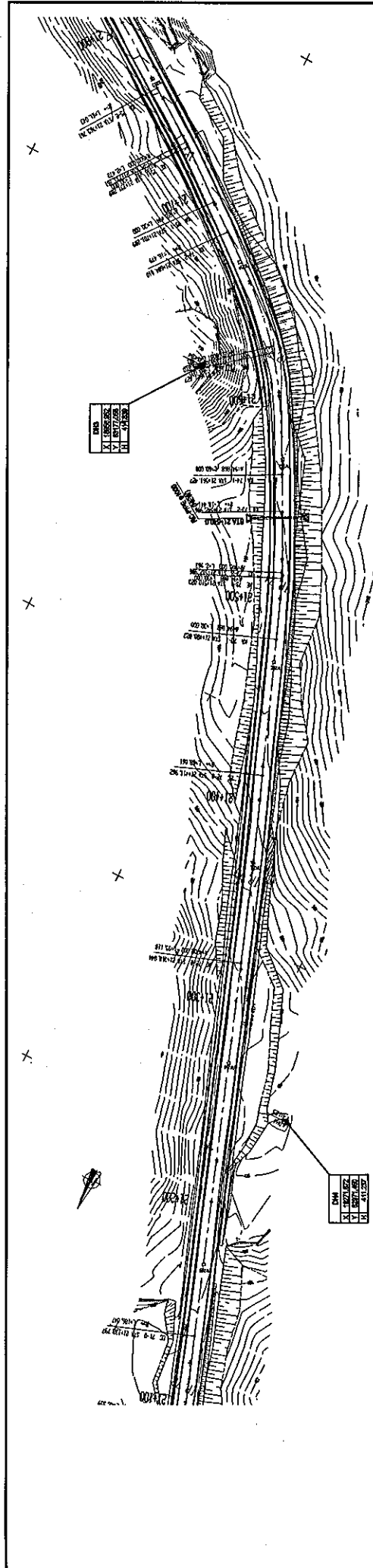
DRAWING NO: PL-31

Rv.

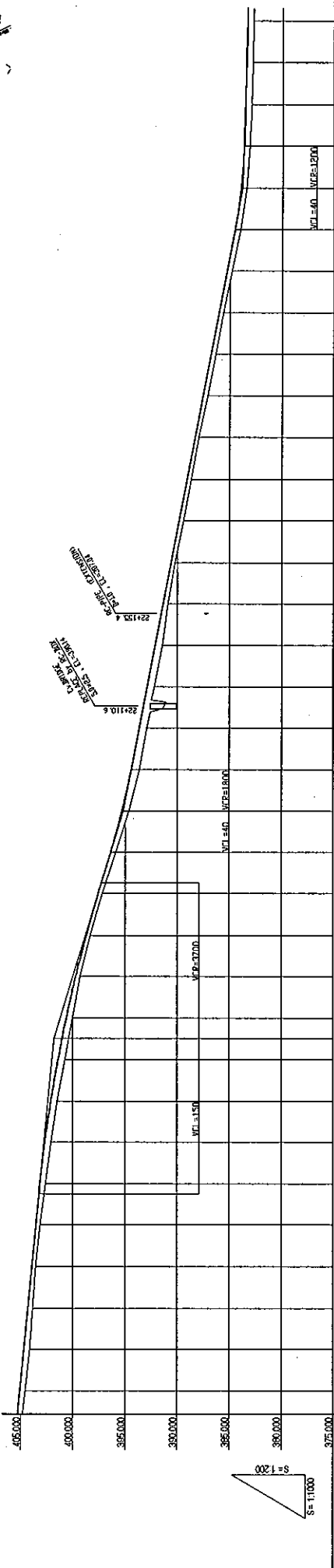
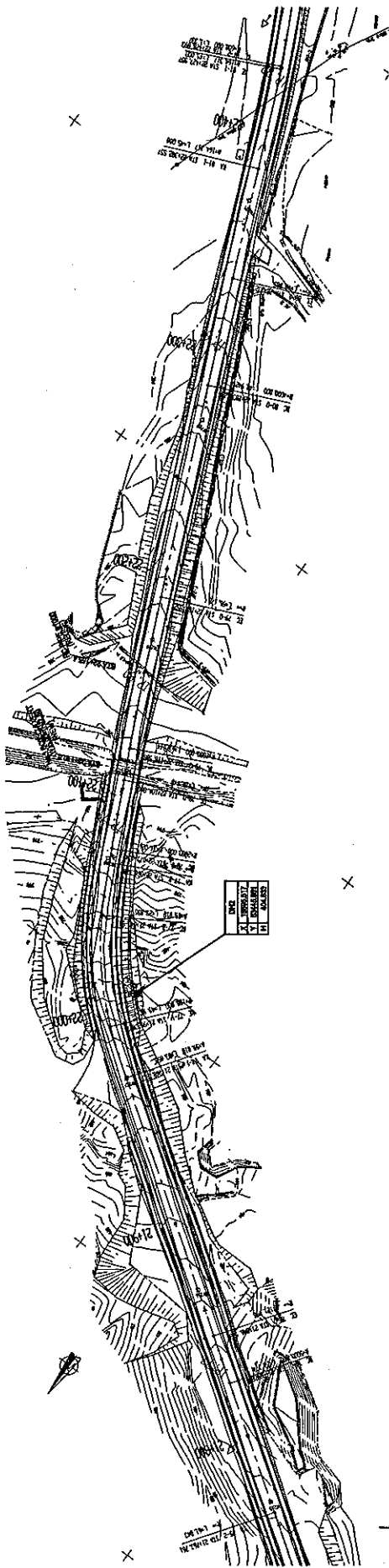


VERTICAL ALIGNMENT	PAVEMENT LEVELS	SURFACE LEVELS	PEGGED CHAINAGE	HORIZONTAL CURVATURE	SUPER-ELEVATION	WIDENING	CROSS SECTION TYPE
425.000	425.000	425.000	425.000	0.00%			TYPE-6-2
415.000	415.000	415.000	415.000	0.00%			
410.000	410.000	410.000	410.000	0.00%			
405.000	405.000	405.000	405.000	0.00%			
400.000	400.000	400.000	400.000	0.00%			
395.000	395.000	395.000	395.000	0.00%			
390.000	390.000	390.000	390.000	0.00%			
408.528	408.528	408.528	408.528	0.00%			
407.91	407.91	407.91	407.91	0.00%			
408.517	408.517	408.517	408.517	0.00%			
408.06	408.06	408.06	408.06	0.00%			
408.12	408.12	408.12	408.12	0.00%			
408.320	408.320	408.320	408.320	0.00%			
408.15	408.15	408.15	408.15	0.00%			
408.530	408.530	408.530	408.530	0.00%			
408.12	408.12	408.12	408.12	0.00%			
408.537	408.537	408.537	408.537	0.00%			
408.11	408.11	408.11	408.11	0.00%			
408.540	408.540	408.540	408.540	0.00%			
408.10	408.10	408.10	408.10	0.00%			
408.550	408.550	408.550	408.550	0.00%			
408.10	408.10	408.10	408.10	0.00%			
408.560	408.560	408.560	408.560	0.00%			
408.26	408.26	408.26	408.26	0.00%			
408.698	408.698	408.698	408.698	0.00%			
408.65	408.65	408.65	408.65	0.00%			
409.187	409.187	409.187	409.187	0.00%			
409.15	409.15	409.15	409.15	0.00%			
409.615	409.615	409.615	409.615	0.00%			
409.66	409.66	409.66	409.66	0.00%			
410.137	410.137	410.137	410.137	0.00%			
409.36	409.36	409.36	409.36	0.00%			
410.669	410.669	410.669	410.669	0.00%			
410.13	410.13	410.13	410.13	0.00%			
410.58	410.58	410.58	410.58	0.00%			
411.015	411.015	411.015	411.015	0.00%			
410.76	410.76	410.76	410.76	0.00%			
411.182	411.182	411.182	411.182	0.00%			
411.30	411.30	411.30	411.30	0.00%			
411.704	411.704	411.704	411.704	0.00%			
411.79	411.79	411.79	411.79	0.00%			
412.227	412.227	412.227	412.227	0.00%			
412.30	412.30	412.30	412.30	0.00%			
412.749	412.749	412.749	412.749	0.00%			
412.84	412.84	412.84	412.84	0.00%			
413.272	413.272	413.272	413.272	0.00%			
413.14	413.14	413.14	413.14	0.00%			
413.591	413.591	413.591	413.591	0.00%			
413.33	413.33	413.33	413.33	0.00%			
413.794	413.794	413.794	413.794	0.00%			
413.81	413.81	413.81	413.81	0.00%			
414.316	414.316	414.316	414.316	0.00%			
414.83	414.83	414.83	414.83	0.00%			
414.909	414.909	414.909	414.909	0.00%			
414.45	414.45	414.45	414.45	0.00%			
415.021	415.021	415.021	415.021	0.00%			
414.64	414.64	414.64	414.64	0.00%			
415.119	415.119	415.119	415.119	0.00%			
414.73	414.73	414.73	414.73	0.00%			
415.131	415.131	415.131	415.131	0.00%			
414.62	414.62	414.62	414.62	0.00%			
415.143	415.143	415.143	415.143	0.00%			
414.41	414.41	414.41	414.41	0.00%			
415.143	415.143	415.143	415.143	0.00%			
414.34	414.34	414.34	414.34	0.00%			
415.156	415.156	415.156	415.156	0.00%			
414.47	414.47	414.47	414.47	0.00%			
415.168	415.168	415.168	415.168	0.00%			
414.63	414.63	414.63	414.63	0.00%			
415.180	415.180	415.180	415.180	0.00%			
414.67	414.67	414.67	414.67	0.00%			
415.193	415.193	415.193	415.193	0.00%			
414.71	414.71	414.71	414.71	0.00%			
415.240	415.240	415.240	415.240	0.00%			
415.07	415.07	415.07	415.07	0.00%			
415.253	415.253	415.253	415.253	0.00%			
415.95	415.95	415.95	415.95	0.00%			
416.438	416.438	416.438	416.438	0.00%			
416.99	416.99	416.99	416.99	0.00%			
417.391	417.391	417.391	417.391	0.00%			
418.21	418.21	418.21	418.21	0.00%			
418.612	418.612	418.612	418.612	0.00%			
419.181	419.181	419.181	419.181	0.00%			
419.622	419.622	419.622	419.622	0.00%			
419.91	419.91	419.91	419.91	0.00%			
420.320	420.320	420.320	420.320	0.00%			
420.729	420.729	420.729	420.729	0.00%			
421.138	421.138	421.138	421.138	0.00%			
421.547	421.547	421.547	421.547	0.00%			
421.956	421.956	421.956	421.956	0.00%			
422.365	422.365	422.365	422.365	0.00%			
422.774	422.774	422.774	422.774	0.00%			
423.183	423.183	423.183	423.183	0.00%			
423.592	423.592	423.592	423.592	0.00%			
424.001	424.001	424.001	424.001	0.00%			
424.410	424.410	424.410	424.410	0.00%			
424.819	424.819	424.819	424.819	0.00%			
425.228	425.228	425.228	425.228	0.00%			
425.637	425.637	425.637	425.637	0.00%			
426.046	426.046	426.046	426.046	0.00%			
426.455	426.455	426.455	426.455	0.00%			
426.864	426.864	426.864	426.864	0.00%			
427.273	427.273	427.273	427.273	0.00%			
427.682	427.682	427.682	427.682	0.00%			
428.091	428.091	428.091	428.091	0.00%			
428.500	428.500	428.500	428.500	0.00%			

DRAWING NO: PL-32
 SCALE: H=1:1000 V=1:200
 TITLE: PLAN AND PROFILE OF MAIN ROUTE (STA.20+460 - STA.21+120)
 JAPAN INTERNATIONAL COOPERATION AGENCY
 KATAHIRA & ENGINEERS INTERNATIONAL
 BASIC DESIGN ON THE PROJECT FOR IMPROVEMENT OF DUSTY-NIJNY PYANDZH ROAD IN REPUBLIC OF TAJIKISTAN
 MINISTRY OF TRANSPORT REPUBLIC OF TAJIKISTAN
 TYPE-6-2

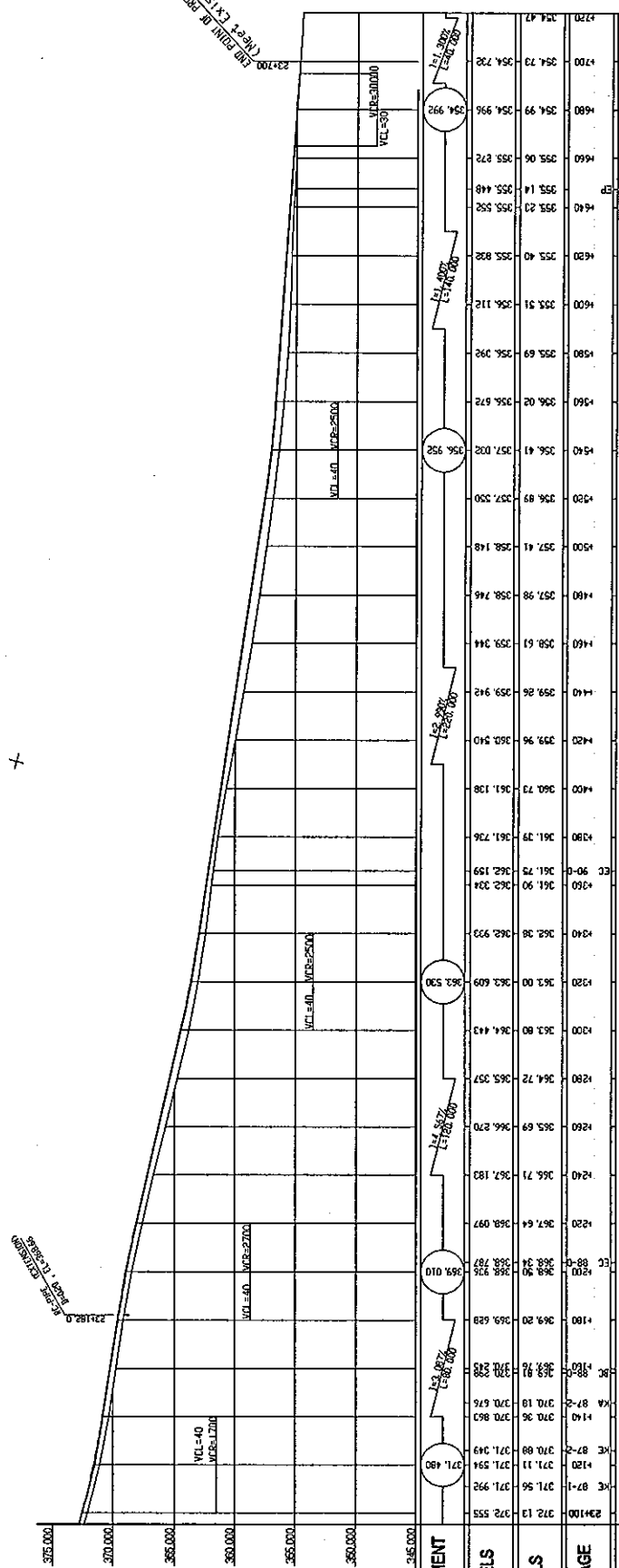
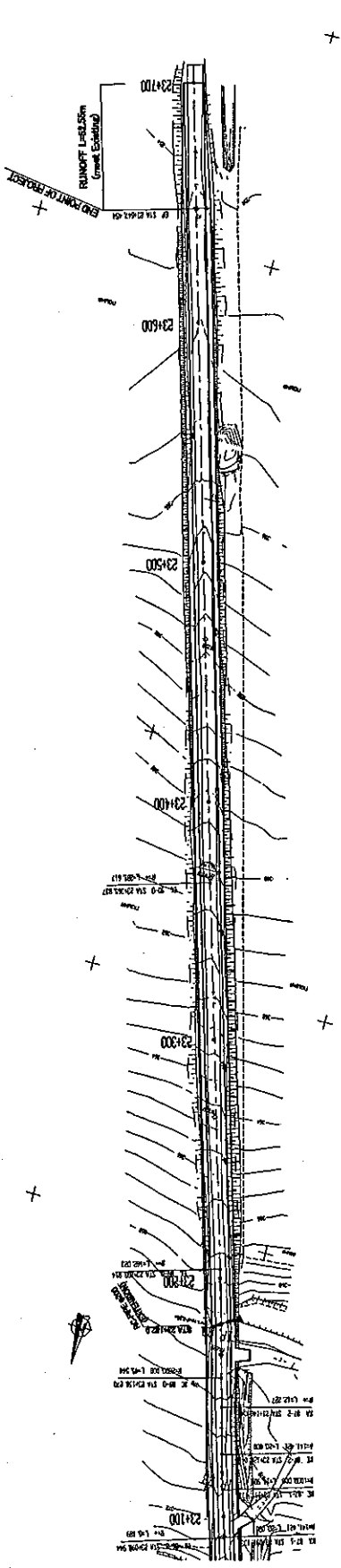


MINISTRY OF TRANSPORT REPUBLIC OF TAJIKISTAN	BASIC DESIGN ON THE PROJECT FOR IMPROVEMENT OF DUSTY-NIINY PYANDZH ROAD IN REPUBLIC OF TAJIKISTAN	JAPAN INTERNATIONAL COOPERATION AGENCY KATAHIRA & ENGINEERS INTERNATIONAL	TITLE:	PLAN AND PROFILE OF MAIN ROUTE (STA.2+120 - STA.2+700)	DRAWING NO:	PL-33
			SCALE:	H=1:1000 V=1:200	BY:	
TYPE-6-2						



VERTICAL ALIGNMENT	PAVEMENT LEVELS	SURFACE LEVELS	PEGGED CHAINAGE	HORIZONTAL CURVATURE	SUPER-ELEVATION	WIDENING	CROSS SECTION TYPE
21790	404.96	404.10	404.96	P=0 L=151.043			TYPE-6-2
404.14	404.713	404.14	404.14	P=0 L=151.043			
404.88	404.282	404.88	404.88	P=0 L=151.043			
404.81	404.228	404.81	404.81	P=0 L=151.043			
403.88	404.282	403.88	403.88	P=0 L=151.043			
403.81	404.228	403.81	403.81	P=0 L=151.043			
402.88	404.282	402.88	402.88	P=0 L=151.043			
402.81	404.228	402.81	402.81	P=0 L=151.043			
401.90	402.674	401.90	401.90	P=0 L=151.043			
401.49	402.095	401.49	401.49	P=0 L=151.043			
400.76	401.408	400.76	400.76	P=0 L=151.043			
400.79	401.025	400.79	400.79	P=0 L=151.043			
400.03	400.615	400.03	400.03	P=0 L=151.043			
399.72	400.233	399.72	399.72	P=0 L=151.043			
399.31	399.714	399.31	399.31	P=0 L=151.043			
398.71	399.089	398.71	398.71	P=0 L=151.043			
398.96	398.705	398.96	398.96	P=0 L=151.043			
397.20	397.589	397.20	397.20	P=0 L=151.043			
395.98	395.939	395.98	395.98	P=0 L=151.043			
395.23	395.005	395.23	395.23	P=0 L=151.043			
394.63	394.326	394.63	394.63	P=0 L=151.043			
394.00	393.680	394.00	394.00	P=0 L=151.043			
393.47	393.028	393.47	393.47	P=0 L=151.043			
392.83	392.326	392.83	392.83	P=0 L=151.043			
392.23	391.578	392.23	392.23	P=0 L=151.043			
391.43	390.782	391.43	391.43	P=0 L=151.043			
390.91	390.100	390.91	390.91	P=0 L=151.043			
390.23	389.513	390.23	390.23	P=0 L=151.043			
389.93	389.040	389.93	389.93	P=0 L=151.043			
389.44	388.580	389.44	389.44	P=0 L=151.043			
388.74	388.120	388.74	388.74	P=0 L=151.043			
387.99	387.660	387.99	387.99	P=0 L=151.043			
387.14	387.200	387.14	387.14	P=0 L=151.043			
386.65	386.740	386.65	386.65	P=0 L=151.043			
386.08	386.280	386.08	386.08	P=0 L=151.043			
385.32	385.820	385.32	385.32	P=0 L=151.043			
384.73	385.360	384.73	384.73	P=0 L=151.043			
384.03	384.900	384.03	384.03	P=0 L=151.043			
383.47	384.440	383.47	383.47	P=0 L=151.043			
383.98	383.980	383.98	383.98	P=0 L=151.043			
383.97	383.980	383.97	383.97	P=0 L=151.043			
383.48	383.520	383.48	383.48	P=0 L=151.043			
382.88	383.060	382.88	382.88	P=0 L=151.043			
382.83	383.010	382.83	382.83	P=0 L=151.043			
382.81	383.000	382.81	382.81	P=0 L=151.043			
22440	382.377	22440	382.377	P=0 L=151.043			

DRAWING No: **PL-34**
 SCALE: **H=1:1000**
V=1:200
 TITLE: **PLAN AND PROFILE OF MAIN ROUTE (STA 21790 - 22440)**
JAPAN INTERNATIONAL COOPERATION AGENCY
KATAHIRA & ENGINEERS INTERNATIONAL
 BASIC DESIGN ON THE PROJECT FOR
IMPROVEMENT OF DUSTY-NININ Y PYANDZH ROAD
IN REPUBLIC OF TAJIKISTAN
 MINISTRY OF TRANSPORT
REPUBLIC OF TAJIKISTAN



VERTICAL ALIGNMENT	PAVEMENT LEVELS	SURFACE LEVELS	PEGGED CHAINAGE	HORIZONTAL CURVATURE	SUPER-ELEVATION	WIDENING	CROSS SECTION TYPE
375.000	374.47	374.73	374.00	0.00%			
370.000	369.99	369.73	369.00	0.00%			
365.000	365.06	365.22	365.00	0.00%			
360.000	360.14	360.48	360.00	0.00%			
355.000	355.23	355.55	355.00	0.00%			
350.000	350.40	350.82	350.00	0.00%			
345.000	345.51	346.12	345.00	0.00%			
340.000	340.69	341.39	340.00	0.00%			
335.000	335.92	336.72	335.00	0.00%			
330.000	331.12	332.02	330.00	0.00%			
325.000	326.41	327.40	325.00	0.00%			
320.000	321.77	322.86	320.00	0.00%			
315.000	317.28	318.47	315.00	0.00%			
310.000	312.94	314.23	310.00	0.00%			
305.000	308.74	310.63	305.00	0.00%			
300.000	304.76	307.72	300.00	0.00%			
295.000	300.99	304.51	295.00	0.00%			
290.000	297.44	301.99	290.00	0.00%			
285.000	294.12	299.19	285.00	0.00%			
280.000	291.04	296.12	280.00	0.00%			
275.000	288.20	293.79	275.00	0.00%			
270.000	285.61	292.20	270.00	0.00%			
265.000	283.28	291.34	265.00	0.00%			
260.000	281.20	291.20	260.00	0.00%			
255.000	279.36	291.78	255.00	0.00%			
250.000	277.76	293.09	250.00	0.00%			
245.000	276.49	295.23	245.00	0.00%			
240.000	275.54	298.19	240.00	0.00%			
235.000	274.92	301.97	235.00	0.00%			
230.000	274.63	306.57	230.00	0.00%			
225.000	274.66	311.99	225.00	0.00%			
220.000	275.00	318.23	220.00	0.00%			
215.000	275.64	325.29	215.00	0.00%			
210.000	276.57	333.16	210.00	0.00%			
205.000	277.78	341.84	205.00	0.00%			
200.000	279.26	351.33	200.00	0.00%			
195.000	281.00	361.63	195.00	0.00%			
190.000	282.99	372.74	190.00	0.00%			
185.000	285.23	384.66	185.00	0.00%			
180.000	287.71	397.39	180.00	0.00%			
175.000	290.43	410.93	175.00	0.00%			
170.000	293.38	425.28	170.00	0.00%			
165.000	296.56	440.44	165.00	0.00%			
160.000	299.96	456.41	160.00	0.00%			
155.000	303.57	473.19	155.00	0.00%			
150.000	307.39	490.78	150.00	0.00%			
145.000	311.42	509.18	145.00	0.00%			
140.000	315.66	528.39	140.00	0.00%			
135.000	320.11	548.41	135.00	0.00%			
130.000	324.77	569.24	130.00	0.00%			
125.000	329.64	590.89	125.00	0.00%			
120.000	334.72	613.36	120.00	0.00%			
115.000	340.00	636.65	115.00	0.00%			
110.000	345.48	660.76	110.00	0.00%			
105.000	351.16	685.69	105.00	0.00%			
100.000	357.04	711.44	100.00	0.00%			
95.000	363.12	737.91	95.00	0.00%			
90.000	369.40	765.10	90.00	0.00%			
85.000	375.88	793.01	85.00	0.00%			
80.000	382.56	821.64	80.00	0.00%			
75.000	389.44	850.99	75.00	0.00%			
70.000	396.52	881.06	70.00	0.00%			
65.000	403.80	911.85	65.00	0.00%			
60.000	411.28	943.36	60.00	0.00%			
55.000	418.96	975.59	55.00	0.00%			
50.000	426.84	1008.54	50.00	0.00%			
45.000	434.92	1042.21	45.00	0.00%			
40.000	443.20	1076.60	40.00	0.00%			
35.000	451.68	1111.71	35.00	0.00%			
30.000	460.36	1147.54	30.00	0.00%			
25.000	469.24	1184.09	25.00	0.00%			
20.000	478.32	1221.36	20.00	0.00%			
15.000	487.60	1259.35	15.00	0.00%			
10.000	497.08	1298.06	10.00	0.00%			
5.000	506.76	1337.49	5.000	0.00%			
0.000	516.64	1377.64	0.000	0.00%			

DRAWING NO: **PL-36**

SCALE: **H=1:1000**
V=1:200

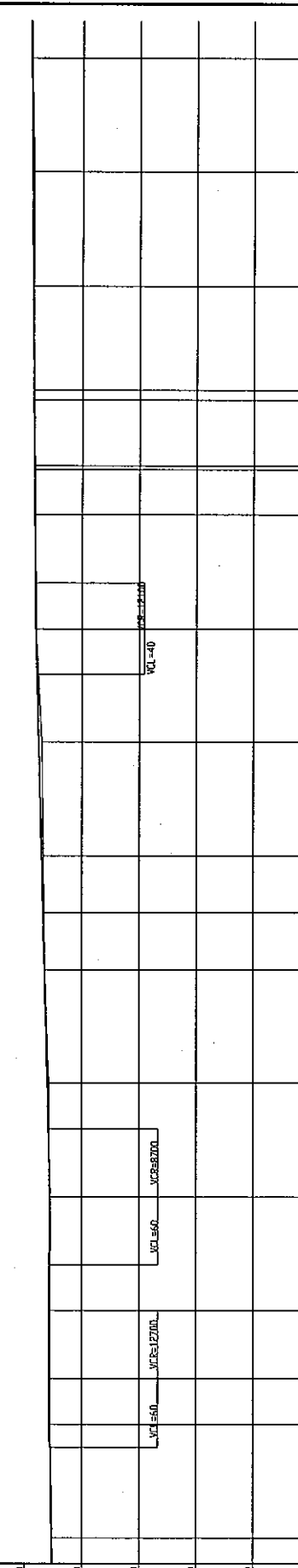
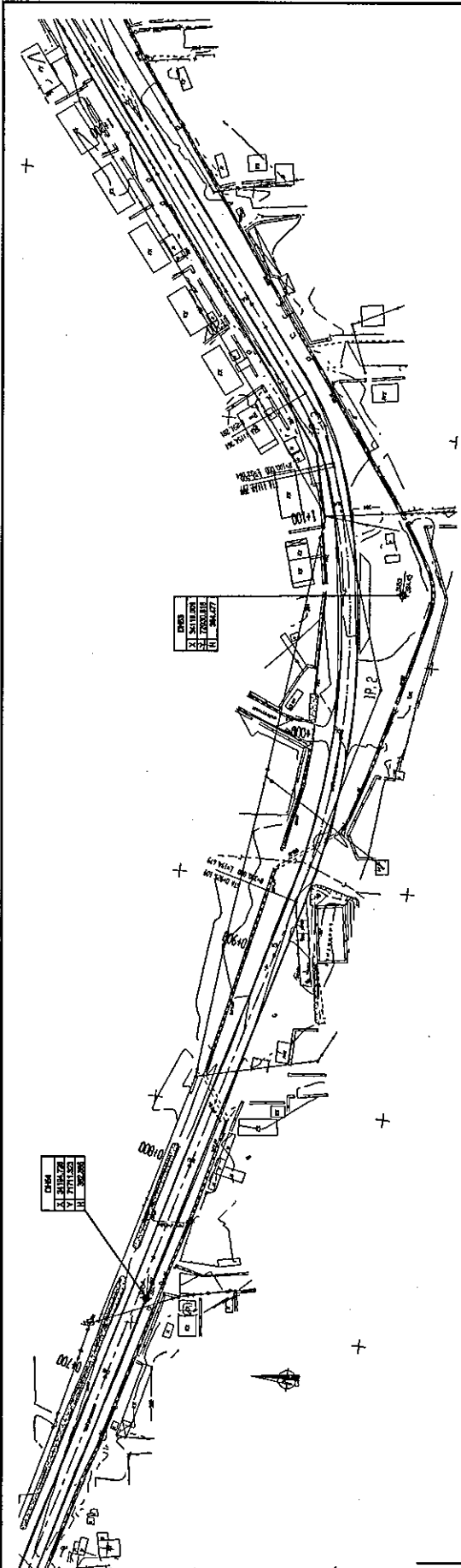
TITLE: PLAN AND PROFILE OF MAIN ROUTE
[STA.23+00 - STA.23+683.00]

JAPAN INTERNATIONAL COOPERATION AGENCY
KATAHIRA & ENGINEERS INTERNATIONAL

BASIC DESIGN ON THE PROJECT FOR
IMPROVEMENT OF DUSTY-NINNY PYANDZH ROAD
IN REPUBLIC OF TAJIKISTAN

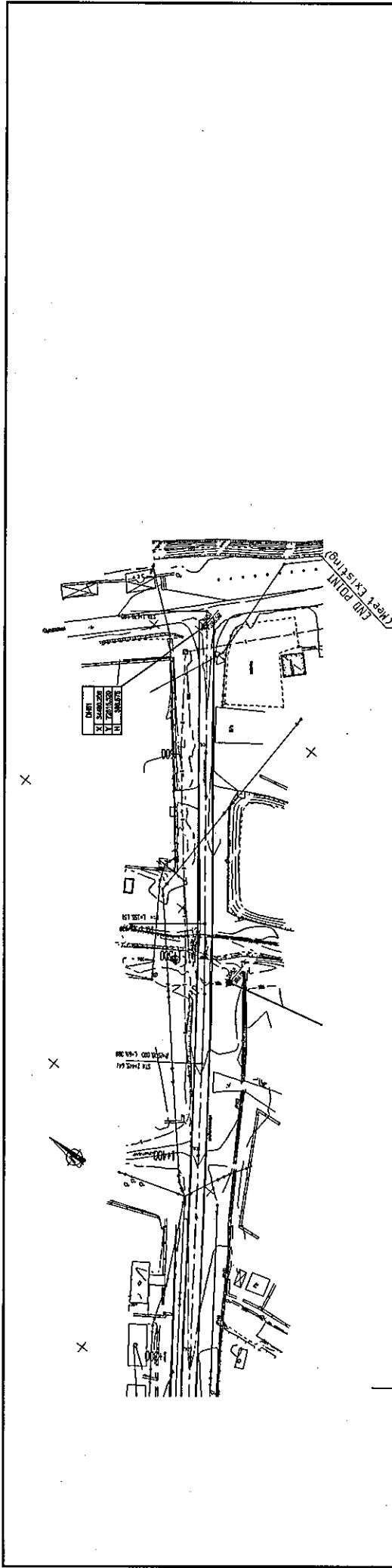
MINISTRY OF TRANSPORT
REPUBLIC OF TAJIKISTAN

TYPE-2-5



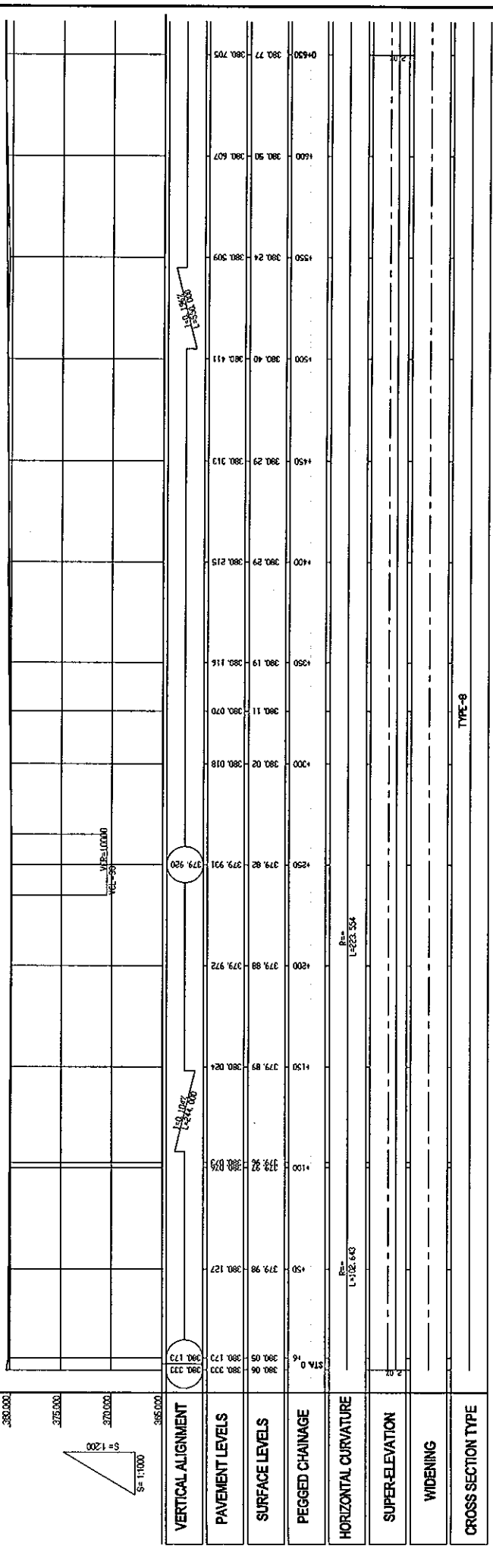
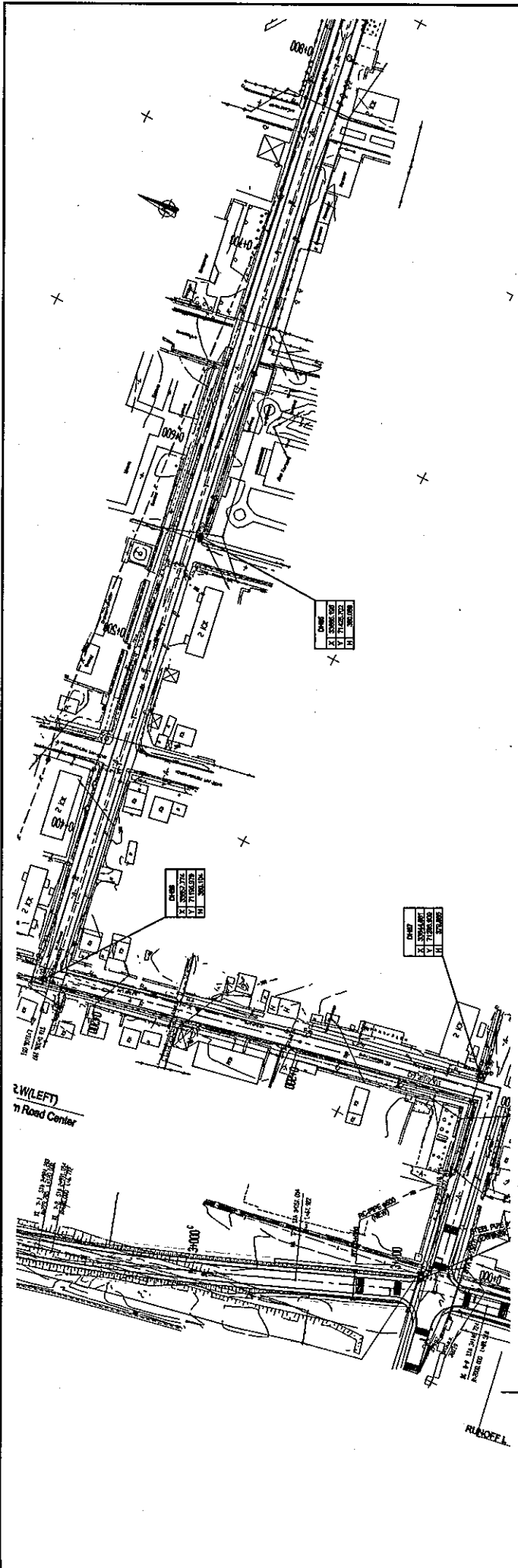
VERTICAL ALIGNMENT	385+00	386+00	387+00	388+00	389+00	390+00	391+00	392+00	393+00	394+00	395+00	396+00	397+00	398+00
PAVEMENT LEVELS	382.512	382.512	382.512	382.512	382.512	382.512	382.512	382.512	382.512	382.512	382.512	382.512	382.512	382.512
SURFACE LEVELS	382.61	382.794	382.824	382.824	382.824	382.824	382.824	382.824	382.824	382.824	382.824	382.824	382.824	382.824
PEGGED CHAINAGE	382.61	382.794	382.824	382.824	382.824	382.824	382.824	382.824	382.824	382.824	382.824	382.824	382.824	382.824
HORIZONTAL CURVATURE														
SUPER-ELEVATION														
WIDENING														
CROSS SECTION TYPE	TYPE-3													

DRAWING NO: **PL-38**
 SCALE: **H=1:1000**
V=1:200
 TITLE: **PLAN AND PROFILE**
URBAN DISTRICT ROAD(2)
(STATION 650 - STATION 900)
JAPAN INTERNATIONAL COOPERATION AGENCY
KATAHIRA & ENGINEERS INTERNATIONAL
BASIC DESIGN ON THE PROJECT FOR
IMPROVEMENT OF DUSTY-NININY PYANDZH ROAD
IN REPUBLIC OF TAJIKISTAN
MINISTRY OF TRANSPORT
REPUBLIC OF TAJIKISTAN


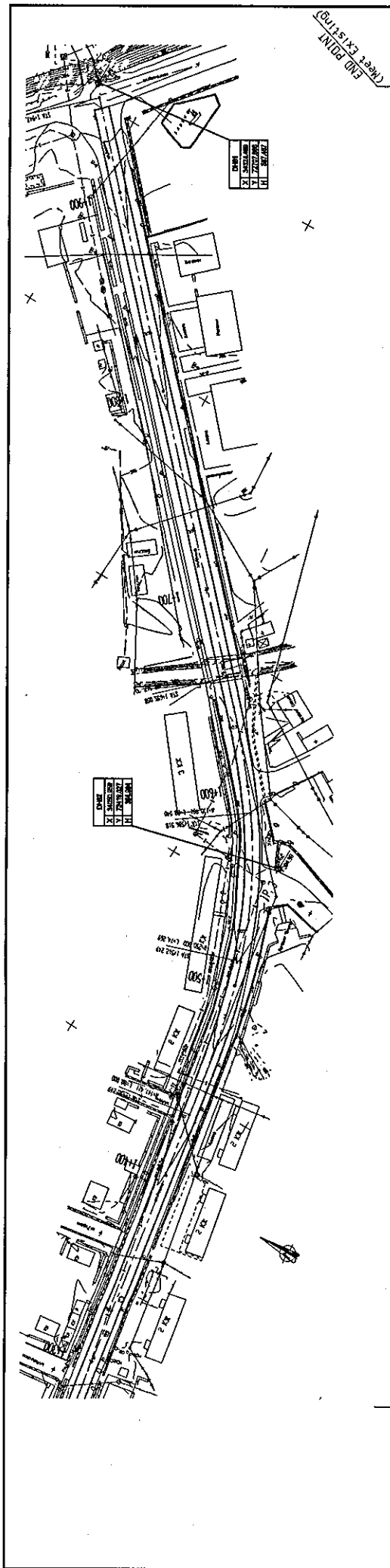


VERTICAL ALIGNMENT	385.000	386.000	387.000	388.000	389.000	390.000
PAVEMENT LEVELS	384.520	385.149	385.520	386.206	386.420	386.541
SURFACE LEVELS	384.33	385.09	385.520	386.21	386.30	386.55
PEGGED CHAINAGE	1+300	1+400	1+500	1+600	1+700	1+800
HORIZONTAL CURVATURE	L=201.280 R=200	L=49.388 R=200	L=155.151 R=200			
SUPER-ELEVATION						
WIDENING						
CROSS SECTION TYPE	TYPE-9					

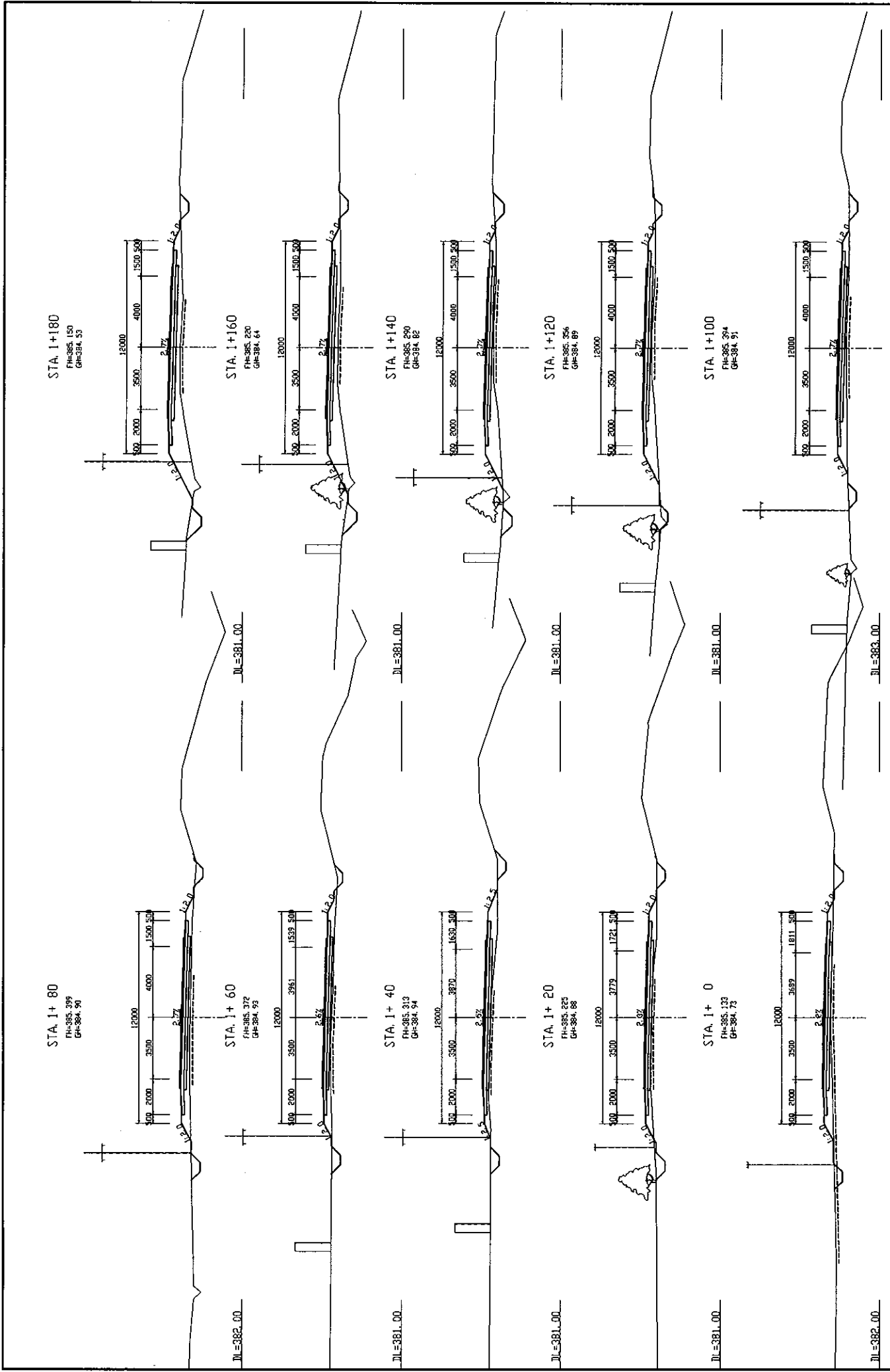
MINISTRY OF TRANSPORT REPUBLIC OF TAJIKISTAN	BASIC DESIGN ON THE PROJECT FOR IMPROVEMENT OF DUSTY-NIJINY PYANDZH ROAD IN REPUBLIC OF TAJIKISTAN	JAPAN INTERNATIONAL COOPERATION AGENCY KATAHIRA & ENGINEERS INTERNATIONAL	TITLE:	PLAN AND PROFILE URBAN DISTRICT ROAD(2) (STA.1+300 - STA.1+670.000)	SCALE:	H=1:1000 V=1:200	DRAWING NO:	PL-39	Rv.



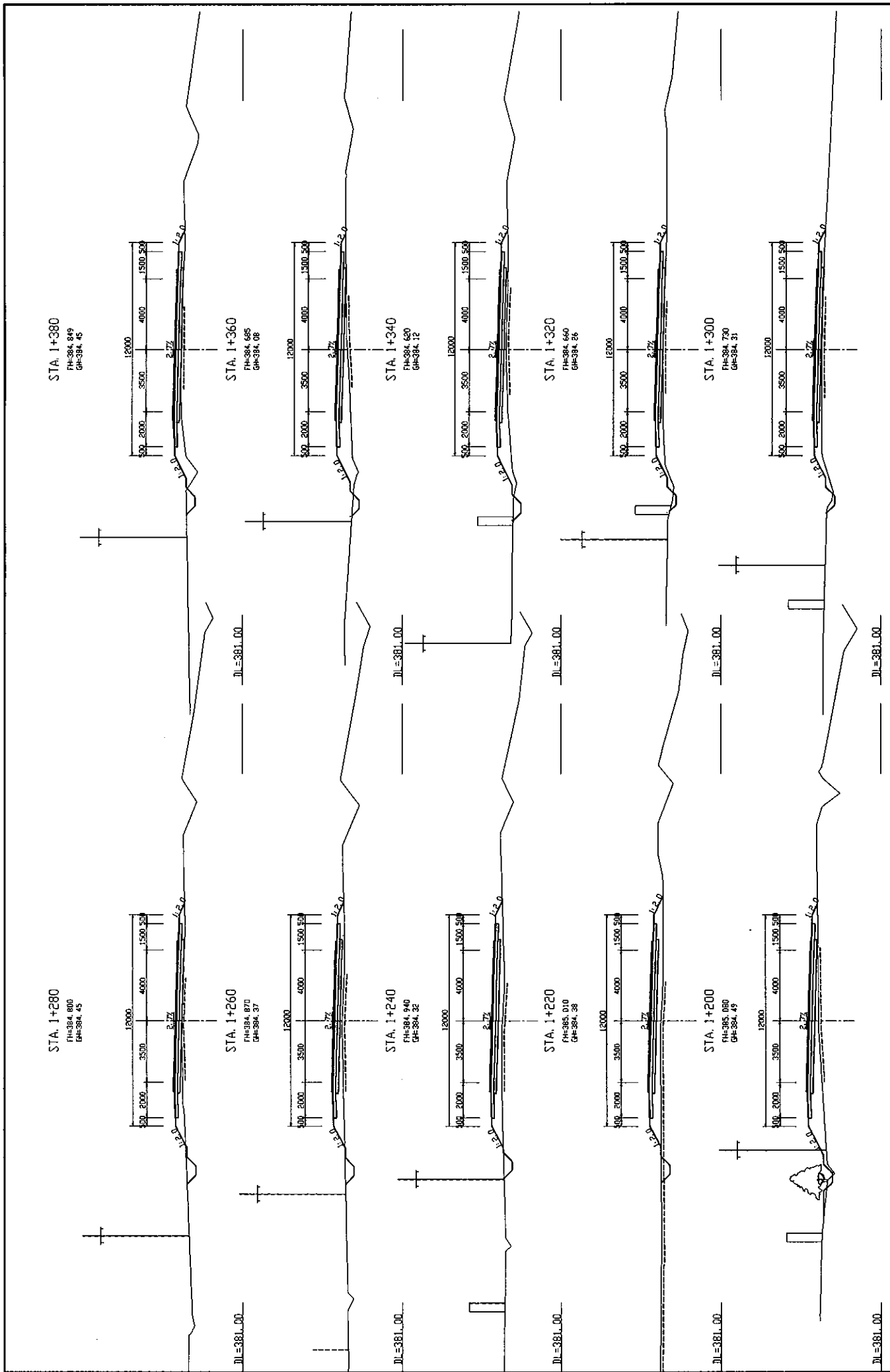
MINISTRY OF TRANSPORT REPUBLIC OF TAJIKISTAN	BASIC DESIGN ON THE PROJECT FOR IMPROVEMENT OF DUSTY-NDINY PYANDZH ROAD IN REPUBLIC OF TAJIKISTAN	JAPAN INTERNATIONAL COOPERATION AGENCY KATAHIRA & ENGINEERS INTERNATIONAL	TITLE:	PLAN AND PROFILE URBAN DISTRICT ROAD(1) (STAD-000 - STAD-050)	SCALE:	H=1:1000 V=1:200	DRAWING No:	PL-40	Rv.



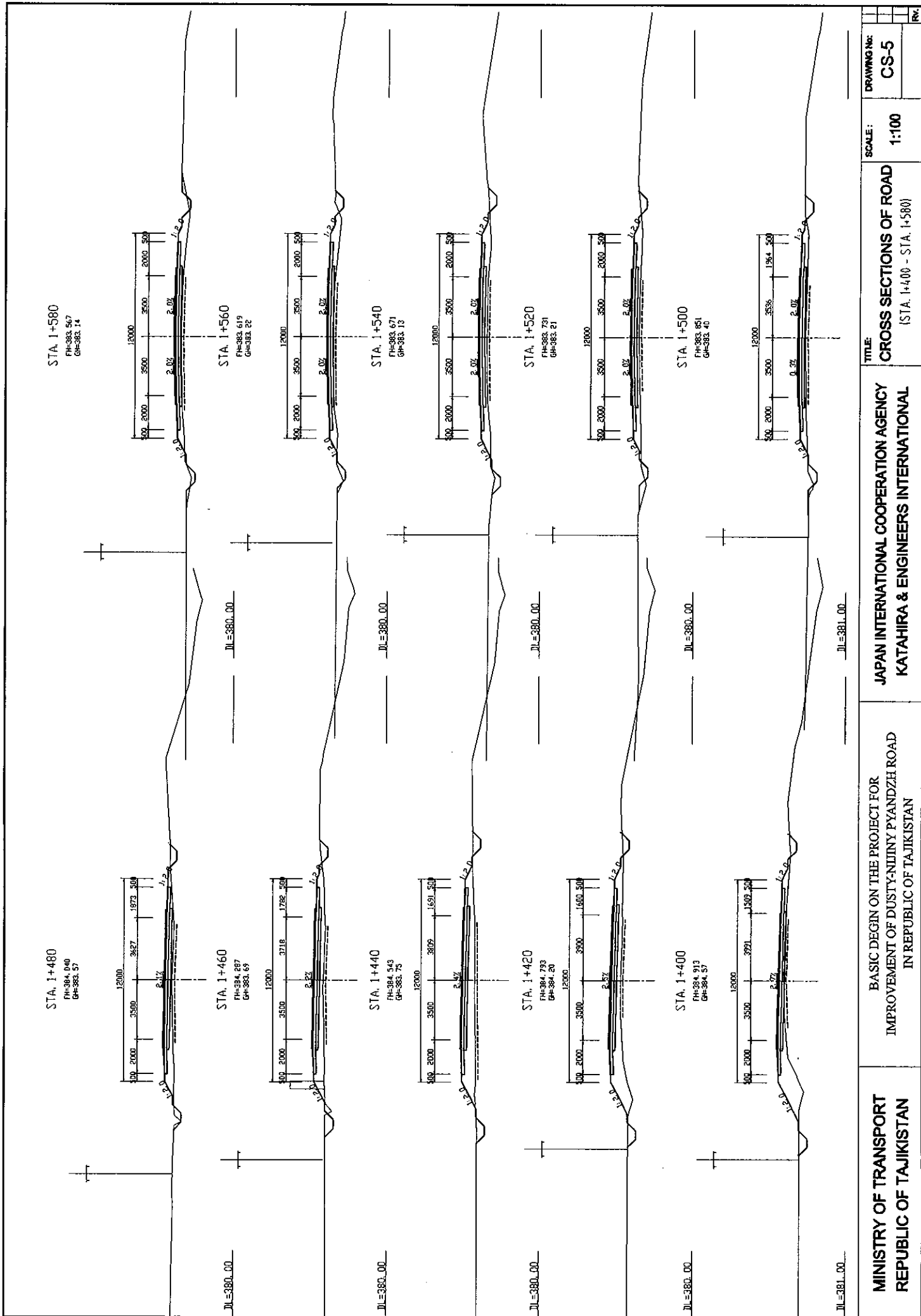
MINISTRY OF TRANSPORT REPUBLIC OF TAJIKISTAN	BASIC DESIGN ON THE PROJECT FOR IMPROVEMENT OF DUSTYNNIY PYANDZH ROAD IN REPUBLIC OF TAJIKISTAN	JAPAN INTERNATIONAL COOPERATION AGENCY KATAHIRA & ENGINEERS INTERNATIONAL	TITLE:	PLAN AND PROFILE URBAN DISTRICT ROAD(1) (STA.1+300 - STA.190+7.538)	SCALE:	H=1:1000 V=1:200	DRAWING NO:	PL-42
			REV.					



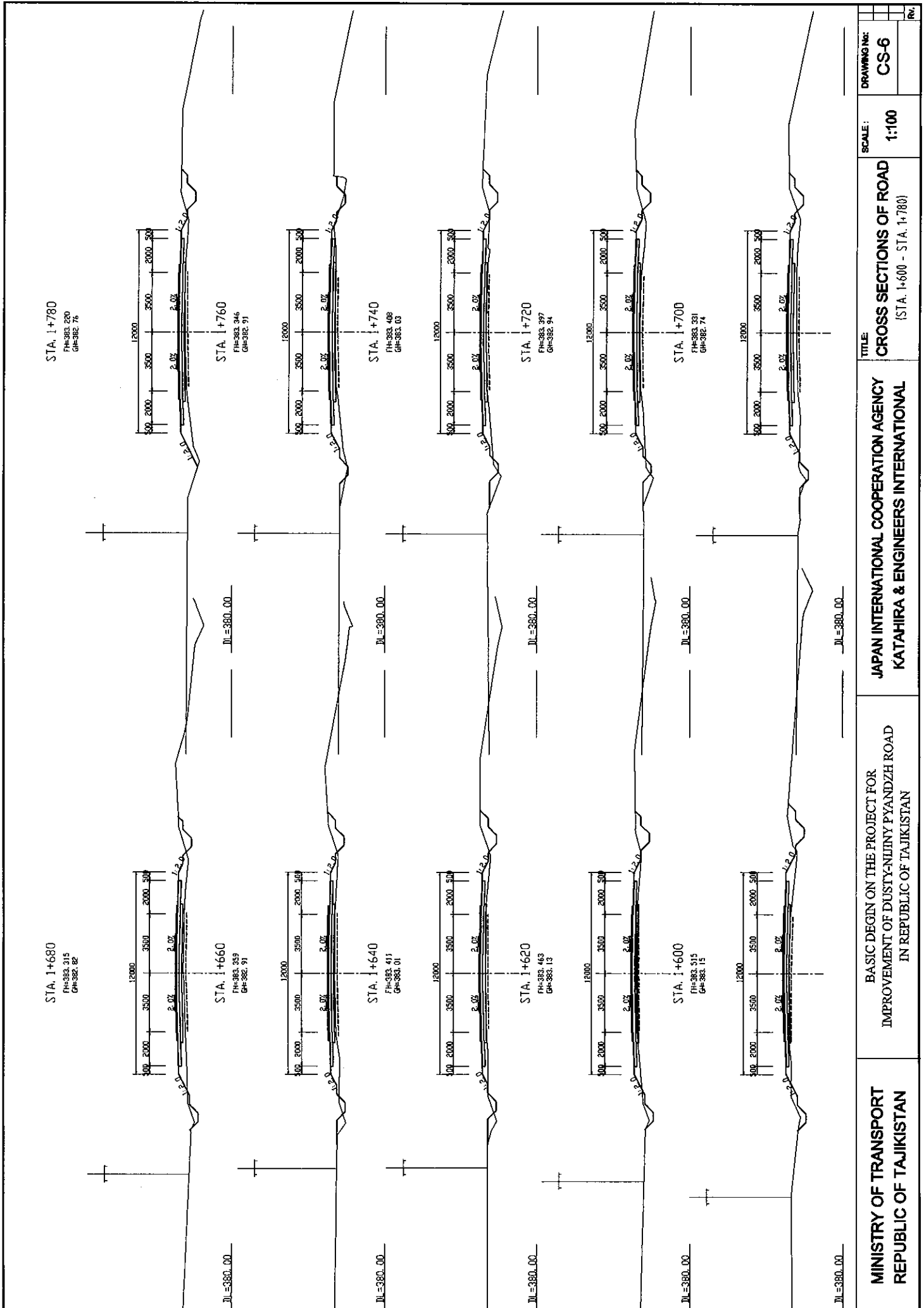
MINISTRY OF TRANSPORT REPUBLIC OF TAJIKISTAN	BASIC DESIGN ON THE PROJECT FOR IMPROVEMENT OF DUSTY-NININY PYANDZH ROAD IN REPUBLIC OF TAJIKISTAN	JAPAN INTERNATIONAL COOPERATION AGENCY KATAHIRA & ENGINEERS INTERNATIONAL	TITLE CROSS SECTIONS OF ROAD (STA. 1+0 - STA. 1+180)	SCALE: 1:100	DRAWING No: CS-3
			REV.		



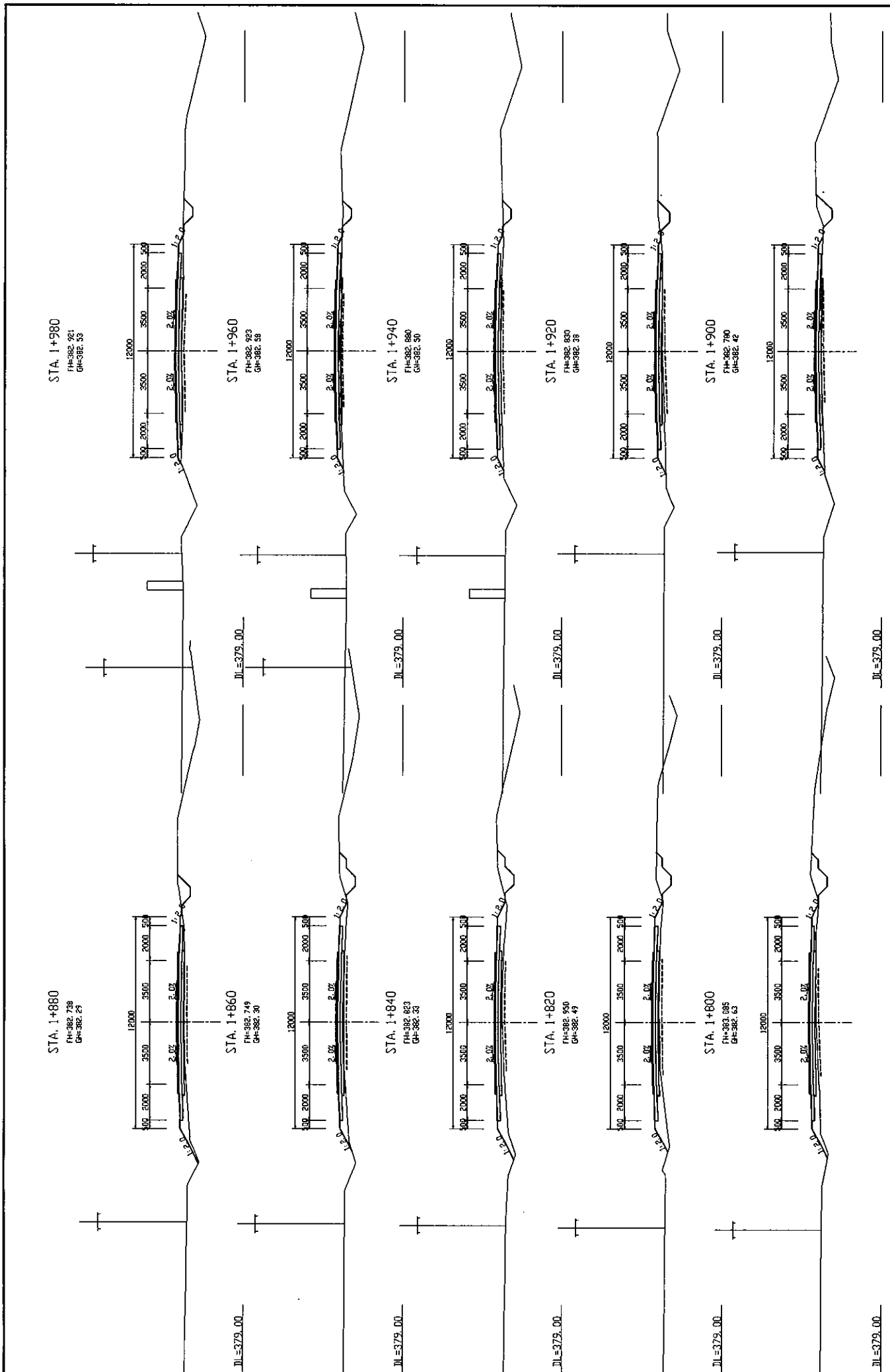
MINISTRY OF TRANSPORT REPUBLIC OF TAJIKISTAN	BASIC DESIGN ON THE PROJECT FOR IMPROVEMENT OF DUSTY-NIINY PYANDZH ROAD IN REPUBLIC OF TAJIKISTAN	JAPAN INTERNATIONAL COOPERATION AGENCY KATAHIRA & ENGINEERS INTERNATIONAL	TITLE: CROSS SECTIONS OF ROAD (STA. 1+200 - STA. 1+380)	SCALE: 1:100	DRAWING NO.: CS-4
			REV.		



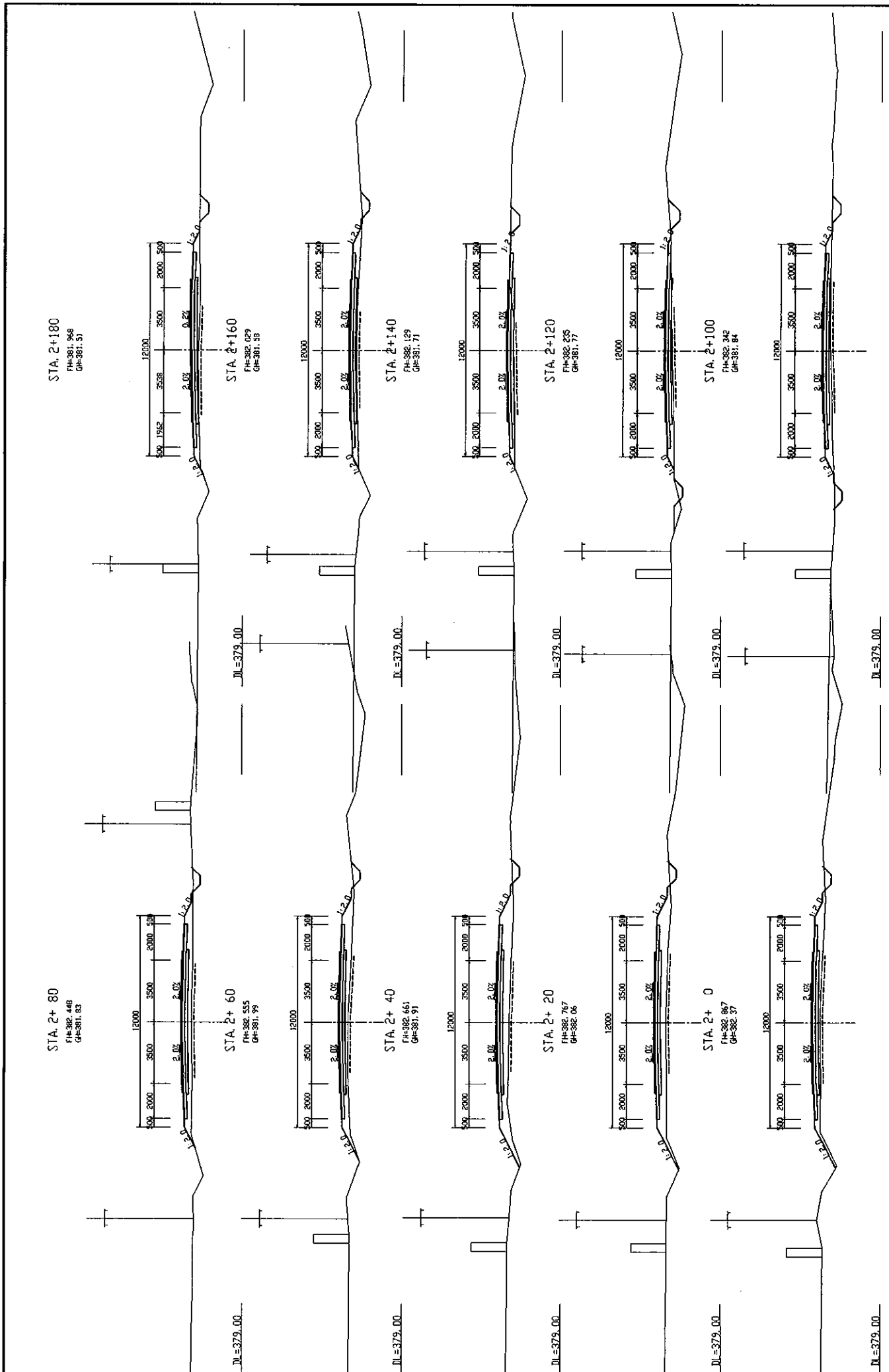
MINISTRY OF TRANSPORT REPUBLIC OF TAJIKISTAN	BASIC DESIGN ON THE PROJECT FOR IMPROVEMENT OF DUSTY-NUJINY PYANDZH ROAD IN REPUBLIC OF TAJIKISTAN	JAPAN INTERNATIONAL COOPERATION AGENCY KATAHIRA & ENGINEERS INTERNATIONAL	TITLE: CROSS SECTIONS OF ROAD (STA. 1+400 - STA. 1+580)	SCALE: 1:100	DRAWING NO.: CS-5
			REV.:		



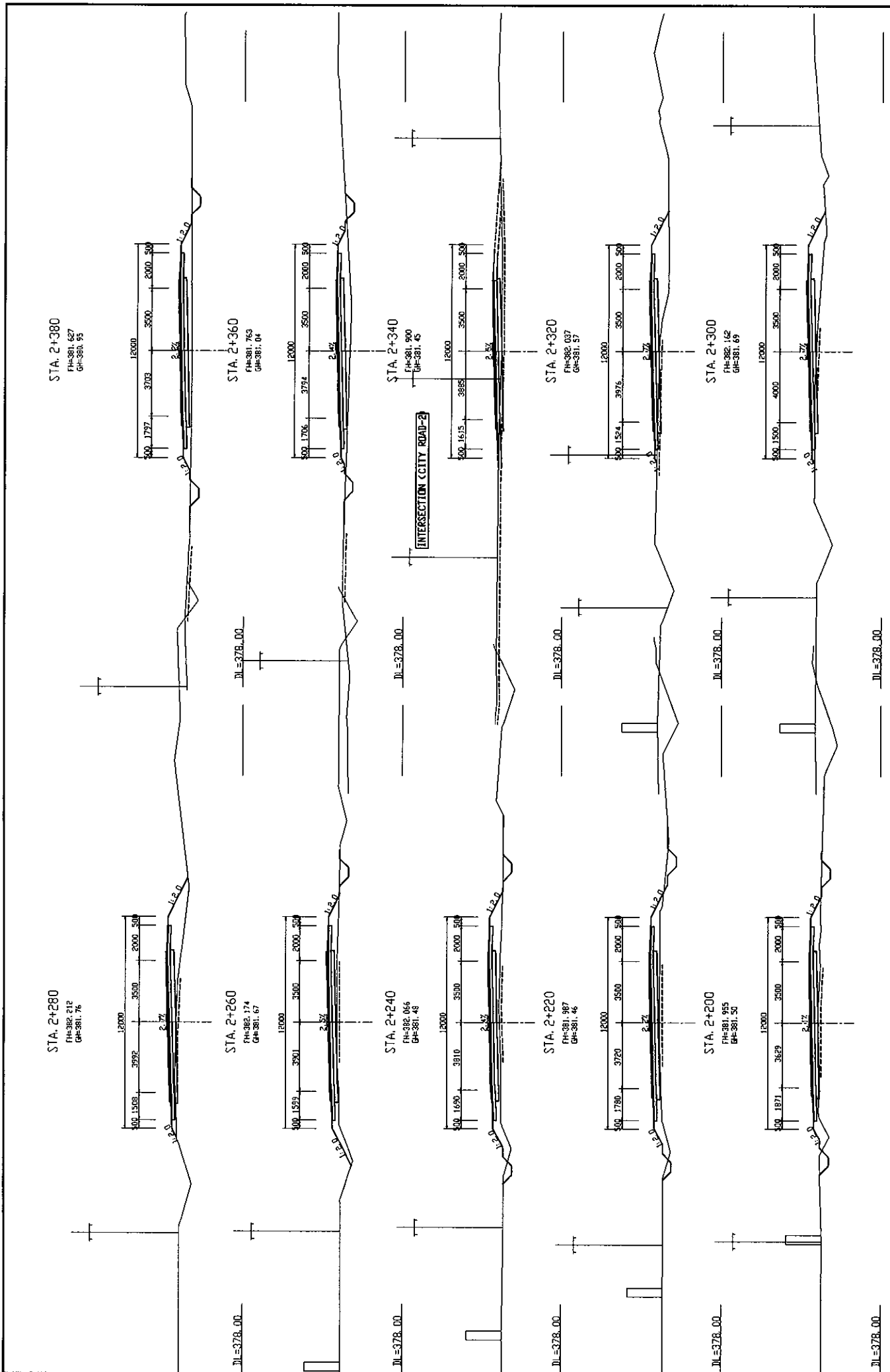
MINISTRY OF TRANSPORT REPUBLIC OF TAJIKISTAN	BASIC DESIGN ON THE PROJECT FOR IMPROVEMENT OF DUSTY-NIINY PYANDZH ROAD IN REPUBLIC OF TAJIKISTAN	JAPAN INTERNATIONAL COOPERATION AGENCY KATAHIRA & ENGINEERS INTERNATIONAL	TITLE:	CROSS SECTIONS OF ROAD (STA. 1+600 - STA. 1+780)
			SCALE:	1:100
			DRAWING NO.:	CS-6
			REV:	



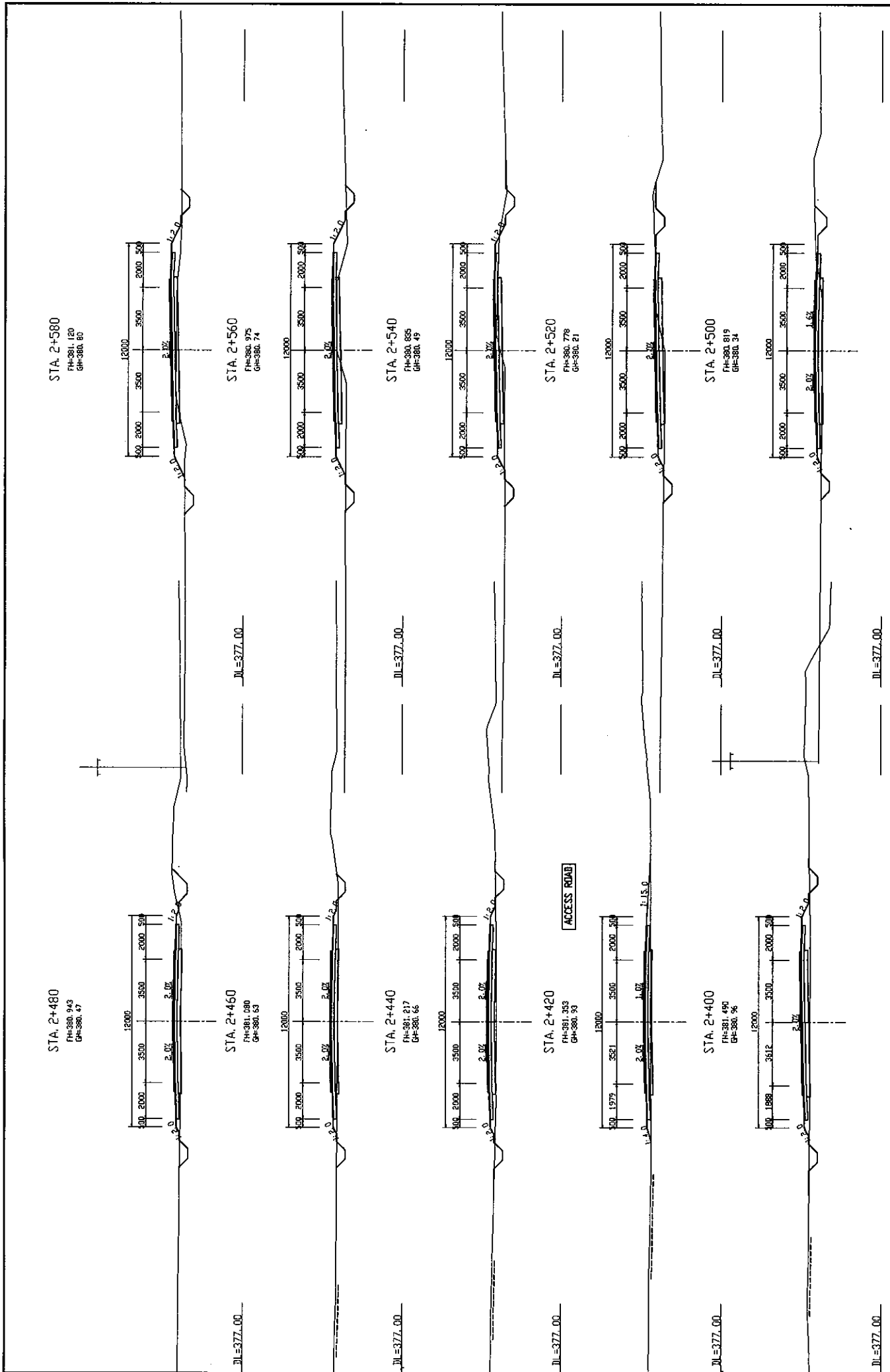
MINISTRY OF TRANSPORT REPUBLIC OF TAJIKISTAN	BASIC DESIGN ON THE PROJECT FOR IMPROVEMENT OF DUSTY-NUJINY PYANDZH ROAD IN REPUBLIC OF TAJIKISTAN	JAPAN INTERNATIONAL COOPERATION AGENCY KATAHIRA & ENGINEERS INTERNATIONAL	TITLE: CROSS SECTIONS OF ROAD (STA. 1+800 - STA. 1+980)	SCALE: 1:100	DRAWING NO.: CS-7
			REV.:		



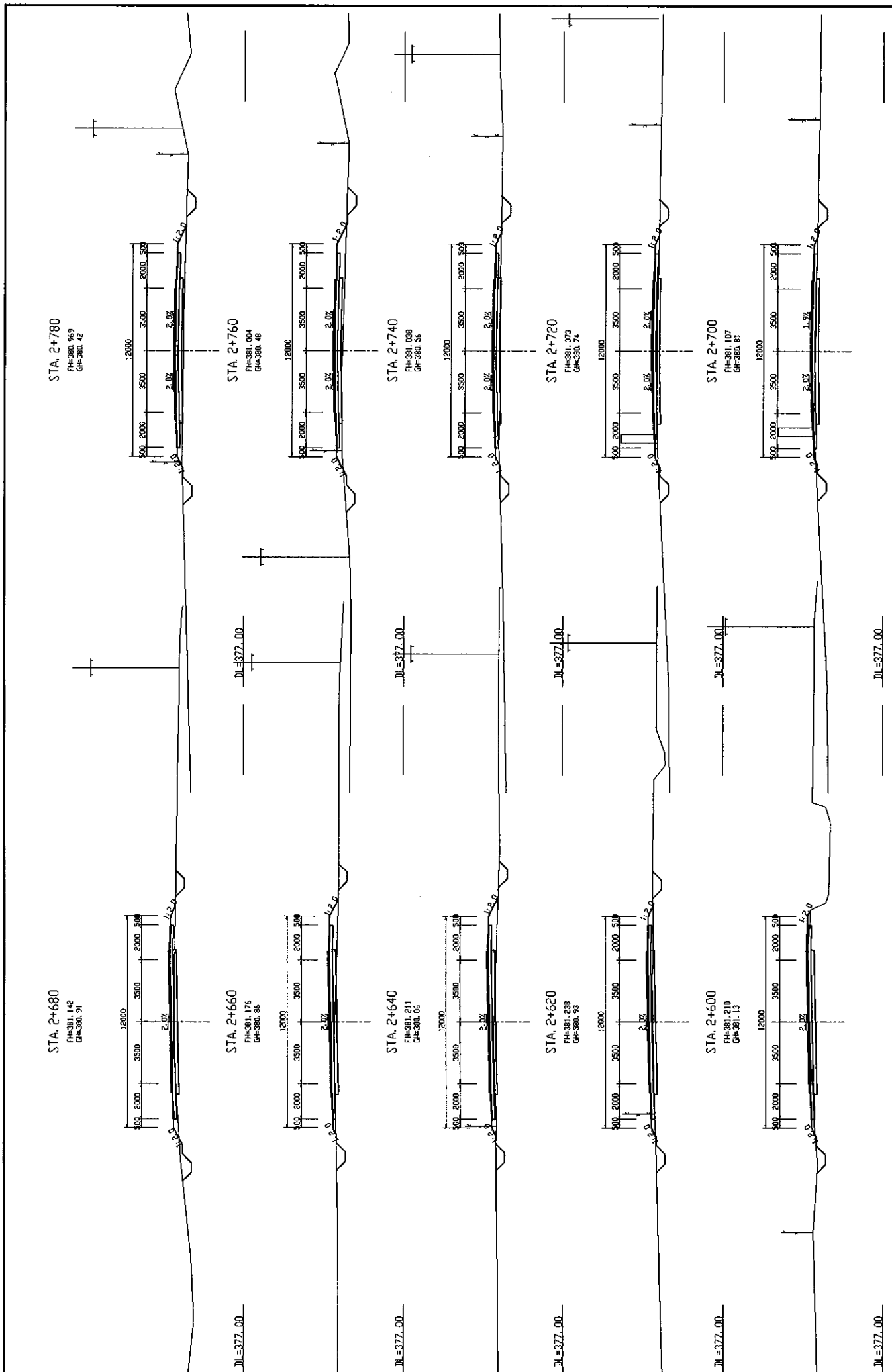
MINISTRY OF TRANSPORT REPUBLIC OF TAJIKISTAN	BASIC DESIGN ON THE PROJECT FOR IMPROVEMENT OF DUSTY-NIJNIY PYANDZH ROAD IN REPUBLIC OF TAJIKISTAN	JAPAN INTERNATIONAL COOPERATION AGENCY KATAHIRA & ENGINEERS INTERNATIONAL	TITLE: CROSS SECTIONS OF ROAD (STA. 2+0 - STA. 2+180)	SCALE: 1:100	DRAWING NO: CS-8
			No.		



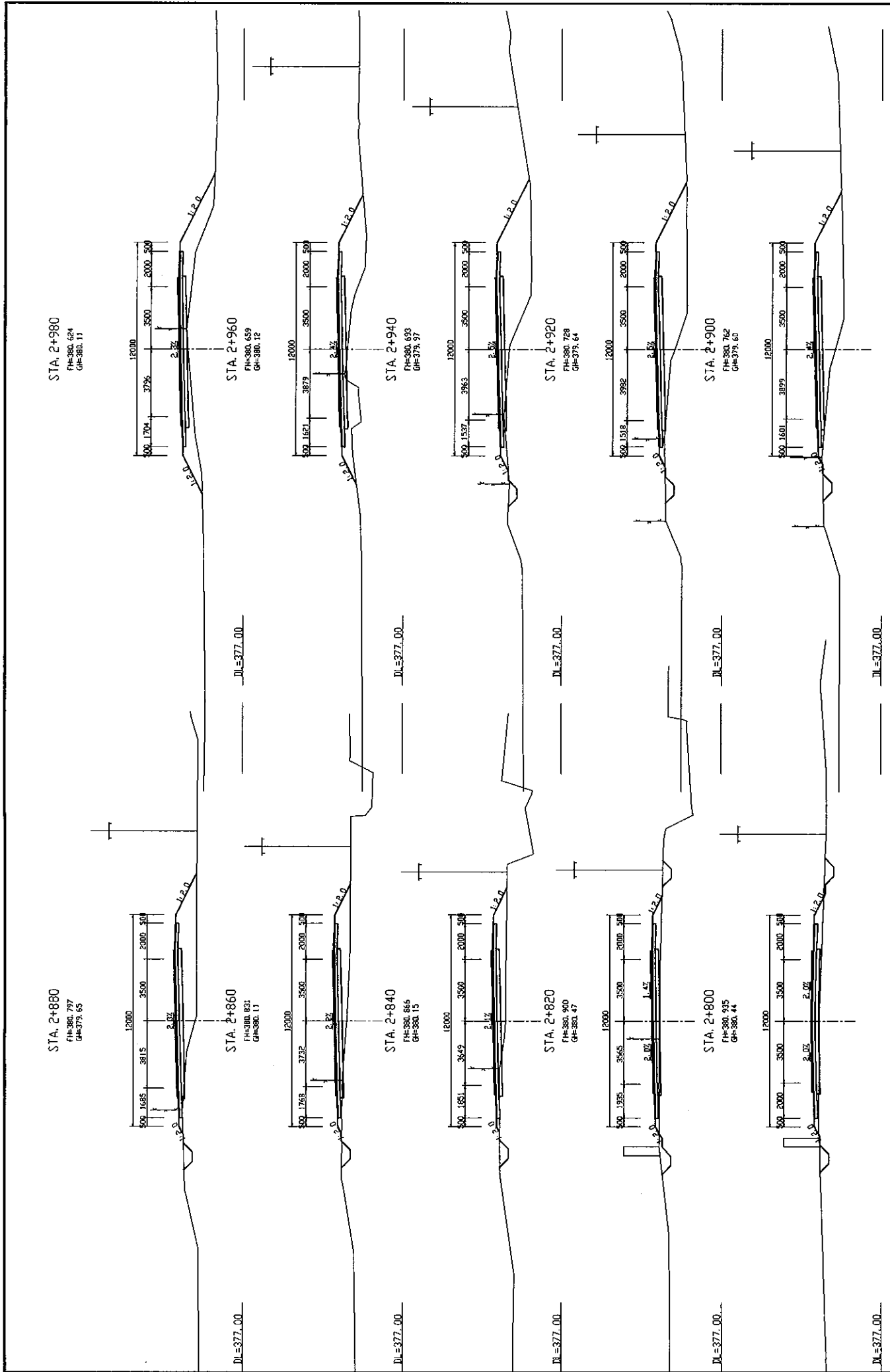
MINISTRY OF TRANSPORT REPUBLIC OF TAJIKISTAN	BASIC DESIGN ON THE PROJECT FOR IMPROVEMENT OF DUSTY-NDINY PYANDZH ROAD IN REPUBLIC OF TAJIKISTAN	JAPAN INTERNATIONAL COOPERATION AGENCY KATAHIRA & ENGINEERS INTERNATIONAL	TITLE:	CROSS SECTIONS OF ROAD (STA. 2+200 - STA. 2+380)	SCALE:	1:100	DRAWING NO.:	CS-9	REV.



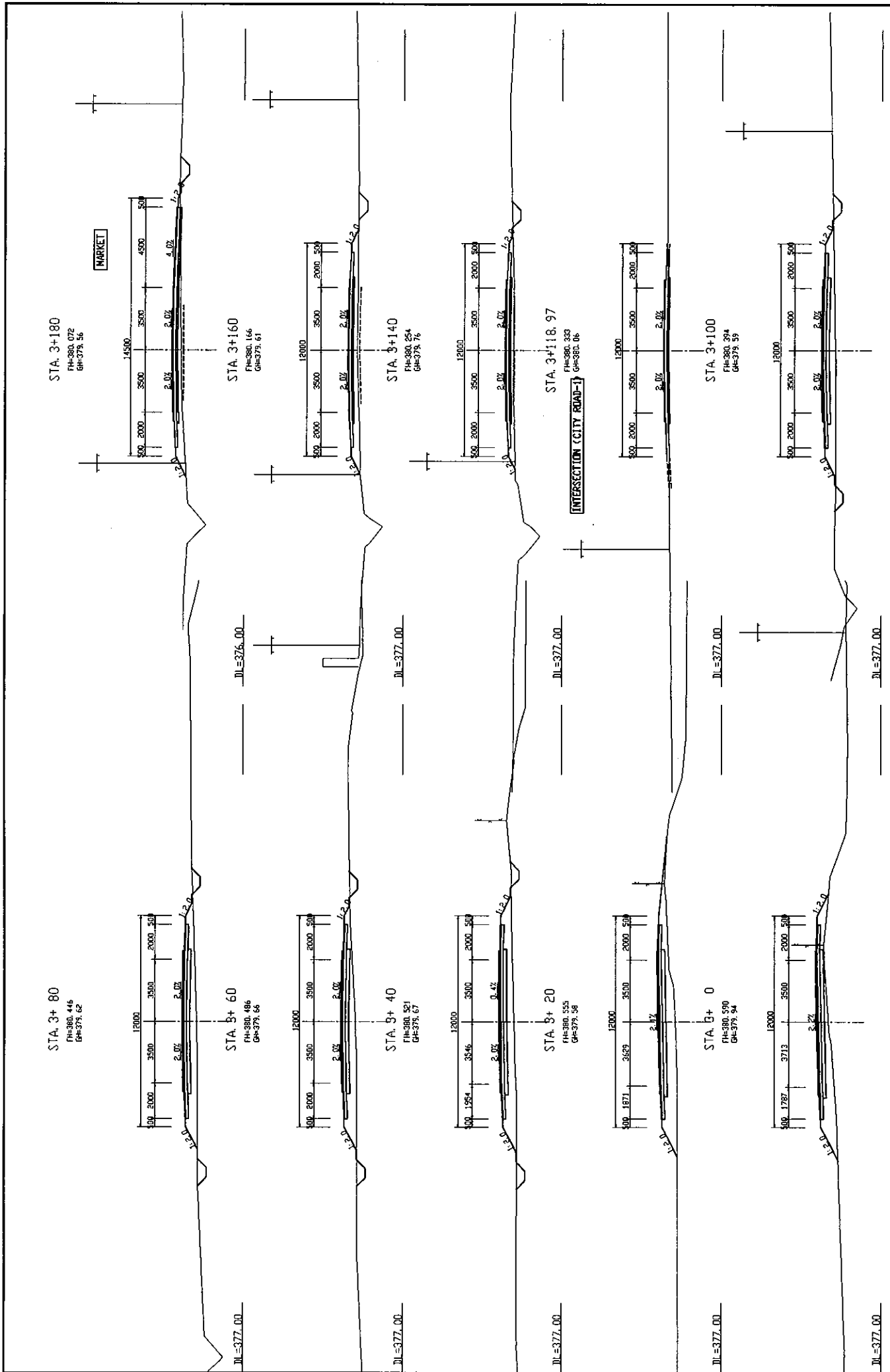
MINISTRY OF TRANSPORT REPUBLIC OF TAJIKISTAN	BASIC DESIGN ON THE PROJECT FOR IMPROVEMENT OF DUSTY-NINIY PYANDZH ROAD IN REPUBLIC OF TAJIKISTAN	JAPAN INTERNATIONAL COOPERATION AGENCY KATAHIRA & ENGINEERS INTERNATIONAL	TITLE: CROSS SECTIONS OF ROAD (STA. 2+400 - STA. 2+580)	SCALE: 1:100	DRAWING No: CS-10
			Rev.		



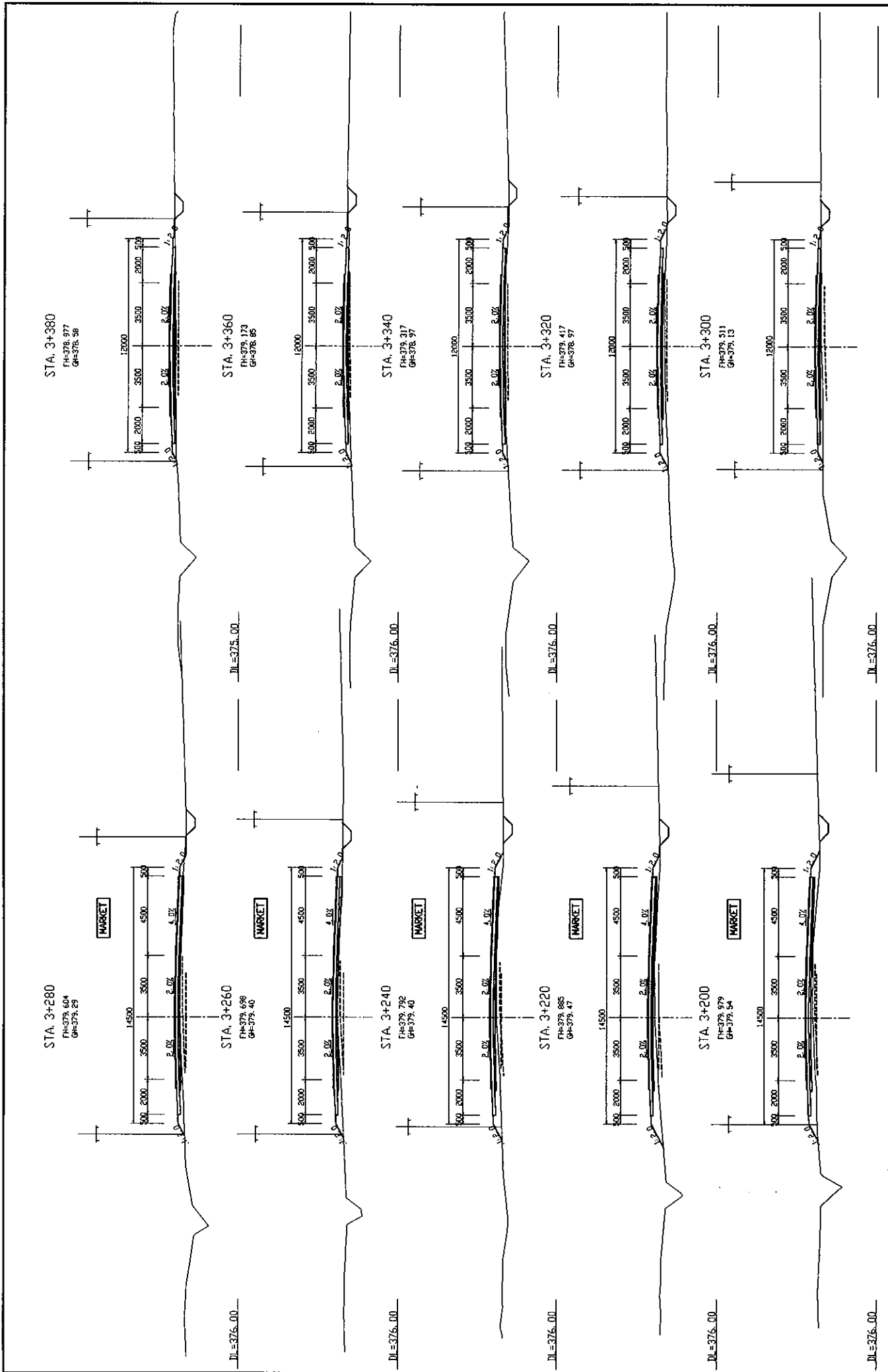
MINISTRY OF TRANSPORT REPUBLIC OF TAJIKISTAN	BASIC DESIGN ON THE PROJECT FOR IMPROVEMENT OF DUSTY-NIINY PYANDZH ROAD IN REPUBLIC OF TAJIKISTAN	JAPAN INTERNATIONAL COOPERATION AGENCY KATAHIRA & ENGINEERS INTERNATIONAL	TITLE:	DRAWING NO:
			CROSS SECTIONS OF ROAD (STA. 2+600 - STA. 2+780)	CS-11
			SCALE:	REV.
			1:100	



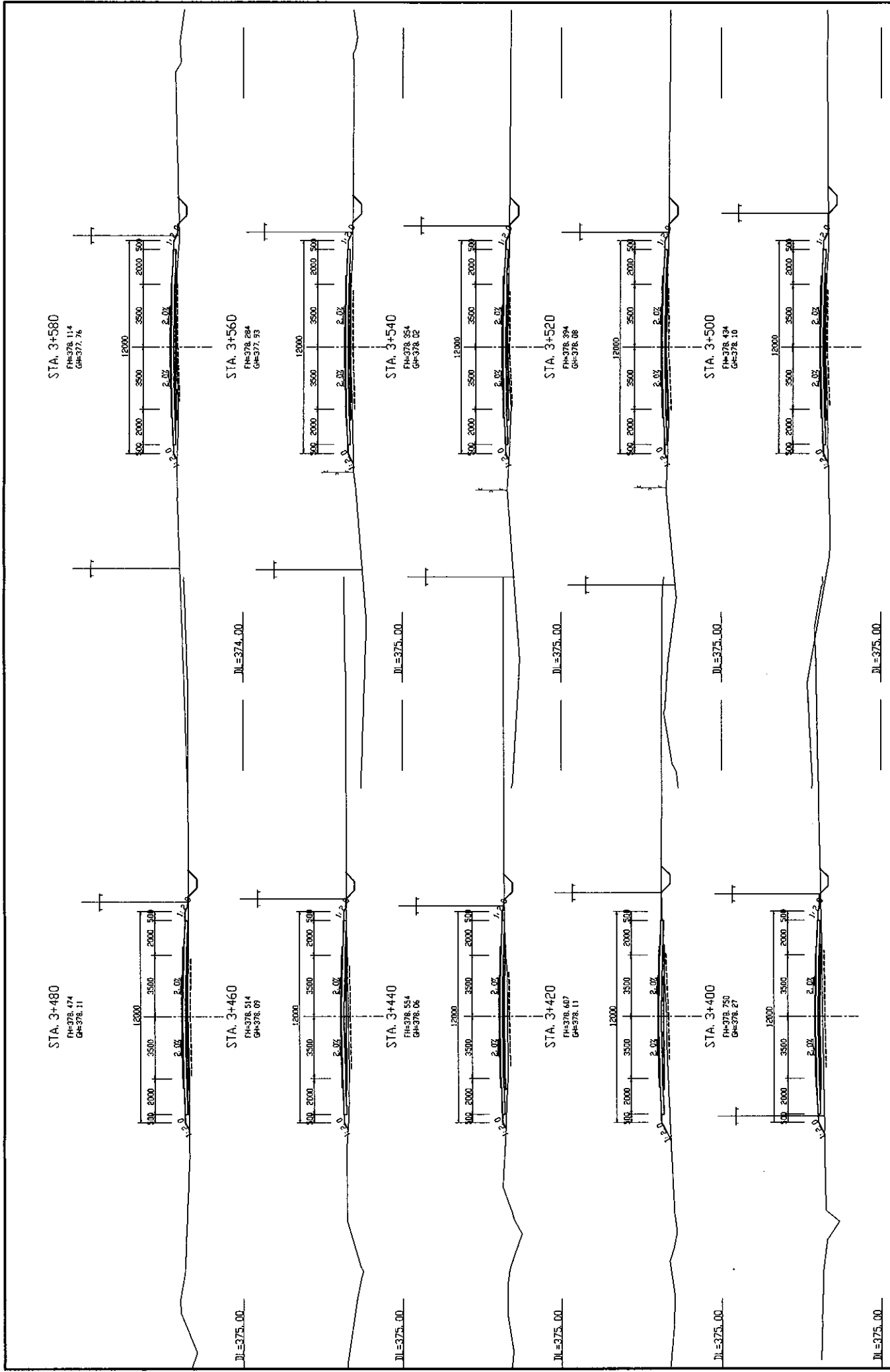
MINISTRY OF TRANSPORT REPUBLIC OF TAJIKISTAN	BASIC DESIGN ON THE PROJECT FOR IMPROVEMENT OF DUSTY-NIINYI PYANDZH ROAD IN REPUBLIC OF TAJIKISTAN	JAPAN INTERNATIONAL COOPERATION AGENCY KATAHIRA & ENGINEERS INTERNATIONAL	TITLE: CROSS SECTIONS OF ROAD (STA. 2+800 - STA. 2+980)	SCALE: 1:100	DRAWING NO.: CS-12
			REV.:		



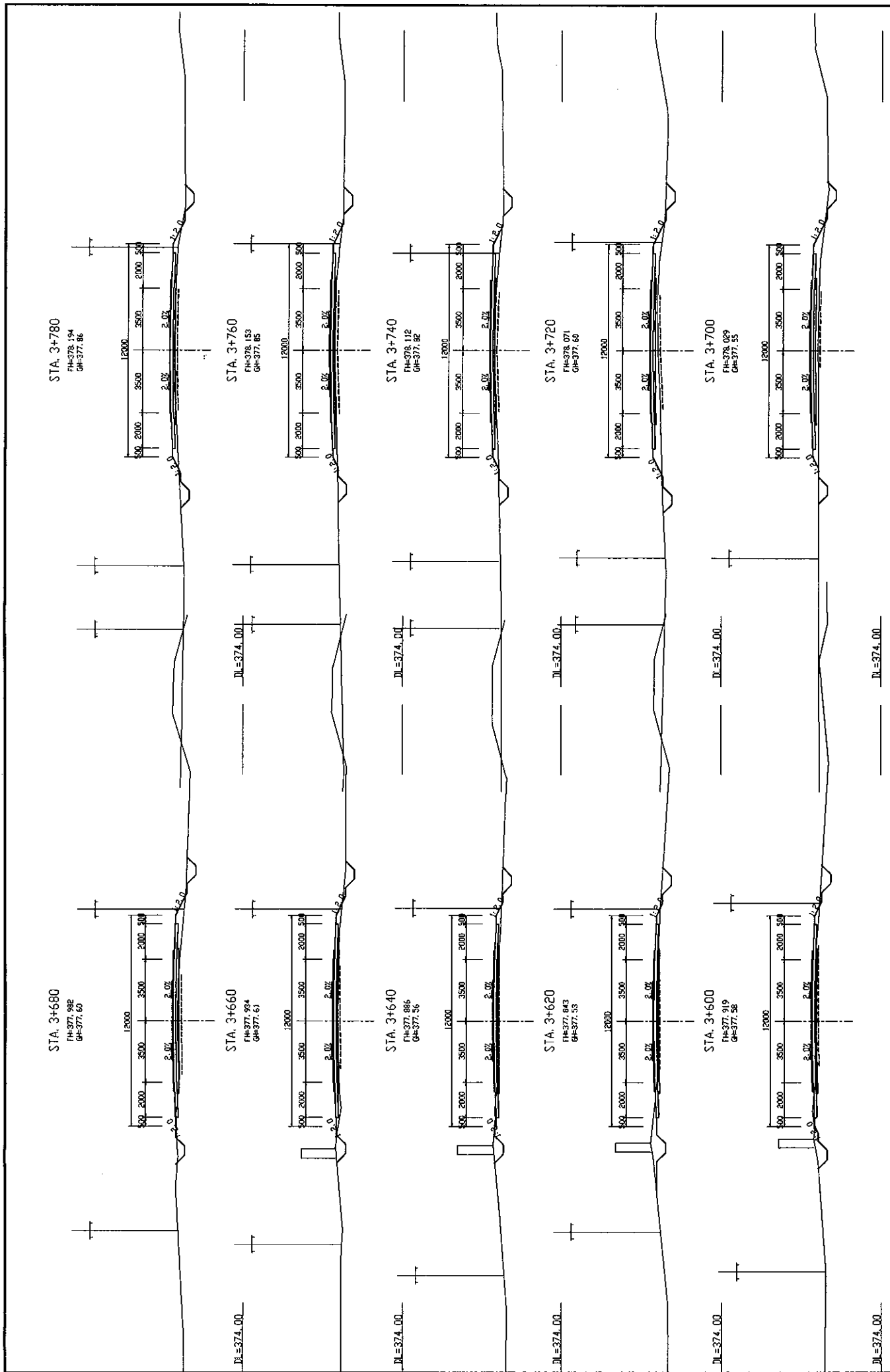
MINISTRY OF TRANSPORT REPUBLIC OF TAJIKISTAN	BASIC DESIGN ON THE PROJECT FOR IMPROVEMENT OF DUSTY-NIINY PYANDZH ROAD IN REPUBLIC OF TAJIKISTAN	JAPAN INTERNATIONAL COOPERATION AGENCY KATAHIRA & ENGINEERS INTERNATIONAL	TITLE: CROSS SECTIONS OF ROAD (STA. 3+0 - STA. 3+180)	SCALE: 1:100	DRAWING NO.: CS-13
			REV.:		



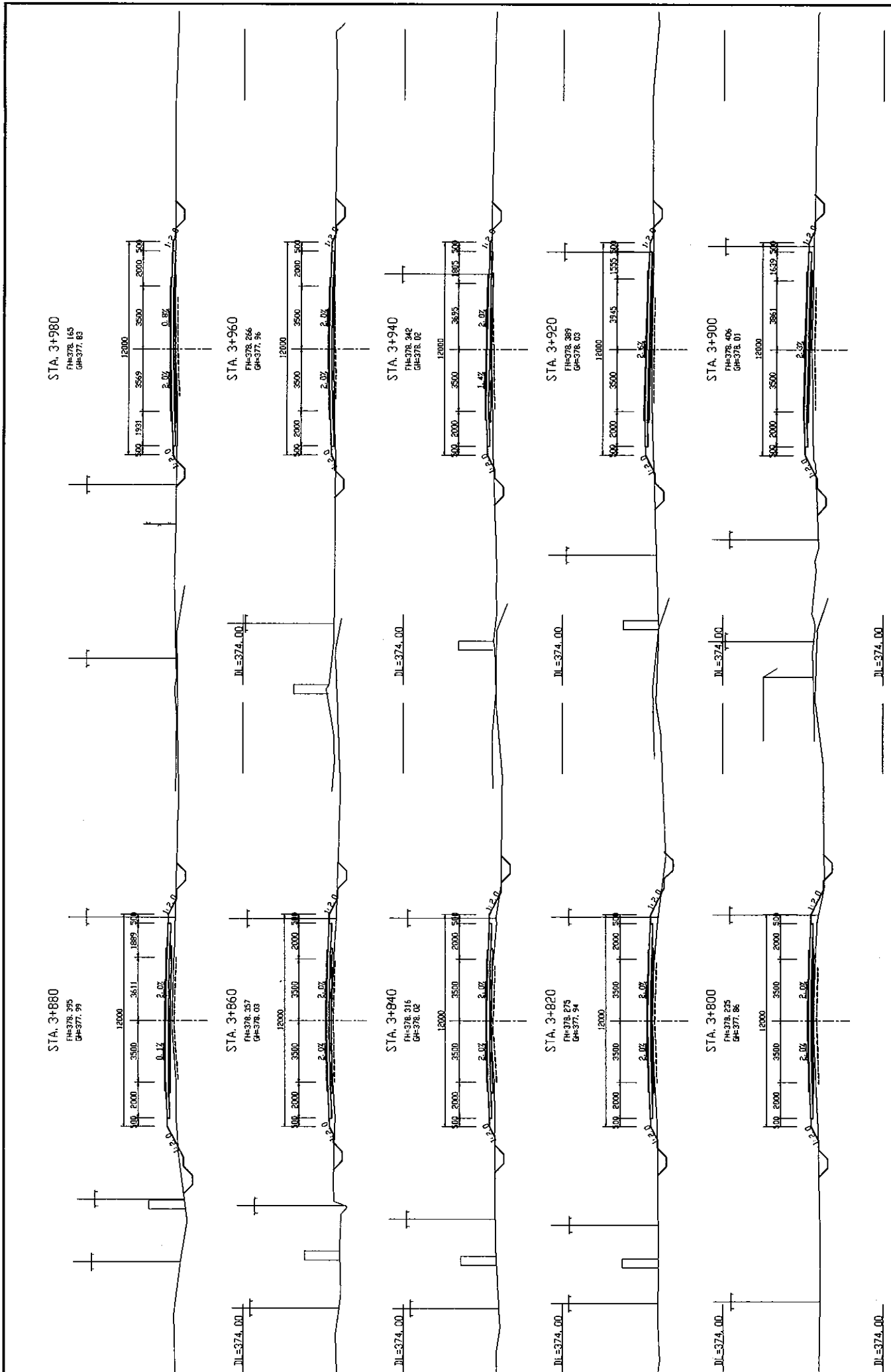
MINISTRY OF TRANSPORT REPUBLIC OF TAJIKISTAN	BASIC DESIGN ON THE PROJECT FOR IMPROVEMENT OF DUSTY-NIINY PYANDZH ROAD IN REPUBLIC OF TAJIKISTAN	JAPAN INTERNATIONAL COOPERATION AGENCY KATAHIRA & ENGINEERS INTERNATIONAL	TITLE: CROSS SECTIONS OF ROAD (STA.3+200 - STA. 3+380)	SCALE: 1:100	DRAWING NO.: CS-14
			REV.:		



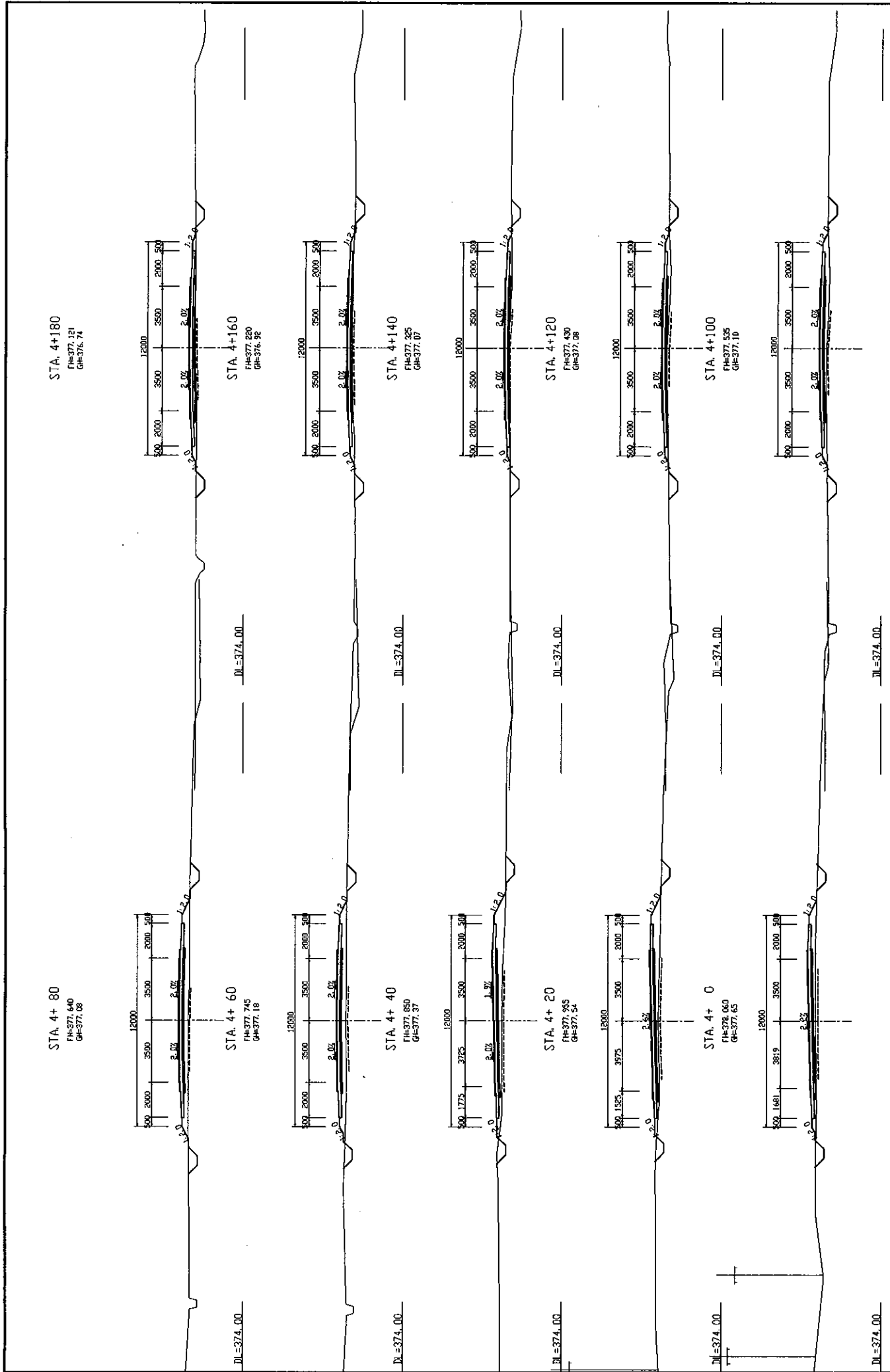
MINISTRY OF TRANSPORT REPUBLIC OF TAJIKISTAN	BASIC DESIGN ON THE PROJECT FOR IMPROVEMENT OF DUSTY-NINNY PYANDZH ROAD IN REPUBLIC OF TAJIKISTAN	JAPAN INTERNATIONAL COOPERATION AGENCY KATAHIRA & ENGINEERS INTERNATIONAL	TITLE: CROSS SECTIONS OF ROAD (STA. 3+400 - STA. 3+580)	SCALE: 1:100	DRAWING NO.: CS-15
			REV.		



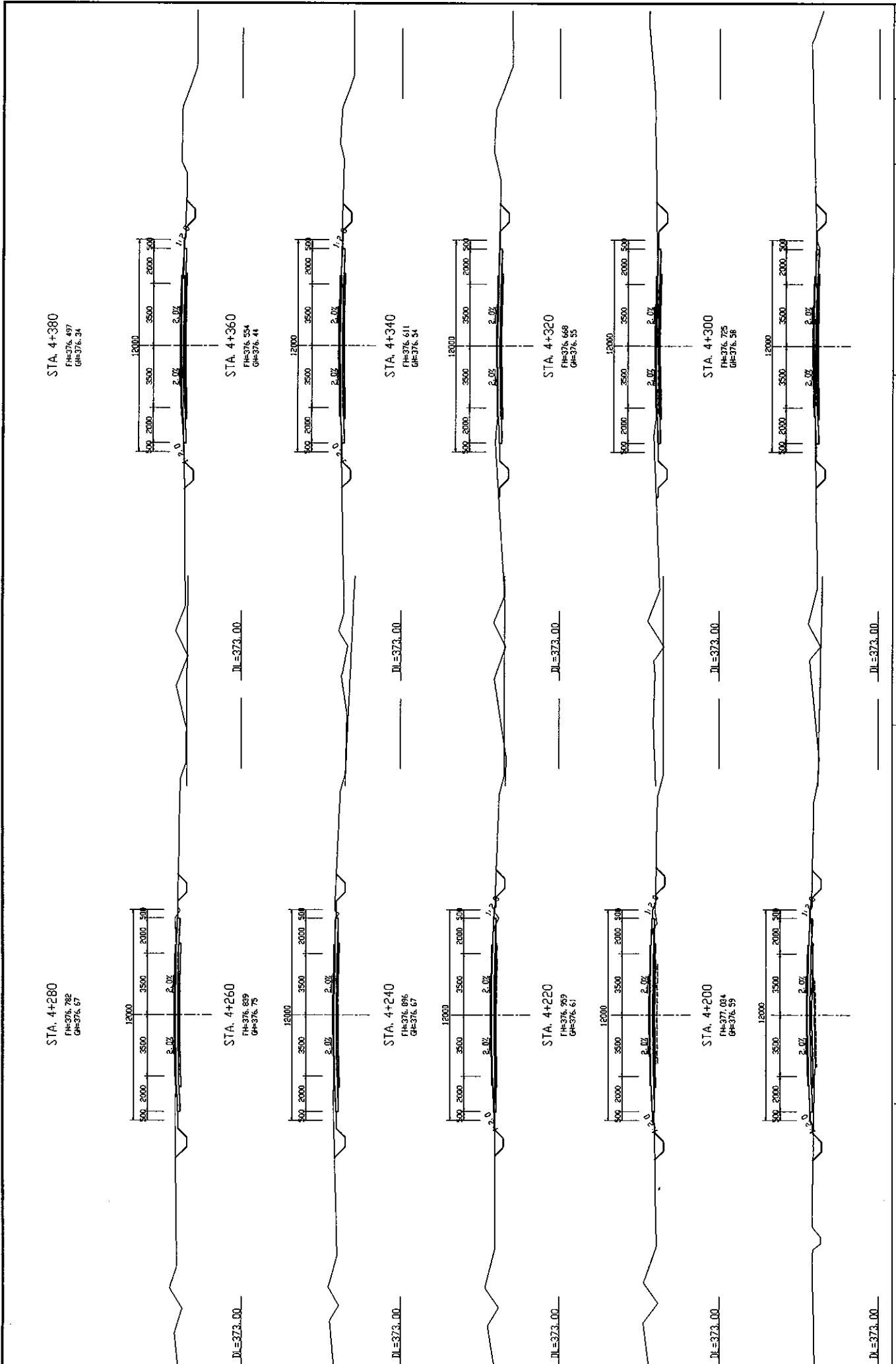
MINISTRY OF TRANSPORT REPUBLIC OF TAJIKISTAN	BASIC DESIGN ON THE PROJECT FOR IMPROVEMENT OF DUSTY-NUJINY PYANDZH ROAD IN REPUBLIC OF TAJIKISTAN	JAPAN INTERNATIONAL COOPERATION AGENCY KATAHIRA & ENGINEERS INTERNATIONAL	TITLE: CROSS SECTIONS OF ROAD (STA. 3+600 - STA. 3+780)	SCALE: 1:100	DRAWING NO.: CS-16
			REV.:		



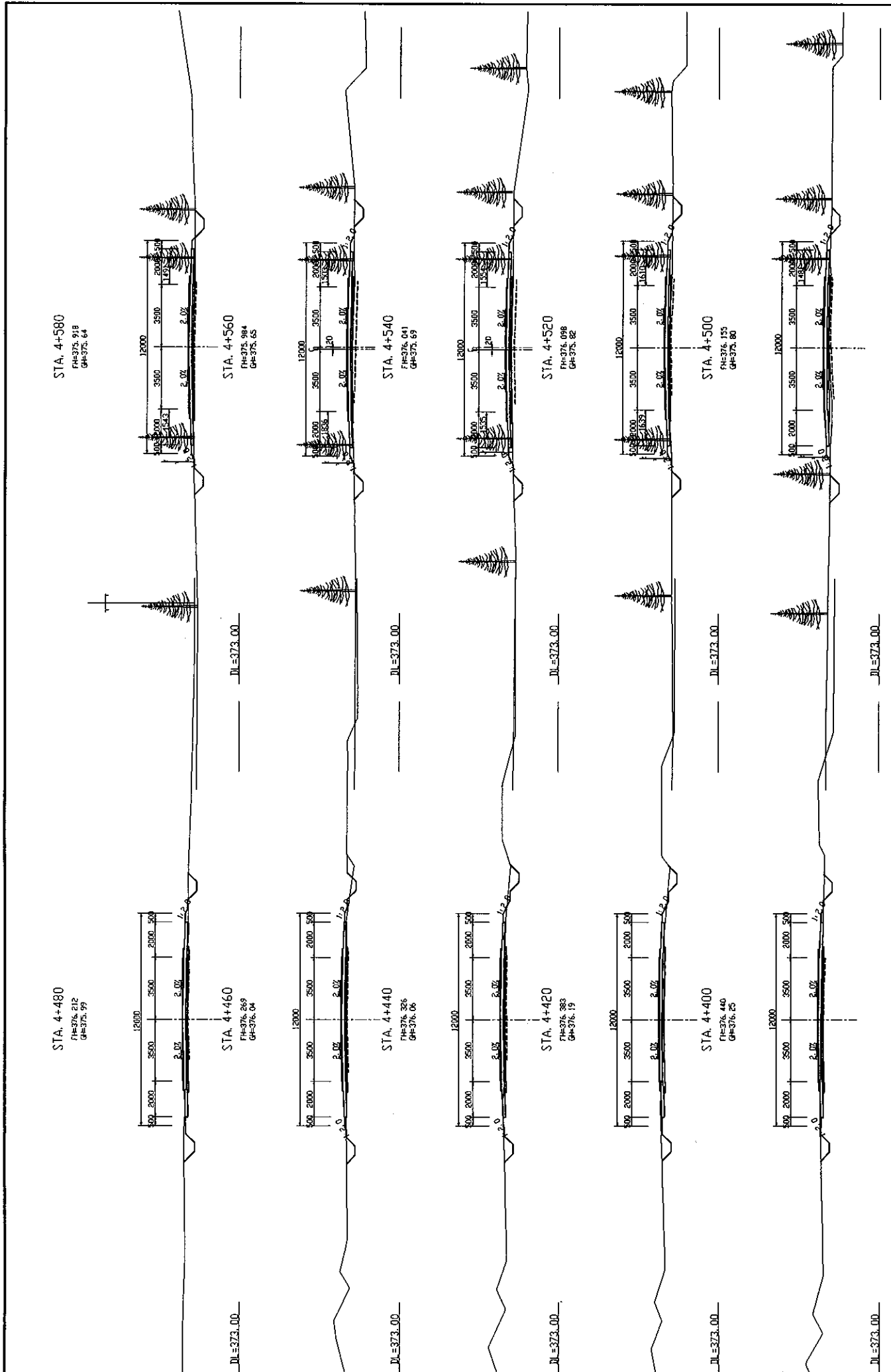
MINISTRY OF TRANSPORT REPUBLIC OF TAJIKISTAN	BASIC DESIGN ON THE PROJECT FOR IMPROVEMENT OF DUSTY-NIINY PYANDZH ROAD IN REPUBLIC OF TAJIKISTAN	JAPAN INTERNATIONAL COOPERATION AGENCY KATAHIRA & ENGINEERS INTERNATIONAL	TITLE: CROSS SECTIONS OF ROAD (STA. 3+800 - STA. 3+980)	SCALE: 1:100	DRAWING NO.: CS-17
			REV.:		



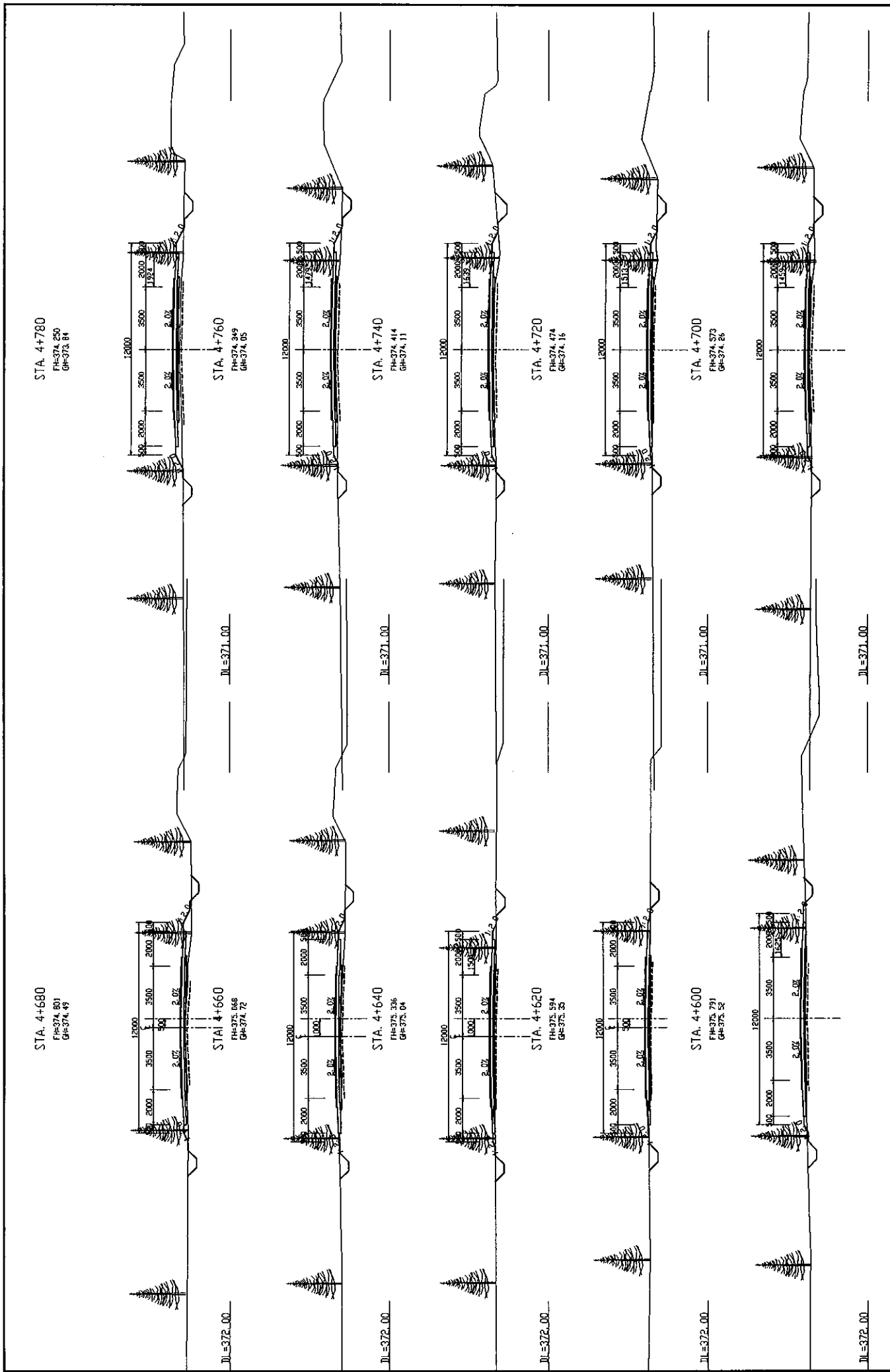
MINISTRY OF TRANSPORT REPUBLIC OF TAJIKISTAN	BASIC DESIGN ON THE PROJECT FOR IMPROVEMENT OF DUSTY-NUINY PYANDZH ROAD IN REPUBLIC OF TAJIKISTAN	JAPAN INTERNATIONAL COOPERATION AGENCY KATAHIRA & ENGINEERS INTERNATIONAL	TITLE: CROSS SECTIONS OF ROAD (STA. 4+0 - STA. 4+180)	SCALE: 1:100	DRAWING NO.: CS-18
			REV.		



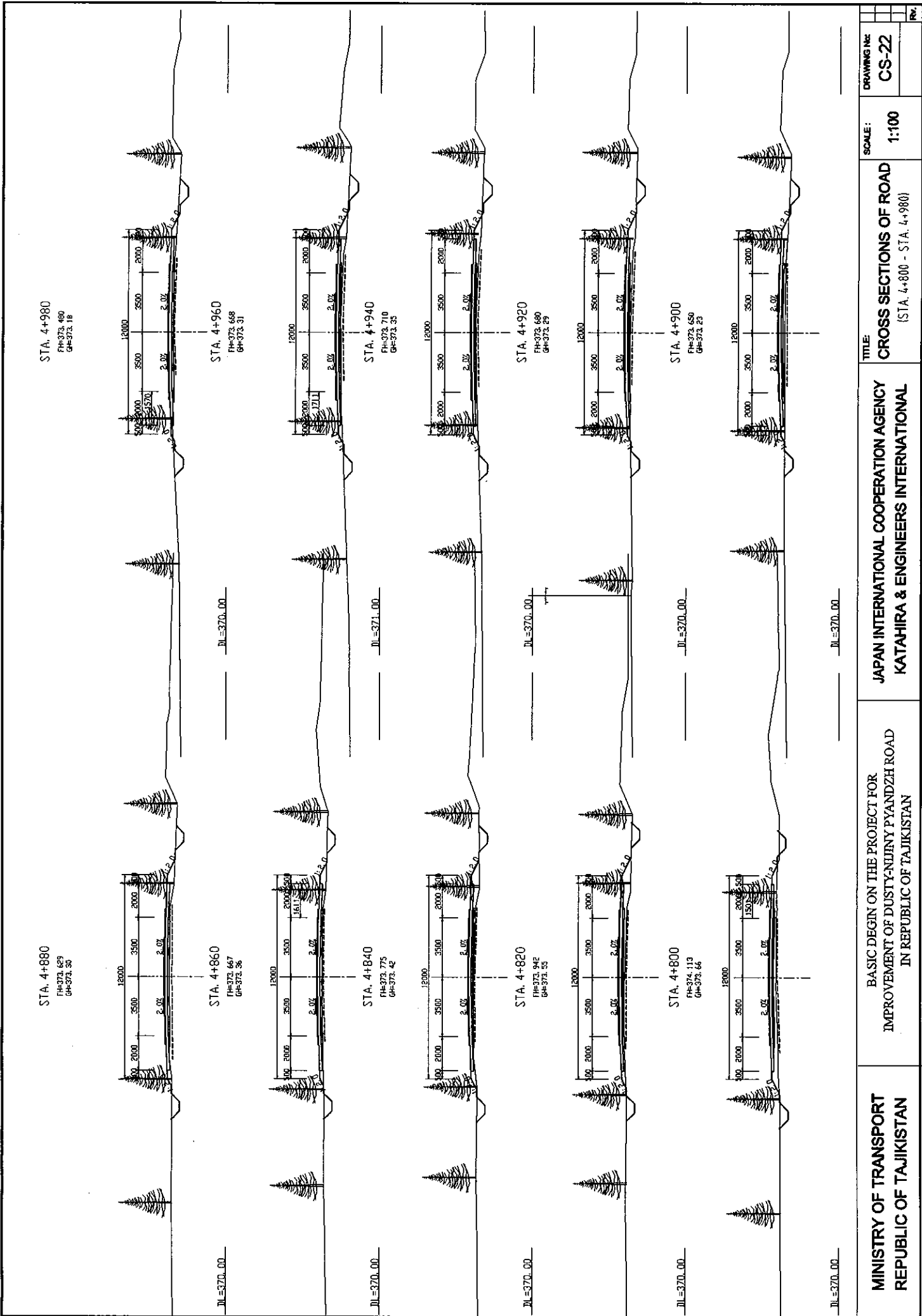
MINISTRY OF TRANSPORT REPUBLIC OF TAJIKISTAN	BASIC DESIGN ON THE PROJECT FOR IMPROVEMENT OF DUSTY-NIINY PYANDZH ROAD IN REPUBLIC OF TAJIKISTAN	JAPAN INTERNATIONAL COOPERATION AGENCY KATAHIRA & ENGINEERS INTERNATIONAL	TITLE: CROSS SECTIONS OF ROAD (STA. 4+200 - STA. 4+380)	SCALE: 1:100	DRAWING No: CS-19
			DR. = 373.00	DL = 373.00	PK:



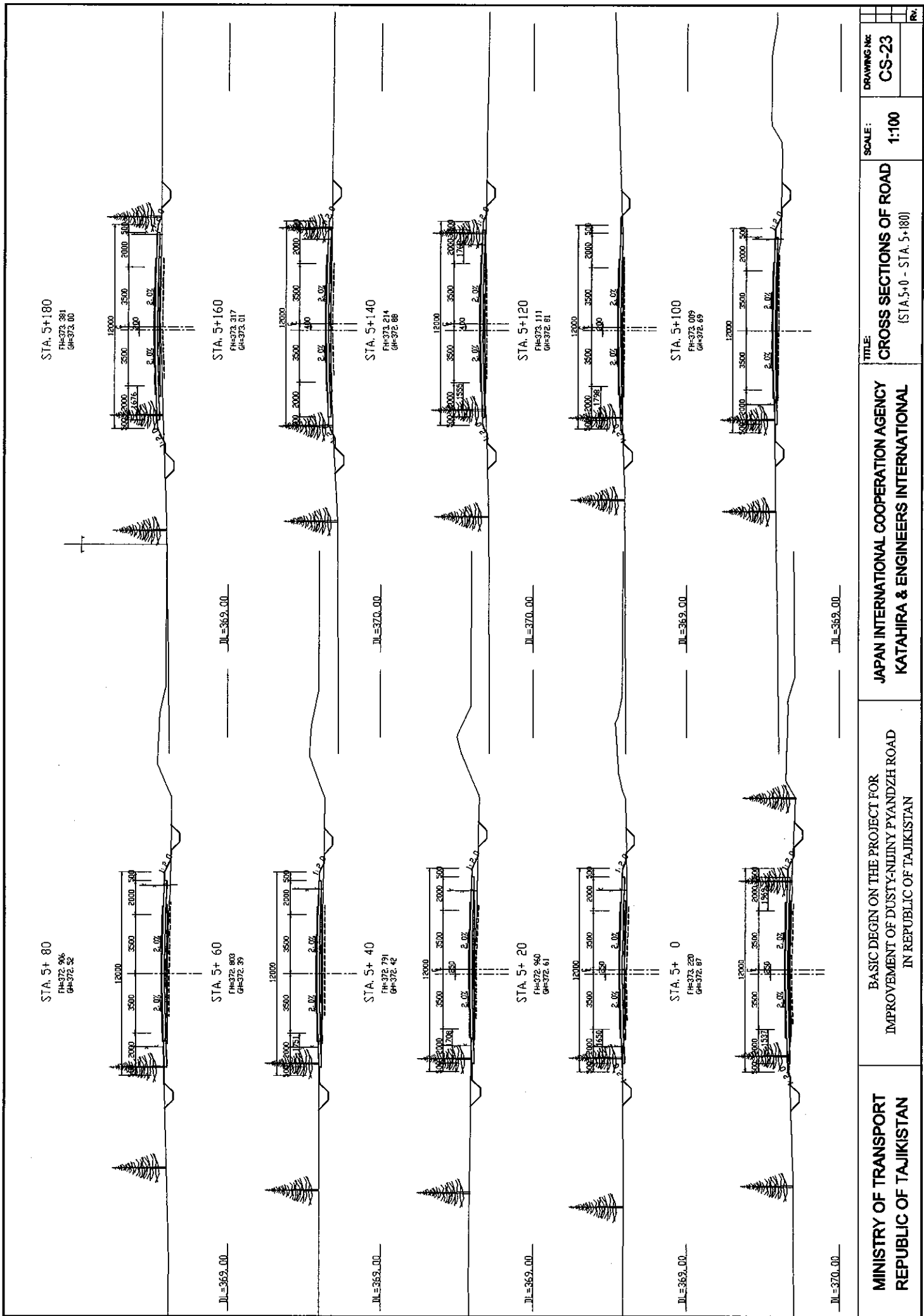
MINISTRY OF TRANSPORT REPUBLIC OF TAJIKISTAN	BASIC DESIGN ON THE PROJECT FOR IMPROVEMENT OF DUSTY-NIINY PYANDZH ROAD IN REPUBLIC OF TAJIKISTAN	JAPAN INTERNATIONAL COOPERATION AGENCY KATAHIRA & ENGINEERS INTERNATIONAL	TITLE: CROSS SECTIONS OF ROAD (STA. 4+400 - STA. 4+580)	SCALE: 1:100	DRAWING NO.: CS-20
			REV.:		



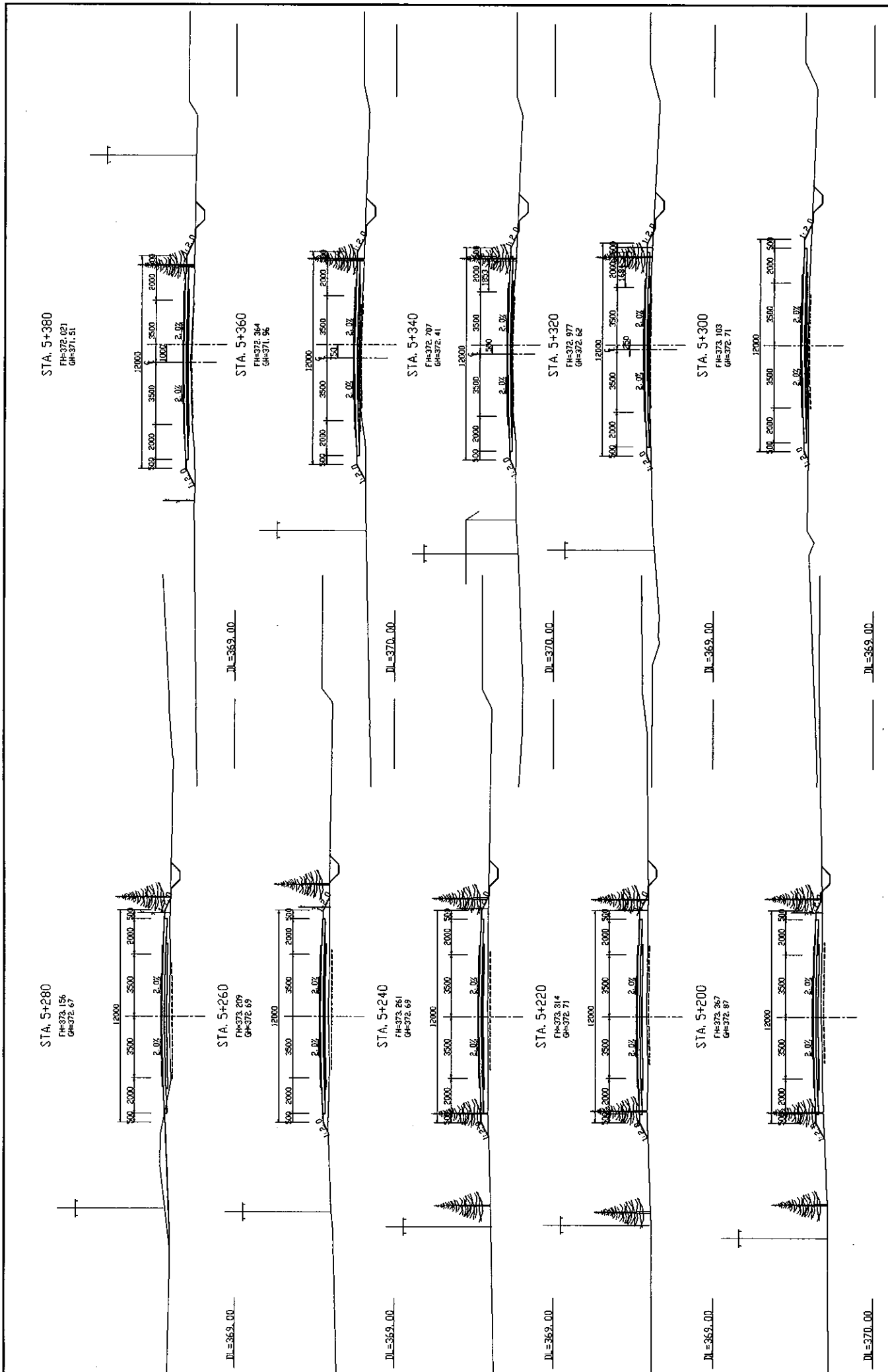
MINISTRY OF TRANSPORT REPUBLIC OF TAJIKISTAN	BASIC DESIGN ON THE PROJECT FOR IMPROVEMENT OF DUSTY-NDINY PYANDZH ROAD IN REPUBLIC OF TAJIKISTAN	JAPAN INTERNATIONAL COOPERATION AGENCY KATAHIRA & ENGINEERS INTERNATIONAL	TITLE: CROSS SECTIONS OF ROAD (STA. 4+600 - STA. 4+780)	DRAWING NO: CS-21
			SCALE: 1:100	REV.



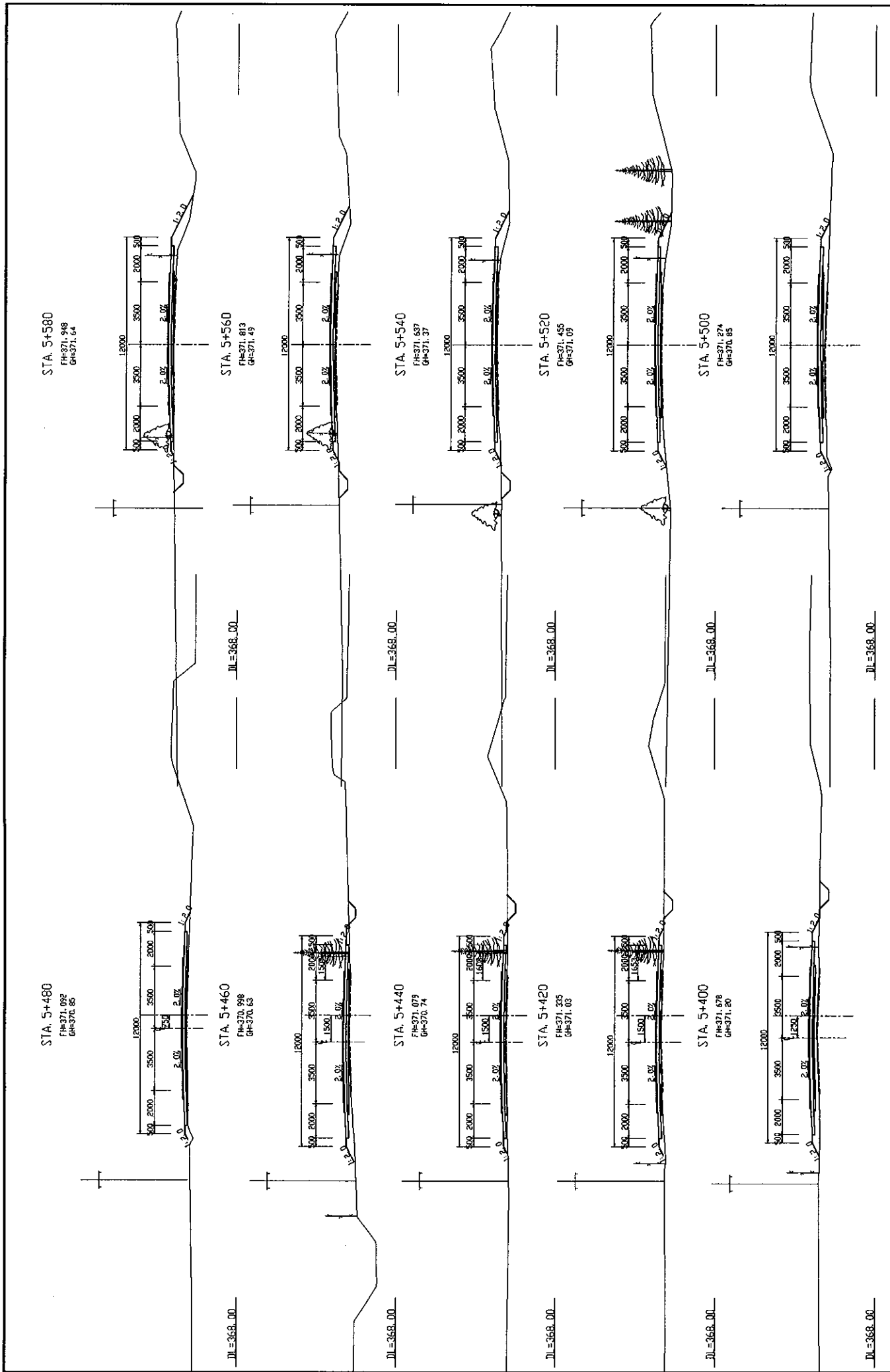
MINISTRY OF TRANSPORT REPUBLIC OF TAJIKISTAN	BASIC DESIGN ON THE PROJECT FOR IMPROVEMENT OF DUSTY-NIRNY PYANDZH ROAD IN REPUBLIC OF TAJIKISTAN	JAPAN INTERNATIONAL COOPERATION AGENCY KATAHIRA & ENGINEERS INTERNATIONAL	TITLE:	DRAWING NO:
			CROSS SECTIONS OF ROAD (STA. 4+800 - STA. 4+980)	CS-22
			SCALE:	REV:
			1:100	



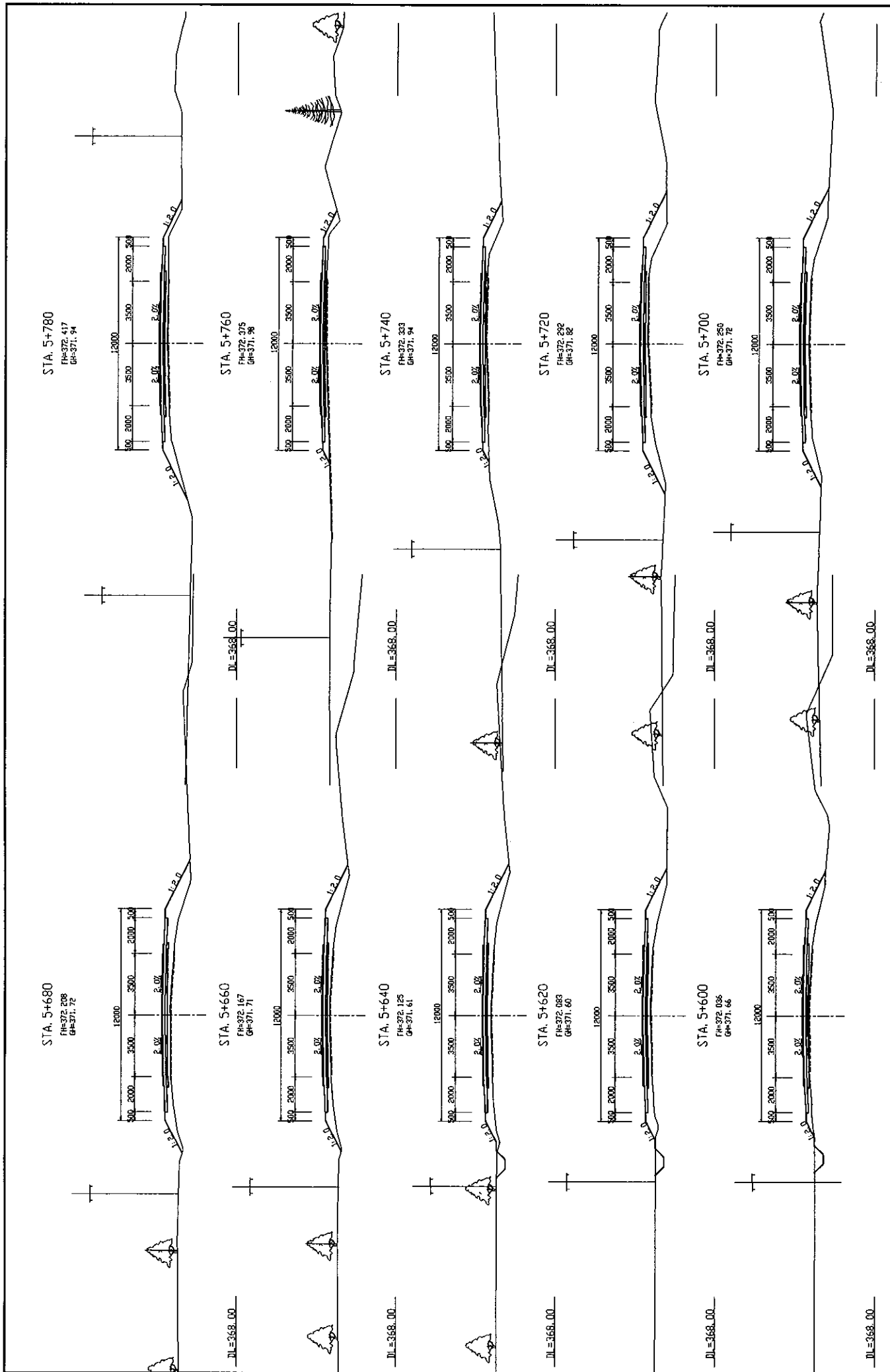
MINISTRY OF TRANSPORT REPUBLIC OF TAJIKISTAN	BASIC DESIGN ON THE PROJECT FOR IMPROVEMENT OF DUSTY-NIINY PYANDZH ROAD IN REPUBLIC OF TAJIKISTAN	JAPAN INTERNATIONAL COOPERATION AGENCY KATAHIRA & ENGINEERS INTERNATIONAL	TITLE: CROSS SECTIONS OF ROAD (STA. 5+0 - STA. 5+180)	SCALE: 1:100	DRAWING NO: CS-23
			REV:		



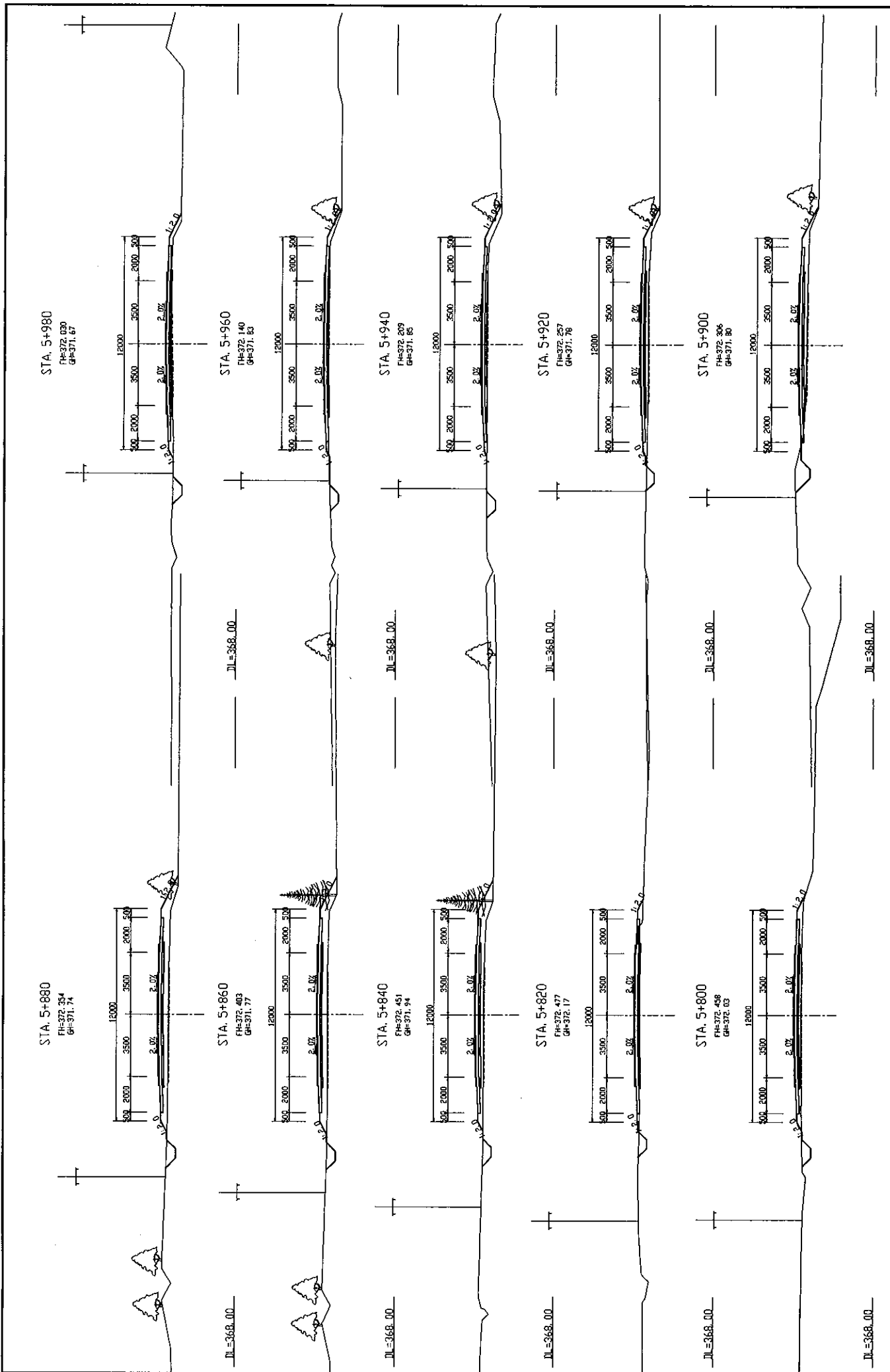
MINISTRY OF TRANSPORT REPUBLIC OF TAJIKISTAN	BASIC DESIGN ON THE PROJECT FOR IMPROVEMENT OF DUSTY-NIINY PYANDZH ROAD IN REPUBLIC OF TAJIKISTAN	JAPAN INTERNATIONAL COOPERATION AGENCY KATAHIRA & ENGINEERS INTERNATIONAL	TITLE: CROSS SECTIONS OF ROAD (STA. 5+200 - STA. 5+380)	SCALE: 1:100	DRAWING No.: CS-24
			REV.:		



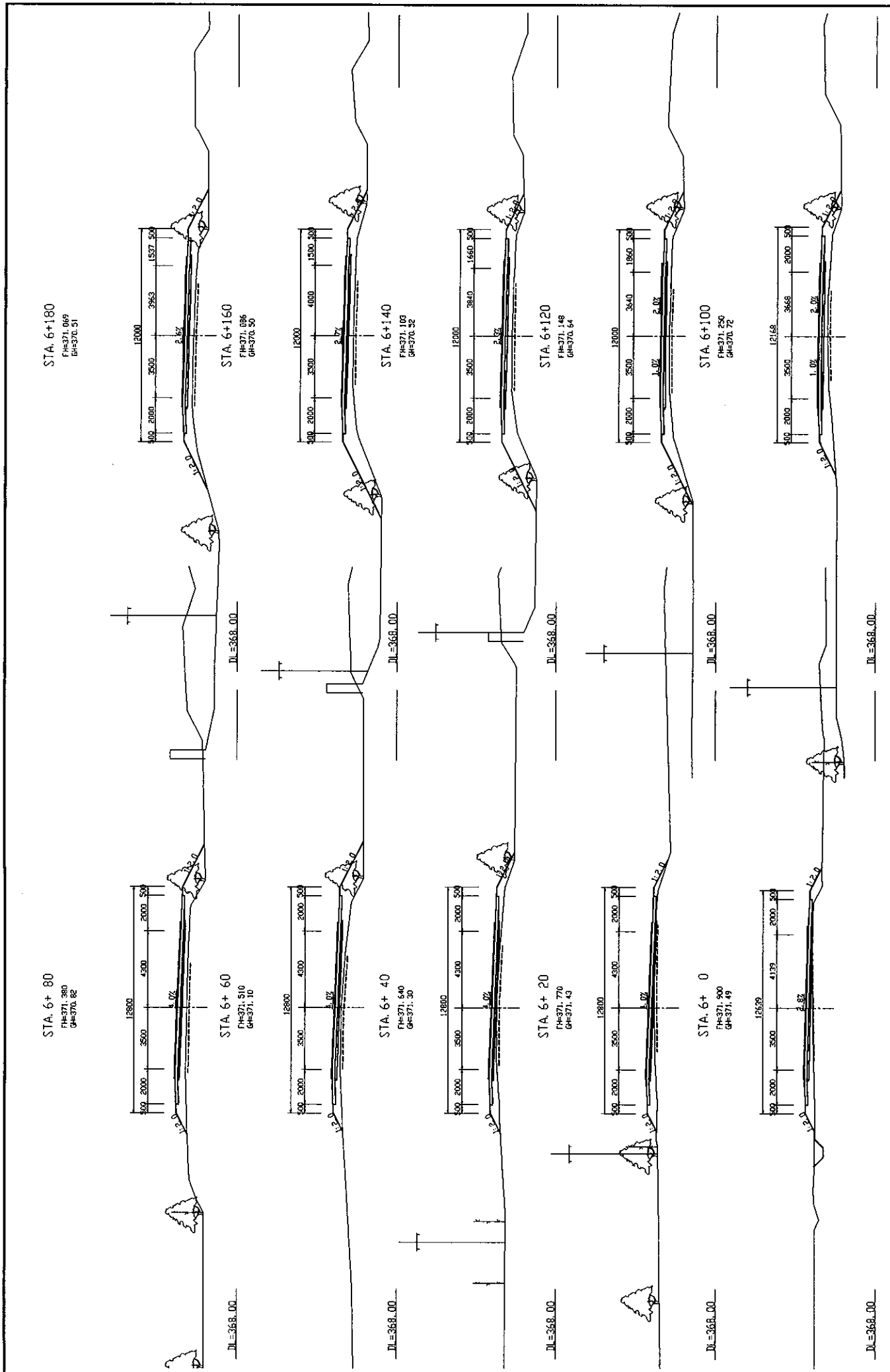
MINISTRY OF TRANSPORT REPUBLIC OF TAJIKISTAN	BASIC DESIGN ON THE PROJECT FOR IMPROVEMENT OF DUSTY-NUJINY PYANDZH ROAD IN REPUBLIC OF TAJIKISTAN	JAPAN INTERNATIONAL COOPERATION AGENCY KATAHIRA & ENGINEERS INTERNATIONAL	TITLE: CROSS SECTIONS OF ROAD (STA. 5+400 - STA. 5+580)	SCALE: 1:100	DRAWING NO.: CS-25
			REV.		



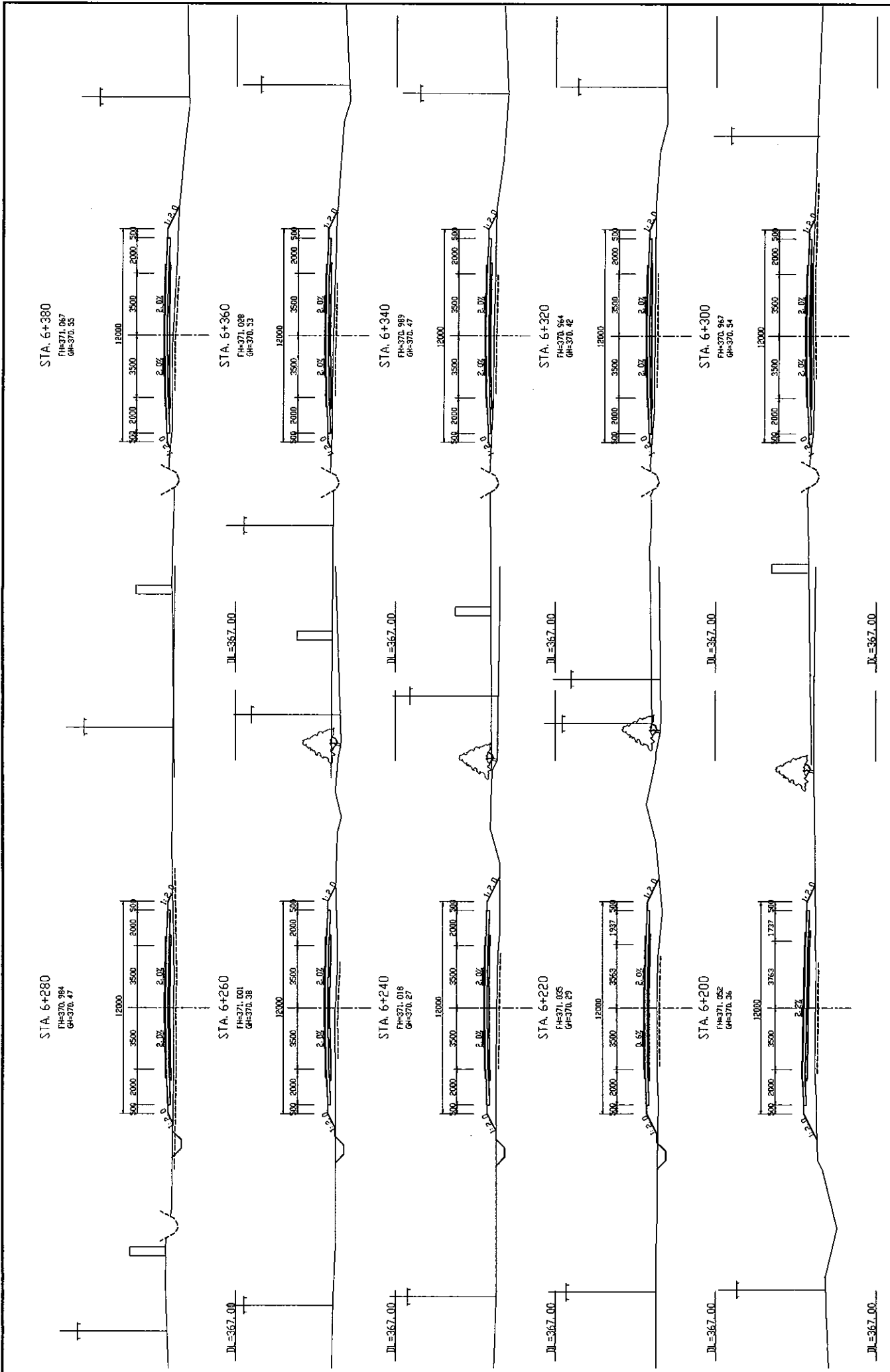
MINISTRY OF TRANSPORT REPUBLIC OF TAJIKISTAN	BASIC DESIGN ON THE PROJECT FOR IMPROVEMENT OF DUSTY-NUINY PYANDZH ROAD IN REPUBLIC OF TAJIKISTAN	JAPAN INTERNATIONAL COOPERATION AGENCY KATAHIRA & ENGINEERS INTERNATIONAL	TITLE: CROSS SECTIONS OF ROAD (STA. 5+600 - STA. 5+780)	SCALE: 1:100	DRAWING NO.: CS-26
			REV.:		



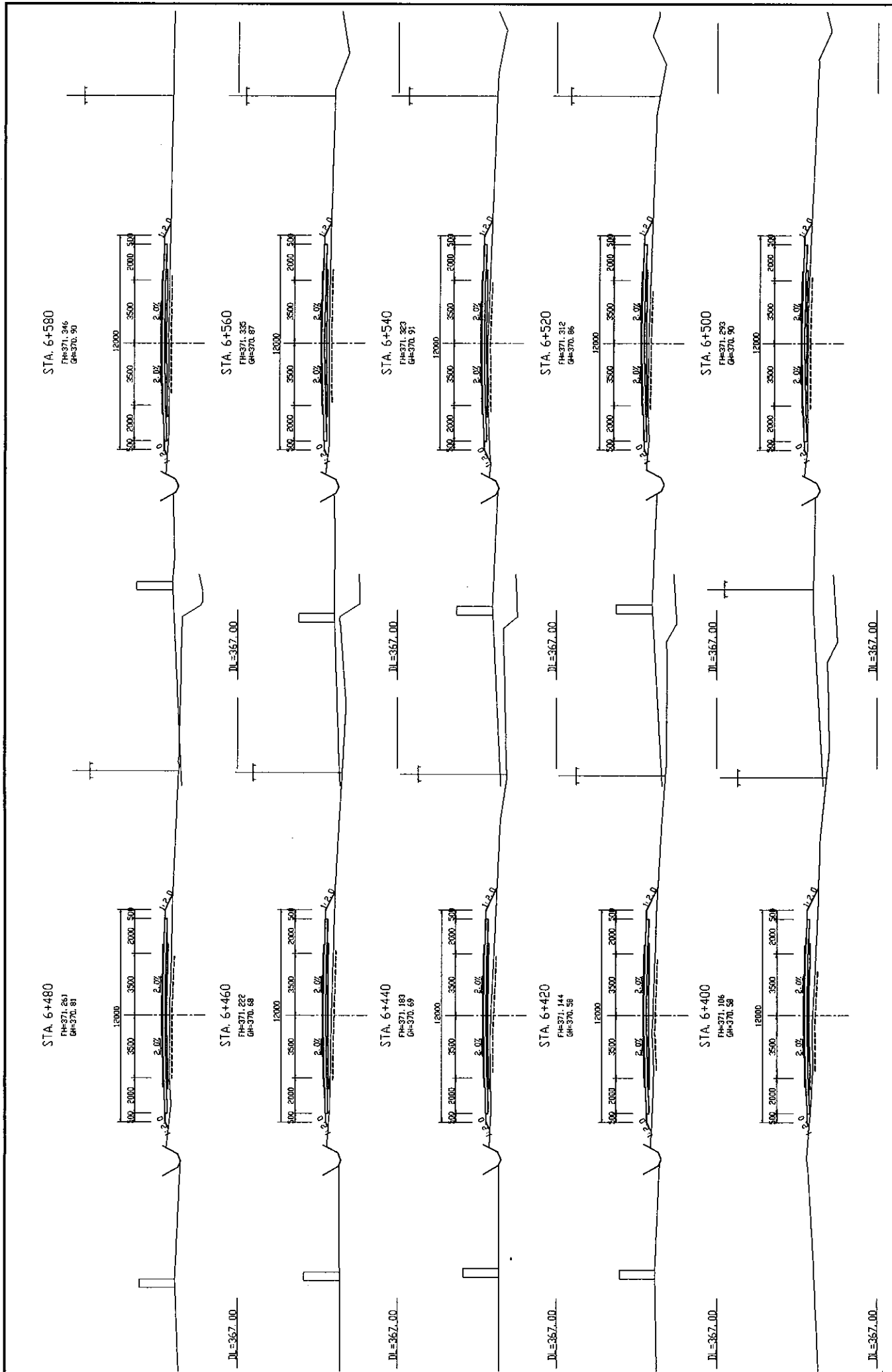
MINISTRY OF TRANSPORT REPUBLIC OF TAJIKISTAN	BASIC BEGIN ON THE PROJECT FOR IMPROVEMENT OF DUSTY-NUJNY PYANDZH ROAD IN REPUBLIC OF TAJIKISTAN	JAPAN INTERNATIONAL COOPERATION AGENCY KATAHIRA & ENGINEERS INTERNATIONAL	TITLE: CROSS SECTIONS OF ROAD (STA. 5+800 - STA. 5+980)	SCALE: 1:100	DRAWING NO.: CS-27
			REV.:		



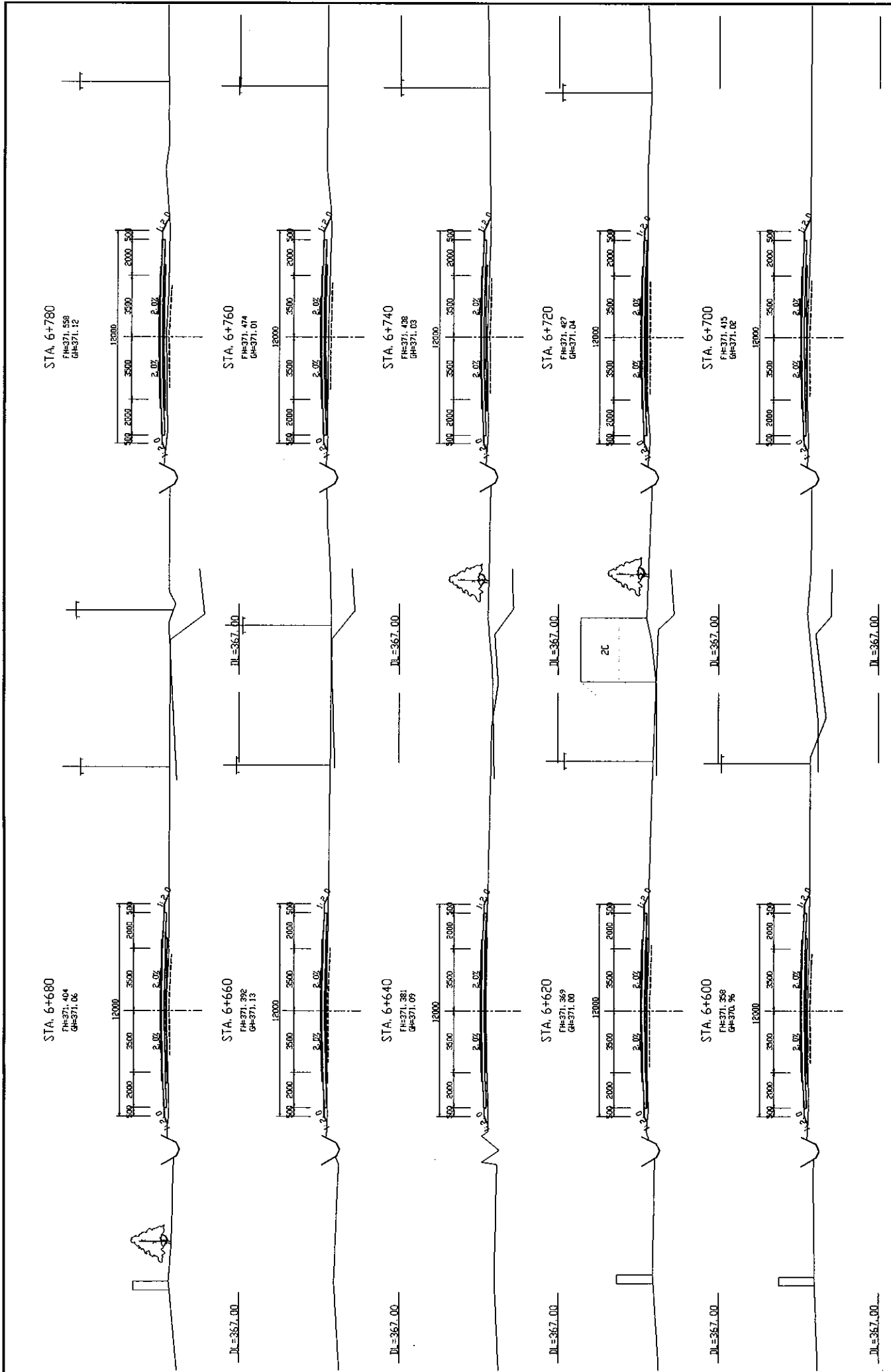
MINISTRY OF TRANSPORT REPUBLIC OF TAJIKISTAN	BASIC DESIGN ON THE PROJECT FOR IMPROVEMENT OF DUSTY-NIINY PYANDZH ROAD IN REPUBLIC OF TAJIKISTAN	JAPAN INTERNATIONAL COOPERATION AGENCY KATAHIRA & ENGINEERS INTERNATIONAL	TITLE:	SCALE:	DRAWING NO:
			CROSS SECTIONS OF ROAD (STA. 6+0 - STA. 6+180)	1:100	CS-28



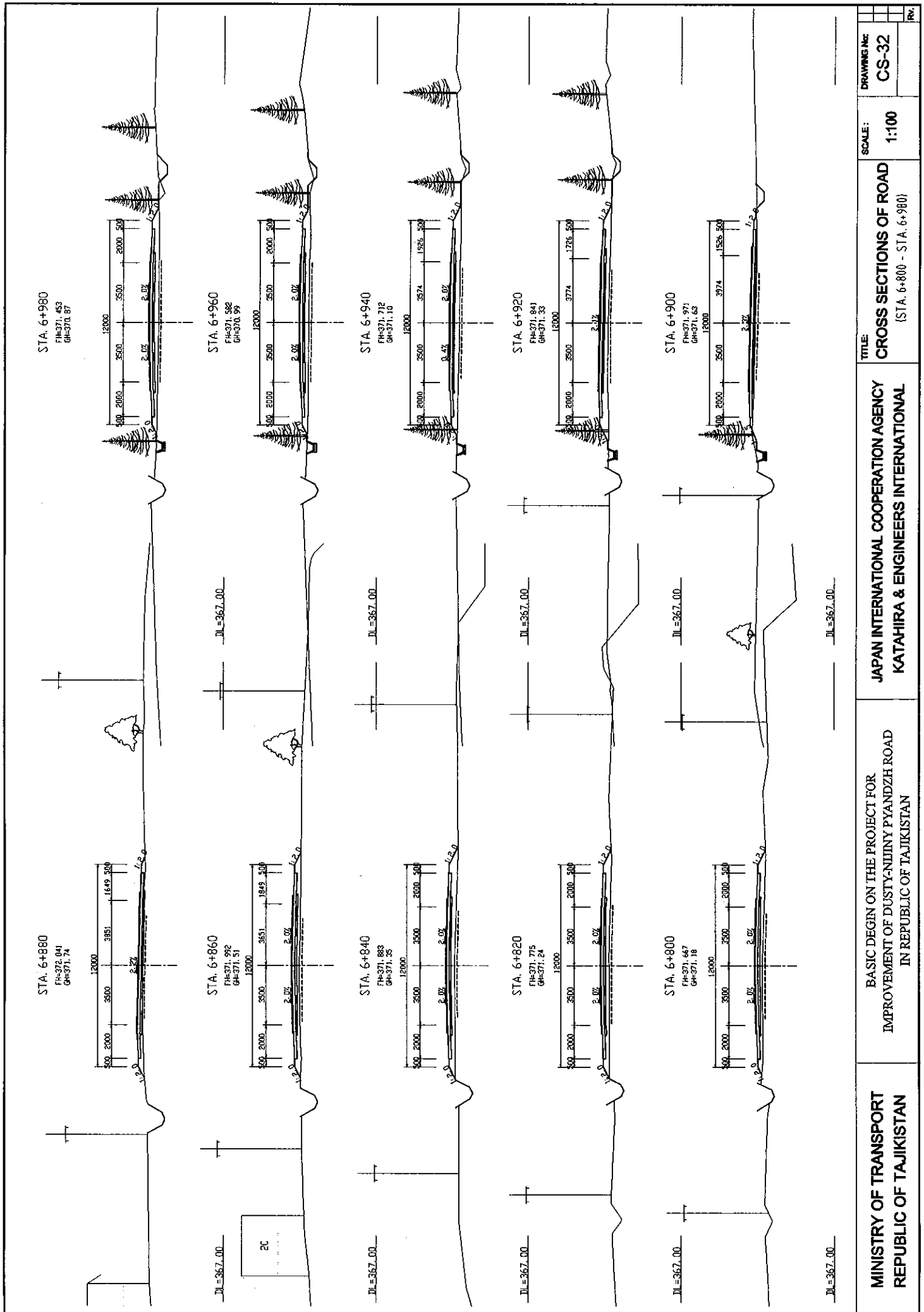
MINISTRY OF TRANSPORT REPUBLIC OF TAJIKISTAN	BASIC DESIGN ON THE PROJECT FOR IMPROVEMENT OF DUSTY-NIINY PYANDZH ROAD IN REPUBLIC OF TAJIKISTAN	JAPAN INTERNATIONAL COOPERATION AGENCY KATAHIRA & ENGINEERS INTERNATIONAL	TITLE: CROSS SECTIONS OF ROAD (STA. 6+200 - STA. 6+380)	SCALE: 1:100	DRAWING NO: CS-29
				No.	Rev.



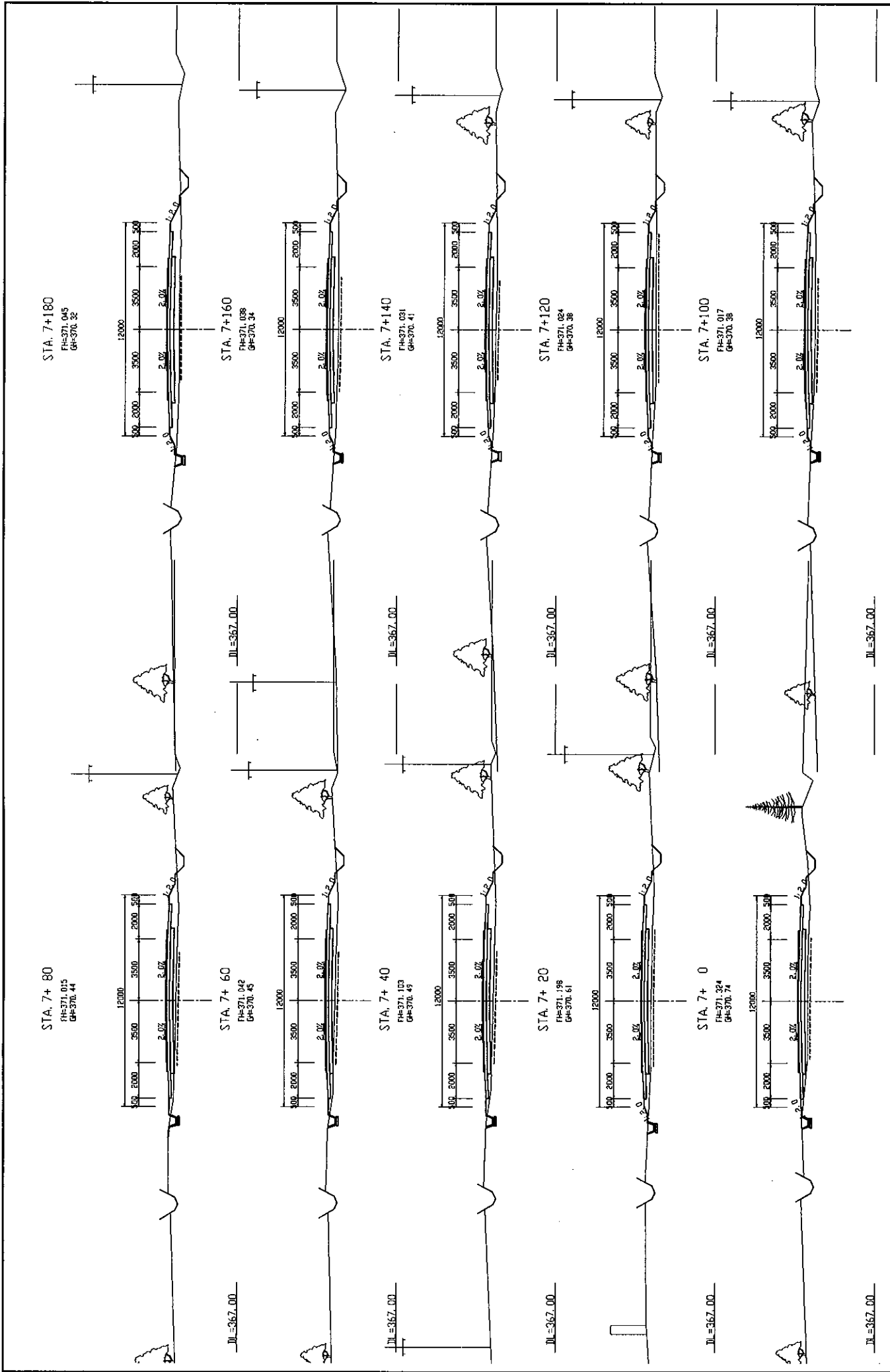
MINISTRY OF TRANSPORT REPUBLIC OF TAJIKISTAN	BASIC DESIGN ON THE PROJECT FOR IMPROVEMENT OF DUSTY-NIINY PYANDZH ROAD IN REPUBLIC OF TAJIKISTAN	JAPAN INTERNATIONAL COOPERATION AGENCY KATAHIRA & ENGINEERS INTERNATIONAL	TITLE: CROSS SECTIONS OF ROAD (STA. 6+400 - STA. 6+580)	DRAWING NO: CS-30
			SCALE: 1:100	REV:



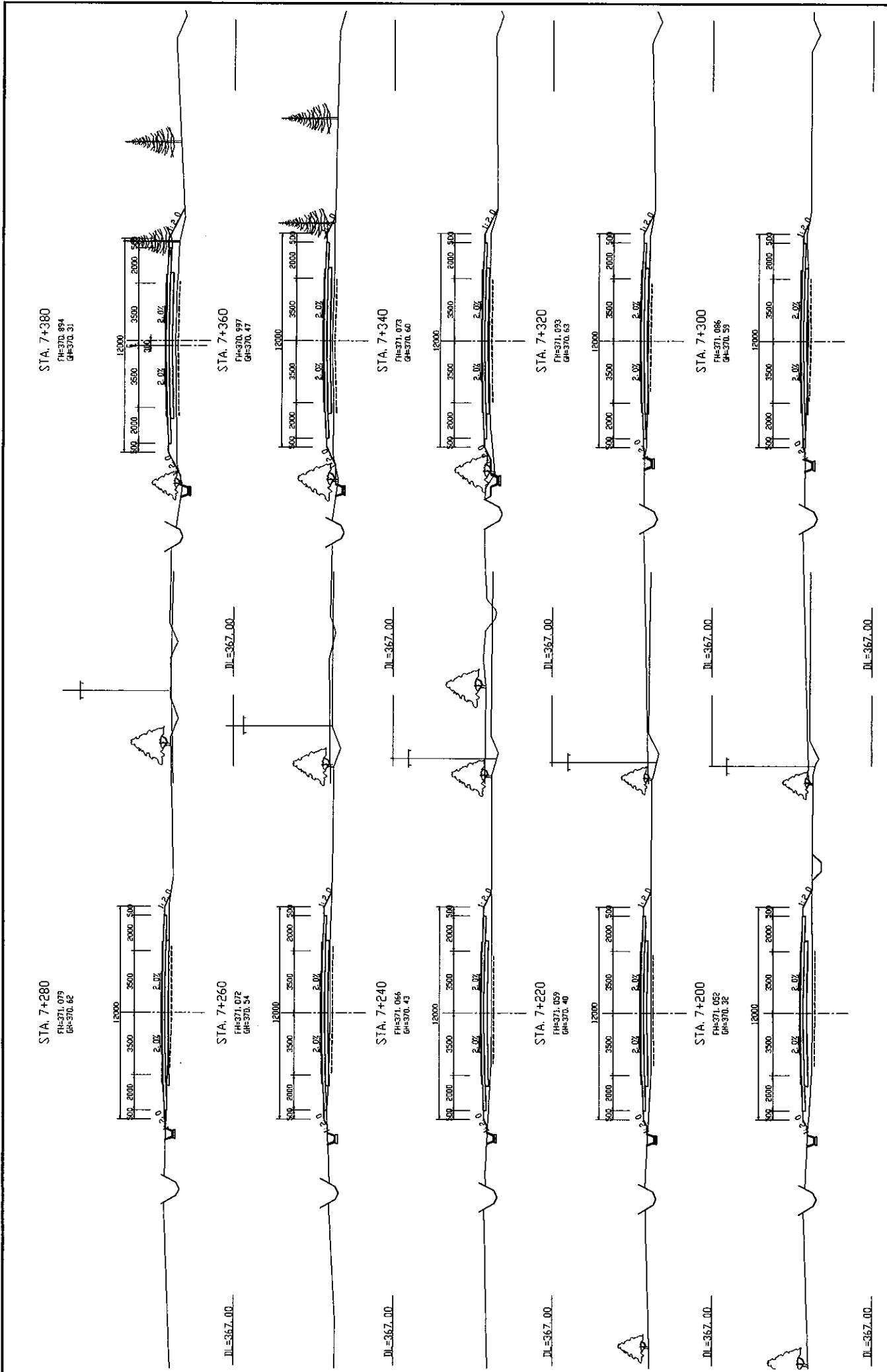
MINISTRY OF TRANSPORT REPUBLIC OF TAJIKISTAN	BASIC DESIGN ON THE PROJECT FOR IMPROVEMENT OF DUSTY-NIINY PYANDZH ROAD IN REPUBLIC OF TAJIKISTAN	JAPAN INTERNATIONAL COOPERATION AGENCY KATAHIRA & ENGINEERS INTERNATIONAL	TITLE: CROSS SECTIONS OF ROAD (STA. 6+600 - STA. 6+780)	SCALE: 1:100	DRAWING NO.: CS-31
			REV.		



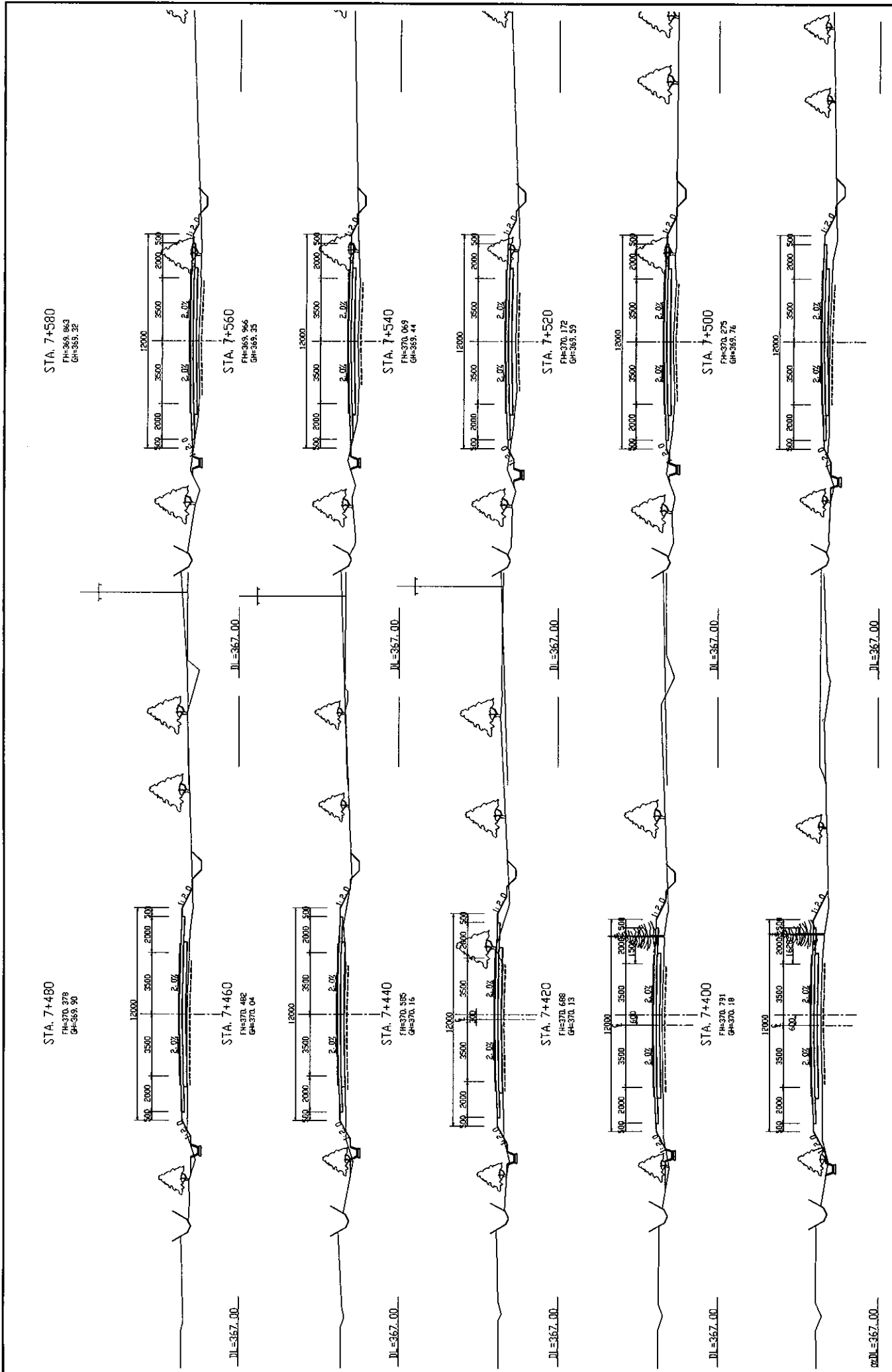
MINISTRY OF TRANSPORT REPUBLIC OF TAJIKISTAN	BASIC DESIGN ON THE PROJECT FOR IMPROVEMENT OF DUSTY-NUJINY PYANDZH ROAD IN REPUBLIC OF TAJIKISTAN	JAPAN INTERNATIONAL COOPERATION AGENCY KATAHIRA & ENGINEERS INTERNATIONAL	TITLE: CROSS SECTIONS OF ROAD (STA. 6+800 - STA. 6+980)	SCALE: 1:100	DRAWING NO. CS-32
			REV.		



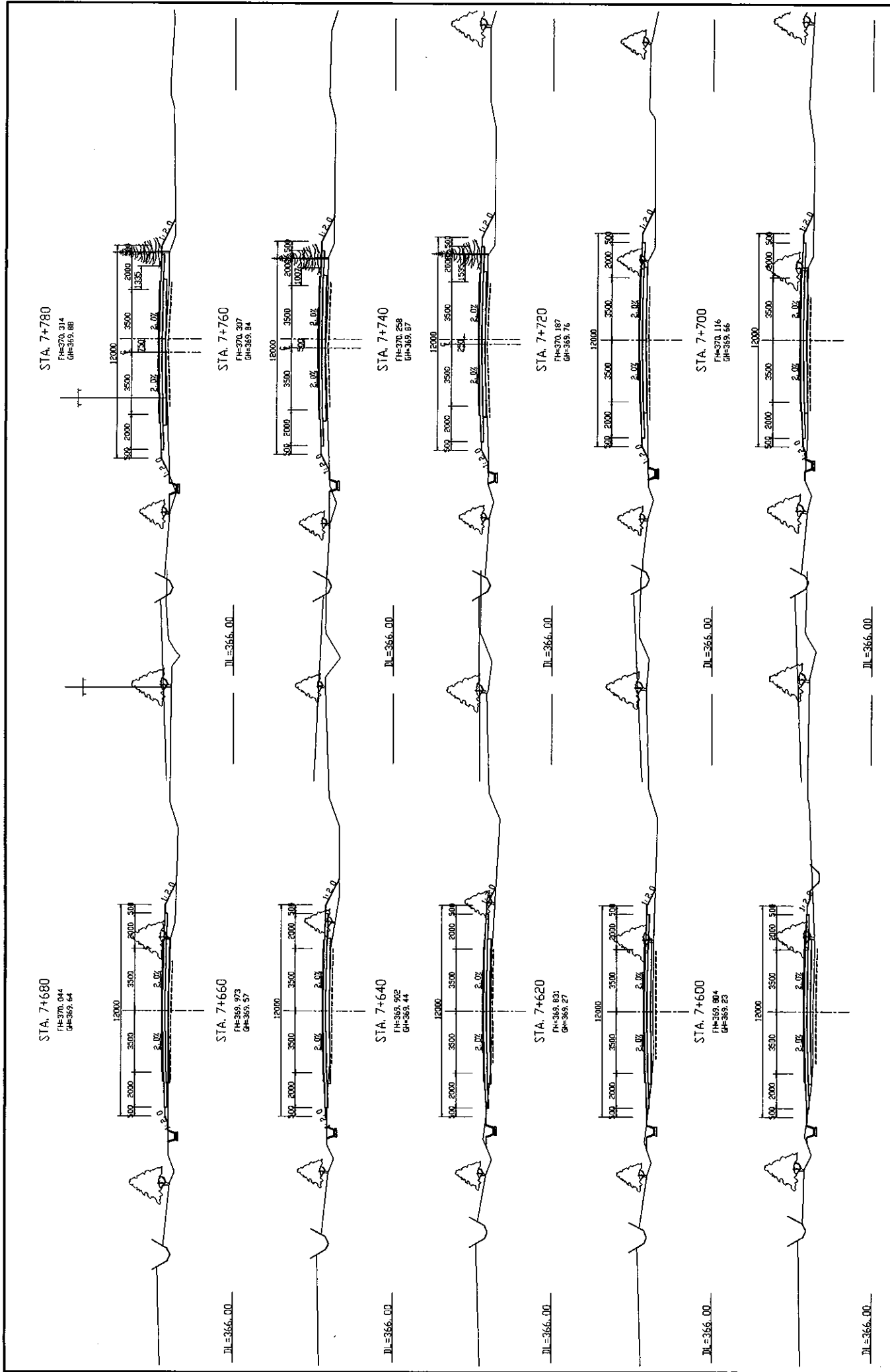
MINISTRY OF TRANSPORT REPUBLIC OF TAJIKISTAN	BASIC DESIGN ON THE PROJECT FOR IMPROVEMENT OF DUSTYNYJNY PYANDZH ROAD IN REPUBLIC OF TAJIKISTAN	JAPAN INTERNATIONAL COOPERATION AGENCY KATAHIRA & ENGINEERS INTERNATIONAL	TITLE: CROSS SECTIONS OF ROAD (STA. 7+0 - STA. 7+180)	SCALE: 1:100	DRAWING No: CS-33
			REV.		



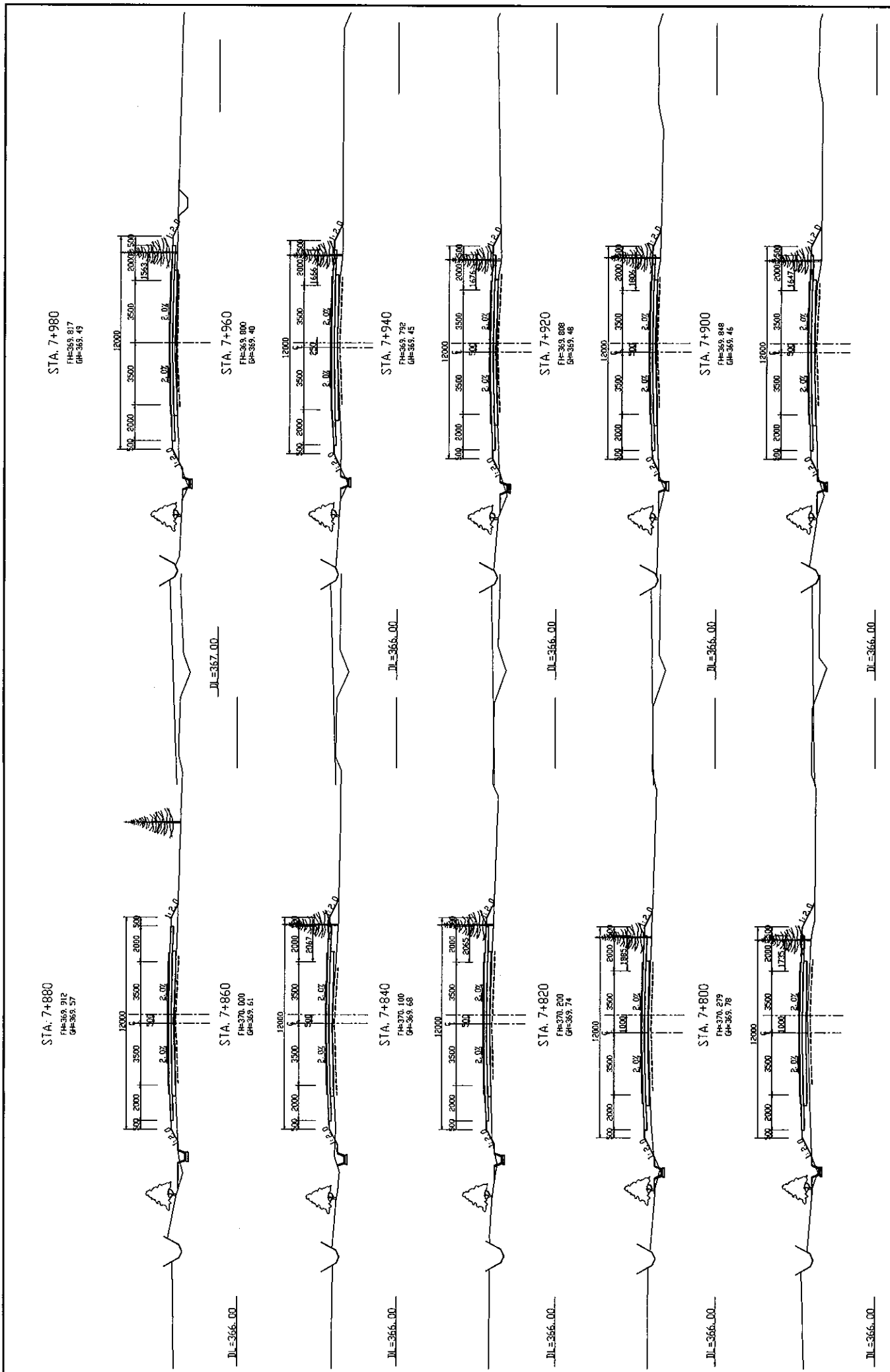
MINISTRY OF TRANSPORT REPUBLIC OF TAJIKISTAN	BASIC DESIGN ON THE PROJECT FOR IMPROVEMENT OF DUSTY-NIINY PYANDZH ROAD IN REPUBLIC OF TAJIKISTAN	JAPAN INTERNATIONAL COOPERATION AGENCY KATAHIRA & ENGINEERS INTERNATIONAL	TITLE: CROSS SECTIONS OF ROAD (STA. 7+200 - STA. 7+380)	SCALE: 1:100	DRAWING No: CS-34	No.
			No.	No.	No.	No.



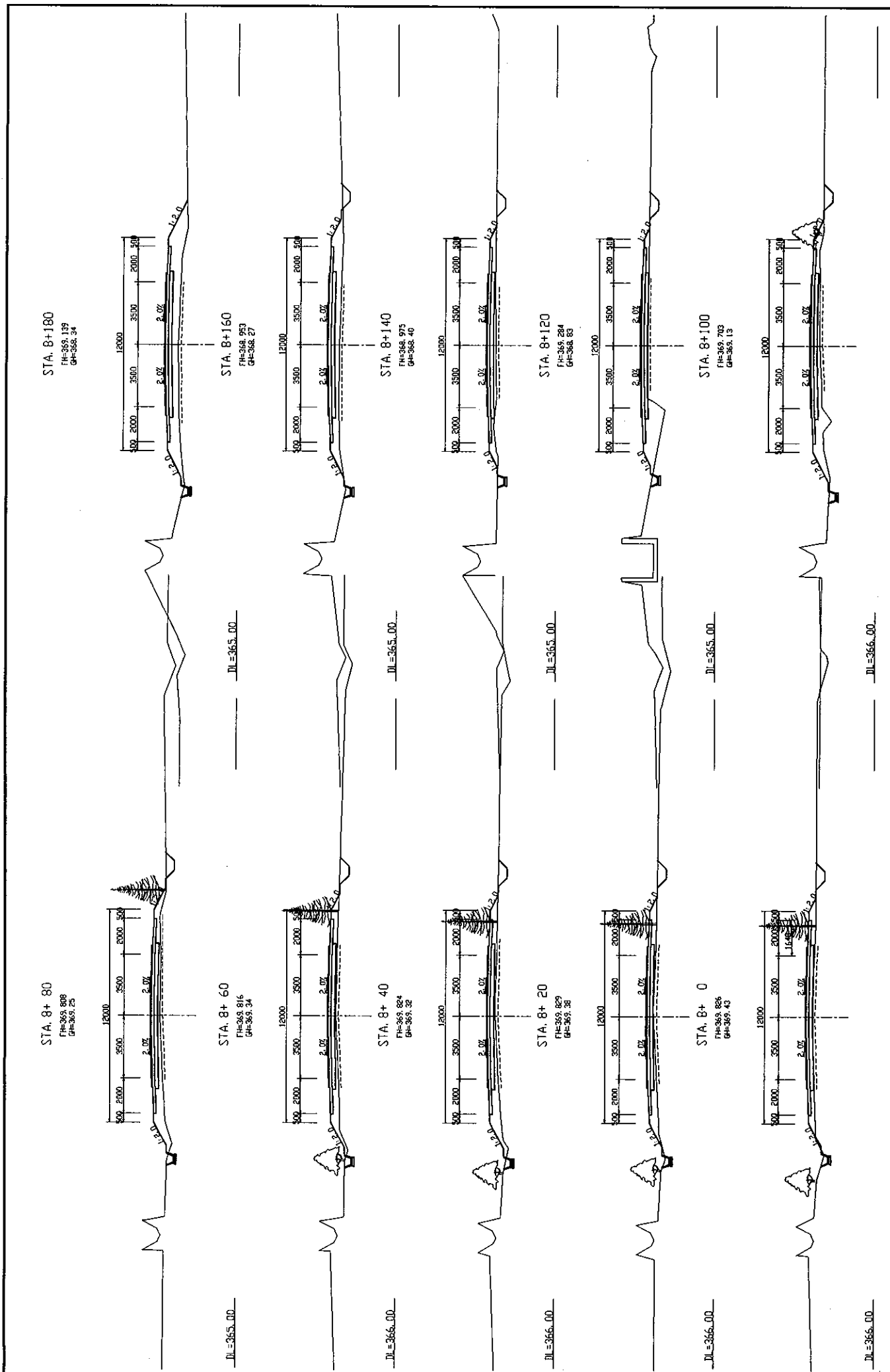
MINISTRY OF TRANSPORT REPUBLIC OF TAJIKISTAN	BASIC DESIGN ON THE PROJECT FOR IMPROVEMENT OF DUSTY-NUJINY PYANDZH ROAD IN REPUBLIC OF TAJIKISTAN	JAPAN INTERNATIONAL COOPERATION AGENCY KATAHIRA & ENGINEERS INTERNATIONAL	TITLE: CROSS SECTIONS OF ROAD (STA. 7+400 - STA. 7+580)	SCALE: 1:100	DRAWING NO: CS-35
				REV.	



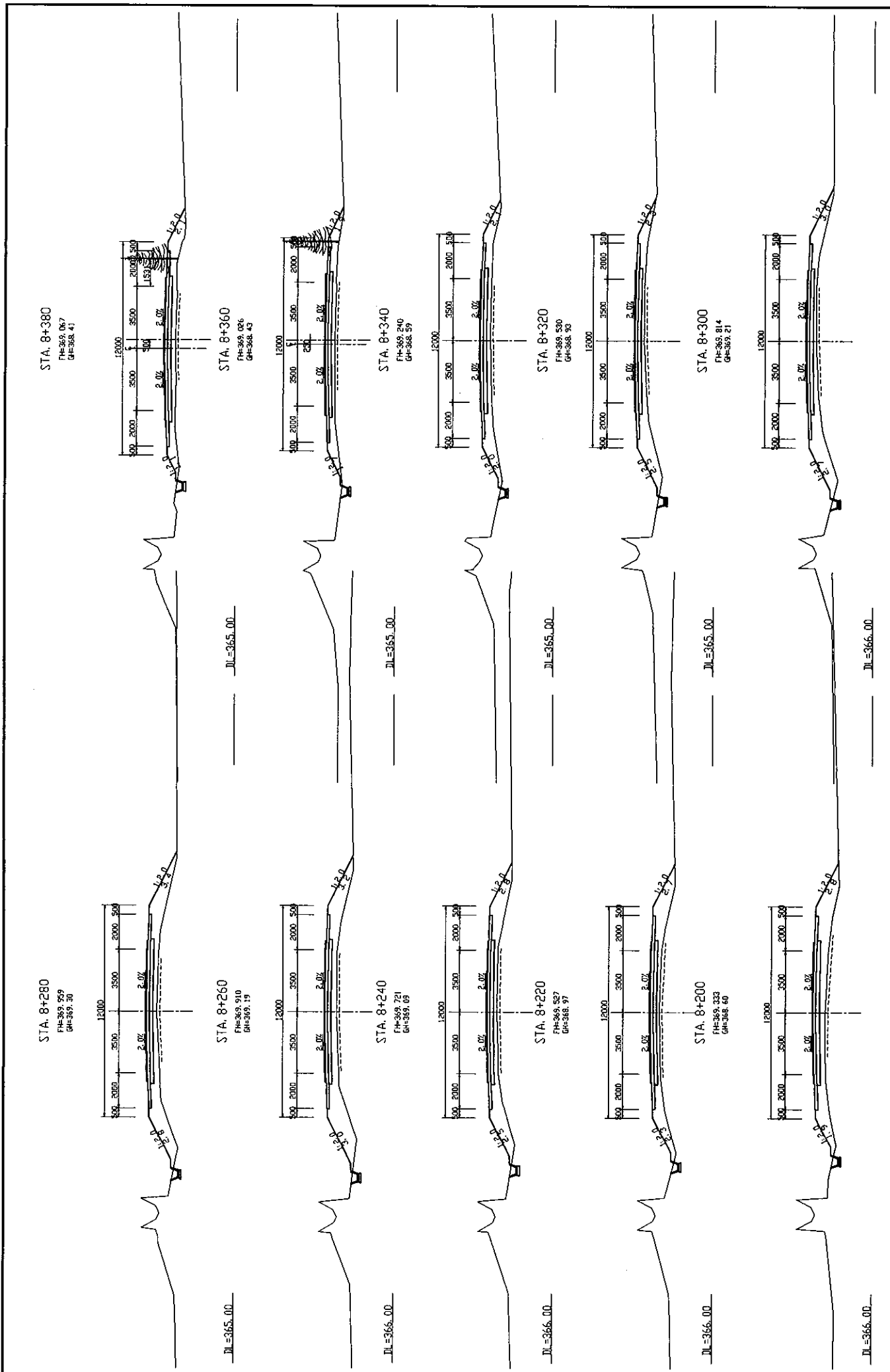
MINISTRY OF TRANSPORT REPUBLIC OF TAJIKISTAN	BASIC DESIGN ON THE PROJECT FOR IMPROVEMENT OF DUSTY-NUJINY PYANDZH ROAD IN REPUBLIC OF TAJIKISTAN	JAPAN INTERNATIONAL COOPERATION AGENCY KATAHIRA & ENGINEERS INTERNATIONAL	TITLE: CROSS SECTIONS OF ROAD (STA. 7+600 - STA. 7+780)	SCALE: 1:100	DRAWING NO.: CS-36
			REV.		



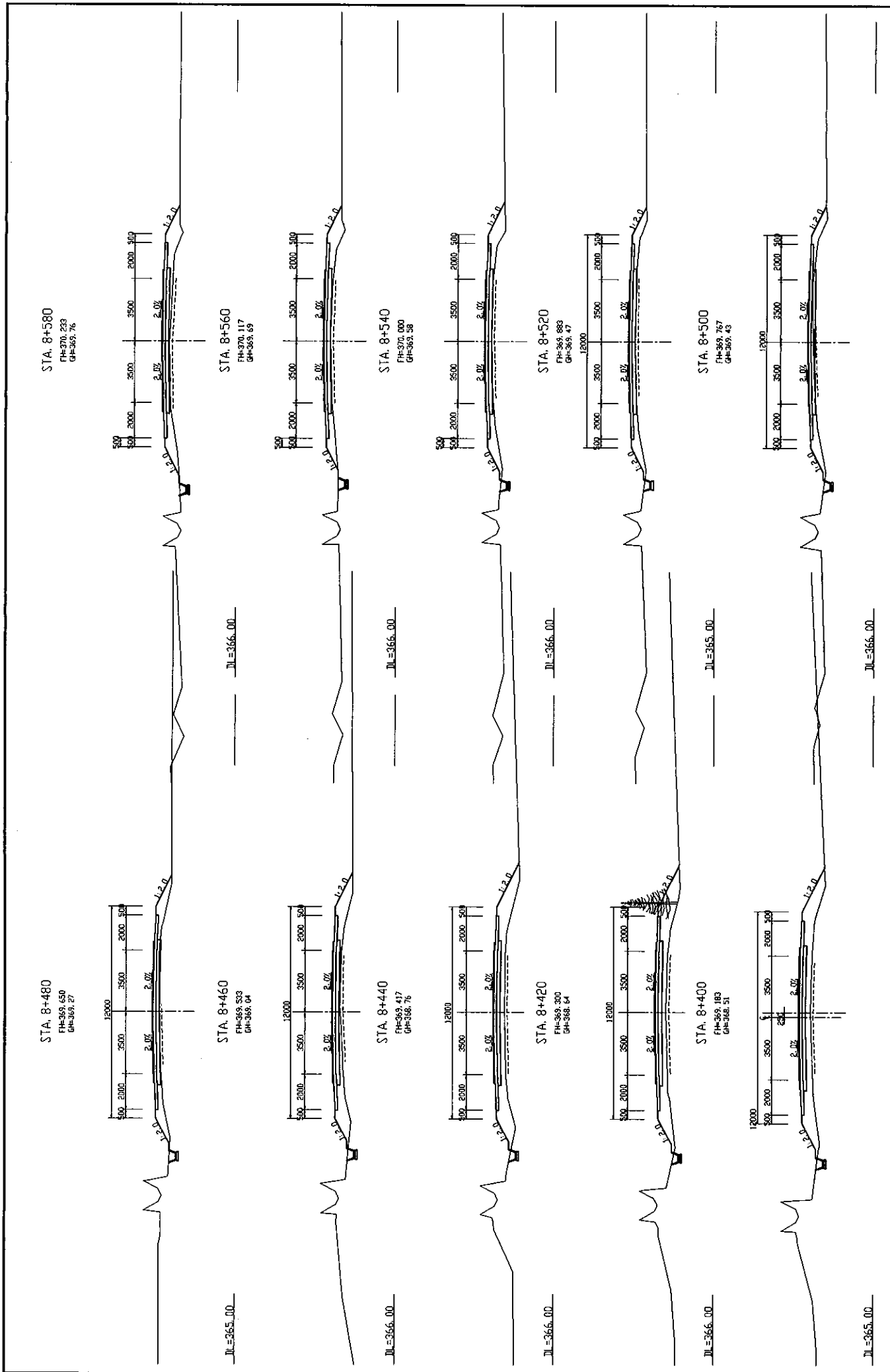
MINISTRY OF TRANSPORT REPUBLIC OF TAJIKISTAN	BASIC DESIGN ON THE PROJECT FOR IMPROVEMENT OF DUSTY-NILINY PYANDZH ROAD IN REPUBLIC OF TAJIKISTAN	JAPAN INTERNATIONAL COOPERATION AGENCY KATAHIRA & ENGINEERS INTERNATIONAL	TITLE: CROSS SECTIONS OF ROAD (STA. 7+800 - STA. 7+980)	SCALE: 1:100	DRAWING No.: CS-37
			Rev.:		



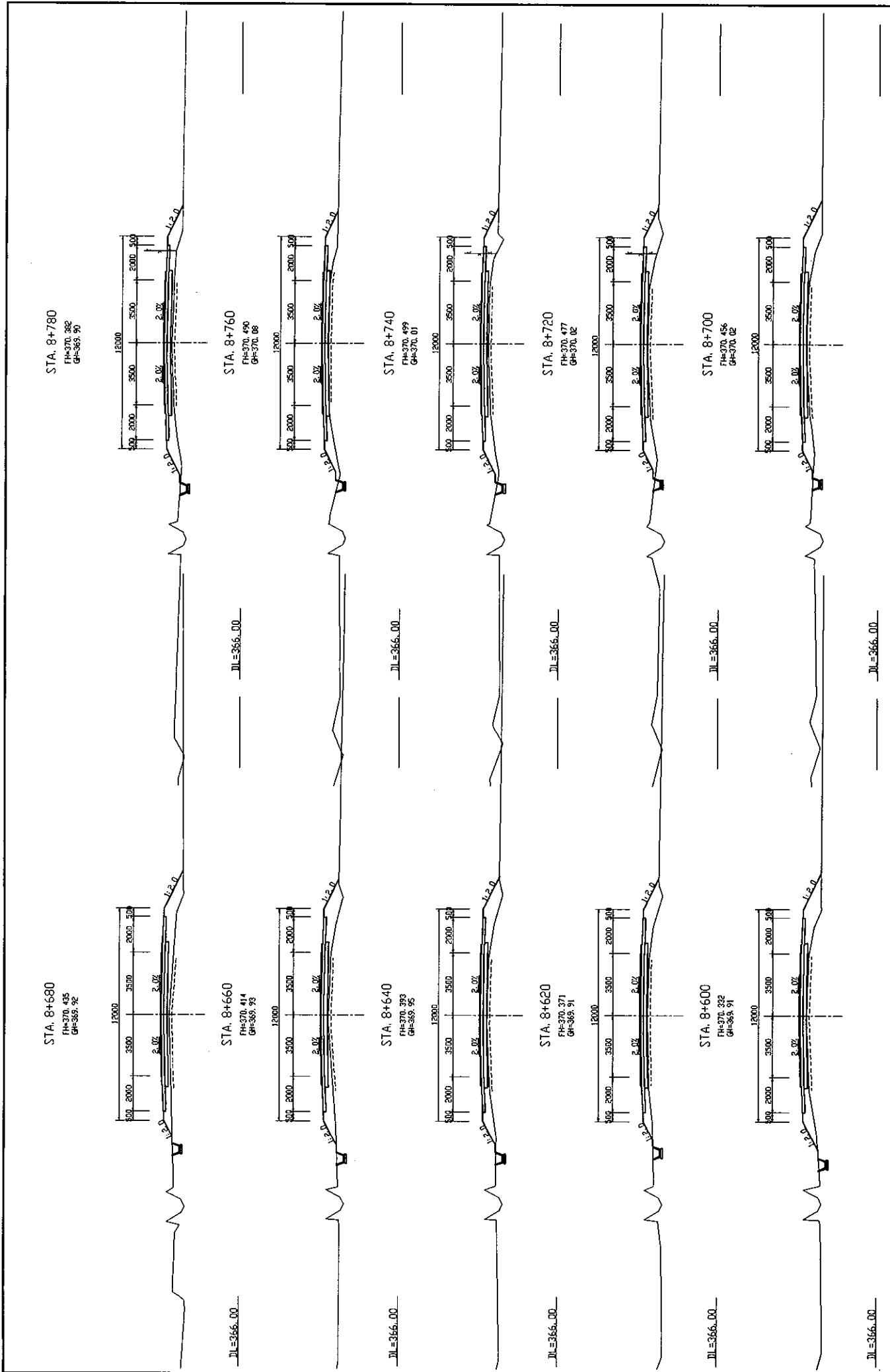
MINISTRY OF TRANSPORT REPUBLIC OF TAJIKISTAN	BASIC DESIGN ON THE PROJECT FOR IMPROVEMENT OF DUSTY-NUJNY PYANDZH ROAD IN REPUBLIC OF TAJIKISTAN	JAPAN INTERNATIONAL COOPERATION AGENCY KATAHIRA & ENGINEERS INTERNATIONAL	TITLE: CROSS SECTIONS OF ROAD (STA. 8+0 - STA. 8+180)	SCALE: 1:100	DRAWING No: CS-38
			RV:		



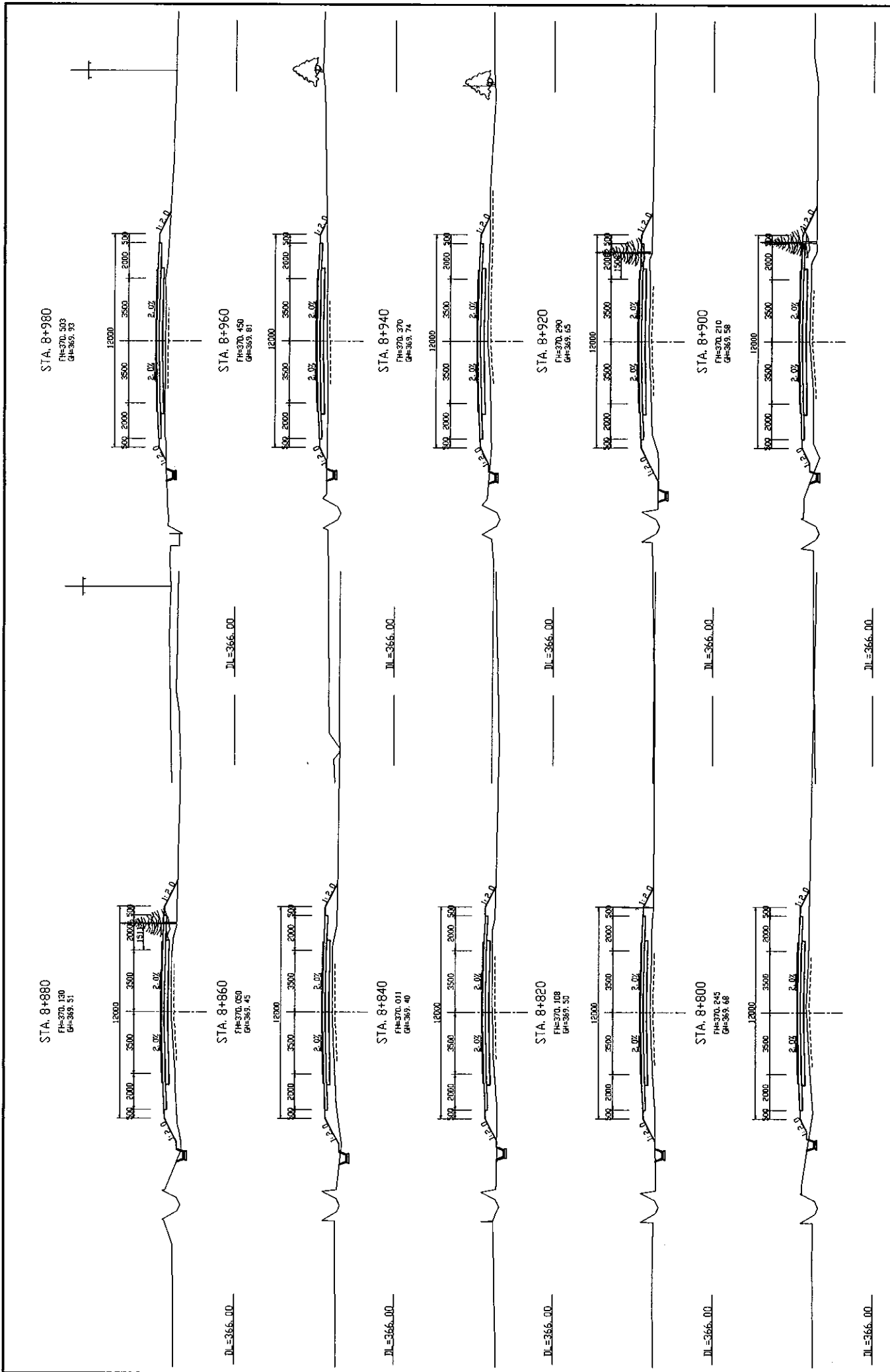
MINISTRY OF TRANSPORT REPUBLIC OF TAJIKISTAN	BASIC DESIGN ON THE PROJECT FOR IMPROVEMENT OF DUSTY-NIINY PYANDZH ROAD IN REPUBLIC OF TAJIKISTAN	JAPAN INTERNATIONAL COOPERATION AGENCY KATAHIRA & ENGINEERS INTERNATIONAL	TITLE: CROSS SECTIONS OF ROAD (STA. 8+200 - STA. 8+380)	SCALE: 1:100	DRAWING NO.: CS-39	REV.:



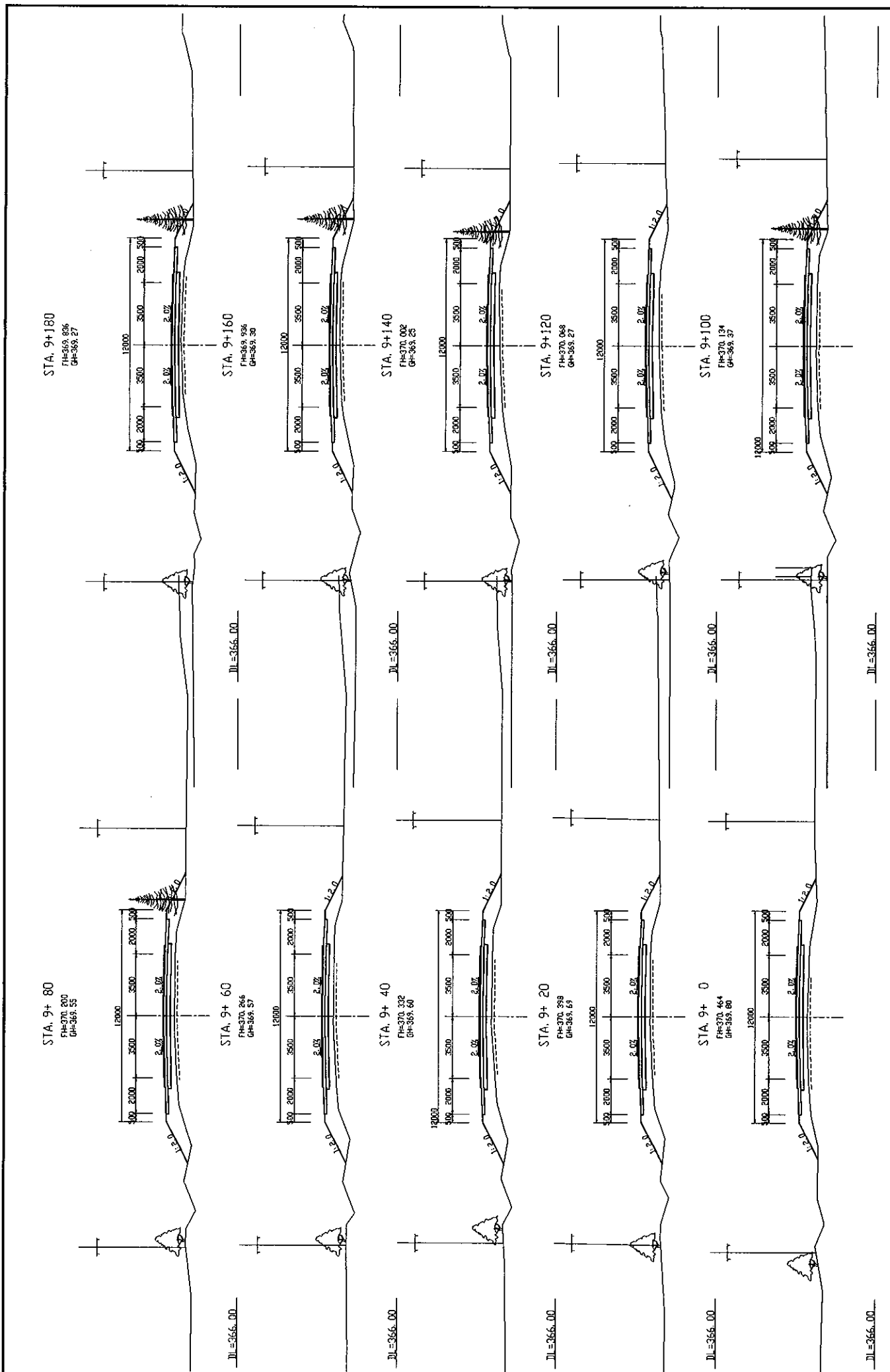
MINISTRY OF TRANSPORT REPUBLIC OF TAJIKISTAN	BASIC DESIGN ON THE PROJECT FOR IMPROVEMENT OF DUSTY-NUJINY PYANDZH ROAD IN REPUBLIC OF TAJIKISTAN	JAPAN INTERNATIONAL COOPERATION AGENCY KATAHIRA & ENGINEERS INTERNATIONAL	TITLE: CROSS SECTIONS OF ROAD (STA. 8+400 - STA. 8+580)	SCALE: 1:100	DRAWING NO.: CS-40
			NO.		



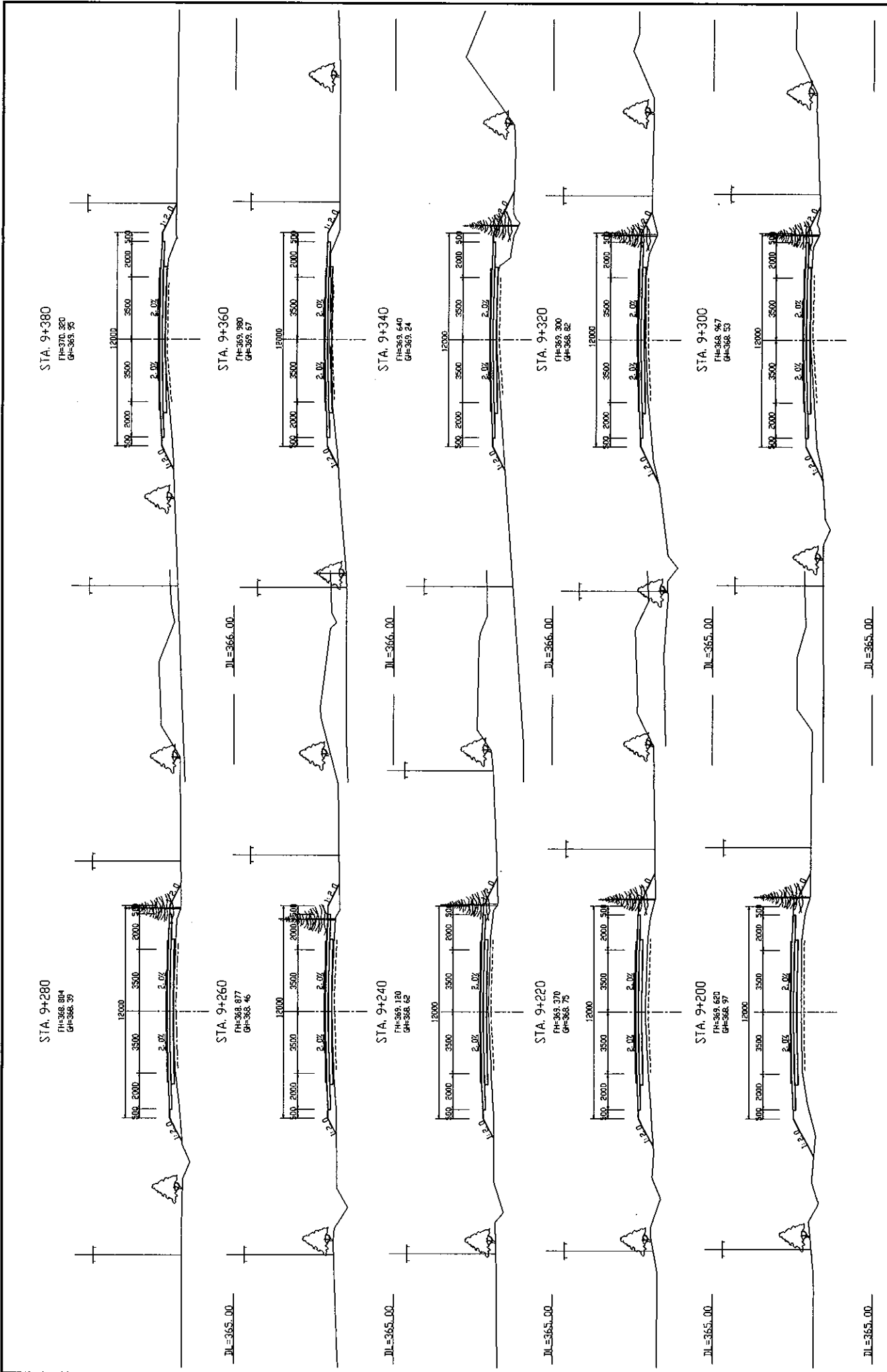
MINISTRY OF TRANSPORT REPUBLIC OF TAJIKISTAN	BASIC DESIGN ON THE PROJECT FOR IMPROVEMENT OF DUSTY-NUJNY PYANDZH ROAD IN REPUBLIC OF TAJIKISTAN	JAPAN INTERNATIONAL COOPERATION AGENCY KATAHIRA & ENGINEERS INTERNATIONAL	TITLE:	CROSS SECTIONS OF ROAD (STA. 8+600 - STA. 8+780)
			SCALE:	1:100
			DRAWING No:	CS-41
			Rev:	



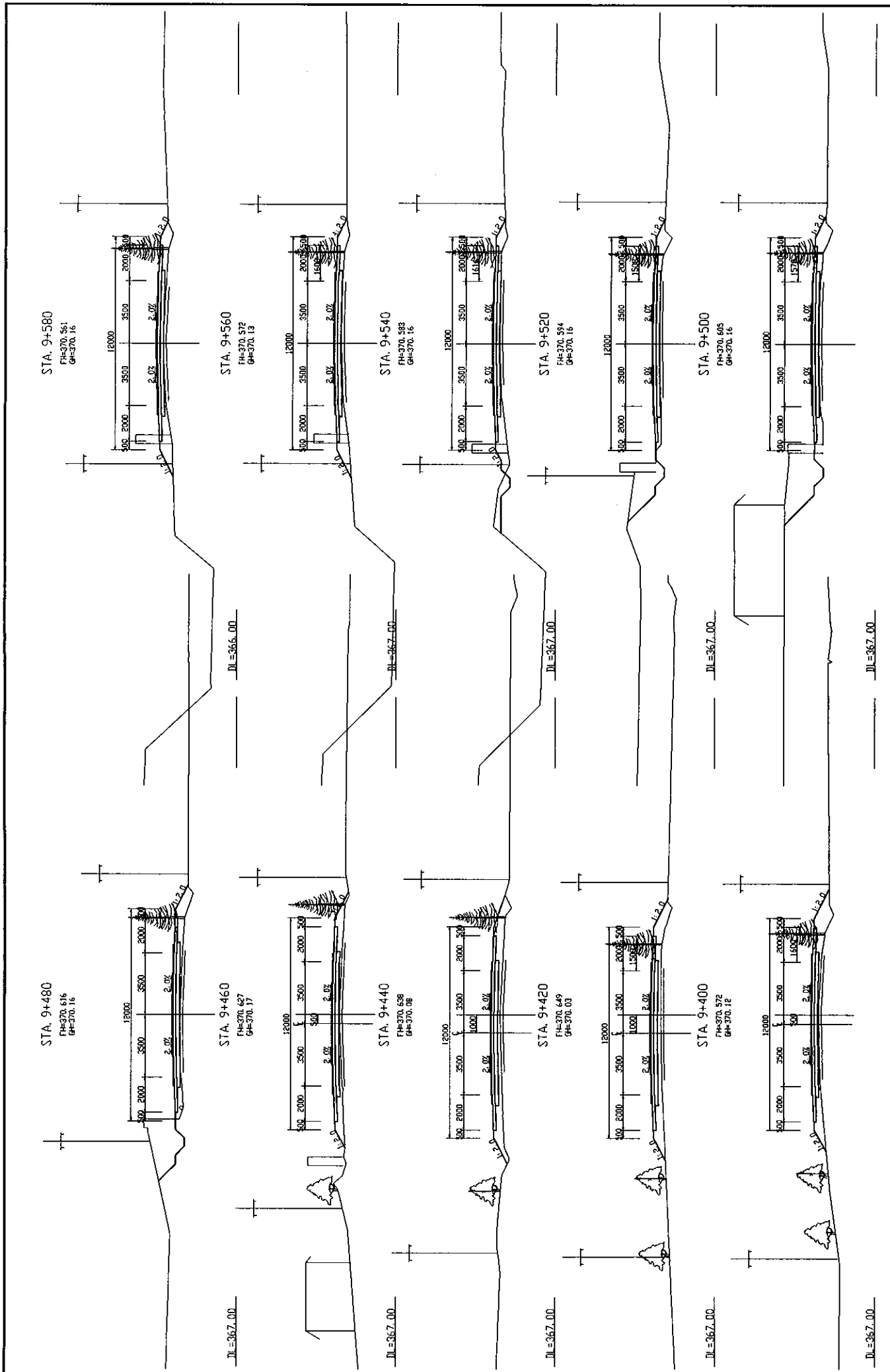
MINISTRY OF TRANSPORT REPUBLIC OF TAJIKISTAN	BASIC DESIGN ON THE PROJECT FOR IMPROVEMENT OF DUSTY-NIINY PYANDZH ROAD IN REPUBLIC OF TAJIKISTAN	JAPAN INTERNATIONAL COOPERATION AGENCY KATAHIRA & ENGINEERS INTERNATIONAL	TITLE: CROSS SECTIONS OF ROAD (STA. 8+800 - STA. 8+980)	SCALE: 1:100	DRAWING NO.: CS-42
			RD.:		



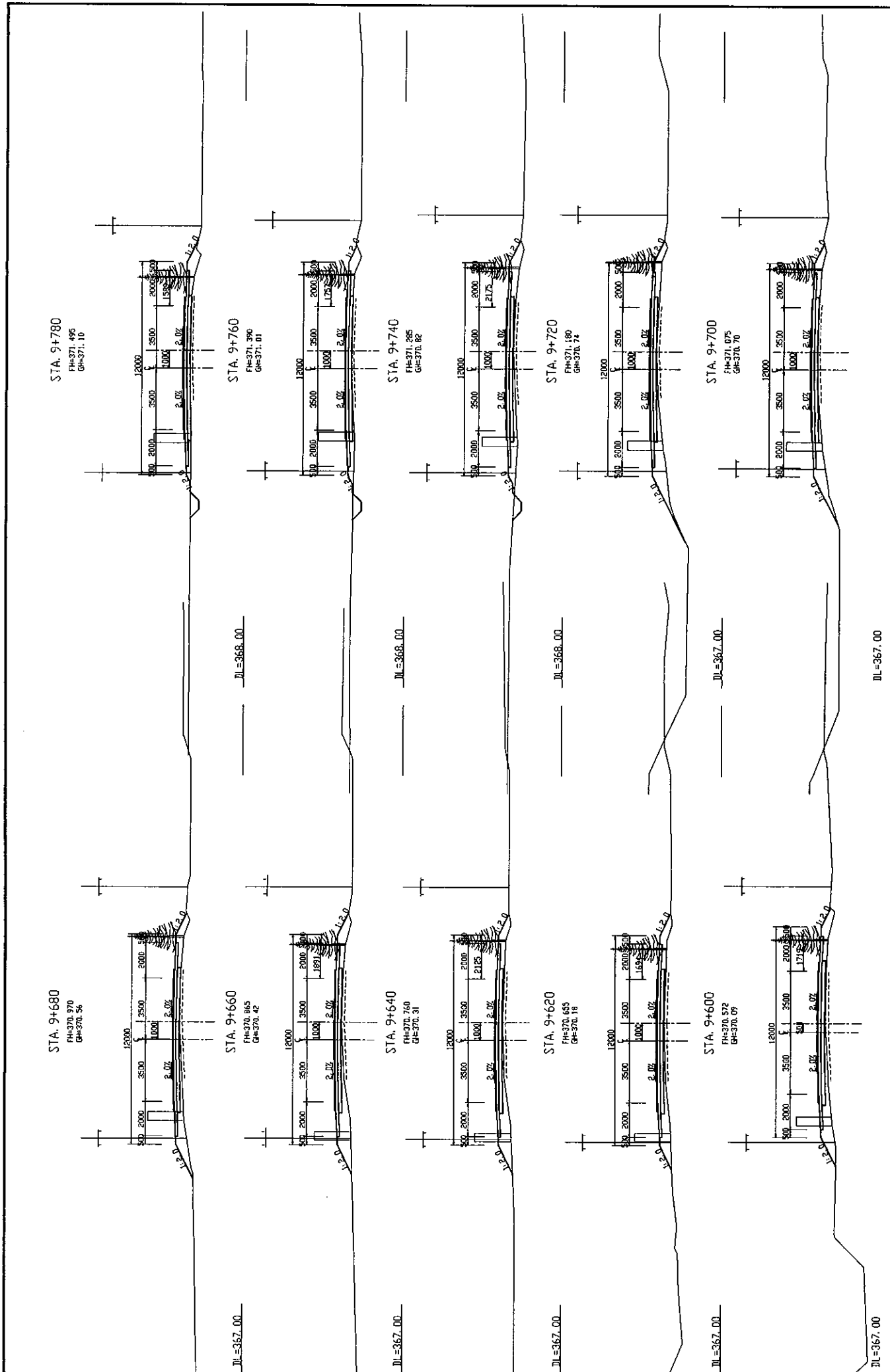
MINISTRY OF TRANSPORT REPUBLIC OF TAJIKISTAN	BASIC DESIGN ON THE PROJECT FOR IMPROVEMENT OF DUSTY-NUINY PYANDZH ROAD IN REPUBLIC OF TAJIKISTAN	JAPAN INTERNATIONAL COOPERATION AGENCY KATAHIRA & ENGINEERS INTERNATIONAL	TITLE: CROSS SECTIONS OF ROAD (STA. 9+0 - STA. 9+180)	SCALE: 1:100	DRAWING NO.: CS-43
			REV.		



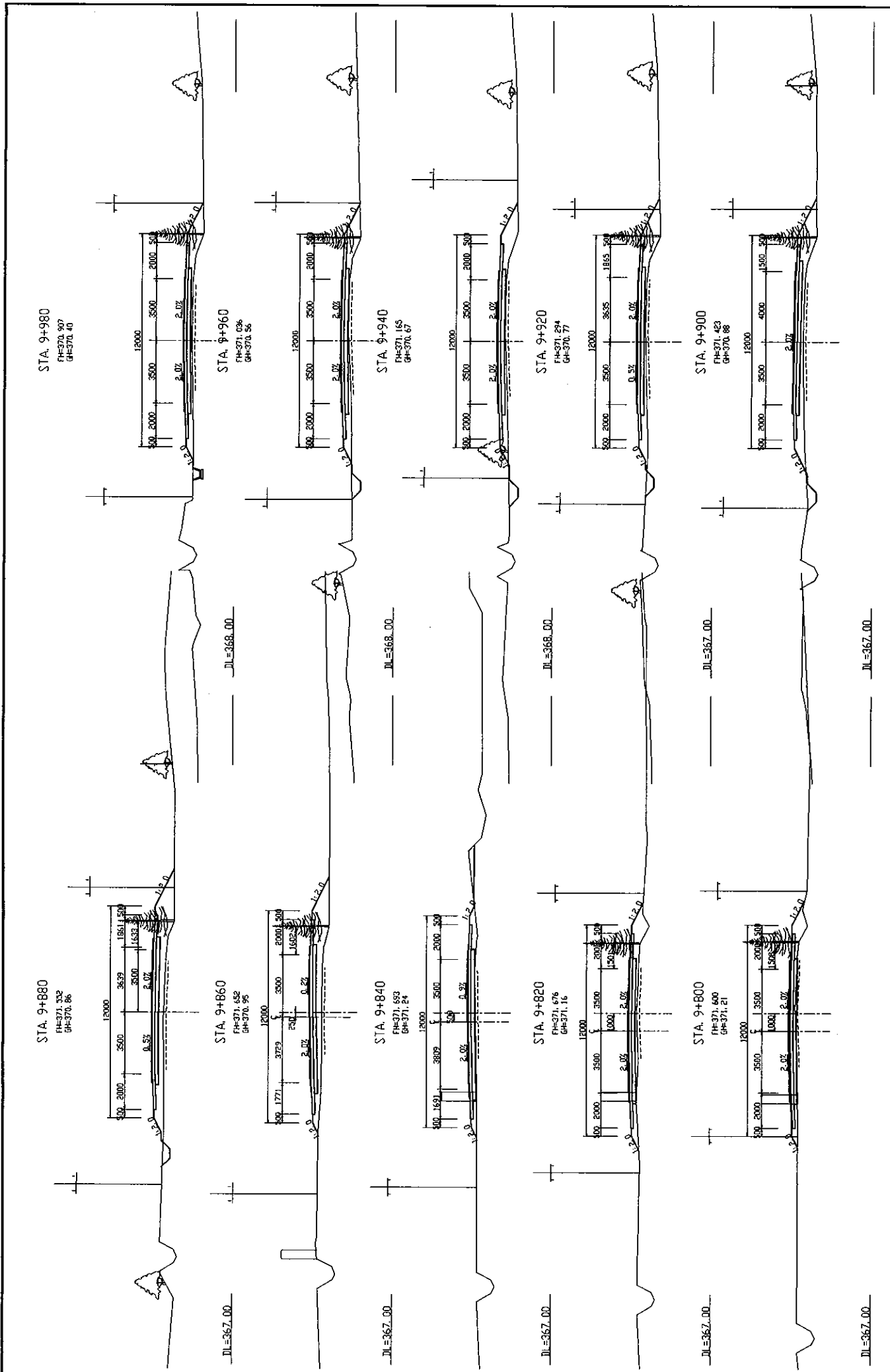
MINISTRY OF TRANSPORT REPUBLIC OF TAJIKISTAN	BASIC DESIGN ON THE PROJECT FOR IMPROVEMENT OF DUSTYNIJINY PYANDZH ROAD IN REPUBLIC OF TAJIKISTAN	JAPAN INTERNATIONAL COOPERATION AGENCY KATAHIRA & ENGINEERS INTERNATIONAL	TITLE: CROSS SECTIONS OF ROAD (STA. 9+200 - STA. 9+380)	SCALE: 1:100	DRAWING NO.: CS-44
			NO.:		



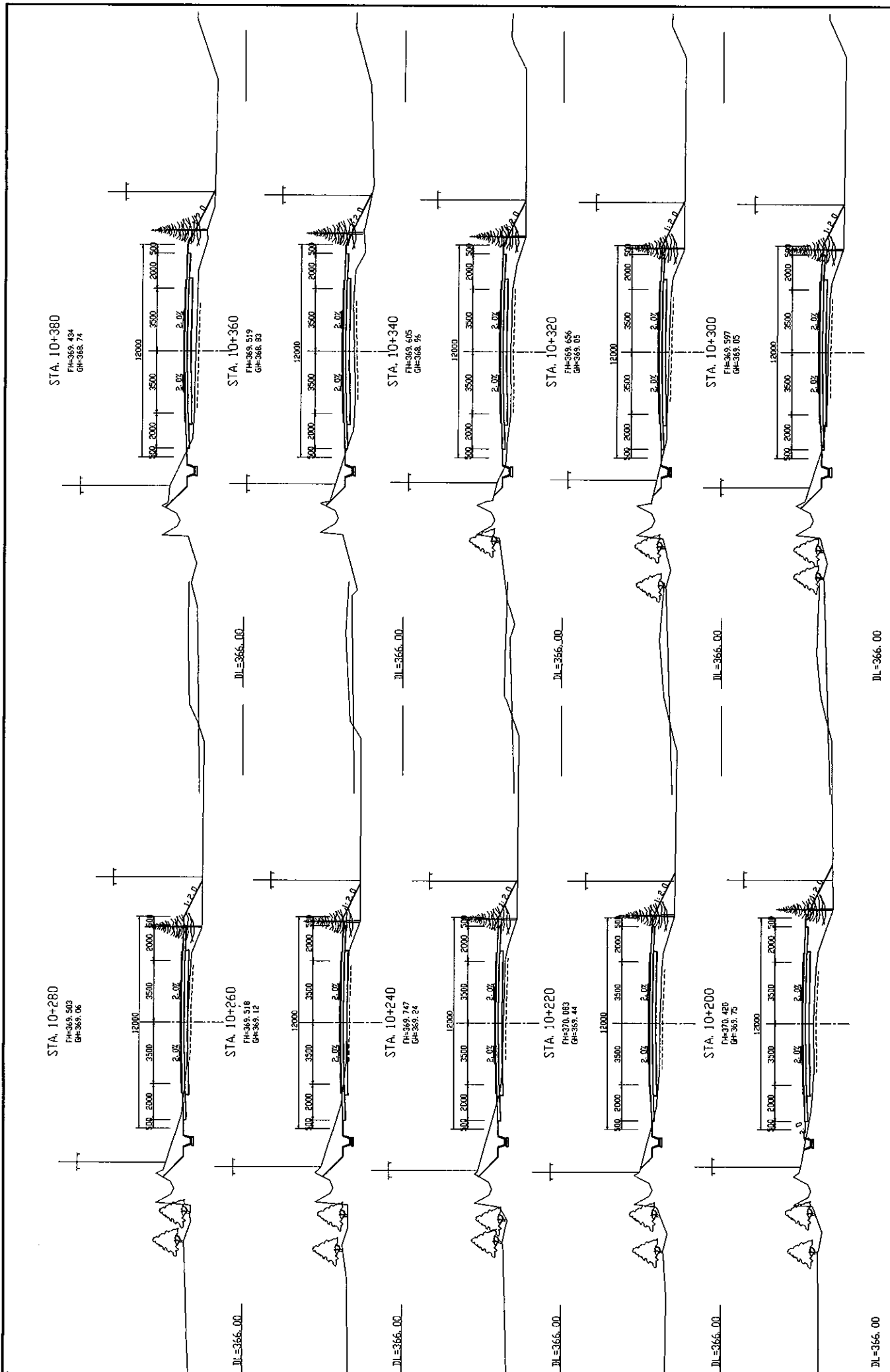
MINISTRY OF TRANSPORT REPUBLIC OF TAJIKISTAN	BASIC DESIGN ON THE PROJECT FOR IMPROVEMENT OF DUSTY-NIJINY PYANDZH ROAD IN REPUBLIC OF TAJIKISTAN	JAPAN INTERNATIONAL COOPERATION AGENCY KATAHIRA & ENGINEERS INTERNATIONAL	TITLE:	DRAWING NO.:
			CROSS SECTIONS OF ROAD (STA. 9+400 - STA. 9+580)	CS-45
			SCALE:	REV.:
			1:100	



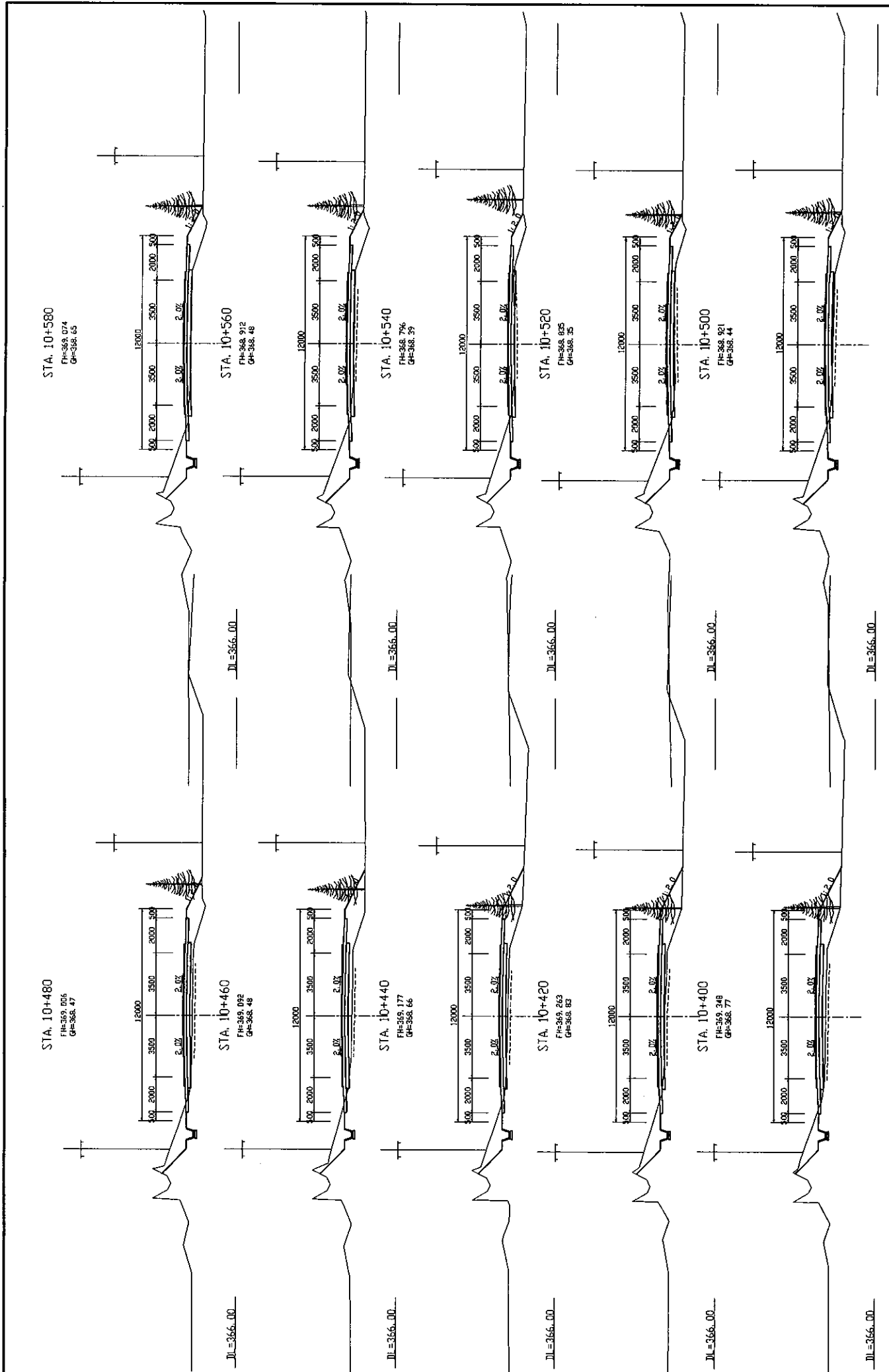
MINISTRY OF TRANSPORT REPUBLIC OF TAJIKISTAN	BASIC DESIGN ON THE PROJECT FOR IMPROVEMENT OF DUSTY-NUJINY PYANDZH ROAD IN REPUBLIC OF TAJIKISTAN	JAPAN INTERNATIONAL COOPERATION AGENCY KATAHIRA & ENGINEERS INTERNATIONAL	TITLE: CROSS SECTIONS OF ROAD (STA. 9+600 - STA. 9+780)	SCALE: 1:100	DRAWING No.: CS-46
			Rev.:		



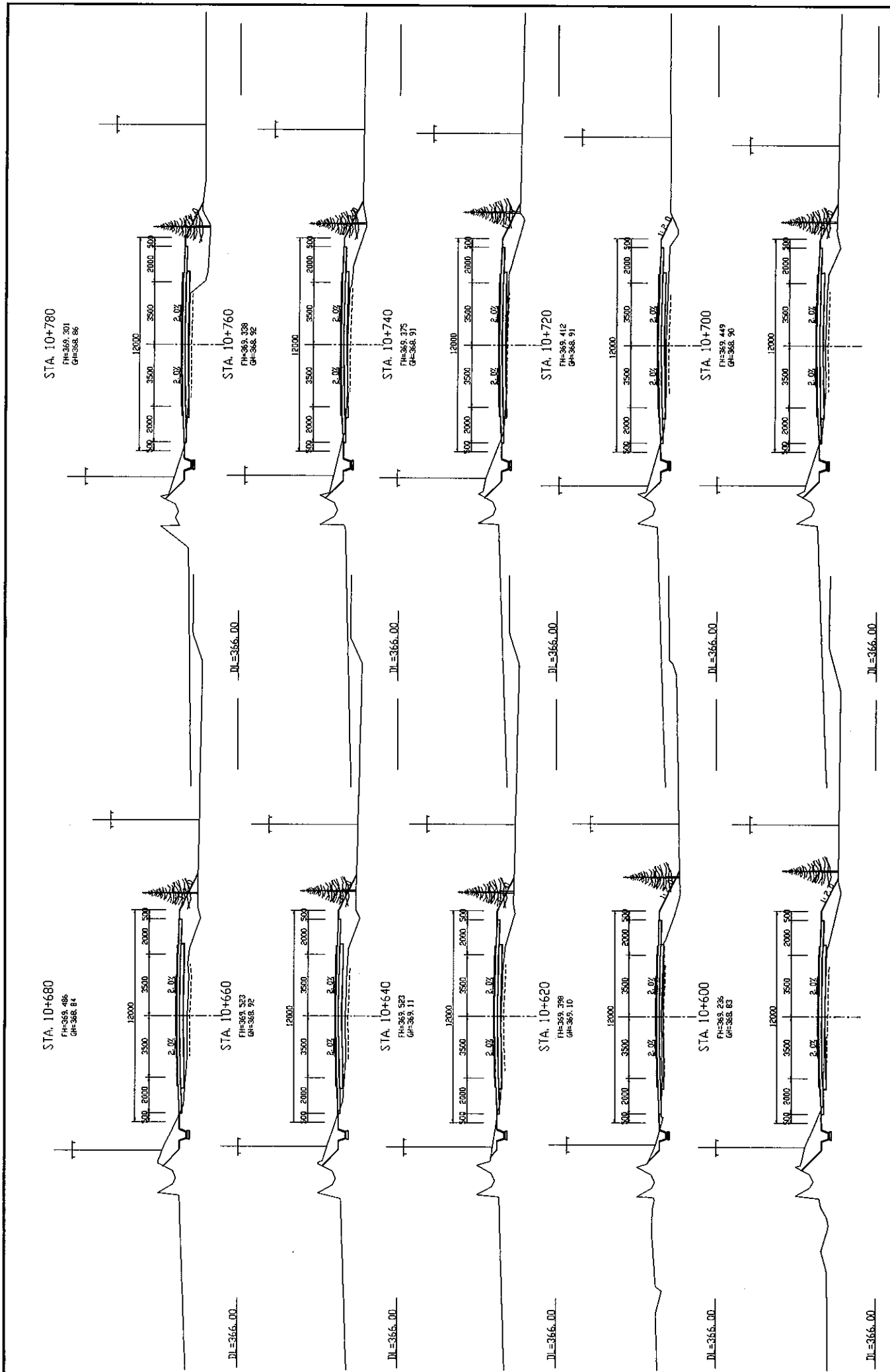
MINISTRY OF TRANSPORT REPUBLIC OF TAJIKISTAN	BASIC DESIGN ON THE PROJECT FOR IMPROVEMENT OF DUSTY-NUJINY PYANDZH ROAD IN REPUBLIC OF TAJIKISTAN	JAPAN INTERNATIONAL COOPERATION AGENCY KATAHIRA & ENGINEERS INTERNATIONAL	TITLE:	CROSS SECTIONS OF ROAD (STA. 9+800 - STA. 9+980)	SCALE:	1:100	DRAWING NO:	CS-47	No.
			DL=367.00	DL=367.00	DL=367.00	DL=367.00	DL=367.00	DL=367.00	DL=367.00



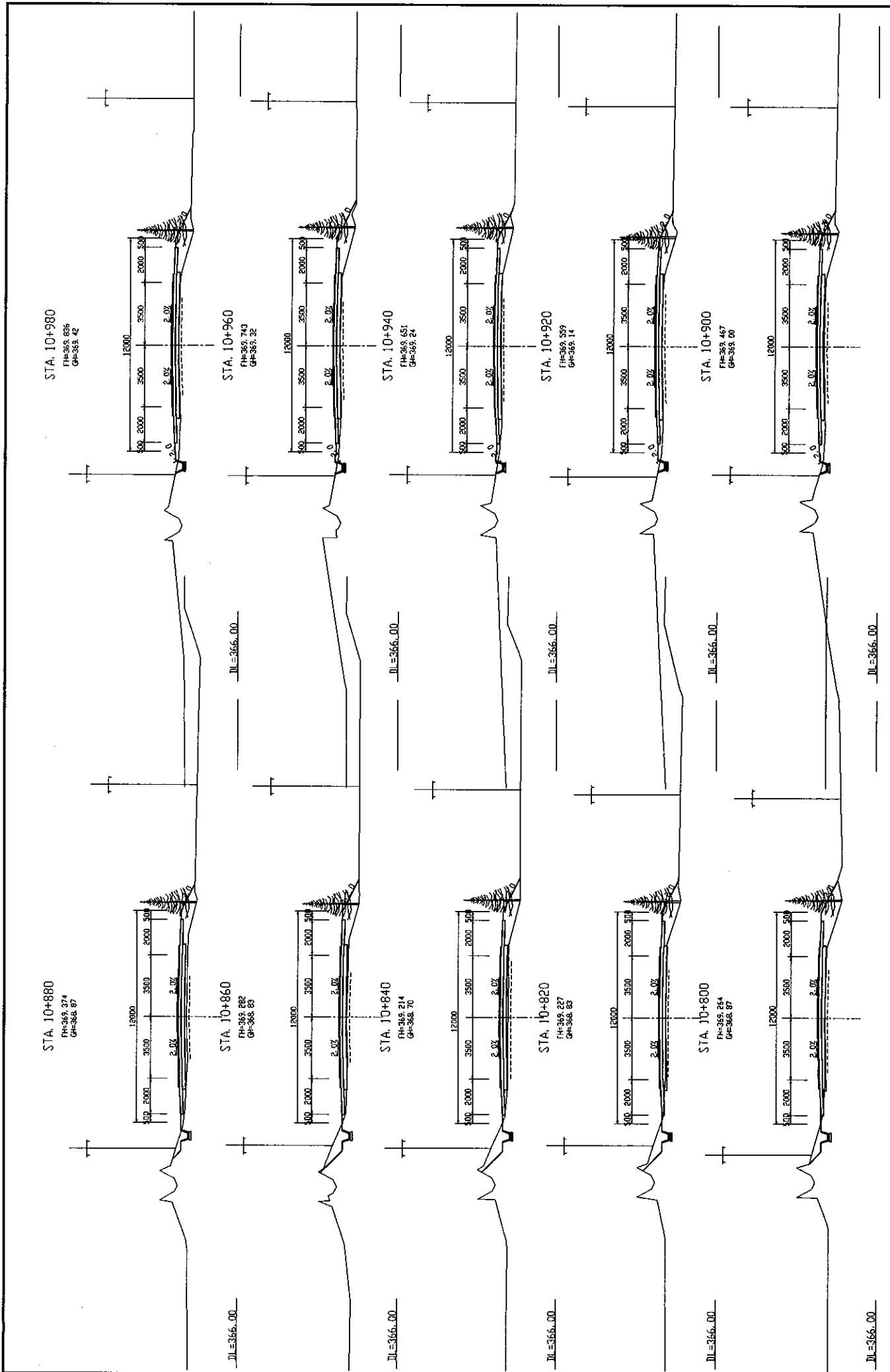
MINISTRY OF TRANSPORT REPUBLIC OF TAJIKISTAN	BASIC DESIGN ON THE PROJECT FOR IMPROVEMENT OF DUSTY-NUJNY PYANDZH ROAD IN REPUBLIC OF TAJIKISTAN	JAPAN INTERNATIONAL COOPERATION AGENCY KATAHIRA & ENGINEERS INTERNATIONAL	TITLE: CROSS SECTIONS OF ROAD (STA. 10+200 - STA. 10+380)	SCALE: 1:100	DRAWING No.: CS-49
			DL = 3666.00	DL = 3666.00	DL = 3666.00



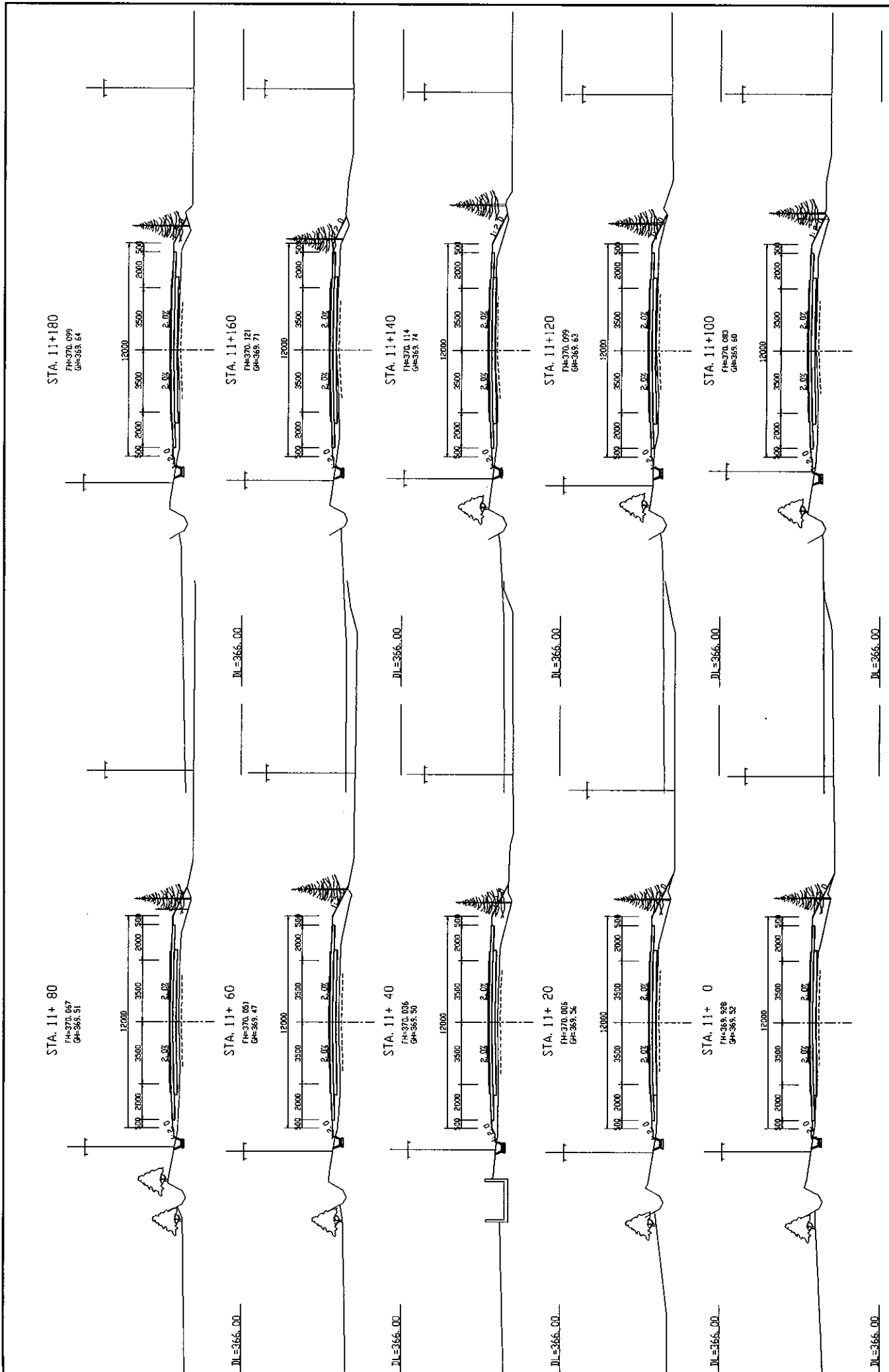
MINISTRY OF TRANSPORT REPUBLIC OF TAJIKISTAN	BASIC DESIGN ON THE PROJECT FOR IMPROVEMENT OF DUSTY-NUJINY PYANDZH ROAD IN REPUBLIC OF TAJIKISTAN	JAPAN INTERNATIONAL COOPERATION AGENCY KATAHIRA & ENGINEERS INTERNATIONAL	TITLE: CROSS SECTIONS OF ROAD (STA. 10+400 - STA. 10+580)	SCALE: 1:100	DRAWING NO.: CS-50



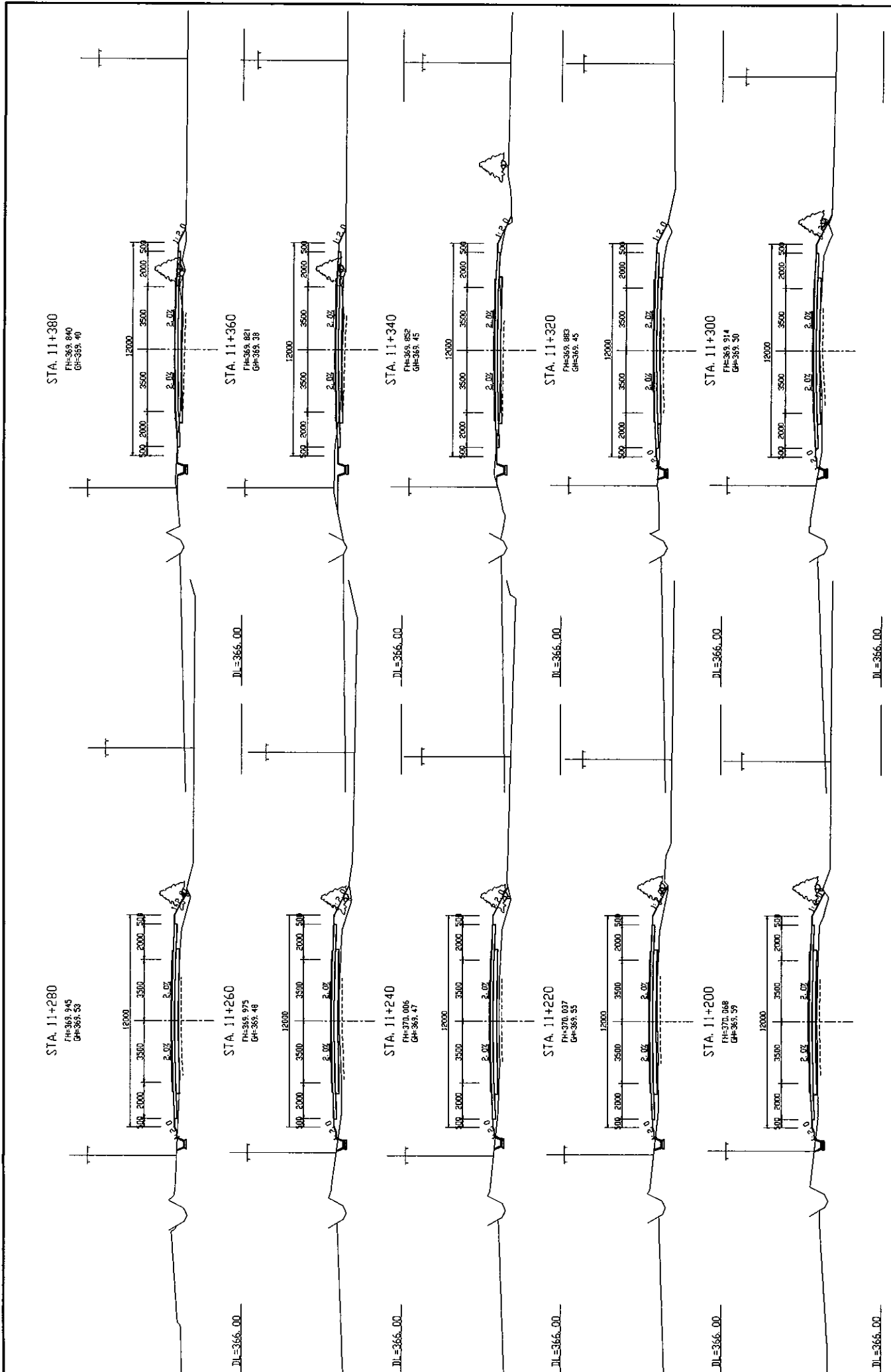
MINISTRY OF TRANSPORT REPUBLIC OF TAJIKISTAN	BASIC DEGIN ON THE PROJECT FOR IMPROVEMENT OF DUSTY-NUJINY PYANDZH ROAD IN REPUBLIC OF TAJIKISTAN	JAPAN INTERNATIONAL COOPERATION AGENCY KATAHIRA & ENGINEERS INTERNATIONAL	TITLE: CROSS SECTIONS OF ROAD (STA. 10+600 - STA. 10+780)	SCALE: 1:100	DRAWING NO.: CS-51
			Rev.:		



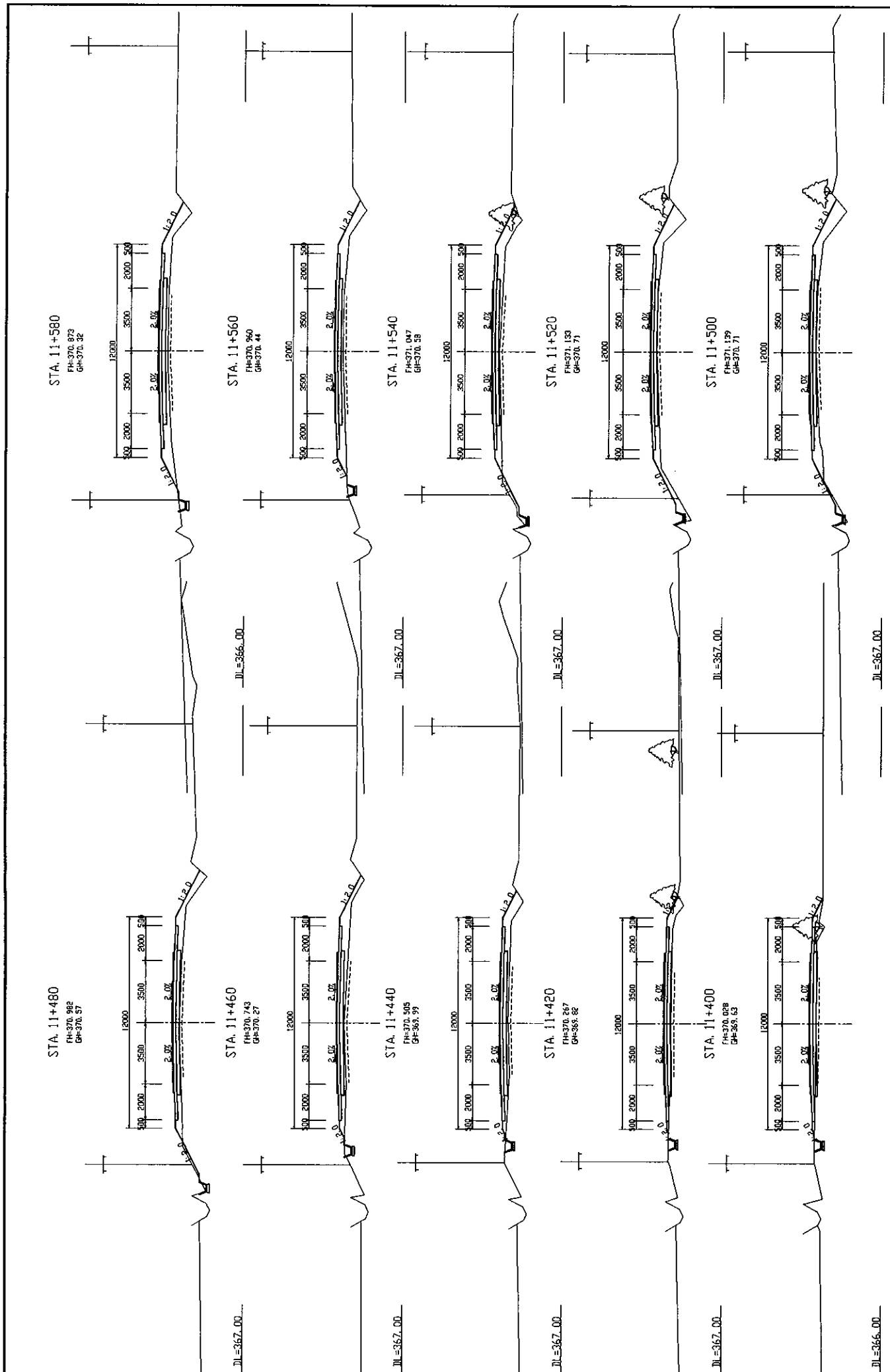
MINISTRY OF TRANSPORT REPUBLIC OF TAJIKISTAN	BASIC DESIGN ON THE PROJECT FOR IMPROVEMENT OF DUSTY-NUJINY PYANDZH ROAD IN REPUBLIC OF TAJIKISTAN	JAPAN INTERNATIONAL COOPERATION AGENCY KATAHIRA & ENGINEERS INTERNATIONAL	TITLE: CROSS SECTIONS OF ROAD (STA. 10+800 - STA. 10+980)	SCALE: 1:100	DRAWING NO.: CS-52
			NO.:		



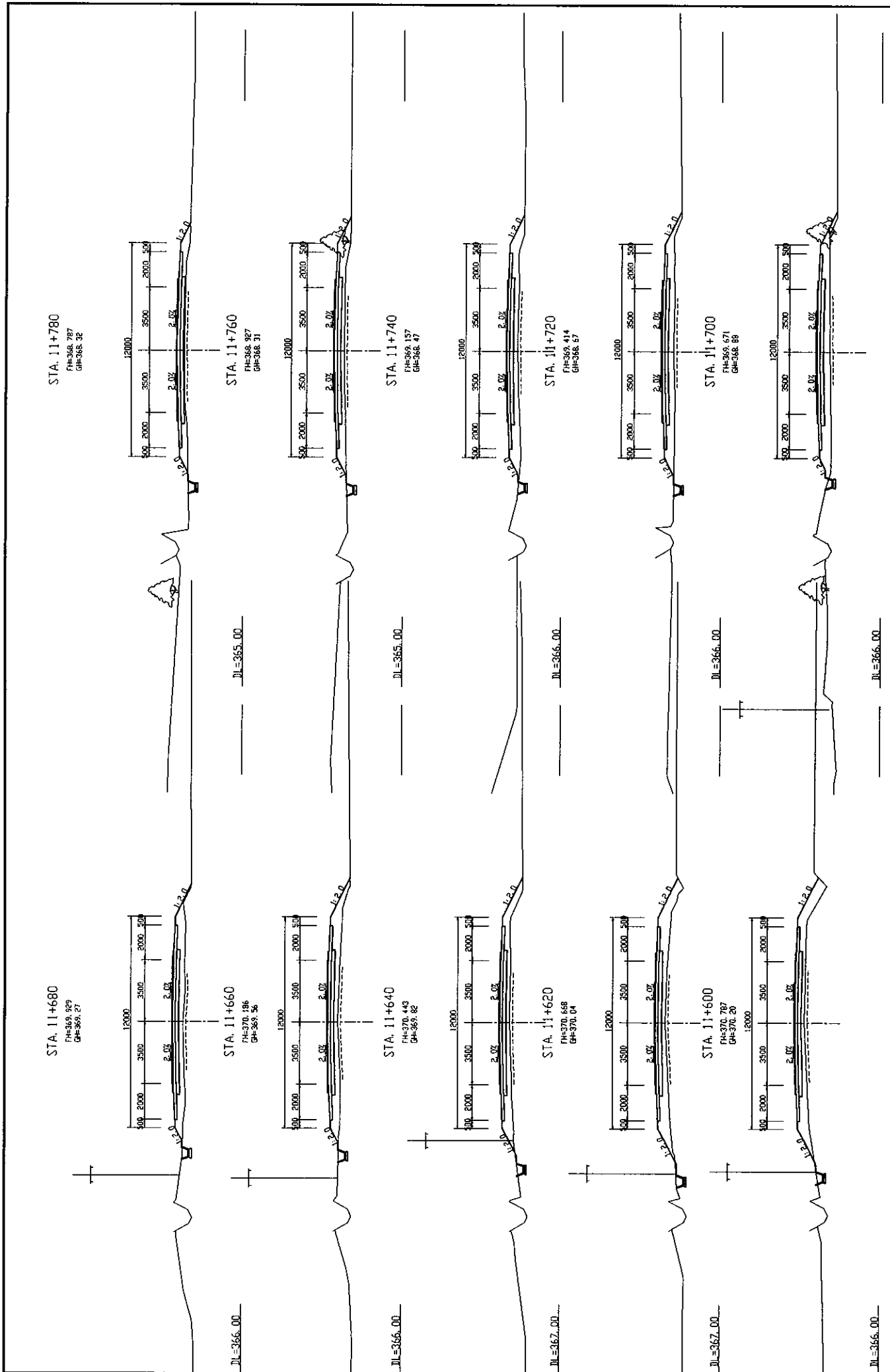
MINISTRY OF TRANSPORT REPUBLIC OF TAJIKISTAN	BASIC DESIGN ON THE PROJECT FOR IMPROVEMENT OF DUSTY-NIINY PYANDZH ROAD IN REPUBLIC OF TAJIKISTAN	JAPAN INTERNATIONAL COOPERATION AGENCY KATAHIRA & ENGINEERS INTERNATIONAL	TITLE: CROSS SECTIONS OF ROAD (STA. 11+0 - STA. 11+180)	SCALE: 1:100	DRAWING NO.: CS-53
				No.	Rev.



MINISTRY OF TRANSPORT REPUBLIC OF TAJIKISTAN	BASIC DESIGN ON THE PROJECT FOR IMPROVEMENT OF DUSTY-NUJINY PYANDZH ROAD IN REPUBLIC OF TAJIKISTAN	JAPAN INTERNATIONAL COOPERATION AGENCY KATAHIRA & ENGINEERS INTERNATIONAL	TITLE: CROSS SECTIONS OF ROAD (STA. 11+240 - STA. 11+380)	SCALE: 1:100	DRAWING NO.: CS-54
				RV:	



MINISTRY OF TRANSPORT REPUBLIC OF TAJIKISTAN	BASIC DESIGN ON THE PROJECT FOR IMPROVEMENT OF DUSTY-NUJNY PYANDZH ROAD IN REPUBLIC OF TAJIKISTAN	JAPAN INTERNATIONAL COOPERATION AGENCY KATAHIRA & ENGINEERS INTERNATIONAL	TITLE: CROSS SECTIONS OF ROAD (STA. 11+400 - STA. 11+580)	SCALE: 1:100	DRAWING No: CS-55
			Rev:		



STA. 11+780
FH=365.787
GH=366.28

STA. 11+760
FH=365.927
GH=366.31

STA. 11+740
FH=365.157
GH=366.47

STA. 11+720
FH=365.414
GH=366.57

STA. 11+700
FH=365.671
GH=366.88

STA. 11+680
FH=369.829
GH=369.27

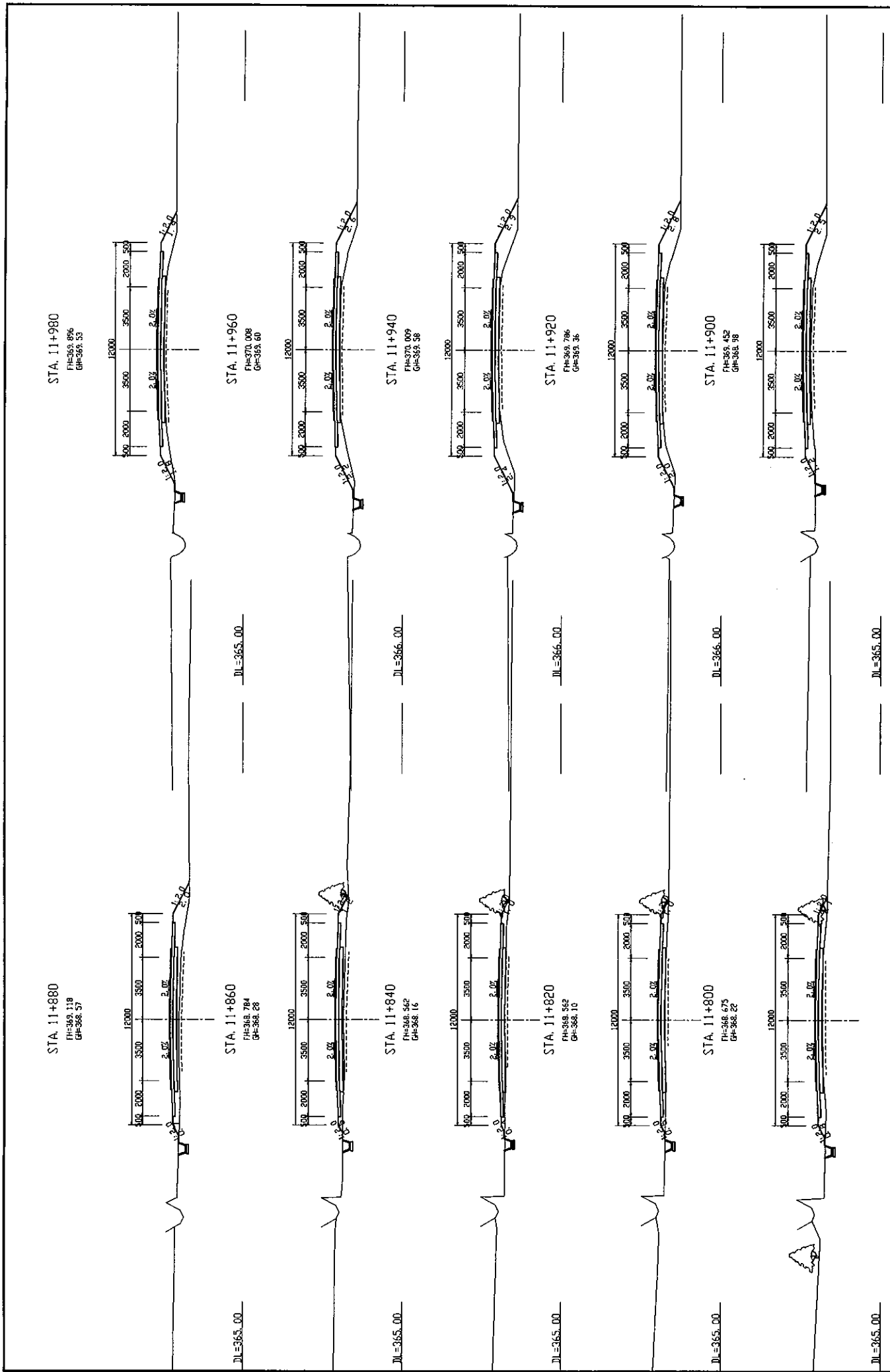
STA. 11+660
FH=370.186
GH=369.56

STA. 11+640
FH=370.443
GH=369.86

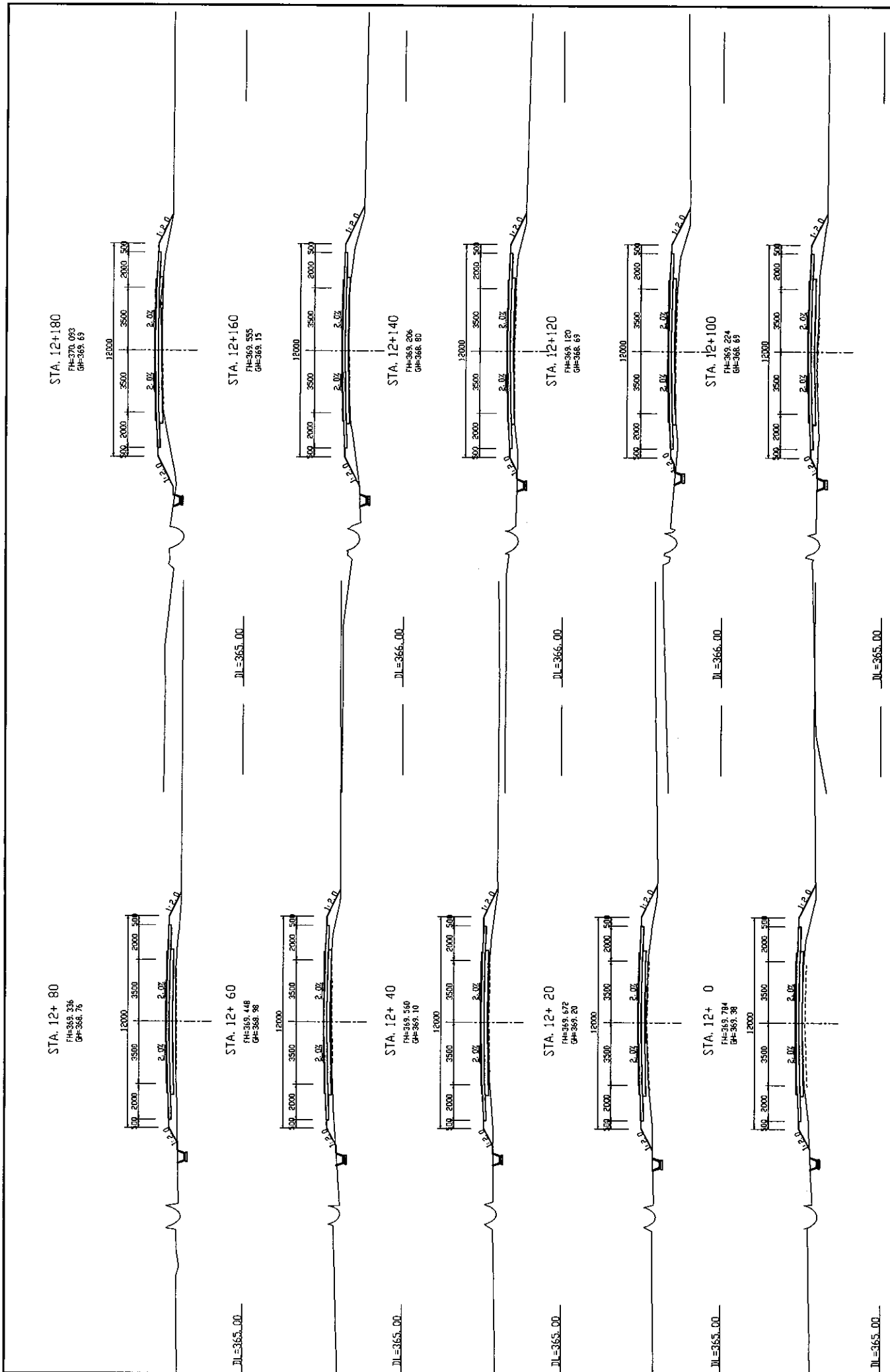
STA. 11+620
FH=370.668
GH=370.04

STA. 11+600
FH=370.787
GH=370.20

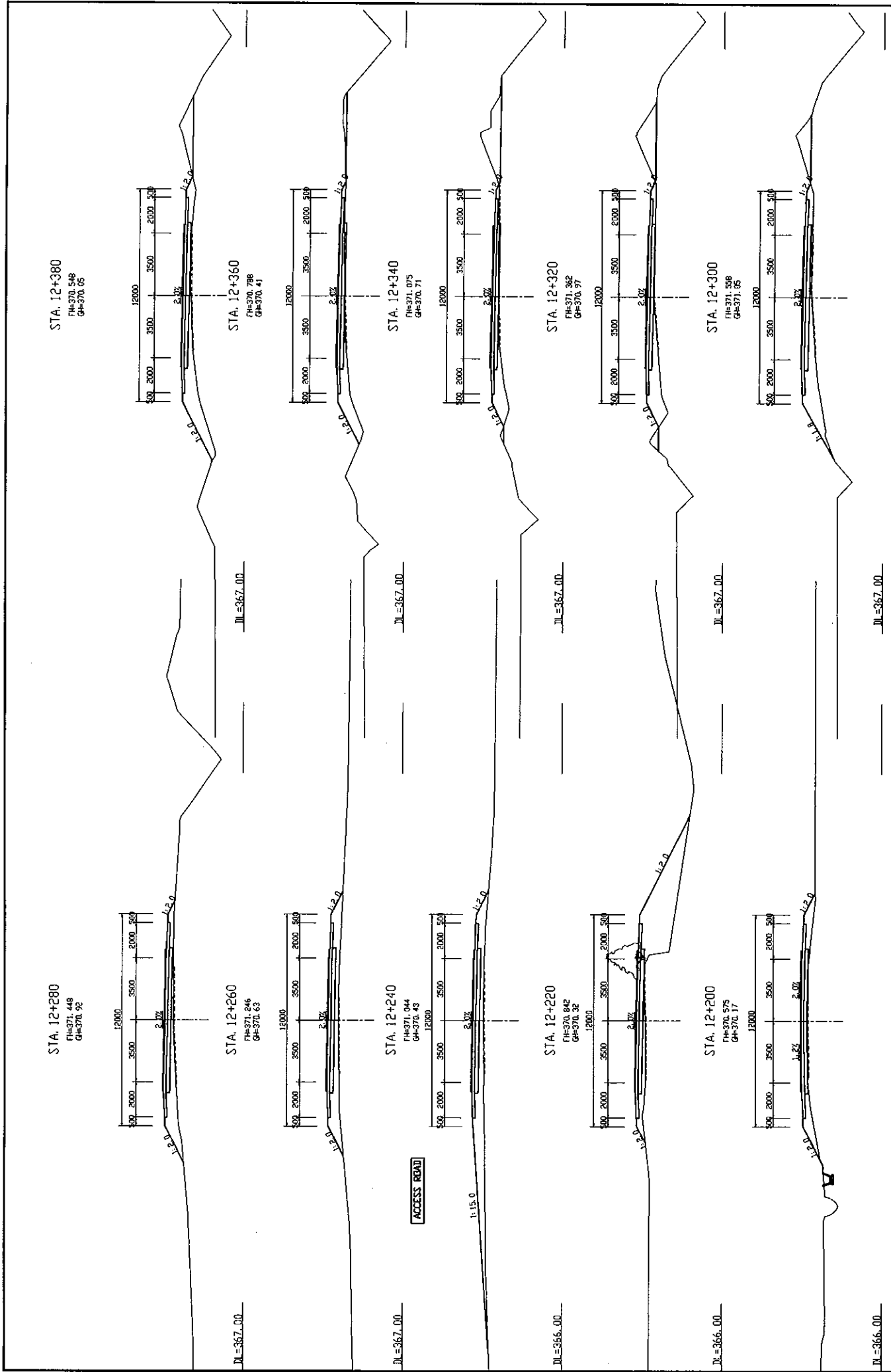
MINISTRY OF TRANSPORT REPUBLIC OF TAJIKISTAN	BASIC DESIGN ON THE PROJECT FOR IMPROVEMENT OF DUSTY-NIJINY PYANDZH ROAD IN REPUBLIC OF TAJIKISTAN	JAPAN INTERNATIONAL COOPERATION AGENCY KATAHIRA & ENGINEERS INTERNATIONAL	TITLE: CROSS SECTIONS OF ROAD (STA. 11+600 - STA. 11+780)	SCALE: 1:100	DRAWING No: CS-56
			Rev:		



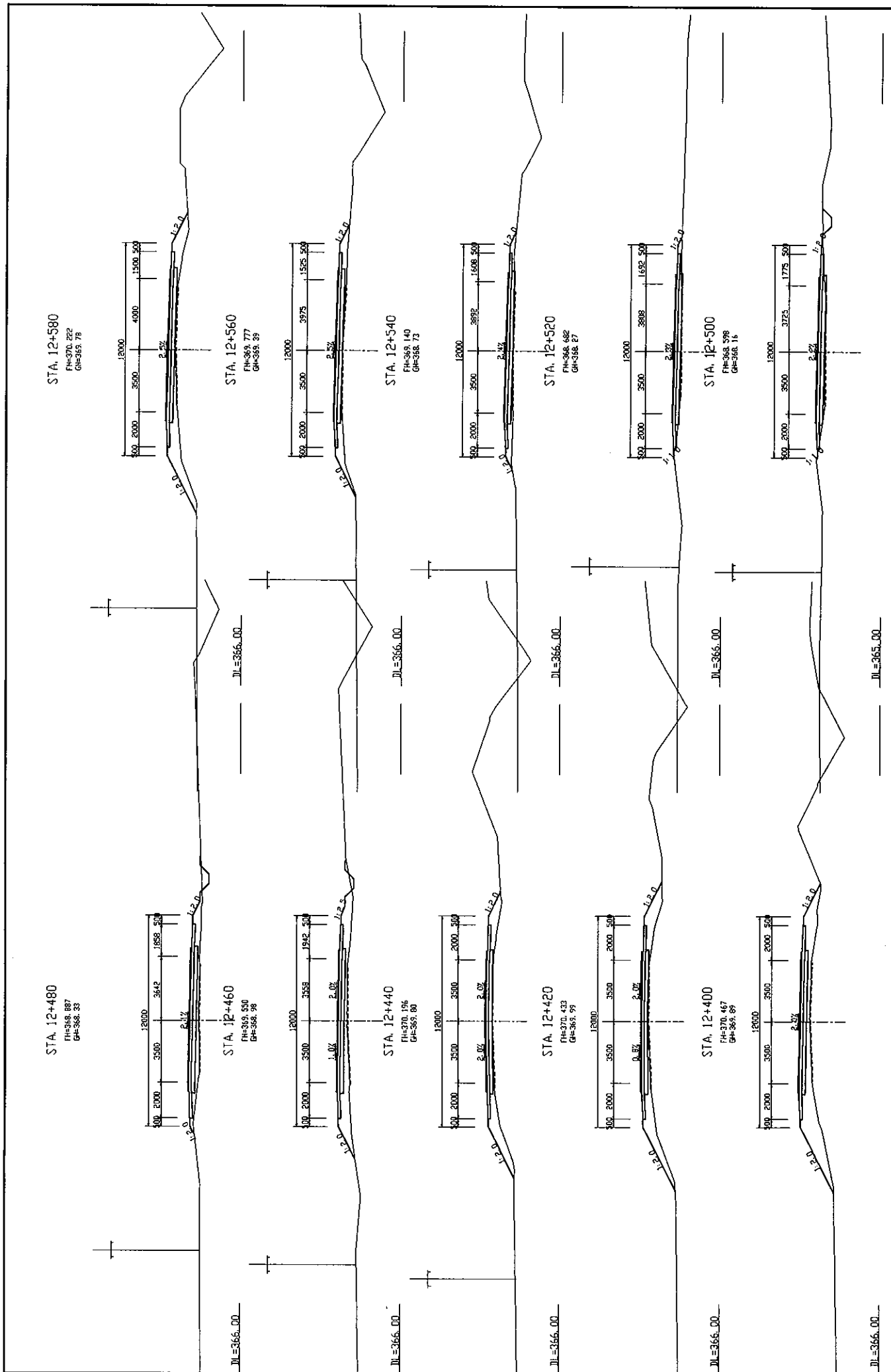
MINISTRY OF TRANSPORT REPUBLIC OF TAJIKISTAN	BASIC DESIGN ON THE PROJECT FOR IMPROVEMENT OF DUSTY-NUINY PYANDZH ROAD IN REPUBLIC OF TAJIKISTAN	JAPAN INTERNATIONAL COOPERATION AGENCY KATAHIRA & ENGINEERS INTERNATIONAL	TITLE: CROSS SECTIONS OF ROAD (STA. 11+800 - STA. 11+980)	SCALE: 1:100	DRAWING NO.: CS-57
				Rev.:	



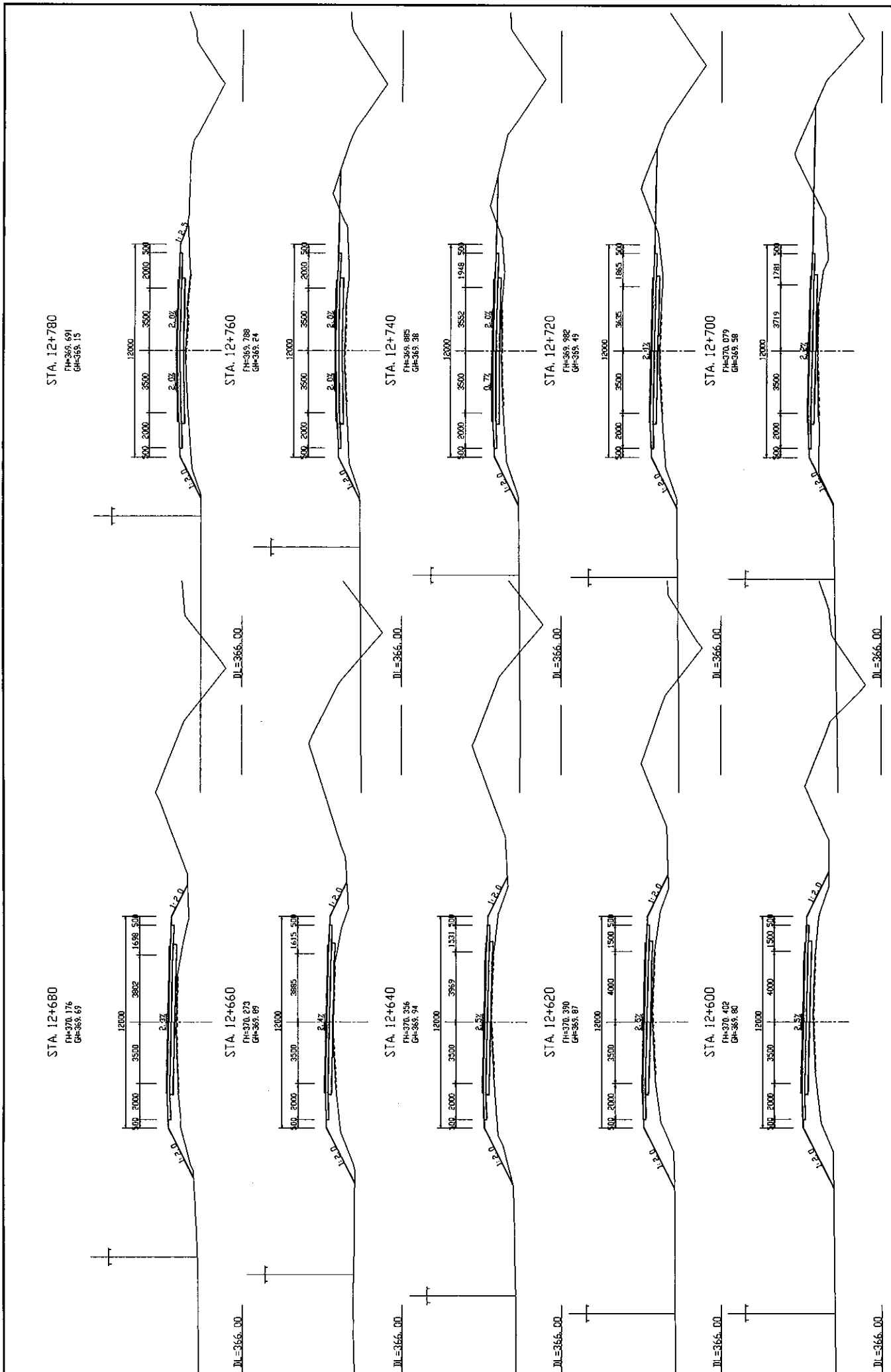
MINISTRY OF TRANSPORT REPUBLIC OF TAJIKISTAN	BASIC DESIGN ON THE PROJECT FOR IMPROVEMENT OF DUSTY-NIJINY PYANDZH ROAD IN REPUBLIC OF TAJIKISTAN	JAPAN INTERNATIONAL COOPERATION AGENCY KATAHIRA & ENGINEERS INTERNATIONAL	TITLE: CROSS SECTIONS OF ROAD (STA. 12+0 - STA. 12+180)	SCALE: 1:100	DRAWING No: CS-58
			Rev:		



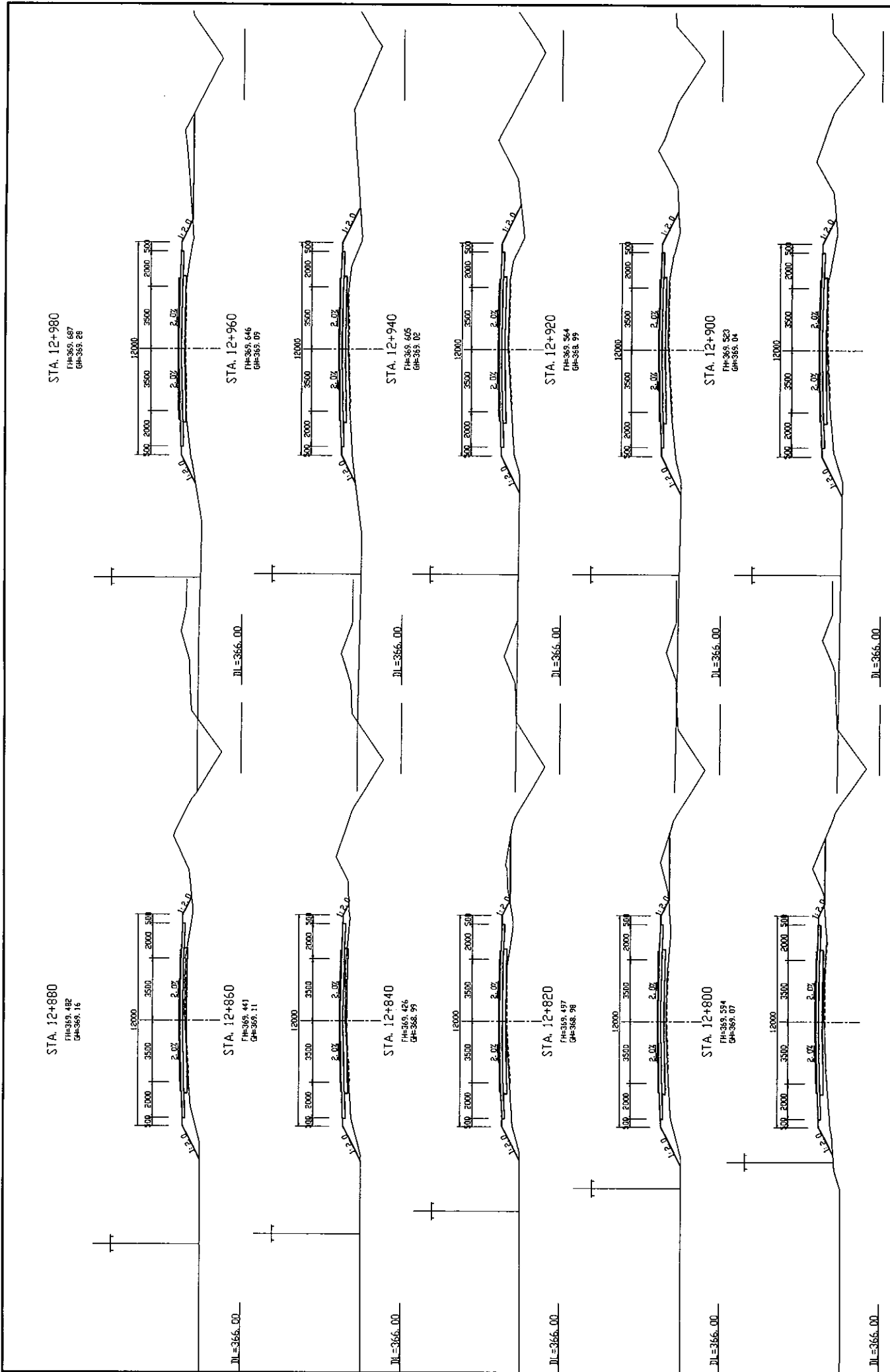
MINISTRY OF TRANSPORT REPUBLIC OF TAJIKISTAN	BASIC DESIGN ON THE PROJECT FOR IMPROVEMENT OF DUSTY-NININY PYANDZH ROAD IN REPUBLIC OF TAJIKISTAN	JAPAN INTERNATIONAL COOPERATION AGENCY KATAHIRA & ENGINEERS INTERNATIONAL	TITLE: CROSS SECTIONS OF ROAD (STA. 12+200 - STA. 12+380)	SCALE:	DRAWING NO:
				1:100	CS-59
				No.	Rv.



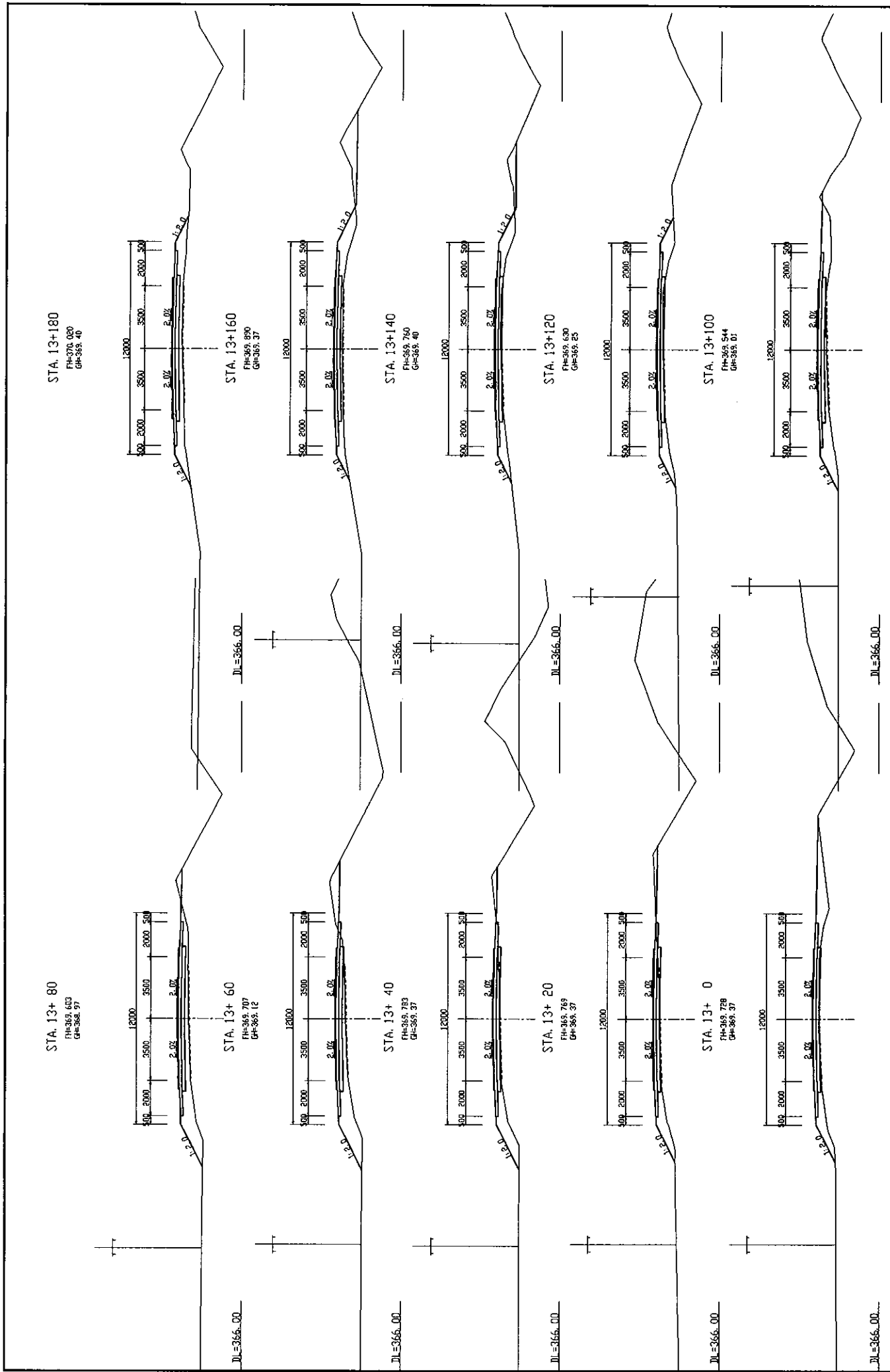
MINISTRY OF TRANSPORT REPUBLIC OF TAJIKISTAN	BASIC DESIGN ON THE PROJECT FOR IMPROVEMENT OF DUSTY-NIINY PYANDZH ROAD IN REPUBLIC OF TAJIKISTAN	JAPAN INTERNATIONAL COOPERATION AGENCY KATAHIRA & ENGINEERS INTERNATIONAL	TITLE: CROSS SECTIONS OF ROAD (STA. 12+400 - STA. 12+580)	SCALE: 1:100	DRAWING NO.: CS-60
			NO.	REV.	



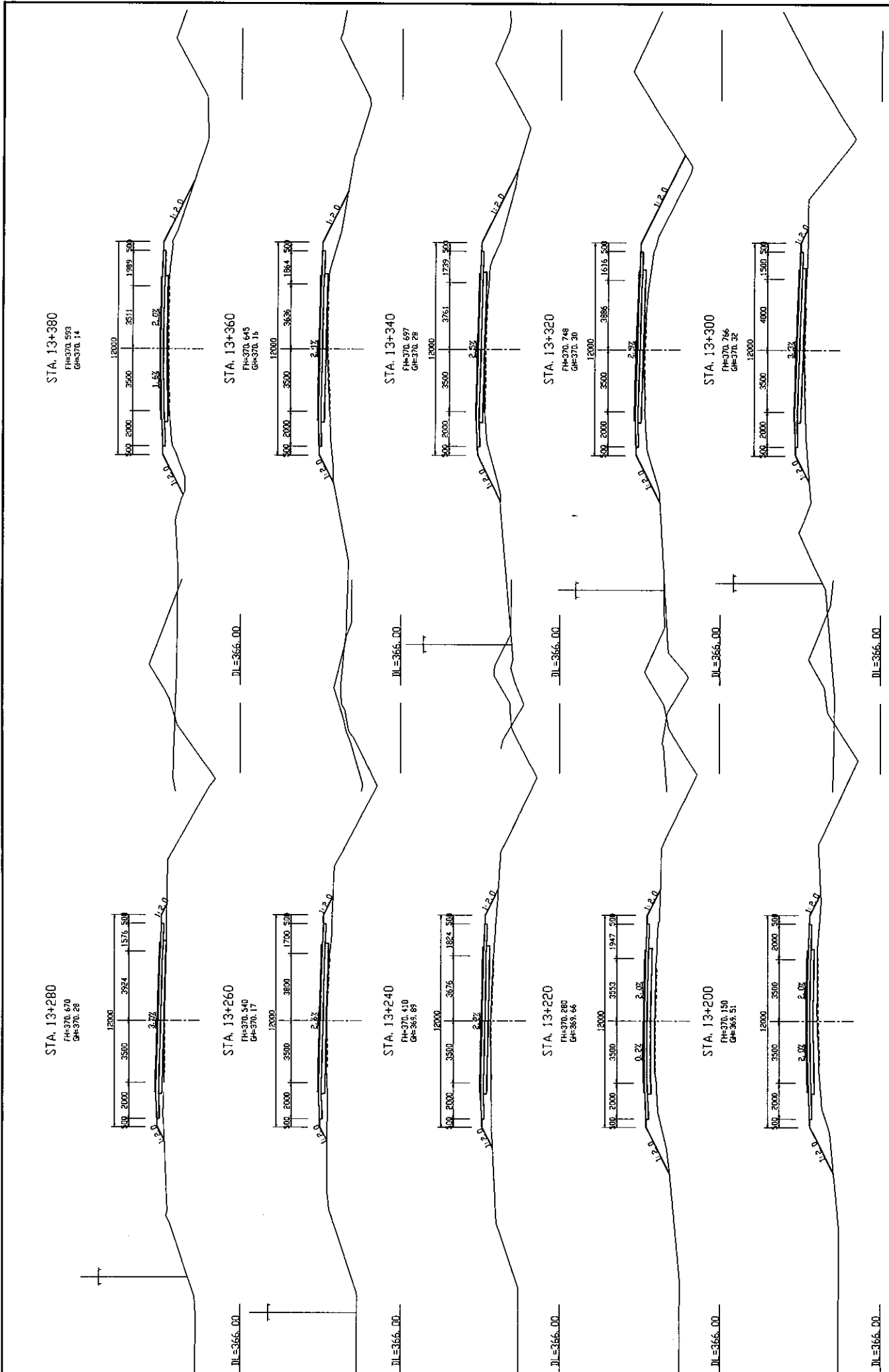
MINISTRY OF TRANSPORT REPUBLIC OF TAJIKISTAN	BASIC DESIGN ON THE PROJECT FOR IMPROVEMENT OF DUSTY-NIINY PYANDZH ROAD IN REPUBLIC OF TAJIKISTAN	JAPAN INTERNATIONAL COOPERATION AGENCY KATAHIRA & ENGINEERS INTERNATIONAL	TITLE: CROSS SECTIONS OF ROAD (STA. 12+600 - STA. 12+780)	SCALE: 1:100	DRAWING NO: CS-61
			NO.		



MINISTRY OF TRANSPORT REPUBLIC OF TAJIKISTAN	BASIC DESIGN ON THE PROJECT FOR IMPROVEMENT OF DUSTY-NUJINY PYANDZH ROAD IN REPUBLIC OF TAJIKISTAN	JAPAN INTERNATIONAL COOPERATION AGENCY KATAHIRA & ENGINEERS INTERNATIONAL	TITLE: CROSS SECTIONS OF ROAD (STA. 12+800 - STA. 12+980)	SCALE: 1:100	DRAWING No: CS-62
			Rev:		



MINISTRY OF TRANSPORT REPUBLIC OF TAJIKISTAN	BASIC DESIGN ON THE PROJECT FOR IMPROVEMENT OF DUSTY-NININY PYANDZH ROAD IN REPUBLIC OF TAJIKISTAN	JAPAN INTERNATIONAL COOPERATION AGENCY KATAHIRA & ENGINEERS INTERNATIONAL	TITLE: CROSS SECTIONS OF ROAD (STA. 13+0 - STA. 13+180)	SCALE: 1:100	DRAWING No: CS-63
			RD.		



MINISTRY OF TRANSPORT REPUBLIC OF TAJIKISTAN	BASIC DESIGN ON THE PROJECT FOR IMPROVEMENT OF DUSTY-NIJINY PYANDZH ROAD IN REPUBLIC OF TAJIKISTAN	JAPAN INTERNATIONAL COOPERATION AGENCY KATAHIRA & ENGINEERS INTERNATIONAL	TITLE: CROSS SECTIONS OF ROAD (STA. 13+200 - STA. 813+380)	SCALE: 1:100	DRAWING No: CS-64
			NO.		