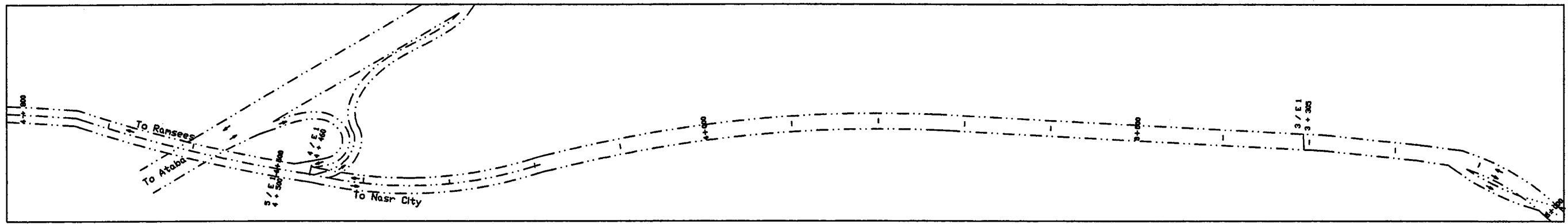
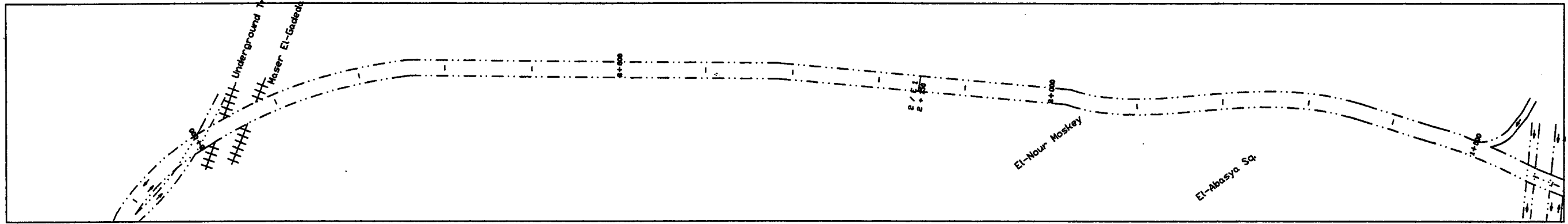
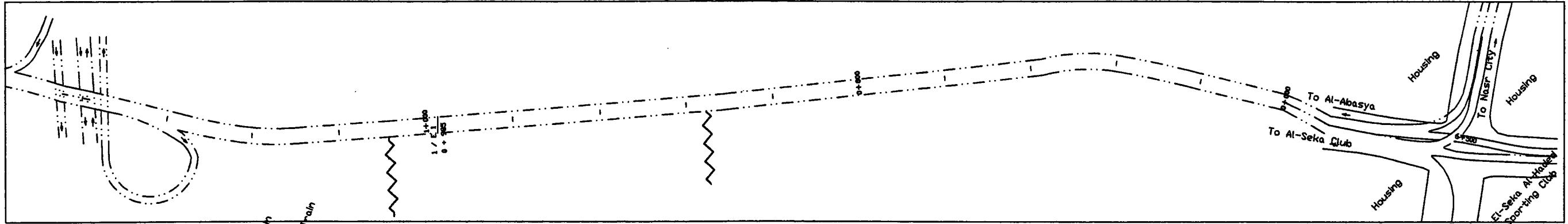


APPENDIX 6.2

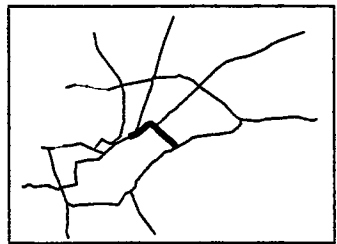
TOPOGRAPHICAL SURVEY

**TOPOGRAPHICAL SURVEY
PLAN VIEW**



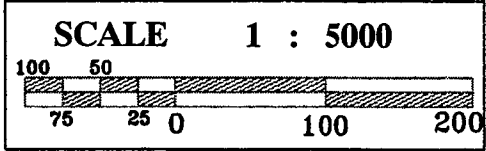
**PUBLIC - PRIVATE PARTNERSHP (PPP) PROGRAM FOR
CAIRO URBAN TOLL EXPRESSWAY NETWORK DEVELOPMENT**

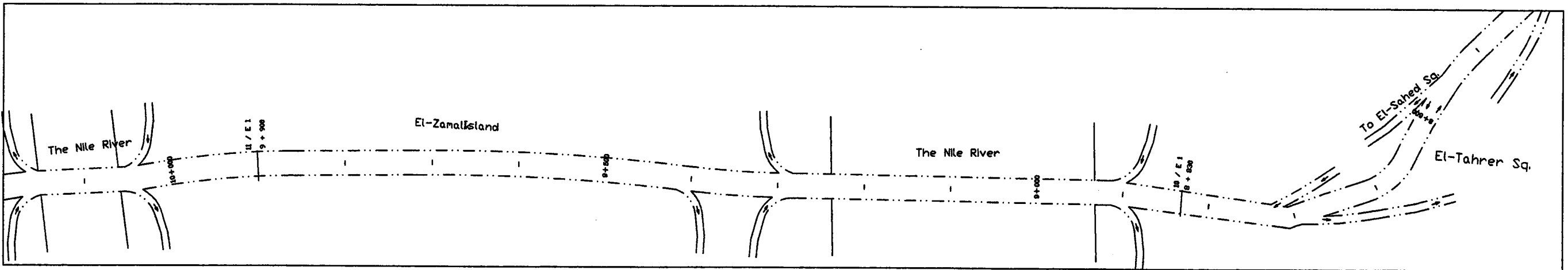
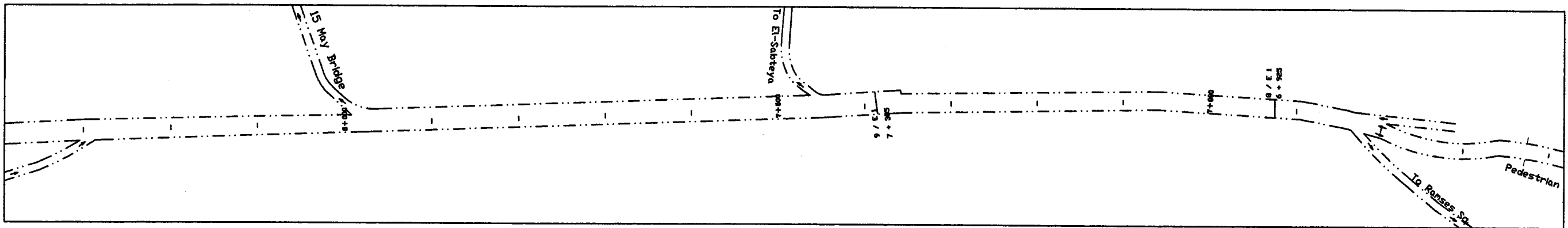
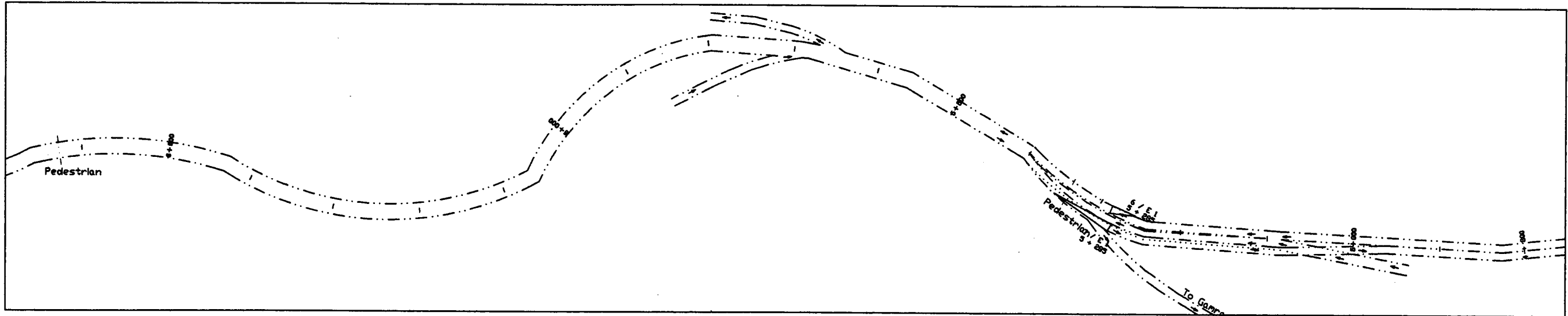
JAPAN INTERNATIONAL COOPERATION AGENCY (JICA)	KATAHIRA & ENGINEERS INTERNATIONAL (KEI)
--	--



Drawing: Surveying Layout (E 1)

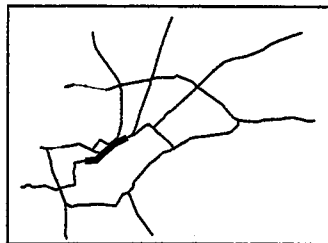
Date: July 2005 Drawing No. 1 / 3





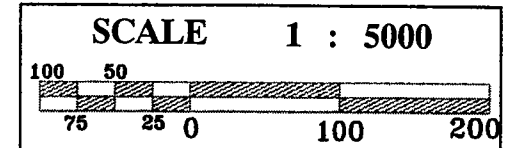
PUBLIC - PRIVATE PARTNERSHP (PPP) PROGRAM FOR
CAIRO URBAN TOLL EXPRESSWAY NETWORK DEVELOPMENT

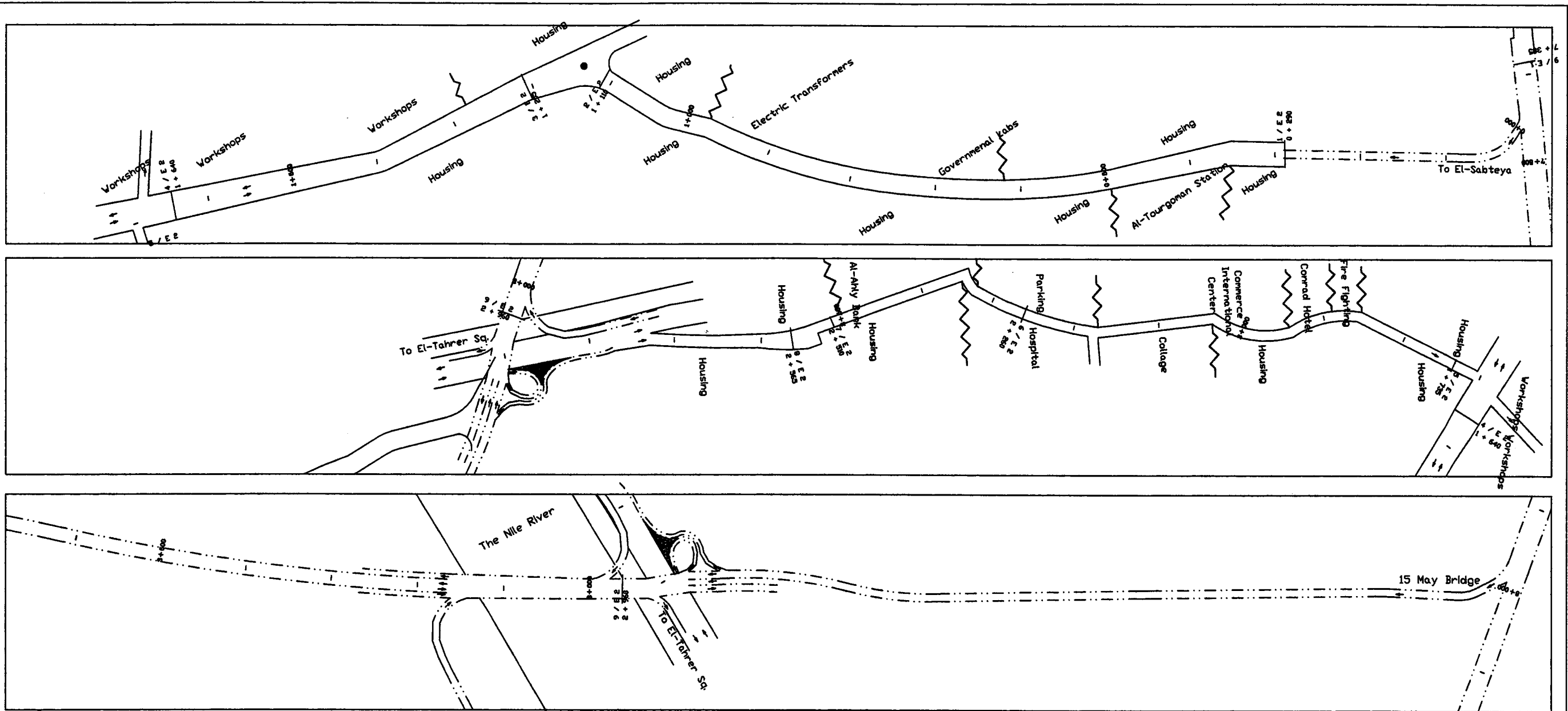
JAPAN INTERNATIONAL COOPERATION AGENCY (JICA) KATAHIRA & ENGINEERS INTERNATIONAL (KEI)



Drawing: Surveying Layout (E 1)

Date: July 2005 Drawing No. 2 / 3





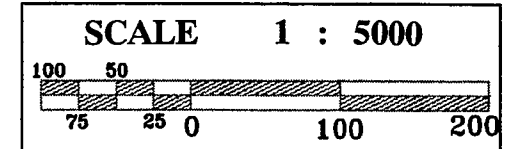
**PUBLIC - PRIVATE PARTNERSHP (PPP) PROGRAM FOR
CAIRO URBAN TOLL EXPRESSWAY NETWORK DEVELOPMENT**

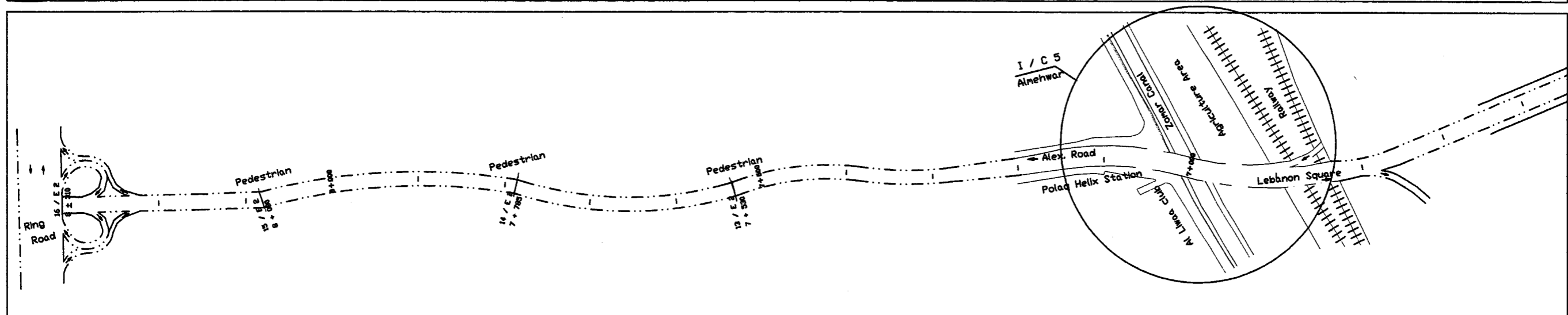
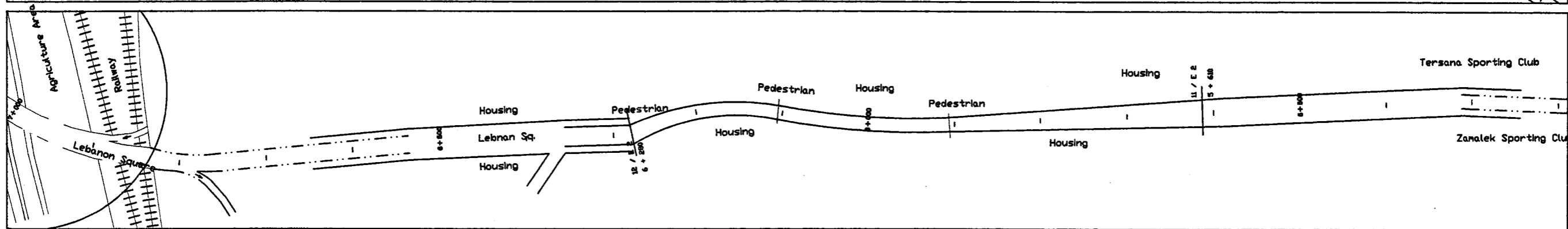
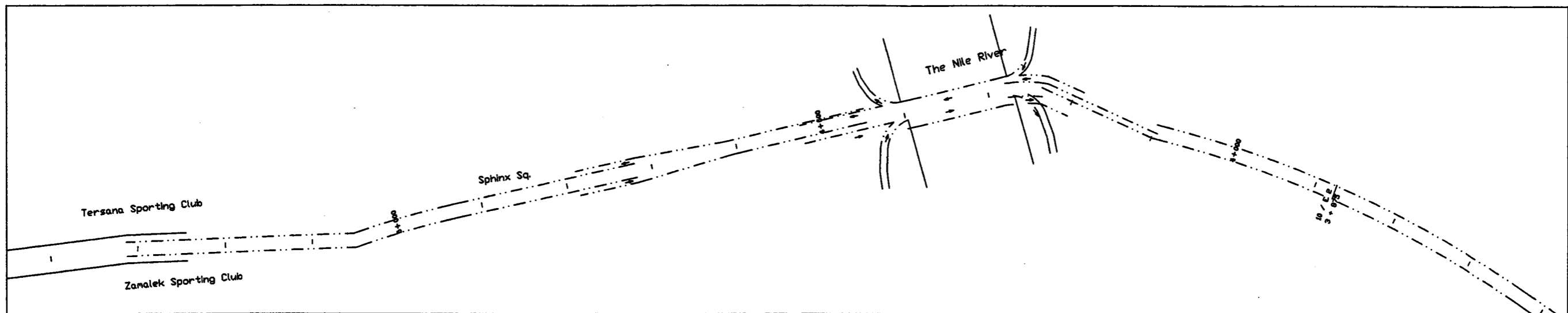
JAPAN INTERNATIONAL COOPERATION AGENCY (JICA) KATAHIRA & ENGINEERS INTERNATIONAL (KEI)



Drawing: Surveying Layout (E 2)

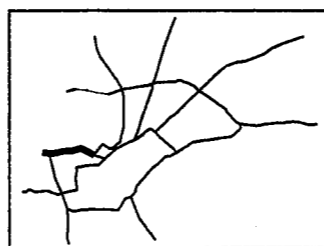
Date: July 2005 Drawing No. 1 / 2





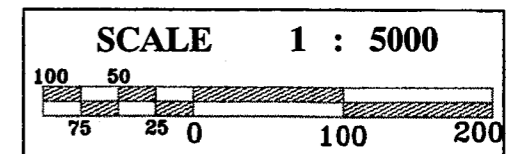
**PUBLIC - PRIVATE PARTNERSHP (PPP) PROGRAM FOR
CAIRO URBAN TOLL EXPRESSWAY NETWORK DEVELOPMENT**

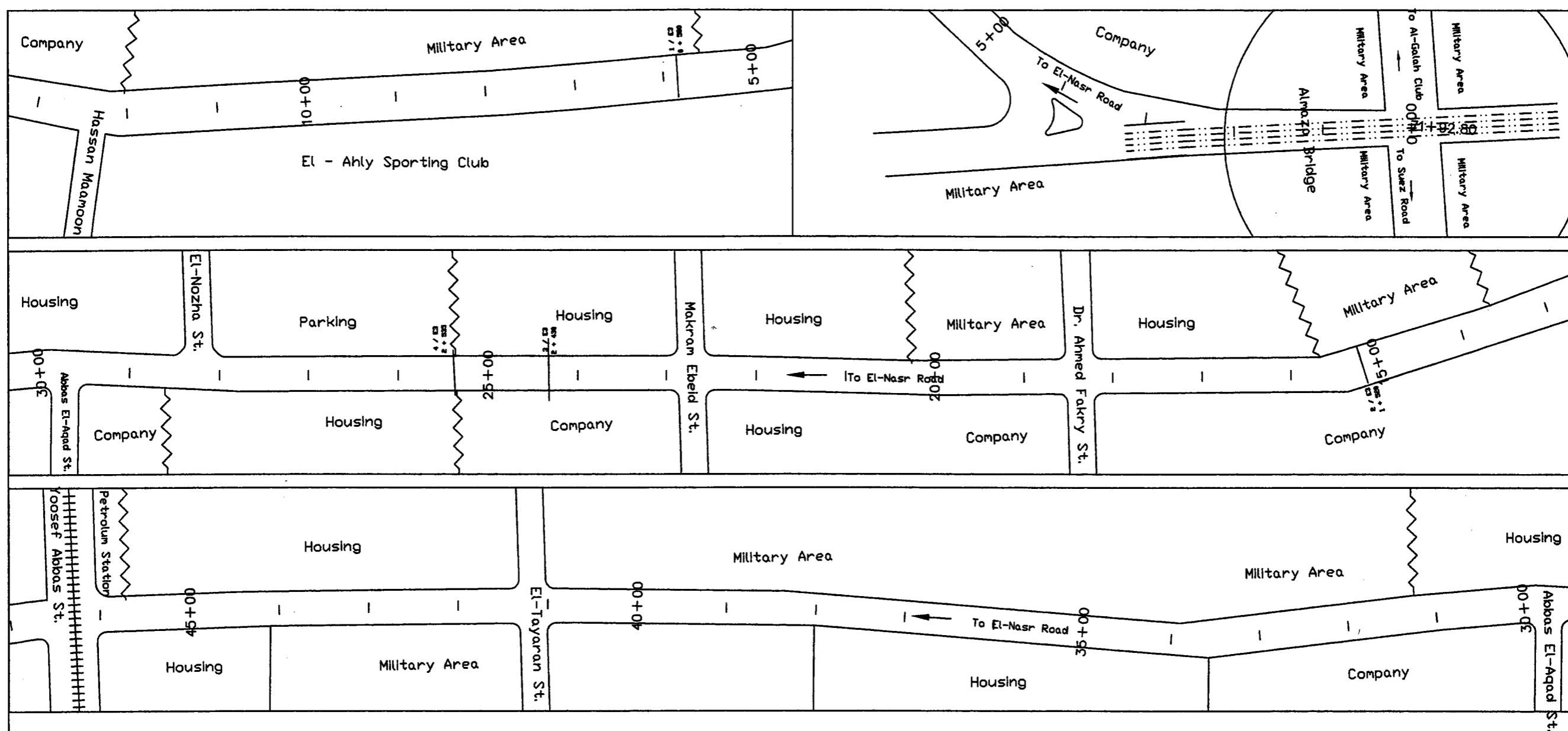
JAPAN INTERNATIONAL COOPERATION AGENCY (JICA) KATAHIRA & ENGINEERS INTERNATIONAL (KEI)



Drawing: Surveying Layout (E 2)

Date: July 2005 Drawing No. 2 / 2



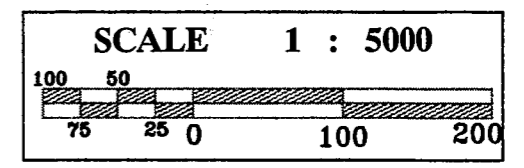
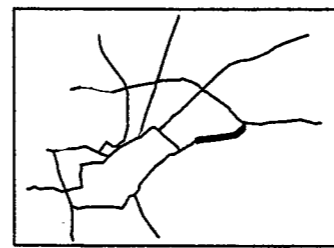


Drawing: Surveying Layout (E3)

Date: June 2005 Drawing No.1 / 5

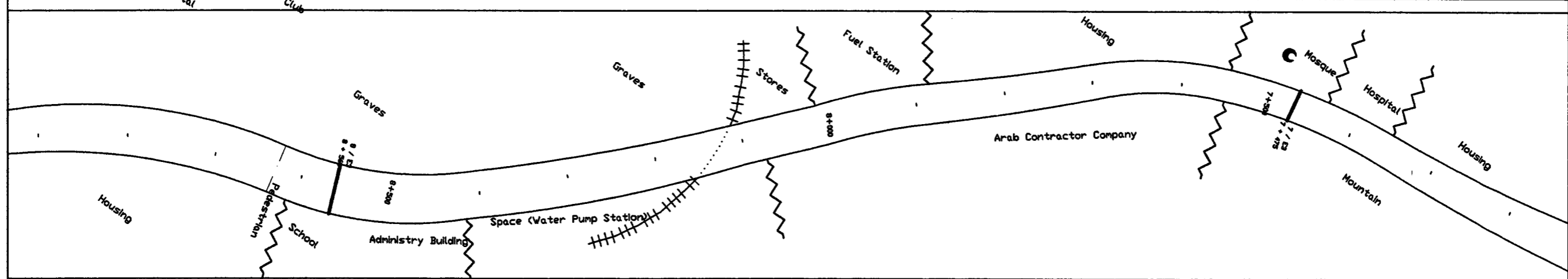
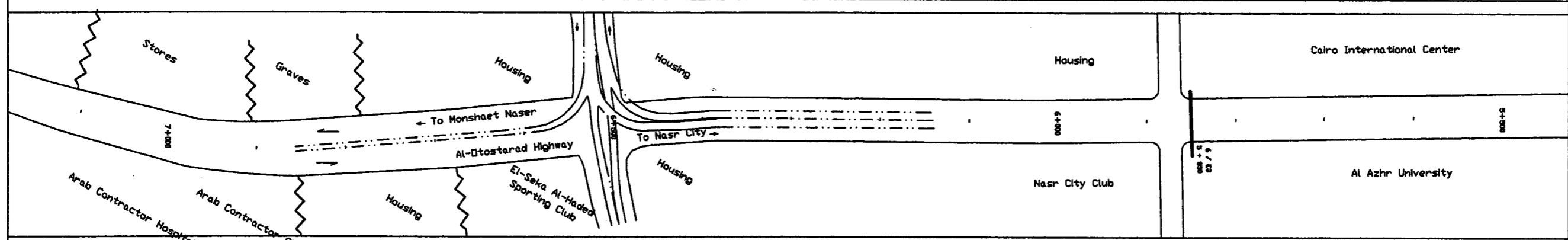
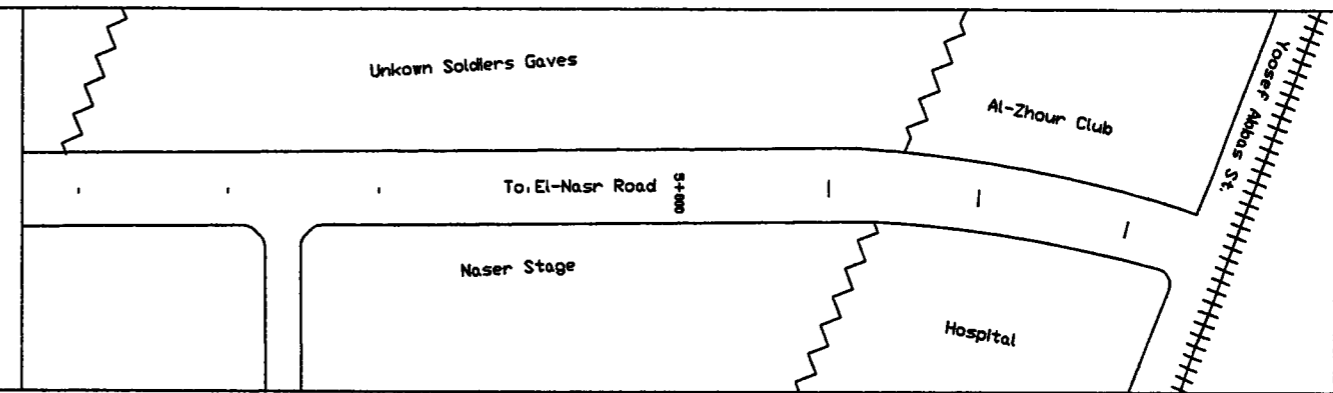
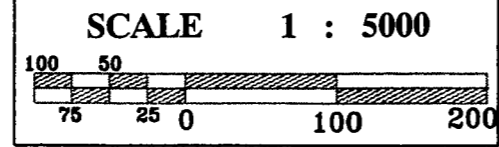
**PUBLIC - PRIVATE PARTNERSHP (PPP) PROGRAM FOR
CAIRO URBAN TOLL EXPRESSWAY NETWORK DEVELOPMENT**

JAPAN INTERNATIONAL COOPERATION AGENCY (JICA) KATAHIRA & ENGINEERS INTERNATIONAL (KEI)



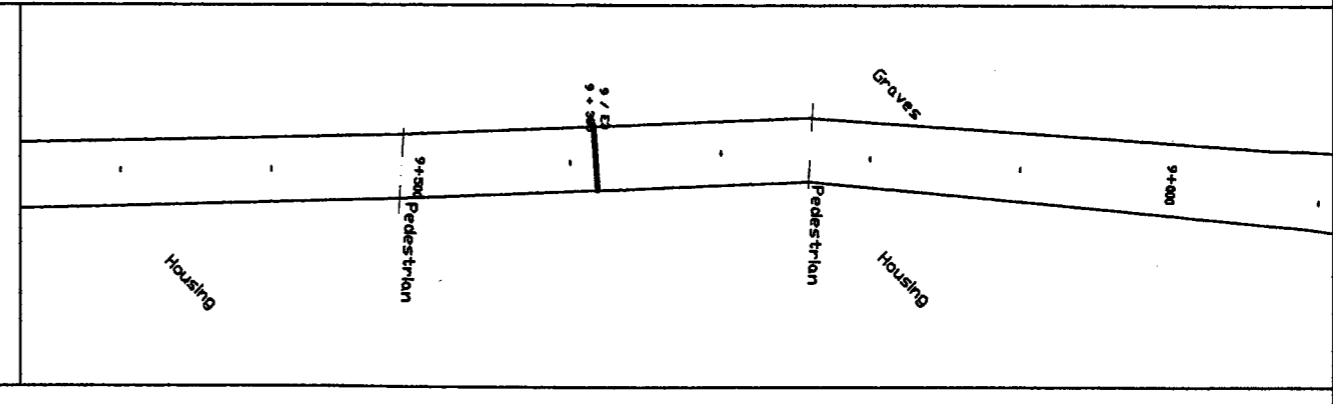
Drawing: Surveying Layout (E3)

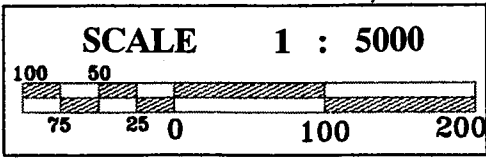
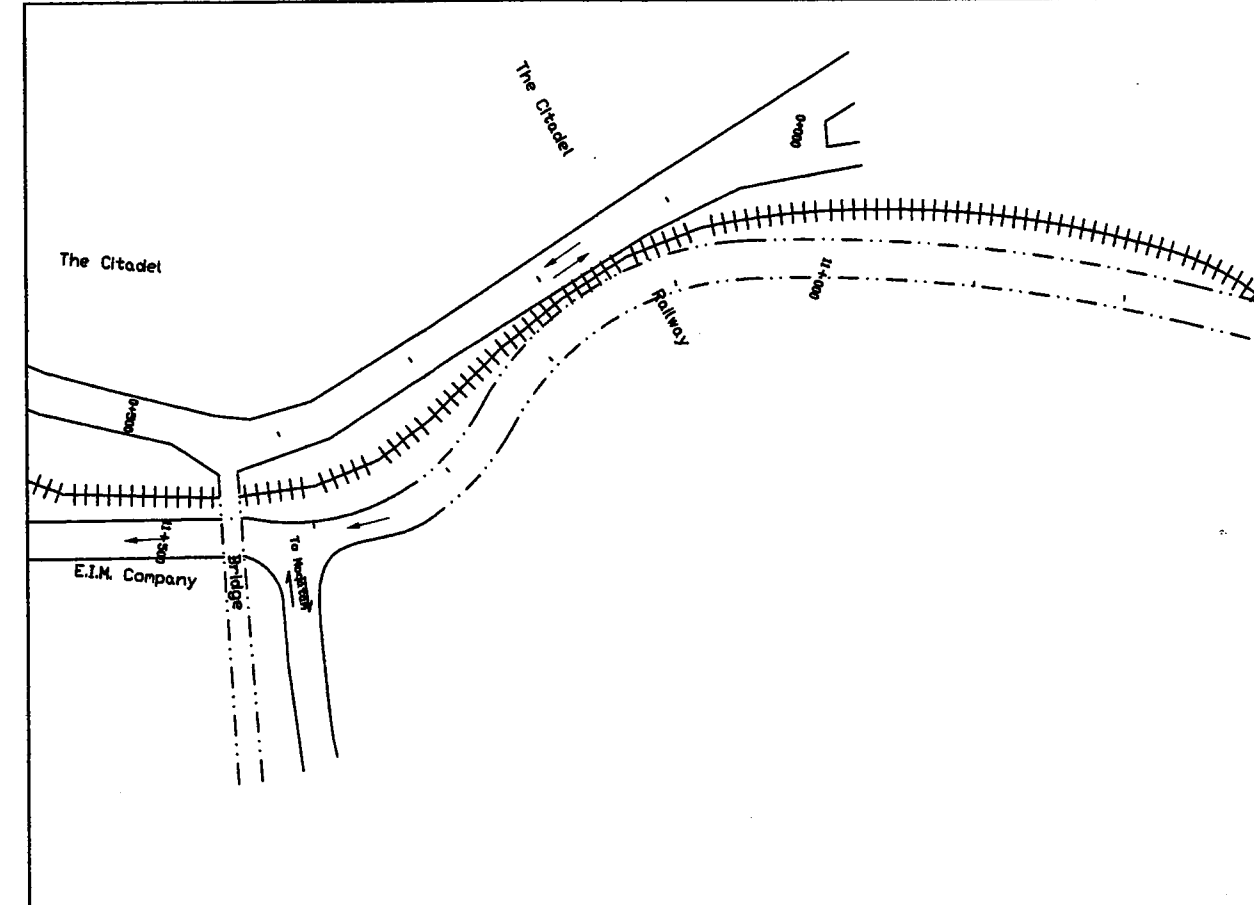
Date: June 2005 Drawing No.2 / 5



PUBLIC - PRIVATE PARTNERSHP (PPP) PROGRAM FOR
CAIRO URBAN TOLL EXPRESSWAY NETWORK DEVELOPMENT

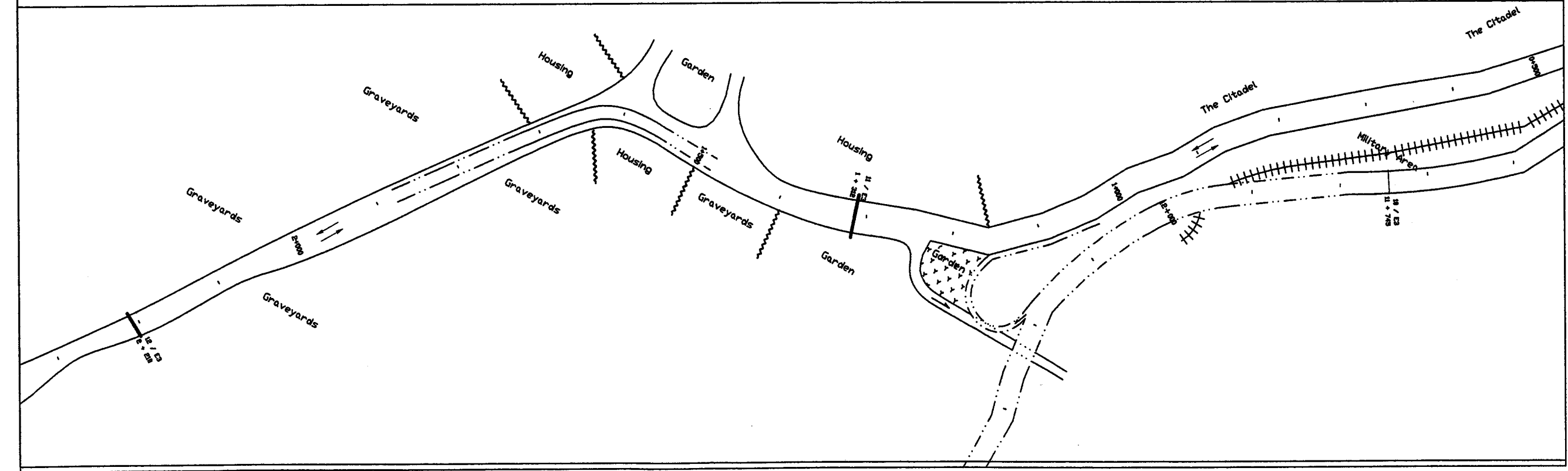
JAPAN INTERNATIONAL COOPERATION AGENCY (JICA) KATAHIRA & ENGINEERS INTERNATIONAL (KEI)

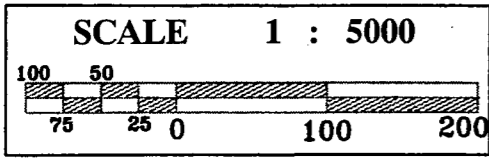




Drawing: Surveying Layout (E3)

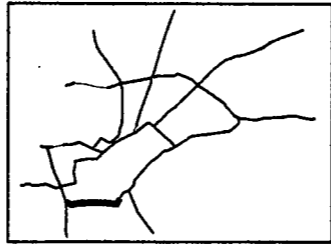
Date: June 2005 Drawing No.3 / 5





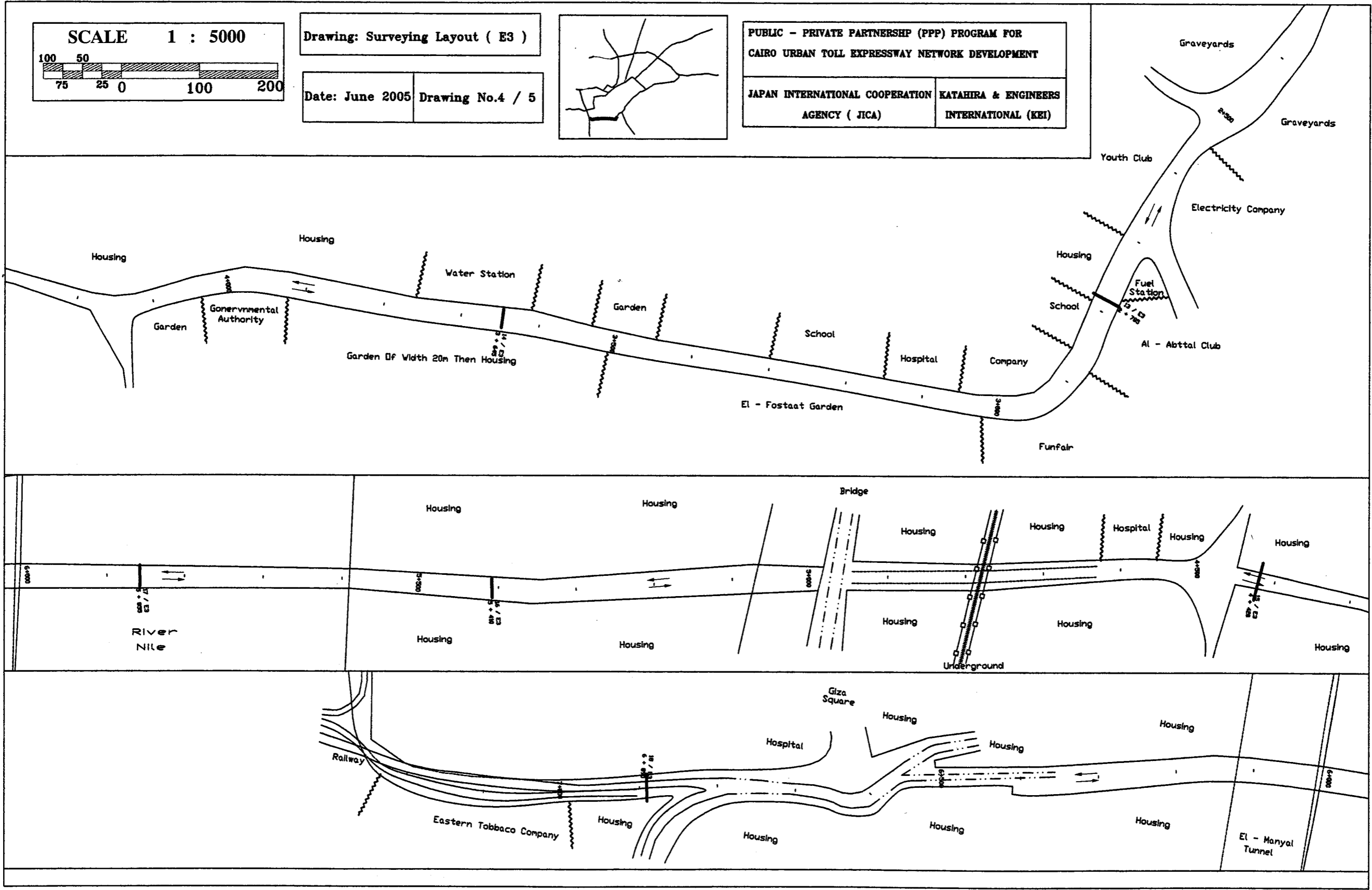
Drawing: Surveying Layout (E3)

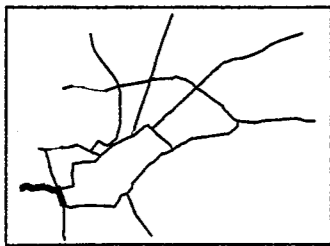
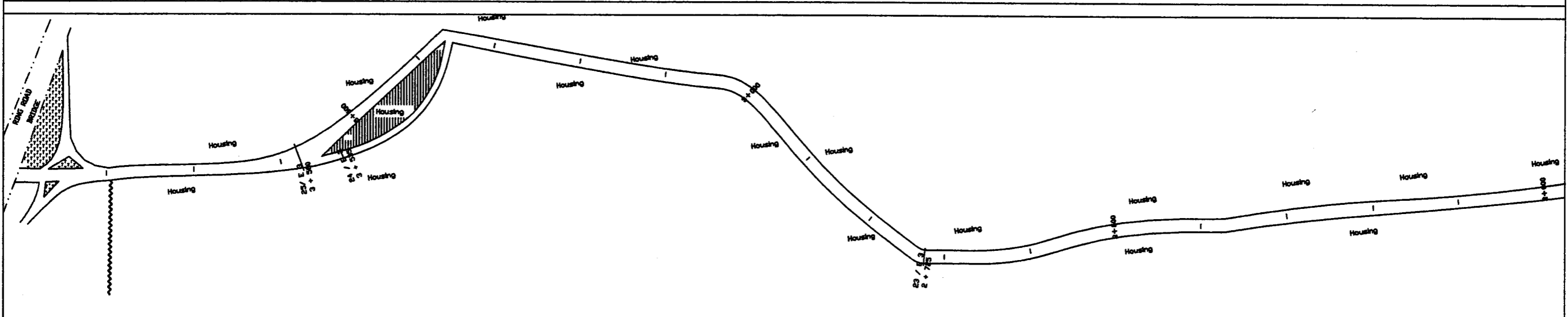
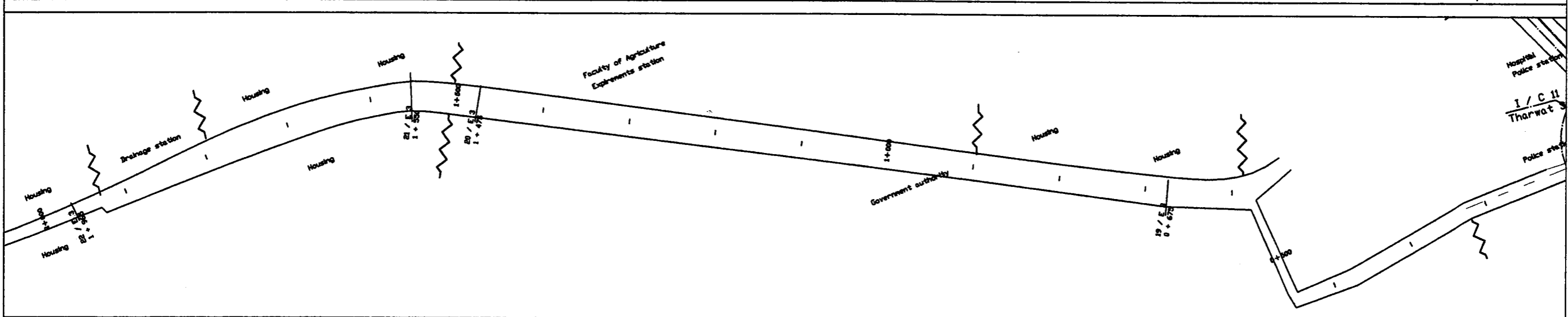
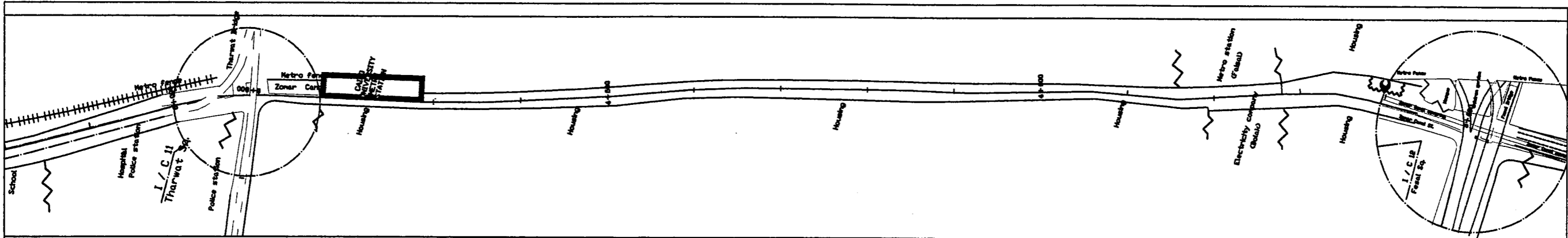
Date: June 2005 Drawing No.4 / 5



**PUBLIC - PRIVATE PARTNERSHIP (PPP) PROGRAM FOR
CAIRO URBAN TOLL EXPRESSWAY NETWORK DEVELOPMENT**

JAPAN INTERNATIONAL COOPERATION AGENCY (JICA) KATAHIRA & ENGINEERS INTERNATIONAL (KEI)



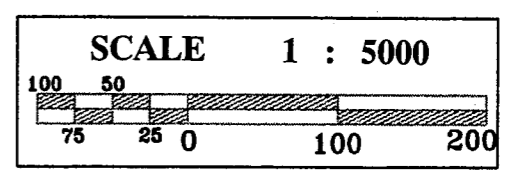


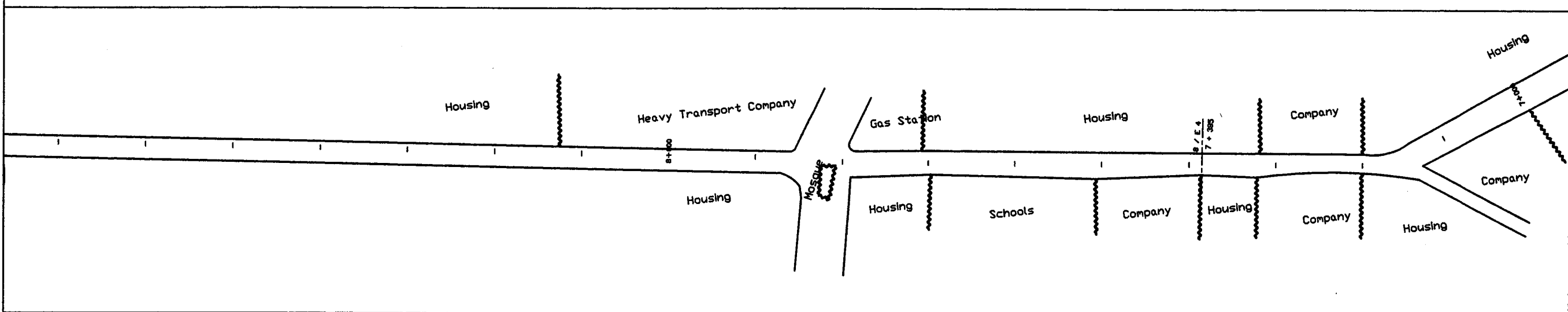
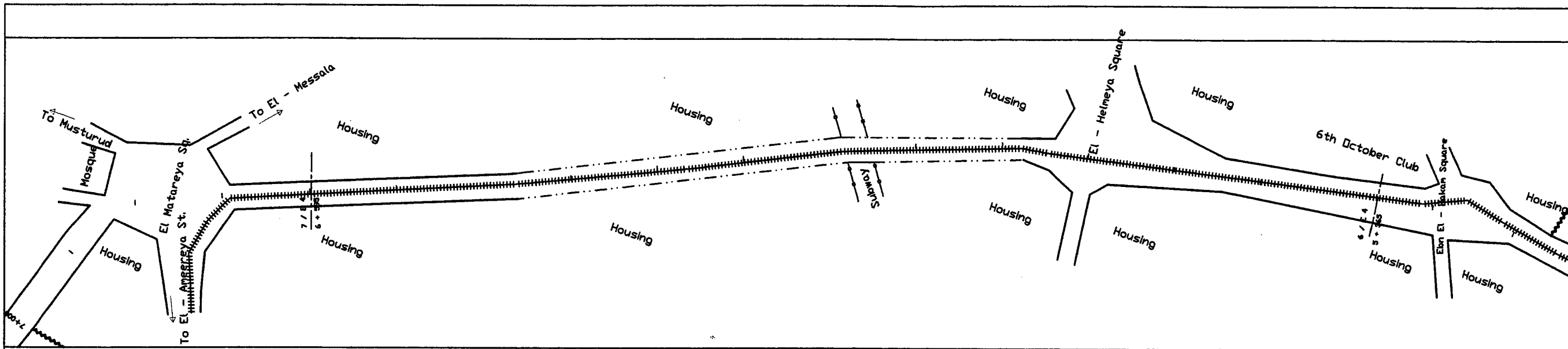
**PUBLIC - PRIVATE PARTNERSHIP (PPP) PROGRAM FOR
CAIRO URBAN TOLL EXPRESSWAY NETWORK DEVELOPMENT**

JAPAN INTERNATIONAL COOPERATION AGENCY (JICA) **KATAHIRA & ENGINEERS INTERNATIONAL (KEI)**

Drawing: Surveying Layout (E3)

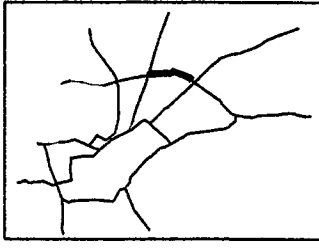
Date: June 2005 Drawing No.5 / 5





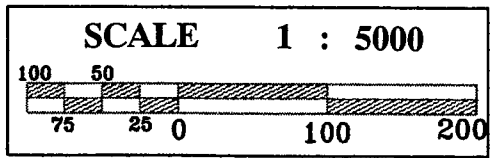
**PUBLIC - PRIVATE PARTNERSHP (PPP) PROGRAM FOR
CAIRO URBAN TOLL EXPRESSWAY NETWORK DEVELOPMENT**

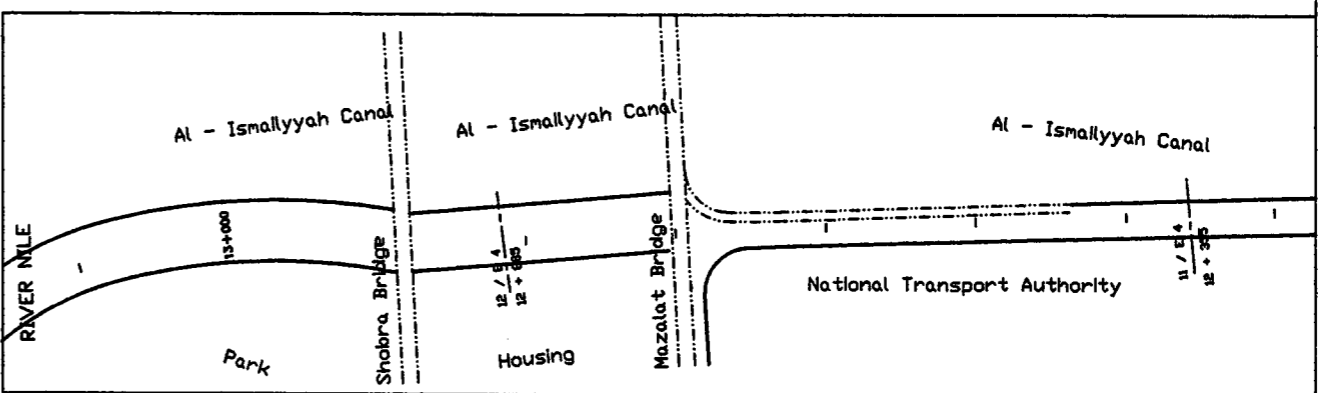
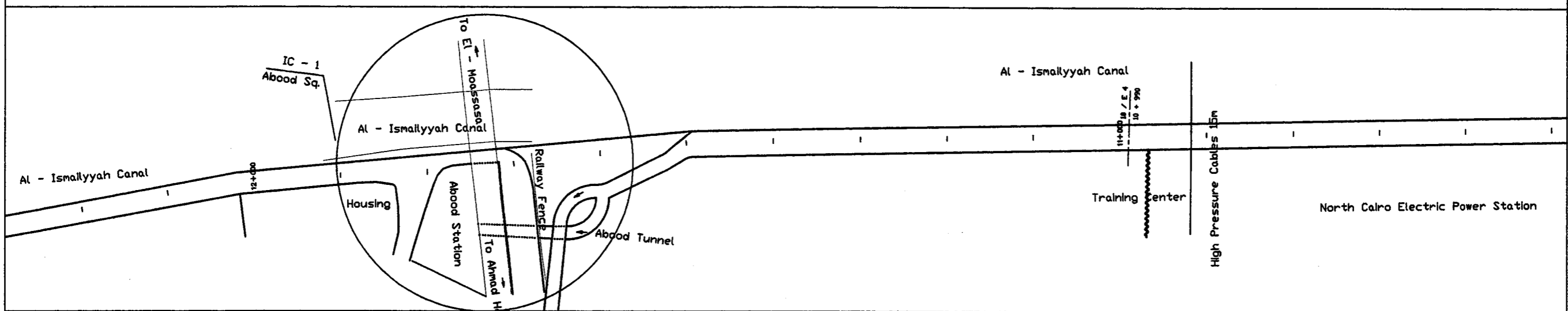
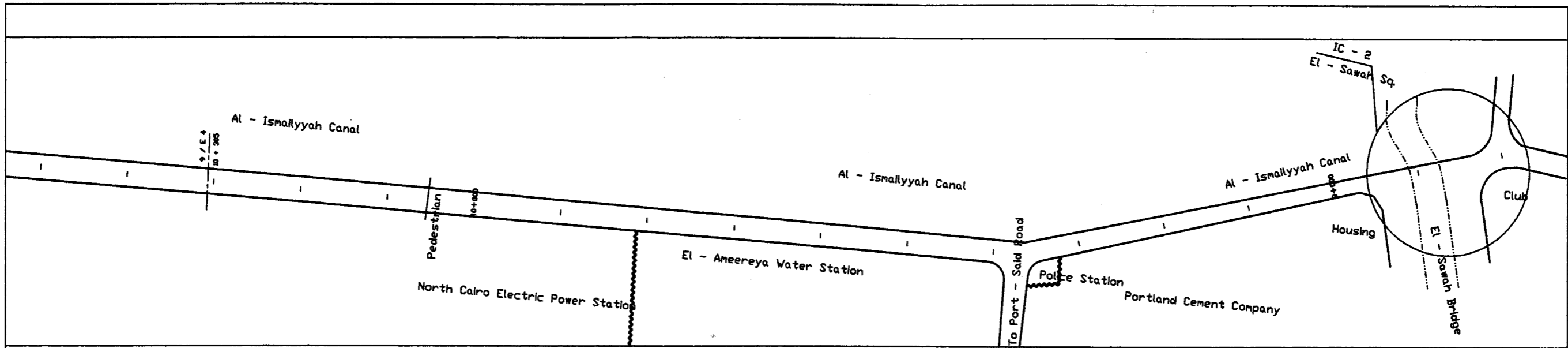
JAPAN INTERNATIONAL COOPERATION AGENCY (JICA)	KATAHIRA & ENGINEERS INTERNATIONAL (KEI)
--	--



Drawing: Surveying Layout (E-4)

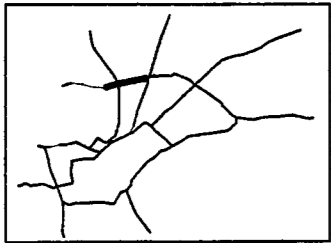
Date: July 2005 Drawing No.2 / 3





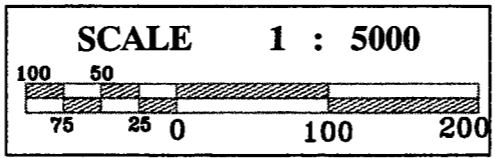
**PUBLIC - PRIVATE PARTNSHP (PPP) PROGRAM FOR
CAIRO URBAN TOLL EXPRESSWAY NETWORK DEVELOPMENT**

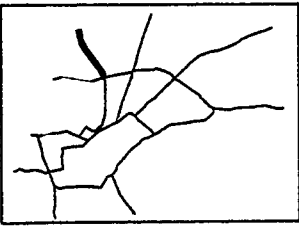
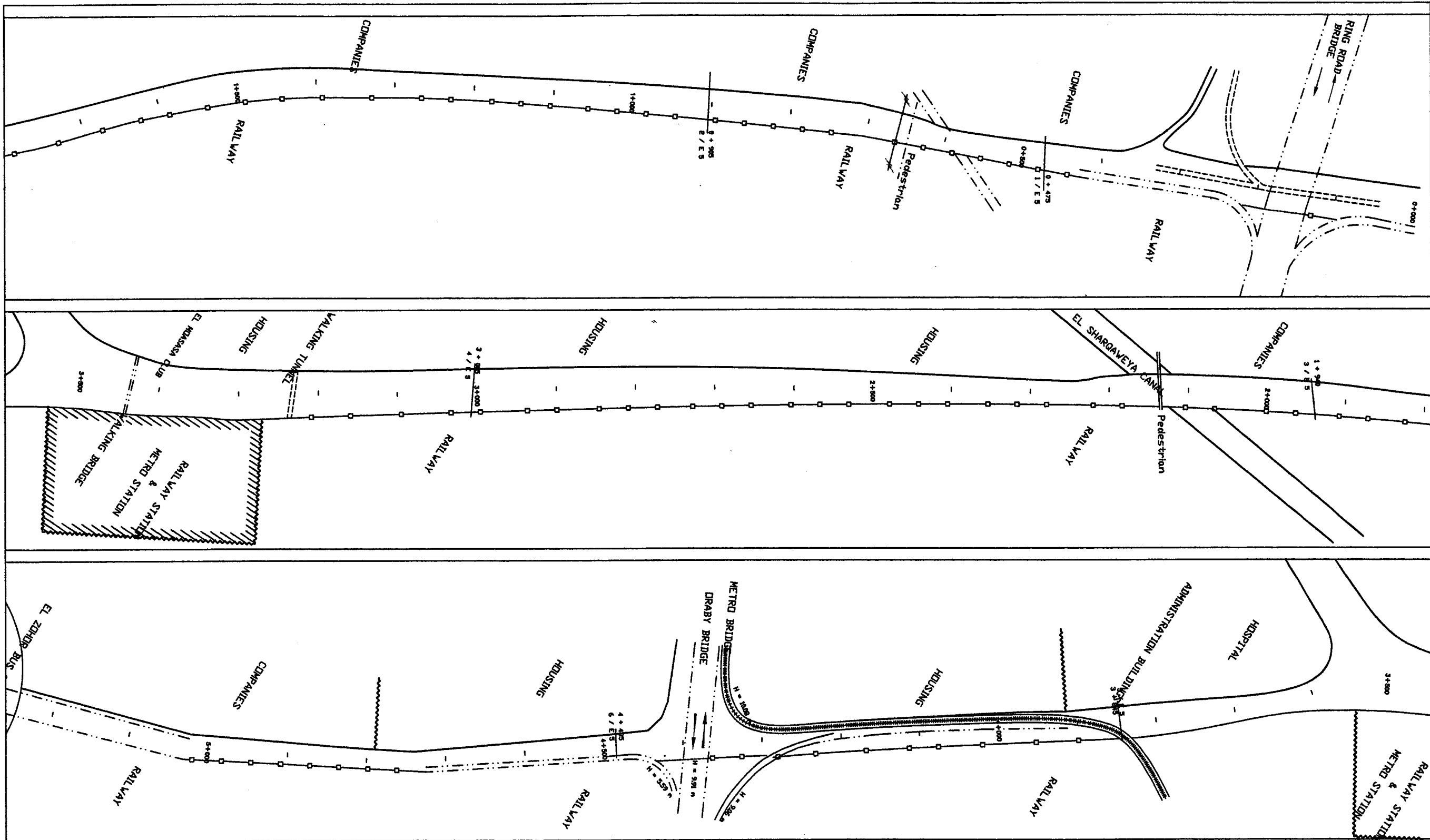
JAPAN INTERNATIONAL COOPERATION AGENCY (JICA) KATAHIRA & ENGINEERS INTERNATIONAL (KEI)



Drawing: Surveying Layout (E-4)

Date: July 2005 Drawing No.3 / 3



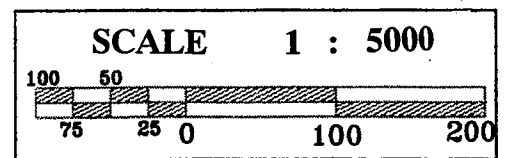


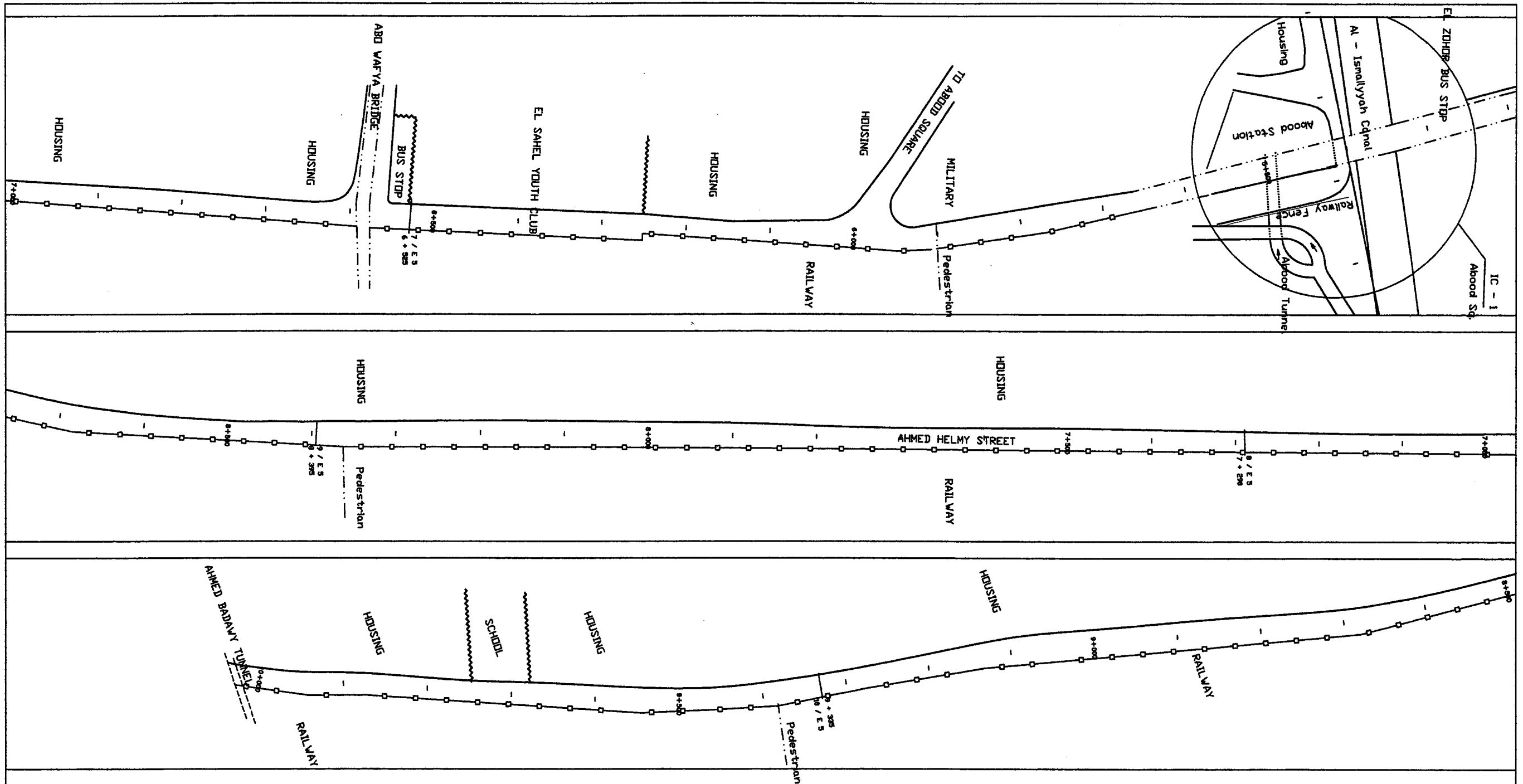
**PUBLIC - PRIVATE PARTNERSHP (PPP) PROGRAM FOR
CAIRO URBAN TOLL EXPRESSWAY NETWORK DEVELOPMENT**

JAPAN INTERNATIONAL COOPERATION AGENCY (JICA) KATAHIRA & ENGINEERS INTERNATIONAL (KEI)

Drawing: Surveying Layout (E5)

Date: June 2005 Drawing No.1 / 2



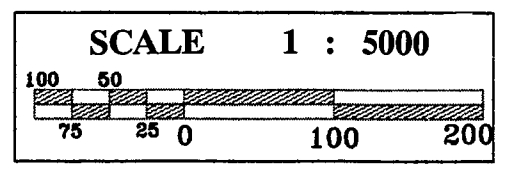


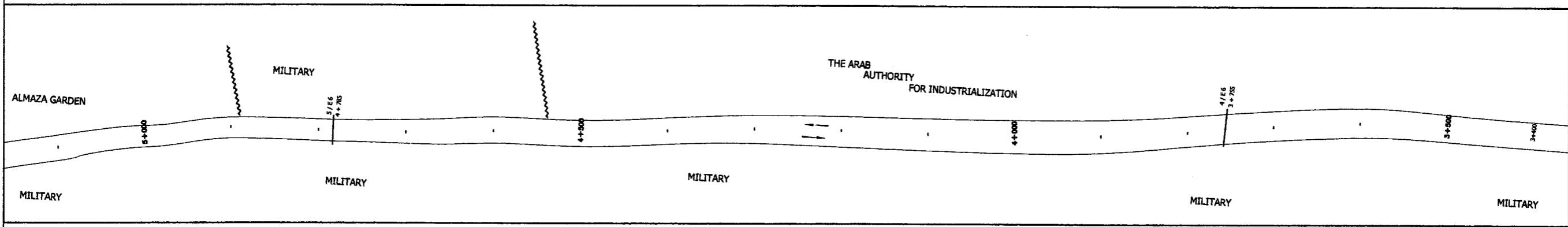
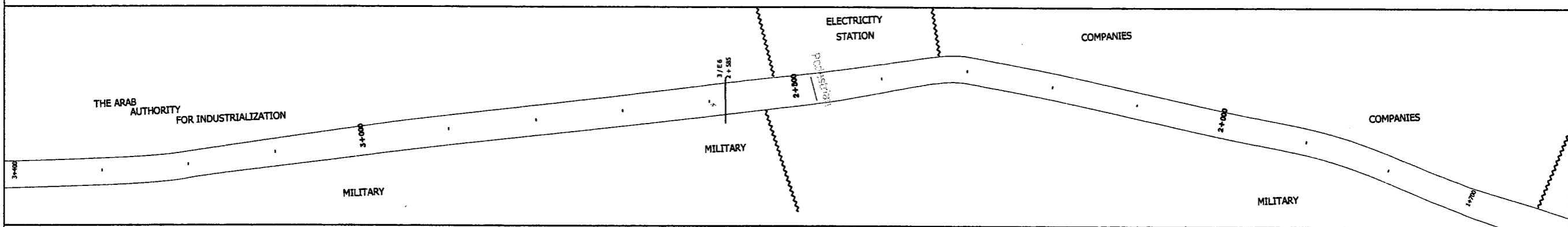
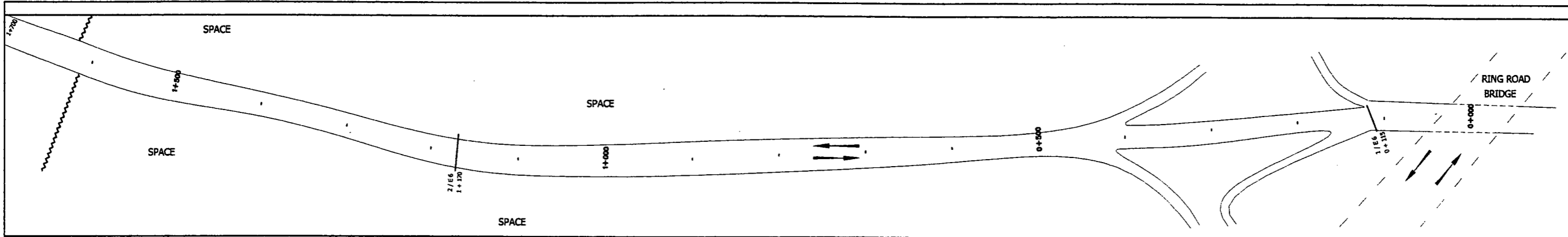
**PUBLIC - PRIVATE PARTNERSHP (PPP) PROGRAM FOR
CAIRO URBAN TOLL EXPRESSWAY NETWORK DEVELOPMENT**

JAPAN INTERNATIONAL COOPERATION AGENCY (JICA) KATAHIRA & ENGINEERS INTERNATIONAL (KEI)

Drawing: Surveying Layout (E5)

Date: June 2005 Drawing No.2 / 2





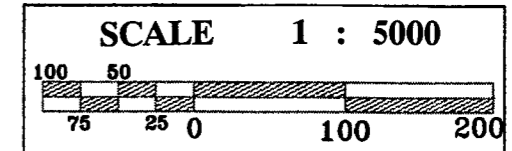
**PUBLIC - PRIVATE PARTNERSHP (PPP) PROGRAM FOR
CAIRO URBAN TOLL EXPRESSWAY NETWORK DEVELOPMENT**

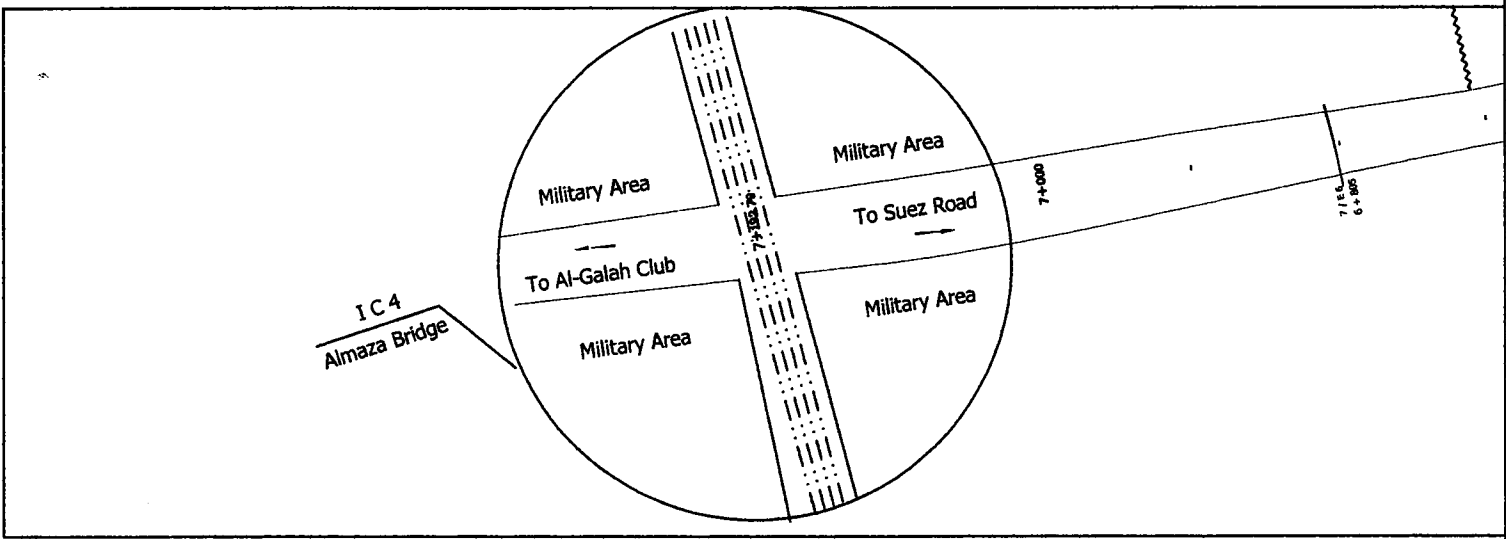
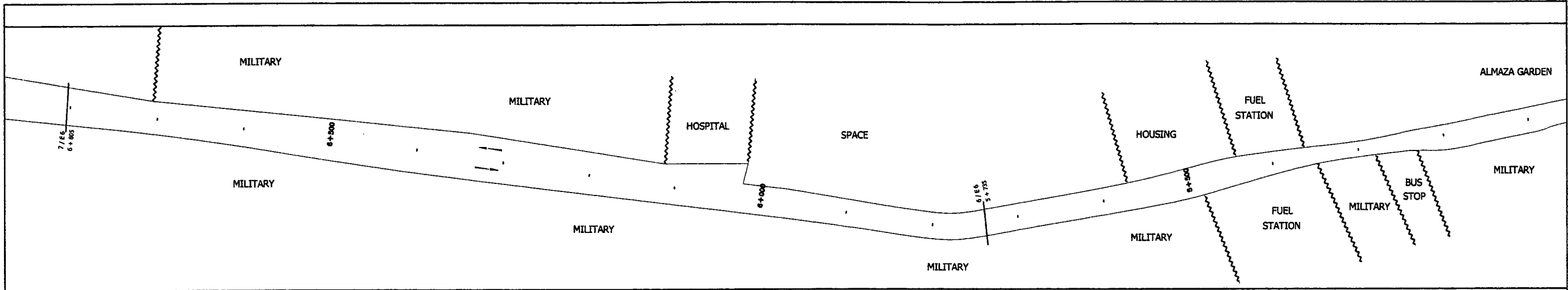
JAPAN INTERNATIONAL COOPERATION AGENCY (JICA) **KATAHIRA & ENGINEERS INTERNATIONAL (KEI)**



Drawing: Surveying Layout (E6)

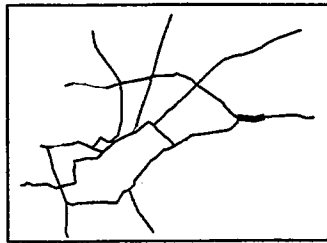
Date: July 2005 Drawing No. 1/2





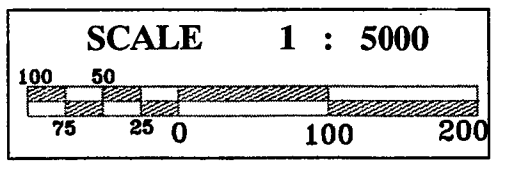
PUBLIC - PRIVATE PARTNERSHP (PPP) PROGRAM FOR
CAIRO URBAN TOLL EXPRESSWAY NETWORK DEVELOPMENT

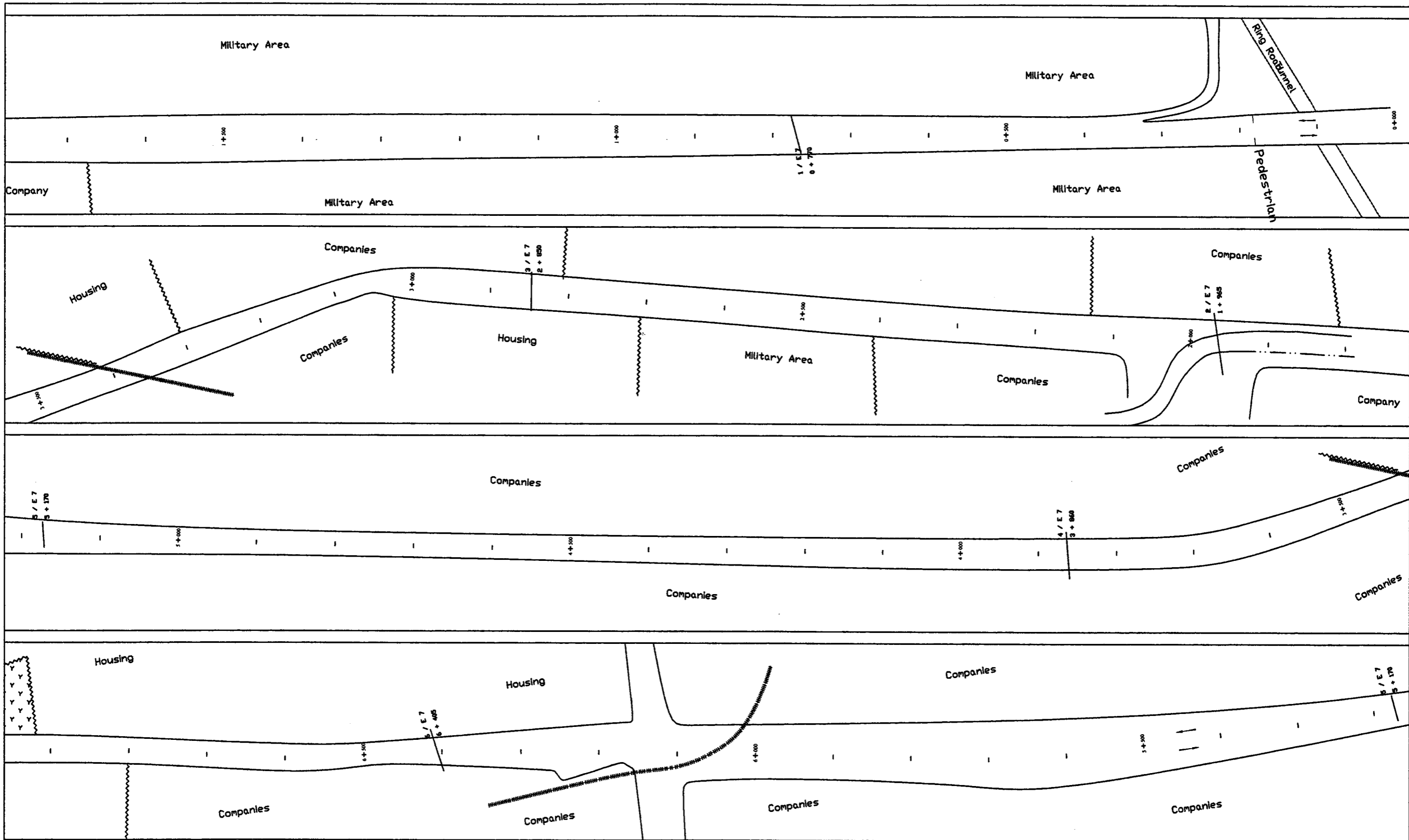
JAPAN INTERNATIONAL COOPERATION AGENCY (JICA) KATAHIRA & ENGINEERS INTERNATIONAL (KEI)



Drawing: Surveying Layout (E6)

Date: July 2005 Drawing No. 2/2





PUBLIC - PRIVATE PARTNERSHIP (PPP) PROGRAM FOR
CAIRO URBAN TOLL EXPRESSWAY NETWORK DEVELOPMENT

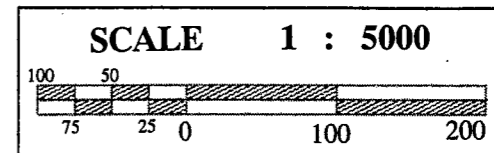
JAPAN INTERNATIONAL COOPERATION
AGENCY (JICA)

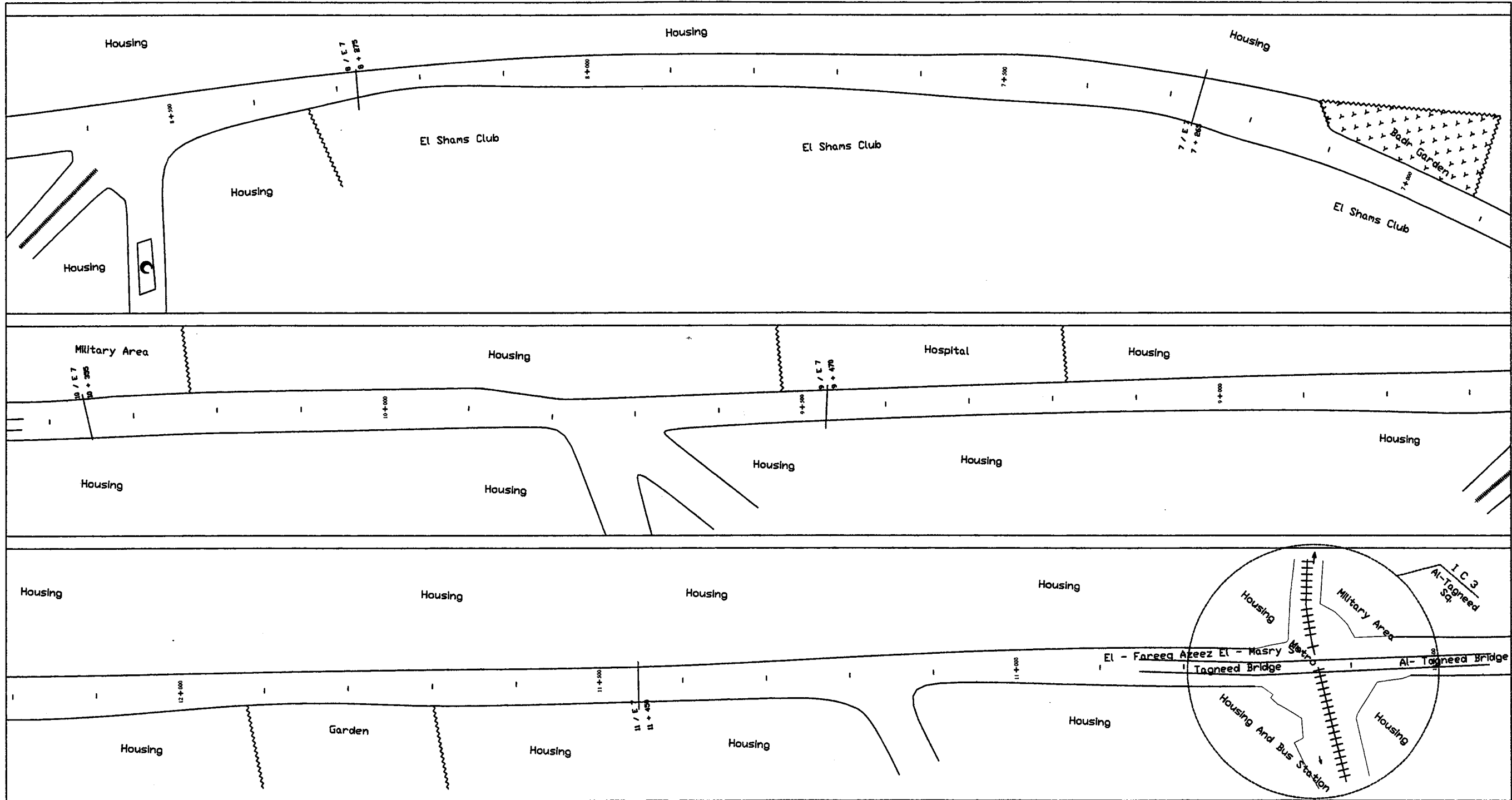
KATAHIRA & ENGINEERS INTERNATIONAL (KEI)



Drawing: Surveying Layout (E7)

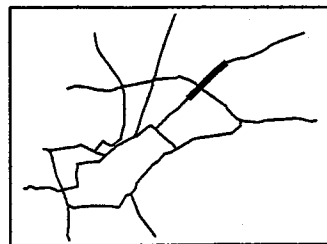
Date: July 2005 | Drawing No. 1 / 3





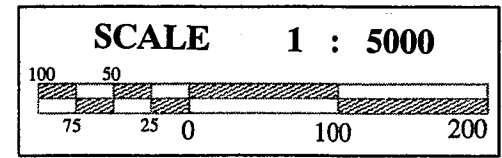
PUBLIC - PRIVATE PARTNERSHP (PPP) PROGRAM FOR
 CAIRO URBAN TOLL EXPRESSWAY NETWORK DEVELOPMENT

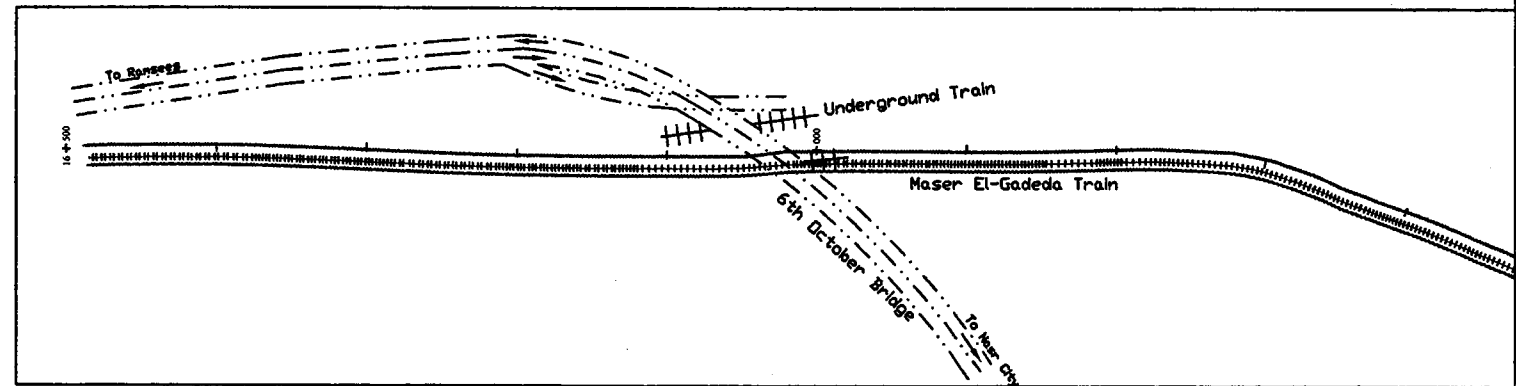
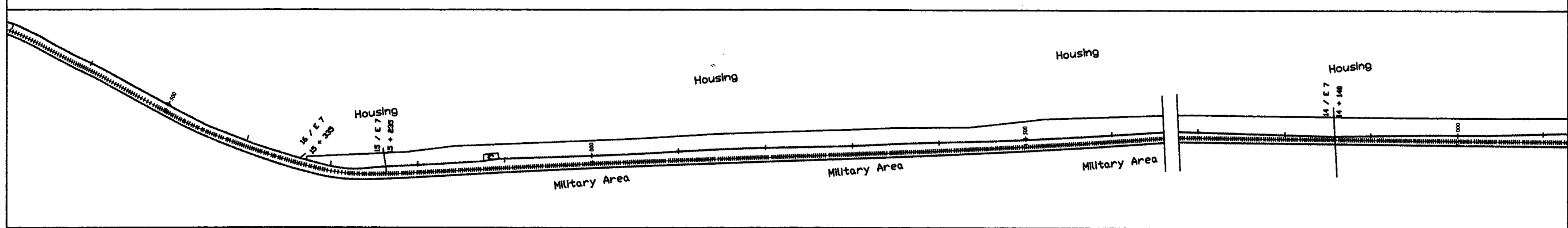
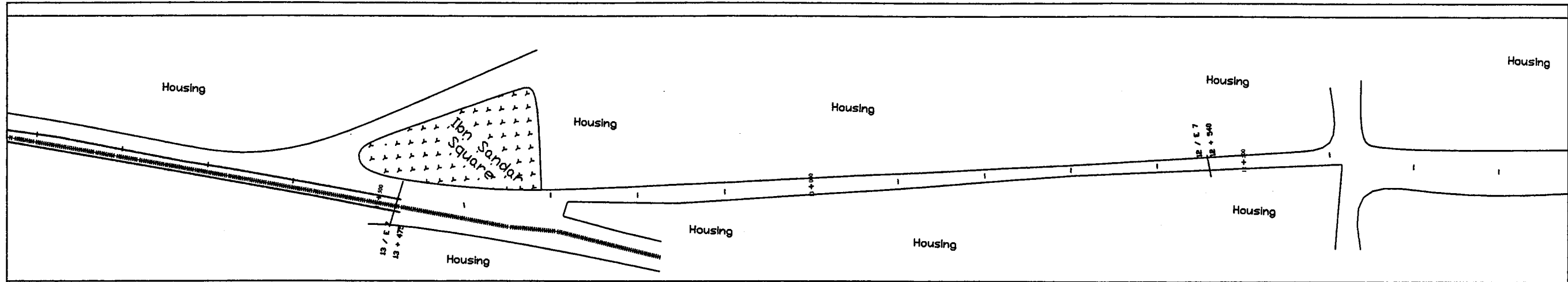
JAPAN INTERNATIONAL COOPERATION AGENCY (JICA)	KATAHIRA & ENGINEERS INTERNATIONAL (KEI)
--	--



Drawing: Surveying Layout (E7)

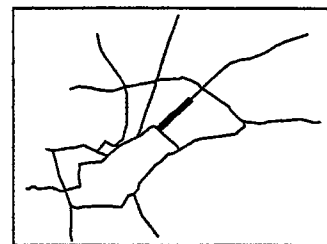
Date: July 2005 Drawing No. 2 / 3






PUBLIC - PRIVATE PARTNERSHP (PPP) PROGRAM FOR
CAIRO URBAN TOLL EXPRESSWAY NETWORK DEVELOPMENT

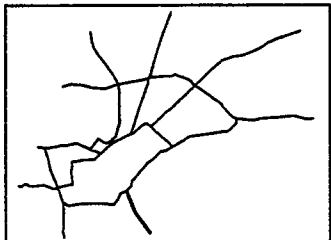
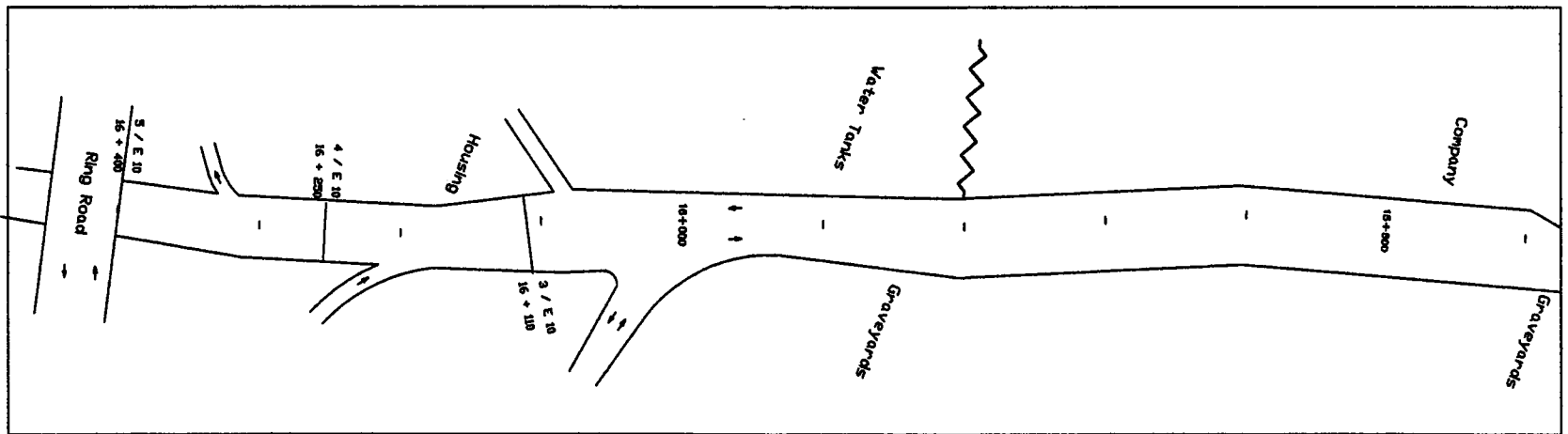
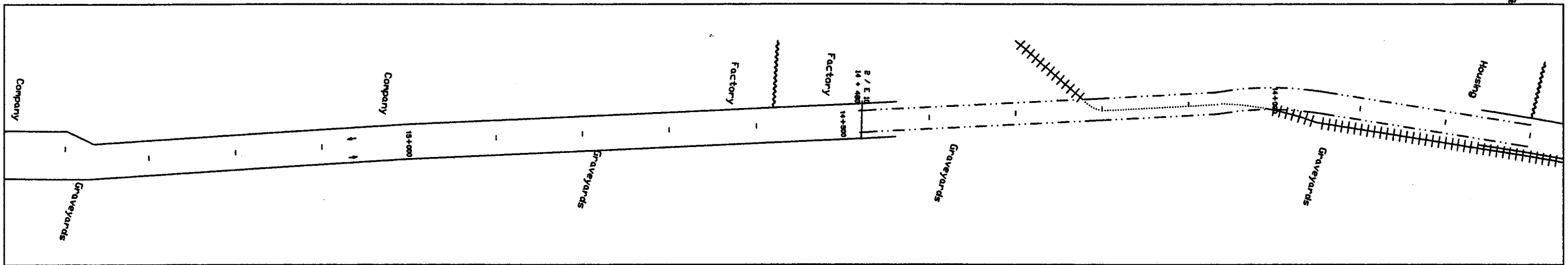
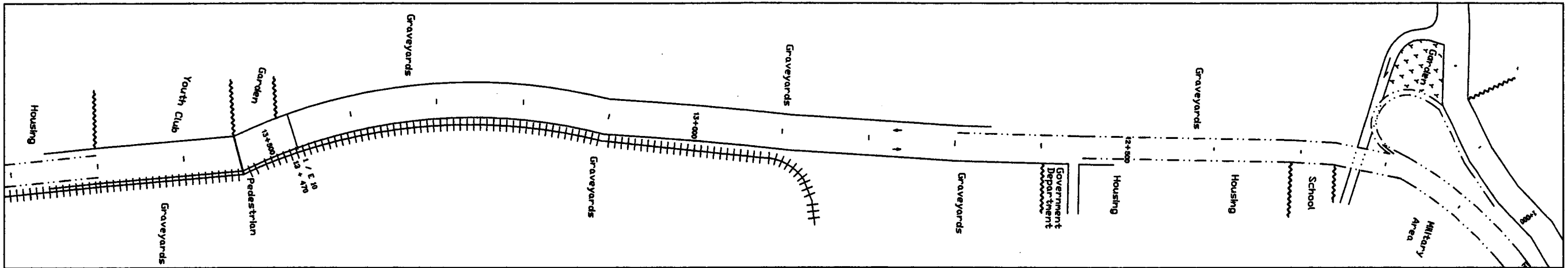
JAPAN INTERNATIONAL COOPERATION AGENCY (JICA)	KATAHIRA & ENGINEERS INTERNATIONAL (KEI)
--	--



Drawing: Surveying Layout (E7)

Date: July 2005 Drawing No. 3 / 3



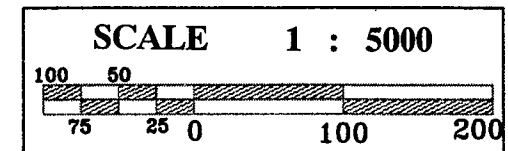


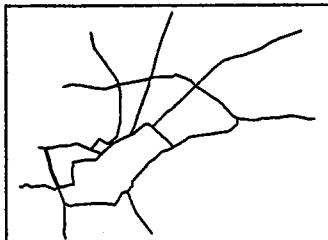
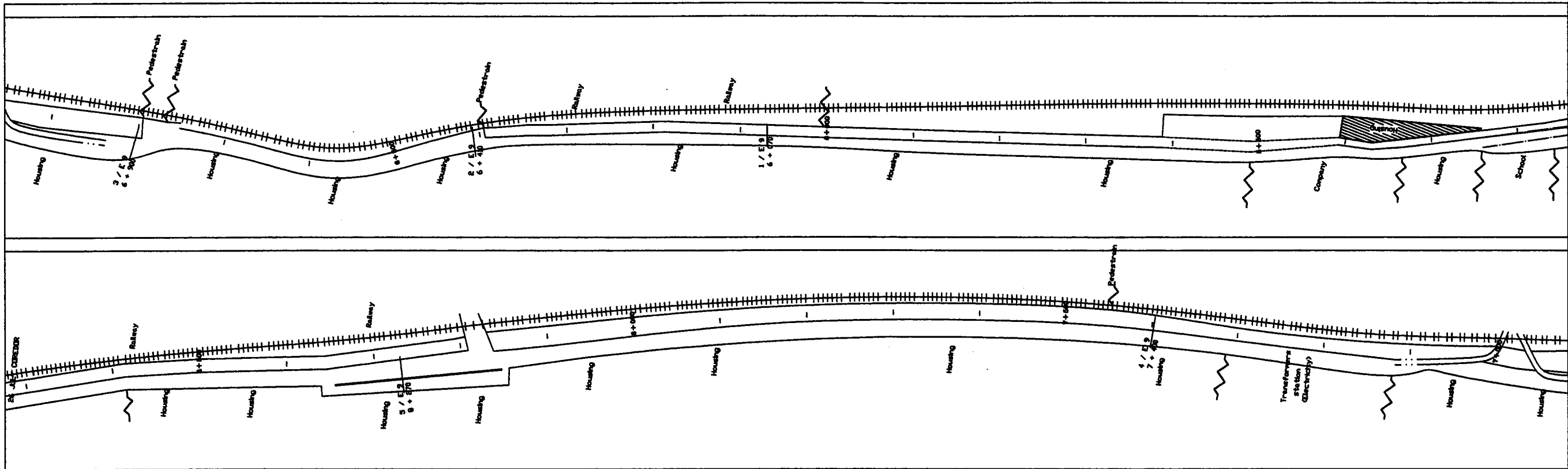
**PUBLIC - PRIVATE PARTNERSHIP (PPP) PROGRAM FOR
CAIRO URBAN TOLL EXPRESSWAY NETWORK DEVELOPMENT**

JAPAN INTERNATIONAL COOPERATION AGENCY (JICA) **KATAHIRA & ENGINEERS INTERNATIONAL (KEI)**

Drawing: Surveying Layout (E 10)

Date: July 2005 Drawing No. 1 / 1



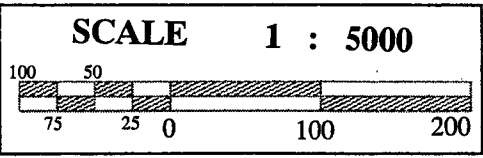


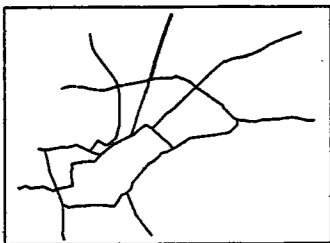
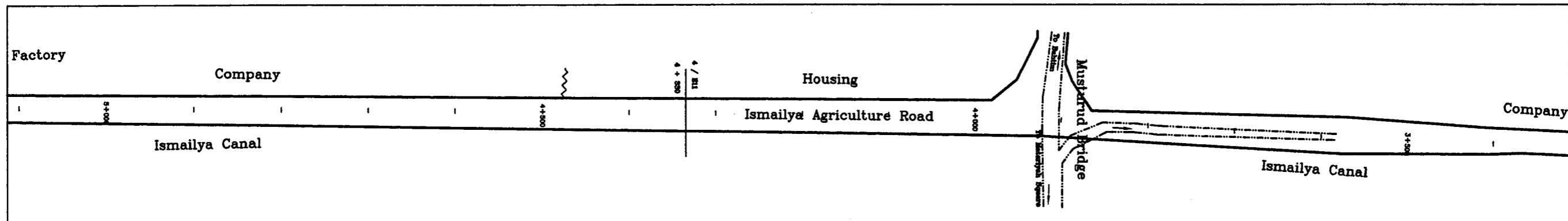
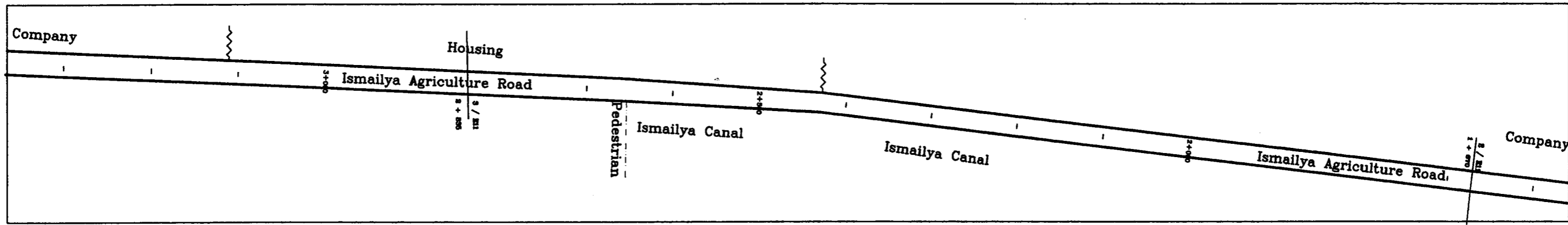
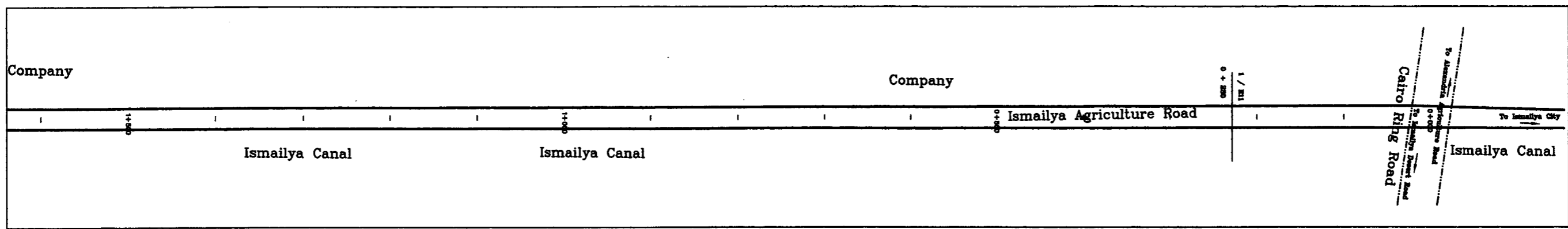
PUBLIC - PRIVATE PARTNERSHP (PPP) PROGRAM FOR
 CAIRO URBAN TOLL EXPRESSWAY NETWORK DEVELOPMENT

JAPAN INTERNATIONAL COOPERATION AGENCY (JICA)	KATAHIRA & ENGINEERS INTERNATIONAL (KEI)
--	--

Drawing: Surveying Layout (E9)

Date: July 2005 | Drawing No. 2 / 2



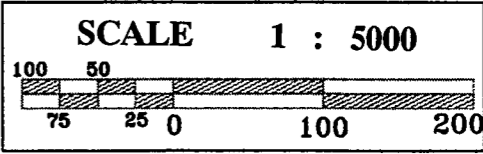



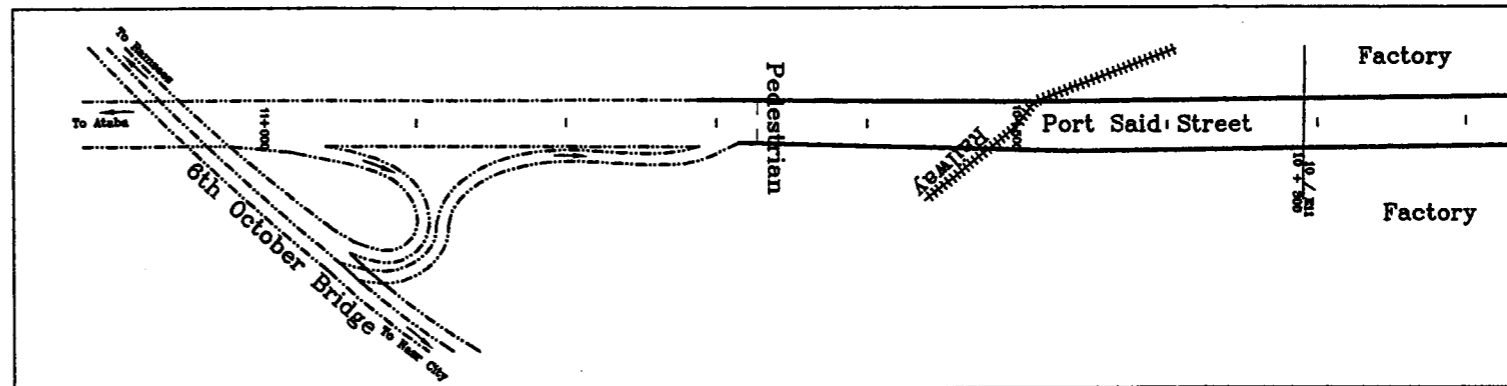
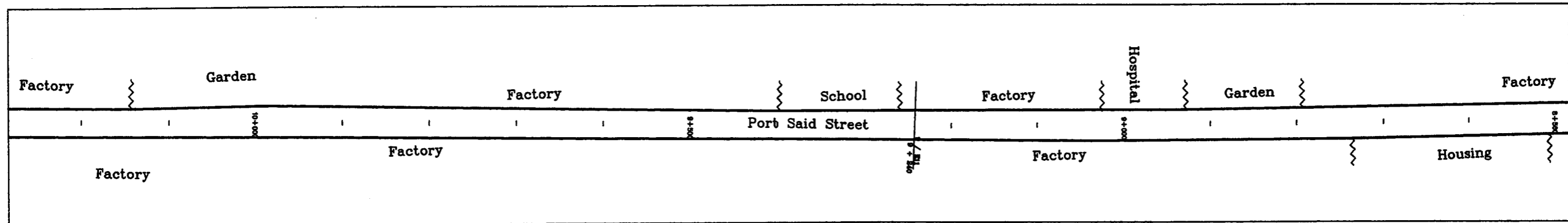
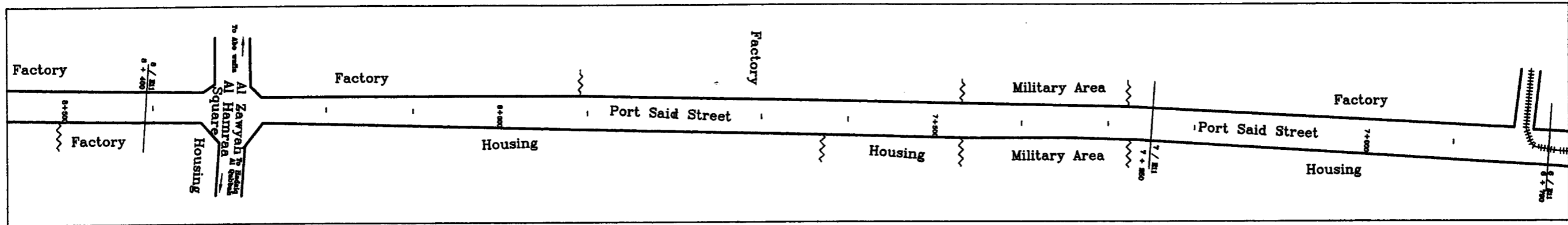
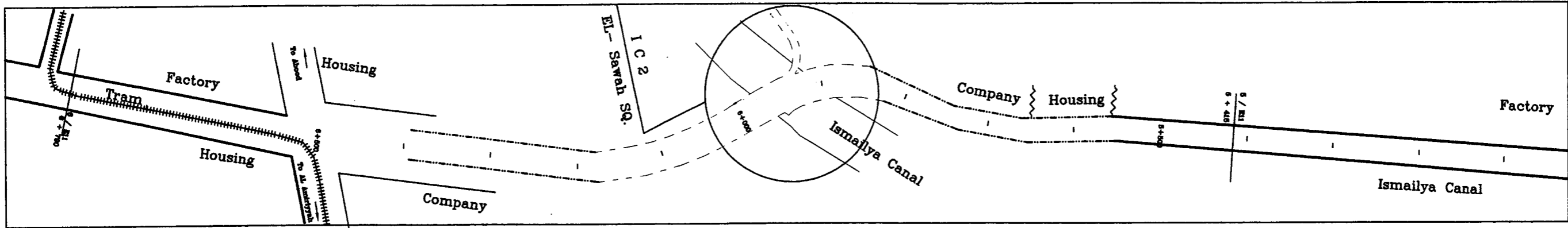
PUBLIC - PRIVATE PARTNERSHP (PPP) PROGRAM FOR
CAIRO URBAN TOLL EXPRESSWAY NETWORK DEVELOPMENT

JAPAN INTERNATIONAL COOPERATION AGENCY (JICA)	KATAHIRA & ENGINEERS INTERNATIONAL (KEI)
--	---

Drawing: Surveying Layout (E 11)

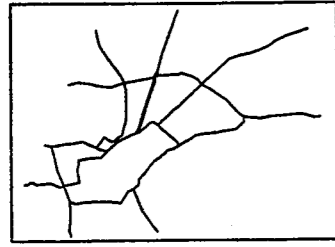
Date: July 2005 Drawing No. 1 / 2





Drawing: Surveying Layout (E 11)

Date: July 2005 Drawing No. 2 / 2



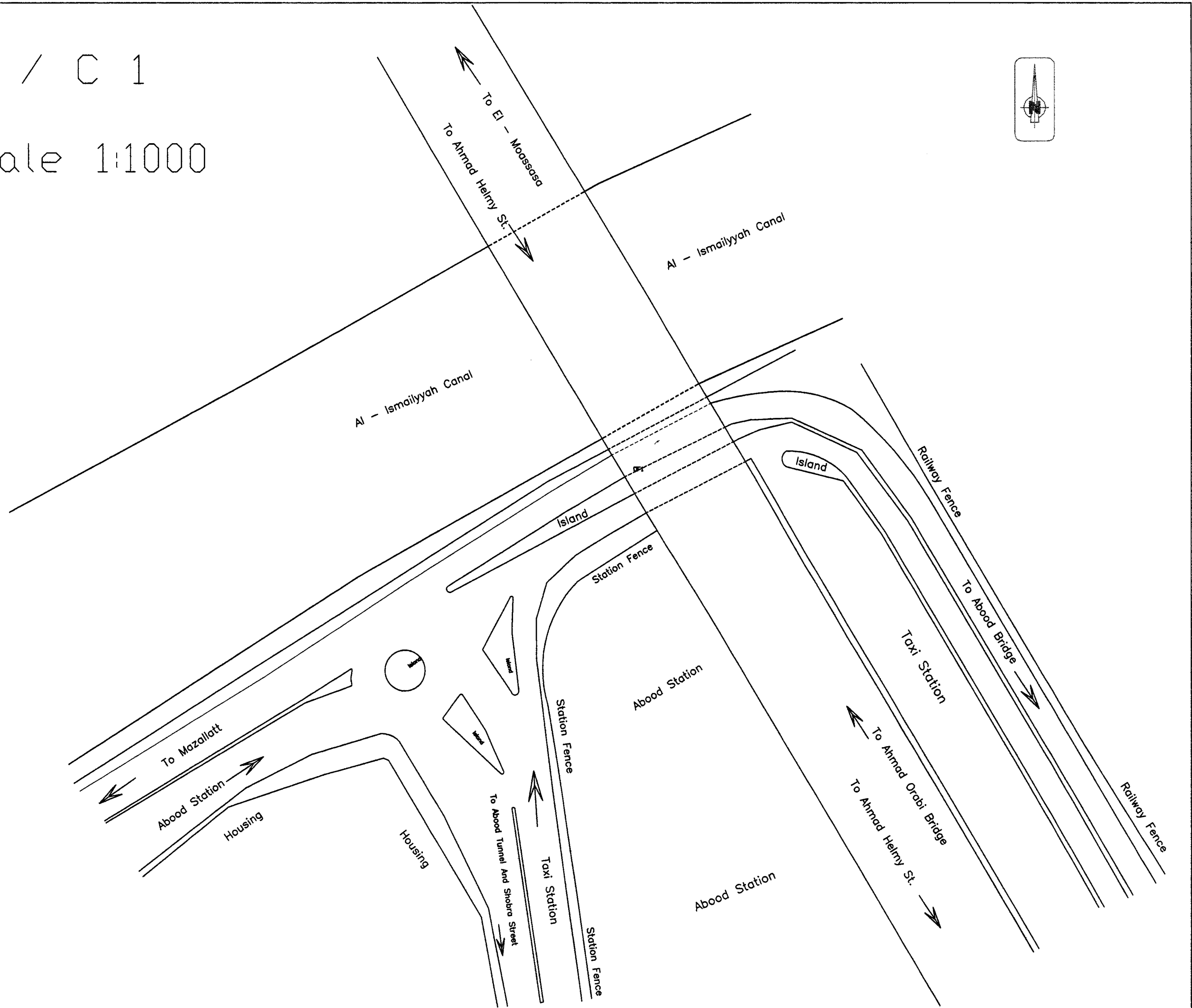
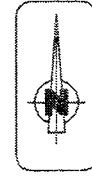
**PUBLIC - PRIVATE PARTNERSHP (PPP) PROGRAM FOR
CAIRO URBAN TOLL EXPRESSWAY NETWORK DEVELOPMENT**

JAPAN INTERNATIONAL COOPERATION AGENCY (JICA) KATAHIRA & ENGINEERS INTERNATIONAL (KEI)

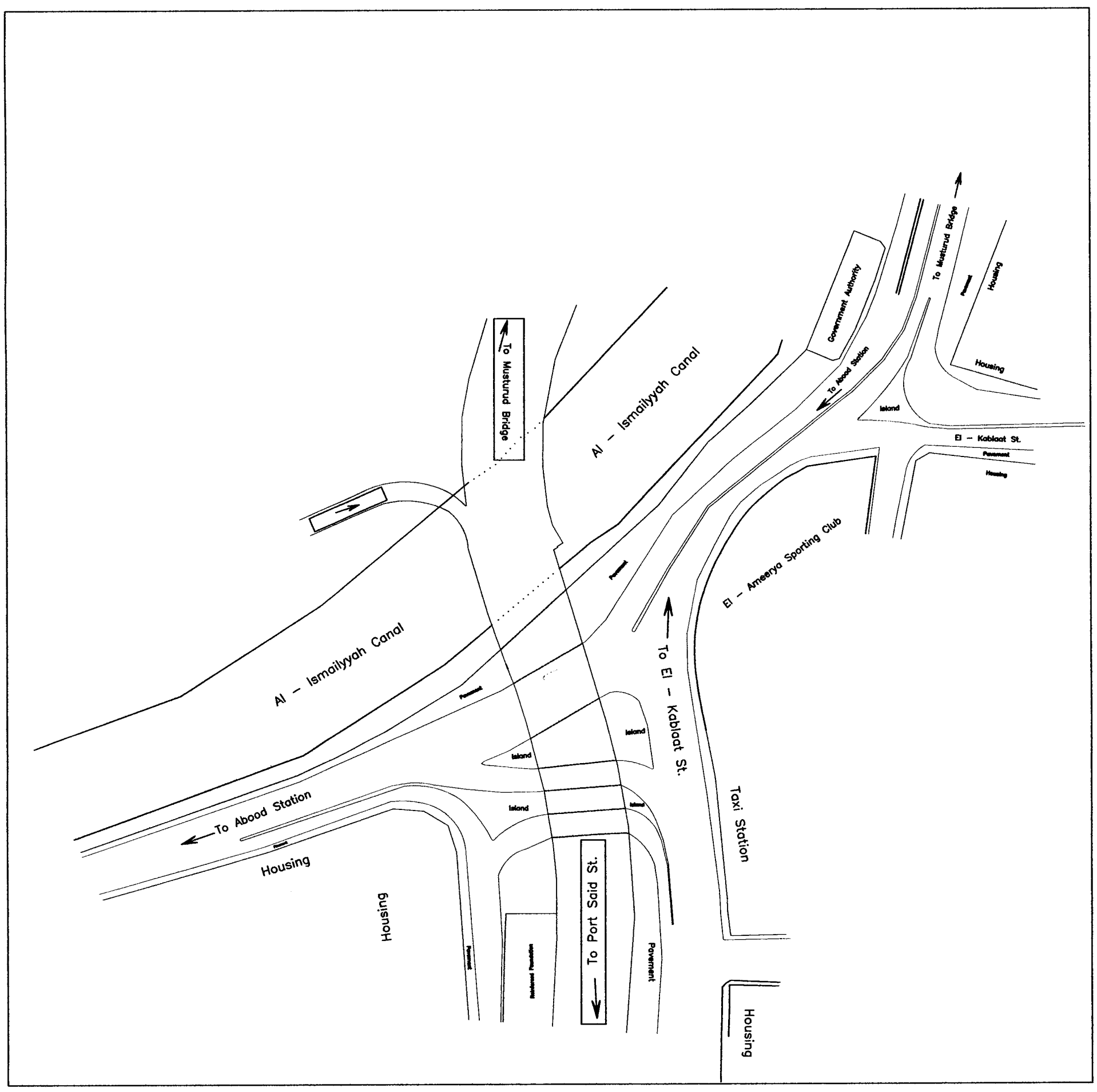
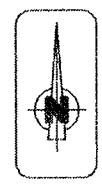
**TOPOGRAPHICAL SURVEY
INTERSECTION**

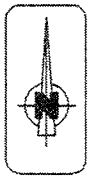
I / C 1

Scale 1:1000



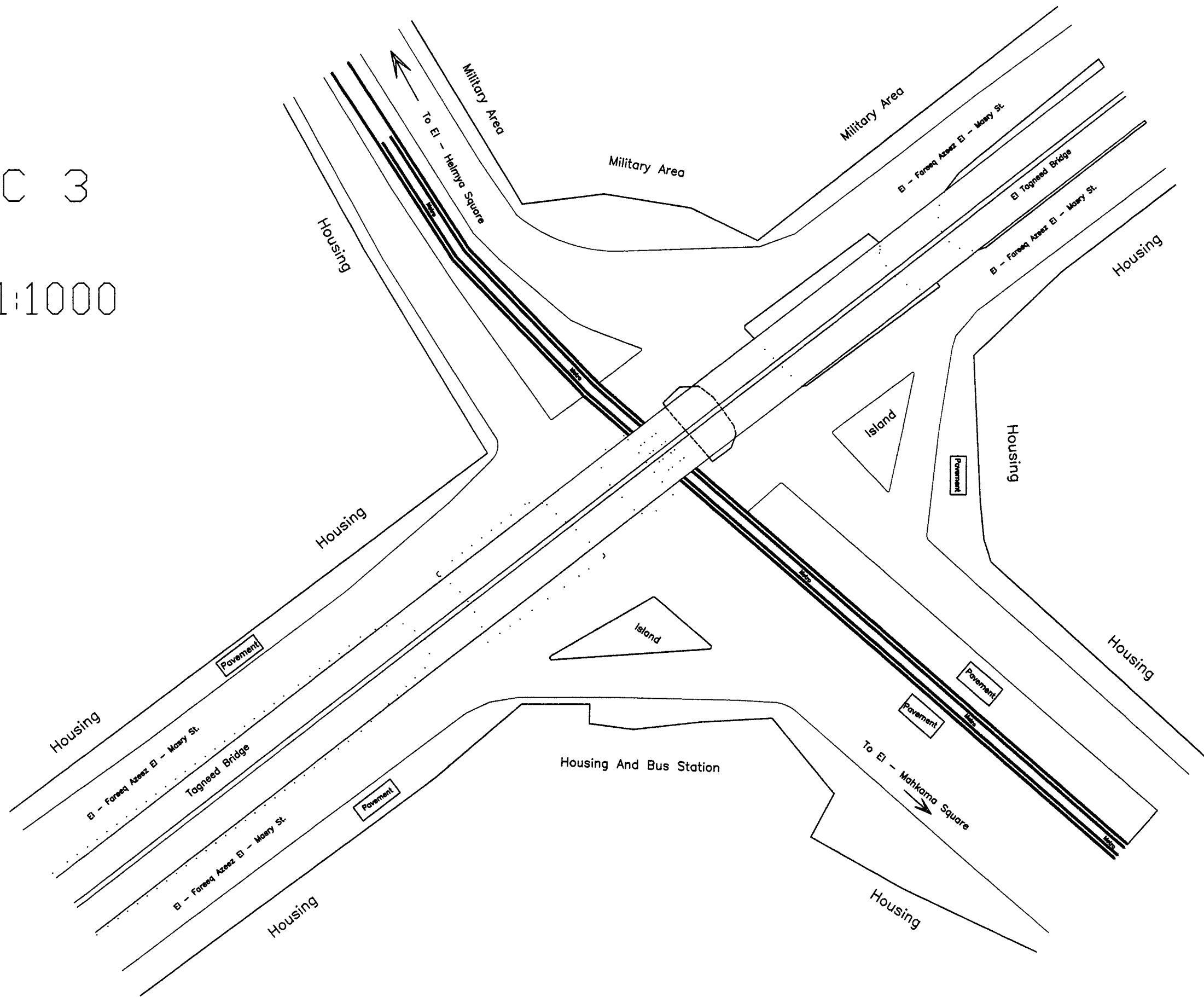
I / C 2 Scale 1:2000





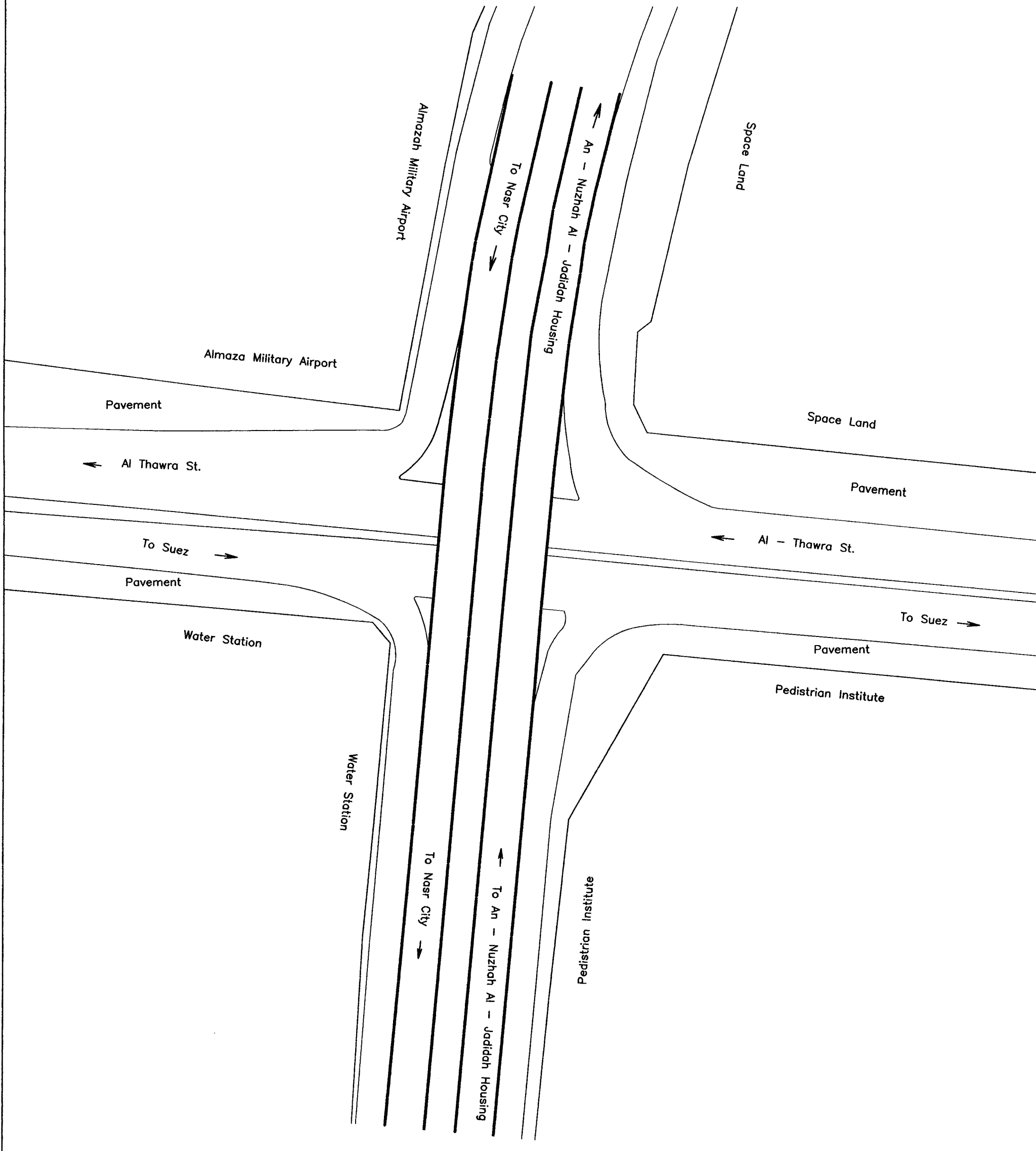
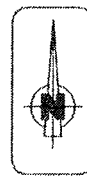
I / C 3

Scale 1:1000



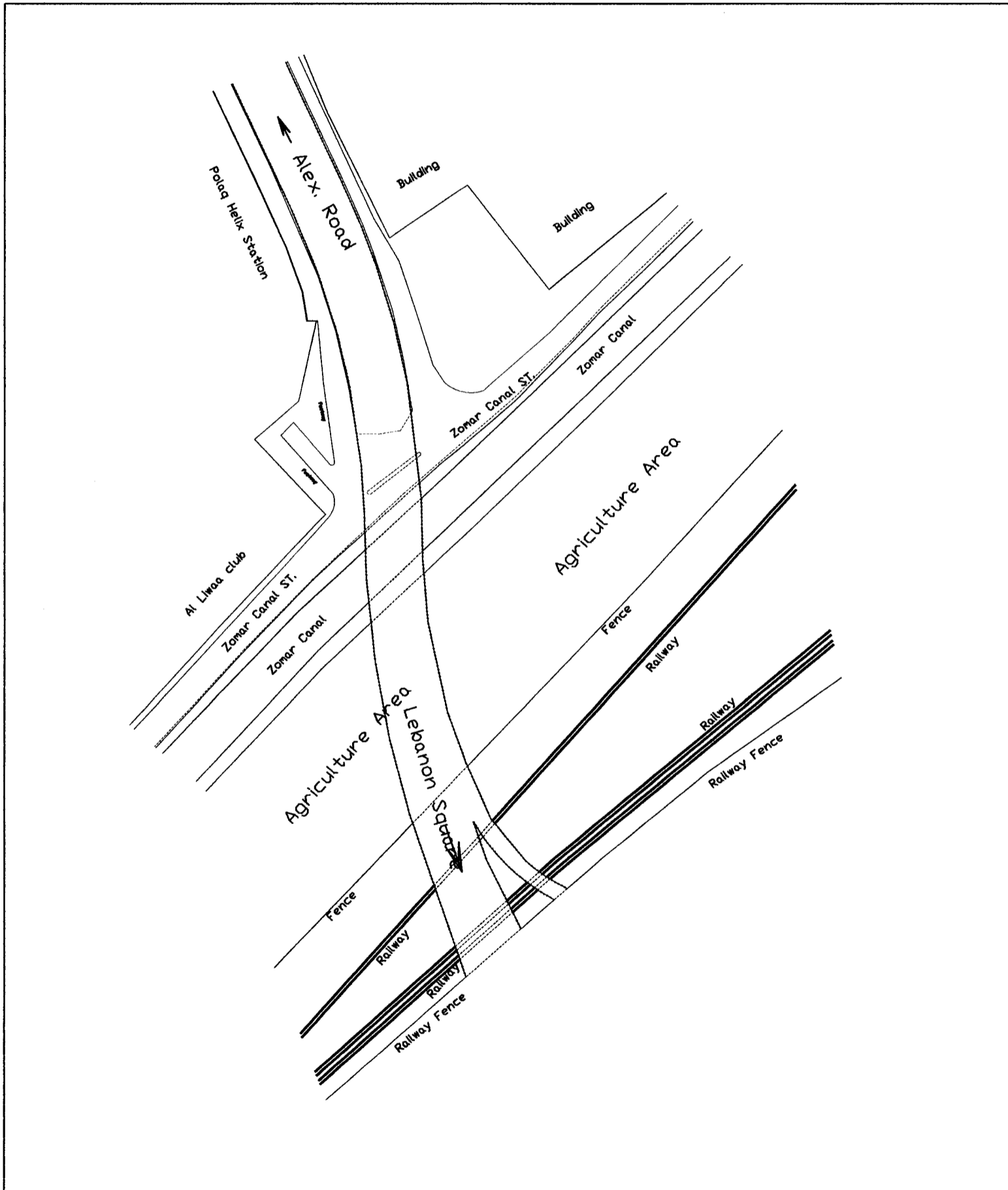
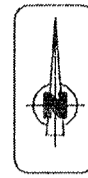
I / C 4

Scale 1:1000



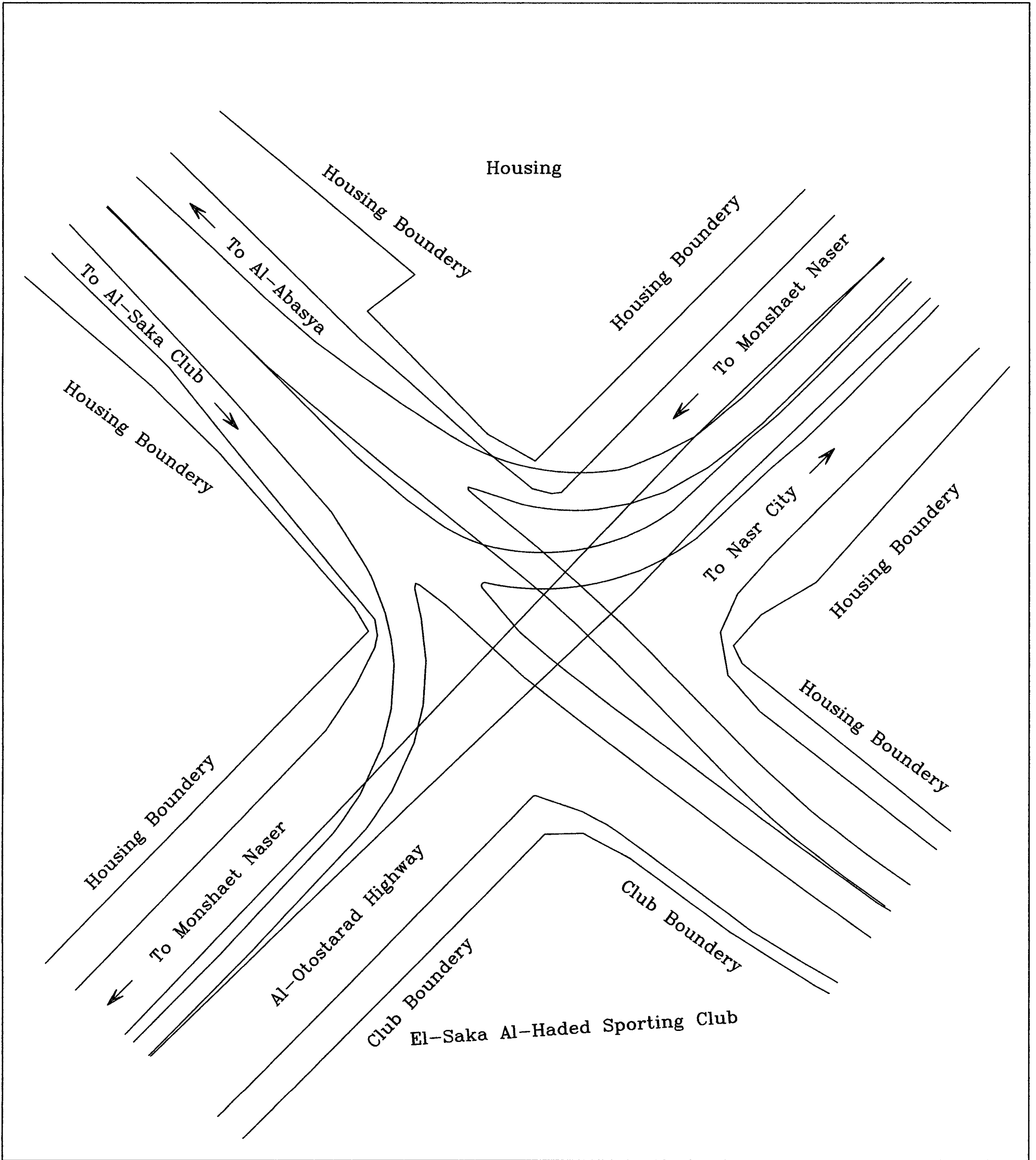
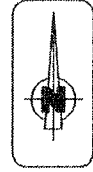
I / C 5

Scale 1:2000



I / C 10

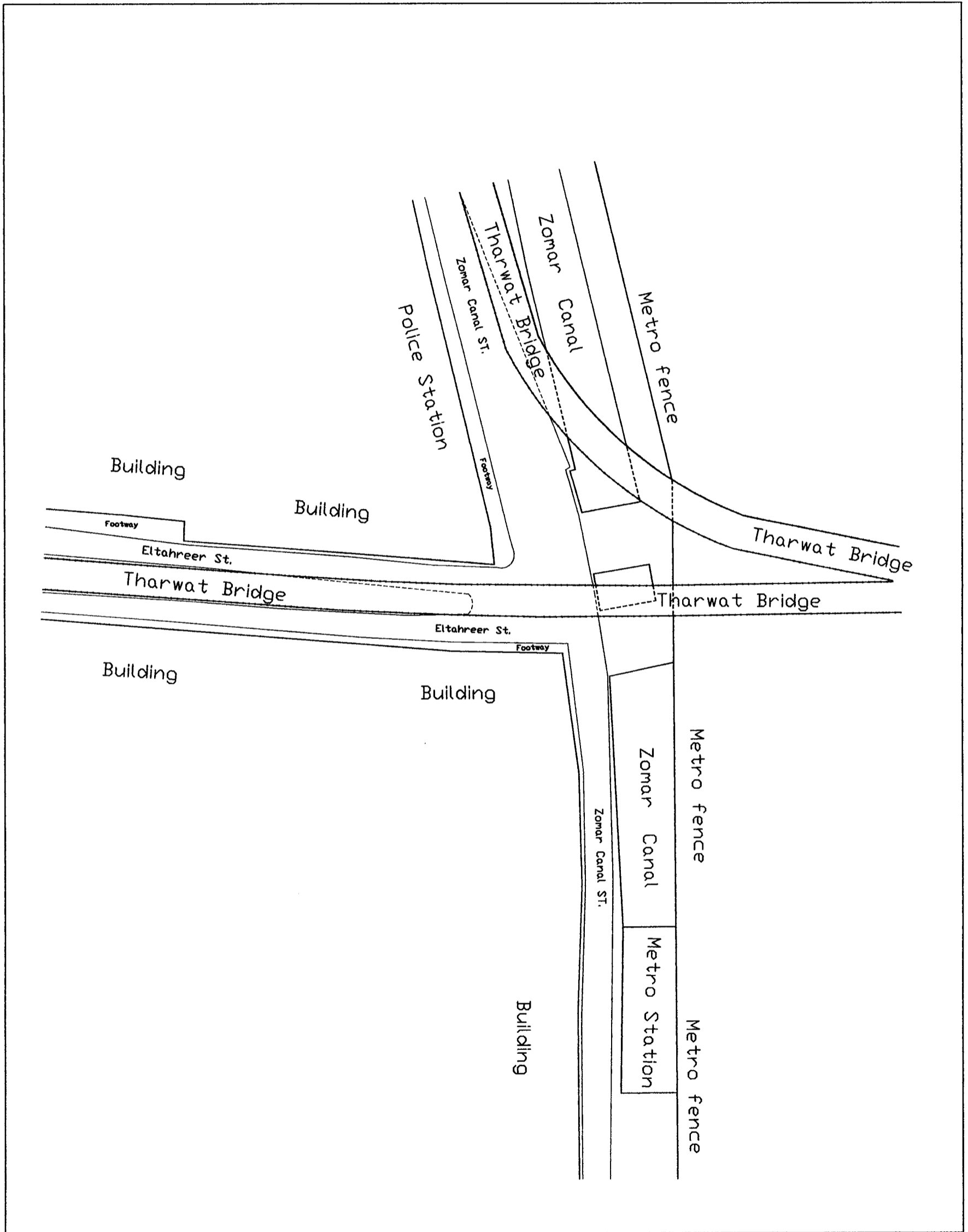
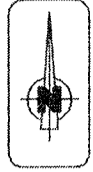
Scale 1:1000



*

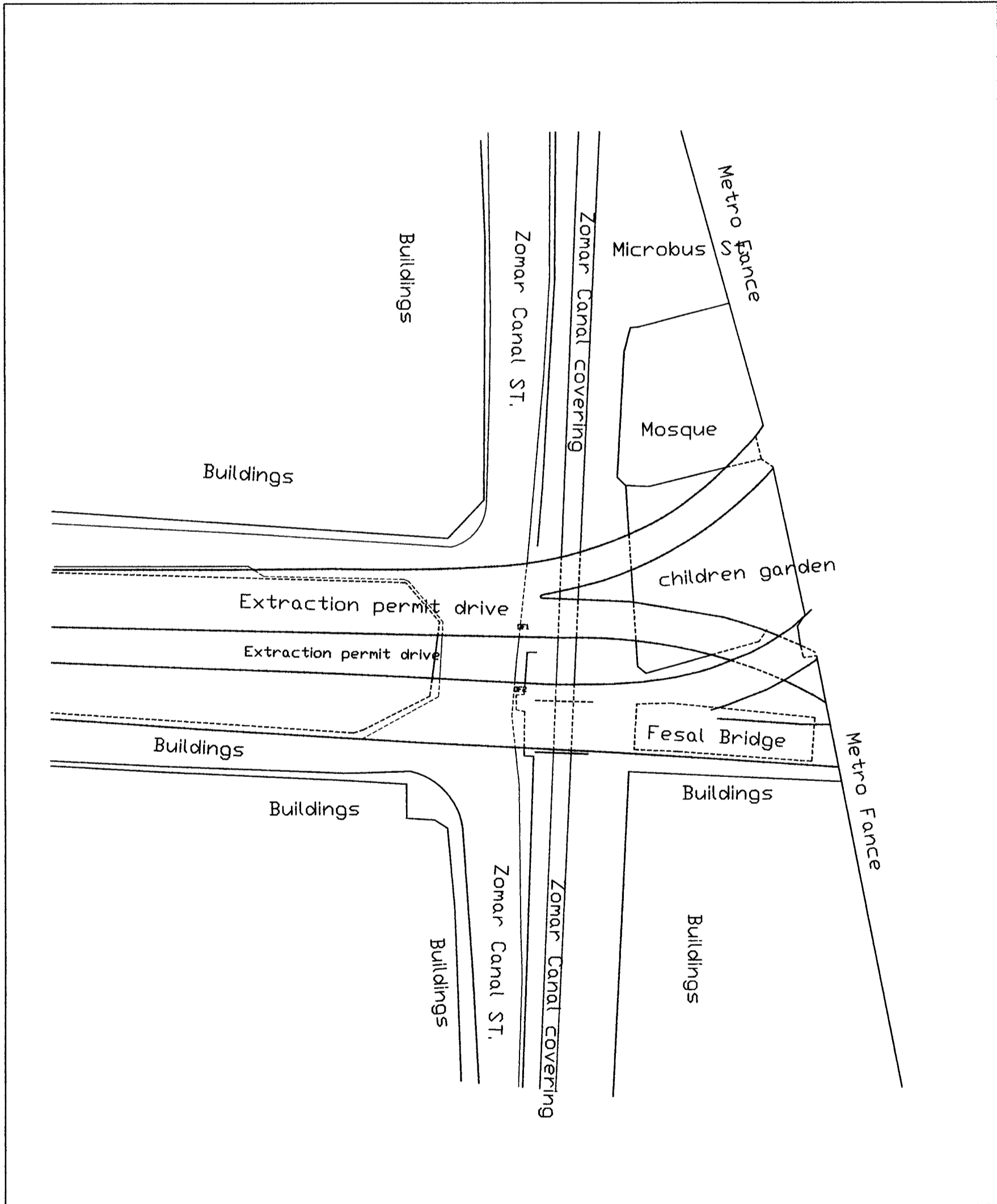
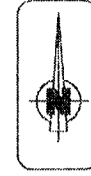
I / C 11

Scale 1:1000



I / C 12

Scale 1:1000



I / C 13

Scale 1:1000

