














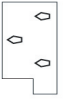
















Acquisition Item	Layer	Acquisition Rule	Type	Symbol for Field Identification	Symbol for the Existing Maps
Cliff formed by digging (large)	4350	To acquire the upper line and the lower line of the cliff (3m or more in height, 100m or more in length, 17.5m or more in horizontal length of slope).	Line		
Brick wall or stone wall	4355	To acquire the wall of 100m or more in length.	Line		
Wire entanglements	4360	To acquire the entanglements of 100m or more in length.	Line		
Board wall or other clear borderlines enclosing a residential area or other features	4365	To acquire this item of 100m or more in length.	Line		
Individual grave (Christian)	4510	To put one point on the center of the grave.	Point		
Individual grave (Islamic)	4515	To put one point on the center of the grave.	Point		
Individual grave (Judac)	4520	To put one point on the center of the grave.	Point		
Individual grave (Bogomil)	4522	To put one point on the center of the grave.	Point		
Christian graveyard (large)	4720	To acquire the periphery of the graveyard (50m x 50m or more).	Polygon		
Christian graveyard (small)	4525	To put one point on the center of the graveyard (less than 50m x 50m).	Point		
Islamic graveyard (large)	4725	To acquire the periphery of the graveyard (50m x 50m or more).	Polygon		
Islamic graveyard (small)	4530	To put one point on the center of the graveyard (less than 50m x 50m).	Point		
Judaic graveyard (large)	4730	To acquire the periphery of the graveyard (50m x 50m or more).	Polygon		
Judaic graveyard (small)	4535	To put one point on the center of the graveyard (less than 50m x 50m).	Point		

Acquisition Item	Layer	Acquisition Rule	Type	Symbol for Field Identification	Symbol for the Existing Maps
Bogomil graveyard (large)	4732	To acquire the periphery of the graveyard (50m x 50m or more).	Polygon		
Bogomil graveyard (small)	4537	To put one point on the center of the graveyard (less than 50m x50m).	Point	• 	
Partisan soldiers' graveyard (large)	4735	To acquire the periphery of the graveyard (50m x 50m or more).	Polygon		
Partisan soldiers' graveyard (small)	4540	To put one point on the center of the graveyard (less than 50m x50m).	Point	• 	
Stadium or ground with stands	4740 4740s	To acquire the periphery of the stadium (100m x 75m or more) and the stands respectively.	Polygon	• <i>std.</i>	
Stadium or ground	4545	To put one point on the center of the stadium (less than 100m x 75m).	Point		
Fortress (large)	4750 4750i	To acquire the periphery of the fortress (75m x75m or more) and the inside of the wall respectively.	Polygon	• <i>tvr.</i>	
Fortress (small)	4550	To put one point on the center of the fortress (less than 75m x75m).	Point		
Ruins with historical importance (large)	4760 4760i	To acquire the periphery of the ruins (75m x75m or more) and the inside of the wall respectively.	Polygon	• <i>rui.</i>	
Ruins with historical importance (small)	4555	To put one point on the center of the ruin (less than 75m x 75m).	Point		
Place for waste (large)	4770	To acquire the periphery of the place (75m x75m or more).	Polygon		
Place for waste (small)	4560	To put one point on the center of the place (less than 75m x 75m).	Point	• <i>dep.</i>	• <i>dep.</i>
Quarrying place (K: stone, Š: gravel, M: marble, P: sand, I: clay)	4565k 4565s 4565m 4565p 4565i	To put one point on the center of the place.	Point	• <i>K</i>	• <i>K</i>

Acquisition Item	Layer	Acquisition Rule	Type	Symbol for Field Identification	Symbol for the Existing Maps
Mine (ugalj: coal, gvozde: iron ore, bakar: copper ore)	4570u 4570g 4570b	To put one point on the center of the mine.	Point		
Disused mine	4575	To put one point on the center of the mine.	Point		
River of 15m or more in width	5310	To acquire the shoreline of the river.	Polygon		
River of 5m - less than 15m in width	5110	To acquire the center line of the river.	Line		
River of less than 5m in width	5115	To acquire the center line of the river.	Line		
Canal of 15m or more in width	5320	To acquire the shoreline.	Polygon		
Canal of 5m - less than 15m in width	5120	To acquire the center line of the canal.	Line		
Canal of less than 5m in width	5125	To acquire the center line of the canal.	Line		
Seasonal river and canal (15m or more in width)	5330	To acquire the shoreline.	Polygon		
Seasonal river and canal (5m - less than 15m in width)	5130	To acquire the center line of this item.	Line		
Seasonal river and canal (less than 5m in width)	5135	To acquire the center line of this item.	Line		
Concrete waterway on the ground whose section is quadrangle, circle or oval	5140	To acquire the center line of this item.	Line		
Underground irrigation canal having manholes on the ground	5145	To acquire the center line of this item. Use the provided material for uncertain parts.	Line		
Water pipe (on the ground)	5150	To acquire the center line of this item.	Line		
Tank on the water pipe	5575	To put one point on the center of the tank.	Point		
Pressurizing water pipe on the ground	5155	To acquire the center line of this item. Use the provided material for uncertain parts.	Line		
Underground water pipe	5160	To acquire the center line of this item. Use the provided material for uncertain parts.	Line		

Acquisition Item	Layer	Acquisition Rule	Type	Symbol for Field Identification	Symbol for the Existing Maps
Waterway bridge	5165	To acquire the center line of the waterway bridge (25m or more in length) by copying the canal data.	Line		
Earth dam	5170	To acquire the top of dam (crown). If a road or a railway is on the dam, acquire it by copying the road or the railway data.	Line		
Concrete dam	5175	To acquire the top of dam (crown). If a road or a railway is on the dam, acquire it by copying the road or the railway data.	Line		
Movable bridge (ferry for vehicle)	5180	To acquire the ferry line.	Line		
Ferry	5185	To acquire the ferry line.	Line		
Water gate	5190	To acquire the center line of this item.	Line		
Barrage	5195	To acquire the center line of this item.	Line		
Waterfall (small)	5555	To put one point on the center of the waterfall.	Point		
Waterfall (large)	5200	To acquire the upper line of the waterfall (3m or more in height and 15m or more in width).	Line		
Rapid (large)	5205	To acquire the upper line of the rapid (15m or more in width).	Line		
Rapid (small)	5560	To put one point on the center of the rapid (less than 15m in width).	Point		

Acquisition Item	Layer	Acquisition Rule	Type	Symbol for Field Identification	Symbol for the Existing Maps
Groin	5210	To acquire the center line of this item.	Line		
Pier for ship mooring	5215	To acquire the shore side of the pier for ship mooring (30m or more in length).	Line		
Wharf	5220	To acquire the shore side of the wharf (30m or more in length).	Line		
Shore protection	5225	To acquire the shore side of this item (100m or more in length).	Line		
Lake, pond (large)	5340	To acquire the shoreline (35m x 35m or more).	Polygon		
Lake, pond (small)	5345	To put one point on the center of the lake/pond (less than 35m x 35m).	Point		
Passable swamp	5350	To acquire the periphery of the swamp (75m x 75m or more).	Polygon		
Hardly passable swamp	5355	To acquire the periphery of the swamp (75m x 75m or more).	Polygon		
Impassable swamp	5360	To acquire the periphery of the swamp (75m x 75m or more).	Polygon		
Peat bog	5370	To acquire the periphery of the peat bog (75m x 75m or more).	Polygon		
Seasonal freshet area	5375	Put the points well-balancedly in the area. See the existing maps.	Point		

Acquisition Item	Layer	Acquisition Rule	Type	Symbol for Field Identification	Symbol for the Existing Maps
Fishpond	5380		Polygon		
Salt pan	5385	To acquire the periphery of the salt pan (75m x 75m or more).	Polygon		
Large spring (spring water pond) (10 liter/minute or more)	5510	To put one point on the center of the spring.	Point		
Small spring (spring water pond)	5515	To put one point on the center of the spring.	Point		
Water drinking place	5520	To put one point on the center of the place.	Point		
Water well	5525	To put one point on the center of the well.	Point		
Drinking water tank	5530	To put one point on the center of the tank.	Point		
Water tower	5535	To put one point on the center of the tower.	Point		
Water pump	5540	To put one point on the center of the pump place.	Point		
Industrial reservoir (large)	5542	To acquire the periphery of the Industrial reservoir (35m x 35m or more).	Polygon		
Reservoir (swimming pool)	5545	To put one point on the center of the reservoir.	Point		
Reservoir (Industrial reservoir)	5550	To put one point on the center of the reservoir.	Point		
In-point and out-point of undercurrent river	5565	To put one point respectively at the in-point and the out-point.	Point		
Both ends of siphon	5570	To put two end points of the siphon.	Point		
Ships can sail.	5580	To put one point on the center of the river.	Point		