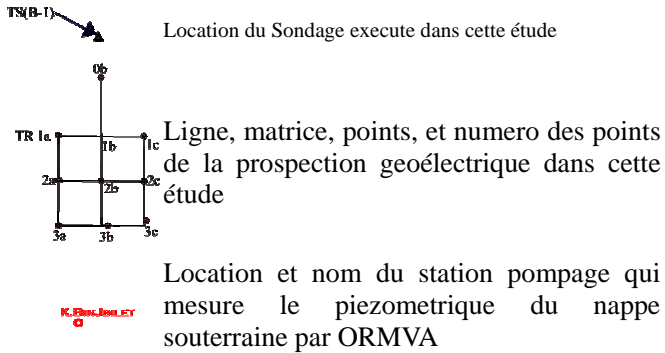
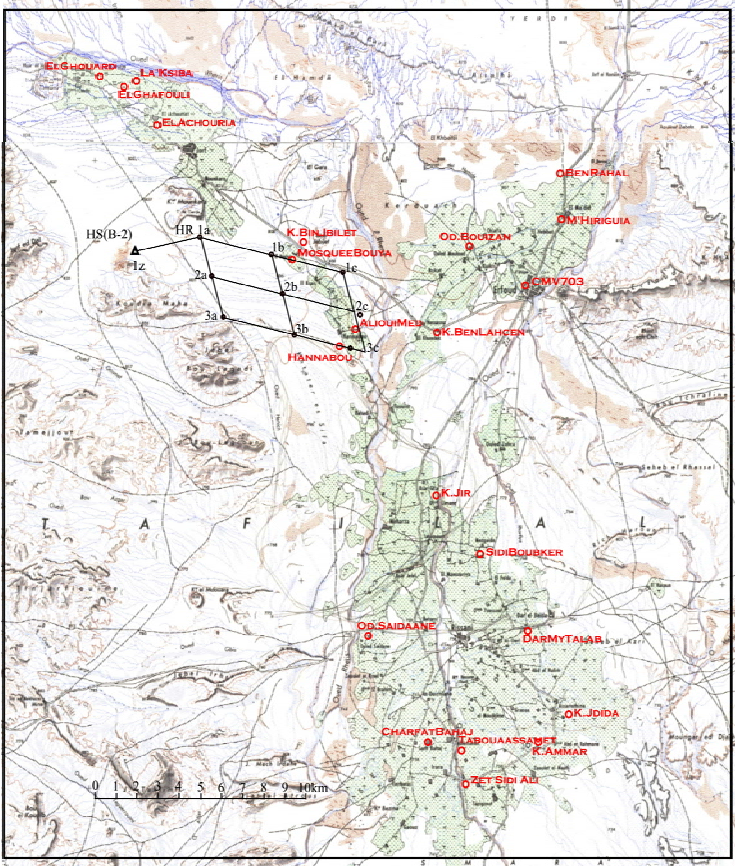
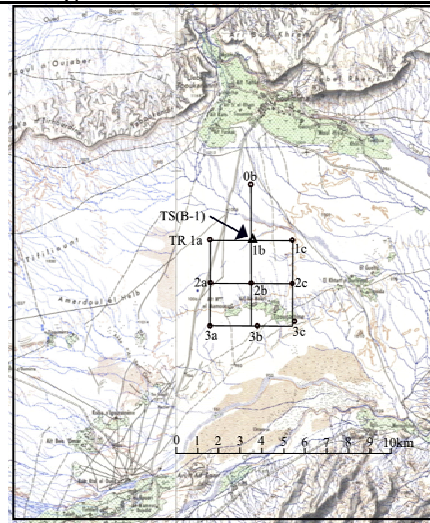


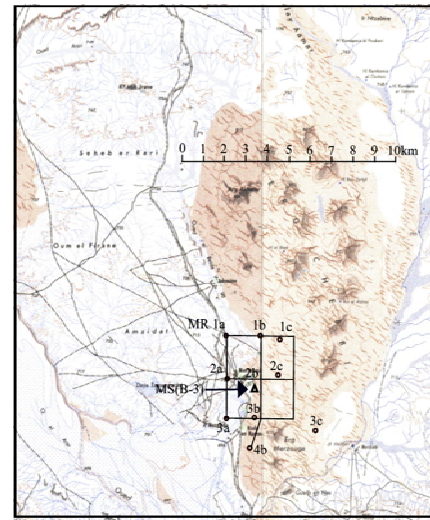
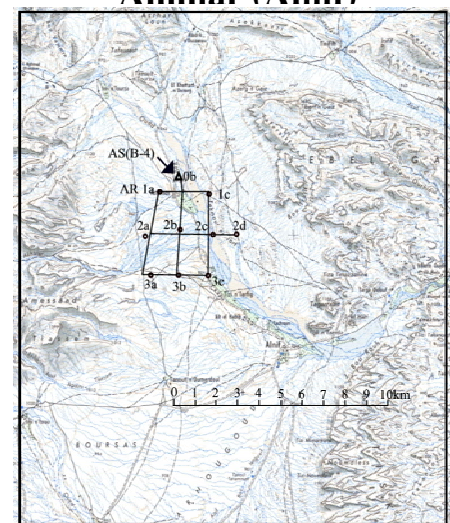
### Hannabou & Mounkara



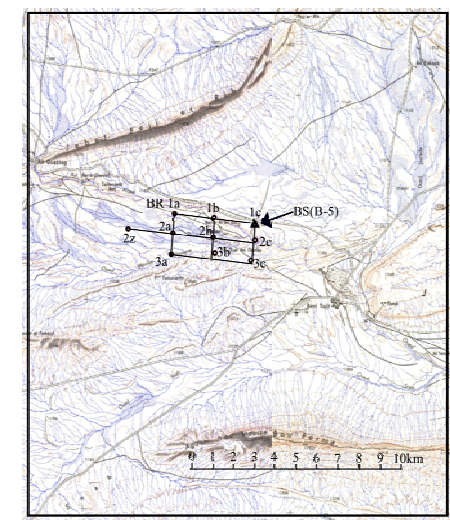
### Tizougarhine & AitBenOmar/LaKsiba



### Ammar (Alnif)



### Merzouga



### Almouchoura

Figure A.3.4

Localisation des Forages et des Points de Prospection Géoelectrique Exécutés dans Cette Etude et par l'ORMVA/TF Station de Pompage