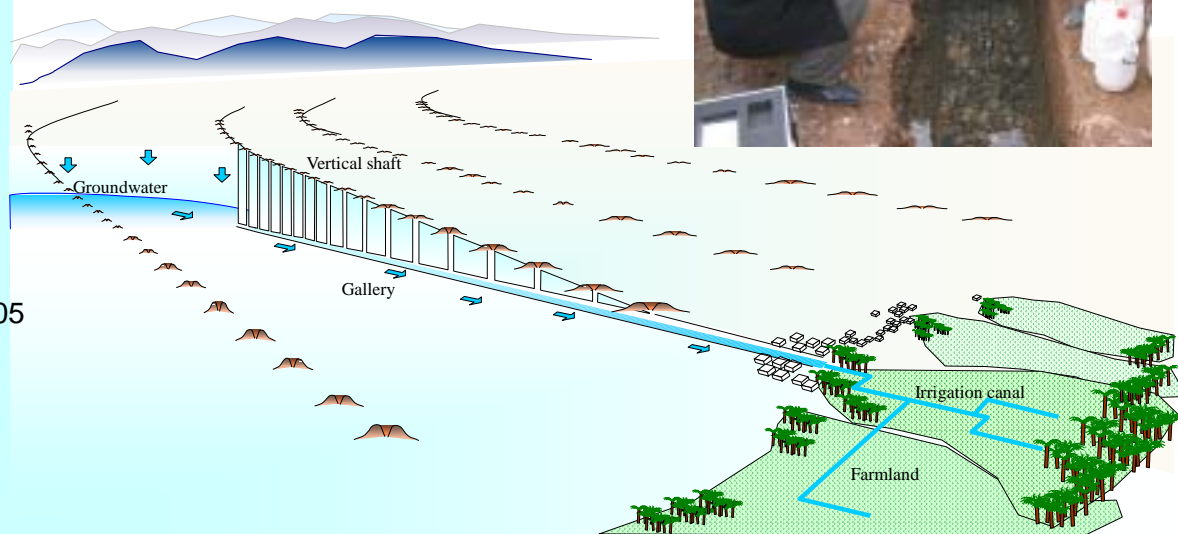


JAPAN INTERNATIONAL COOPERATION AGENCY (JICA)

MINISTRY OF AGRICULTURE, RURAL DEVELOPMENT AND FISHERIES
REGIONAL AGENCY FOR RURAL DEVELOPMENT OF THE TAFILALET

THE DEVELOPMENT STUDY ON RURAL COMMUNITY DEVELOPMENT PROJECT IN SEMI-ARID EAST ATLAS REGIONS WITH KHETTARA REHABILITATION

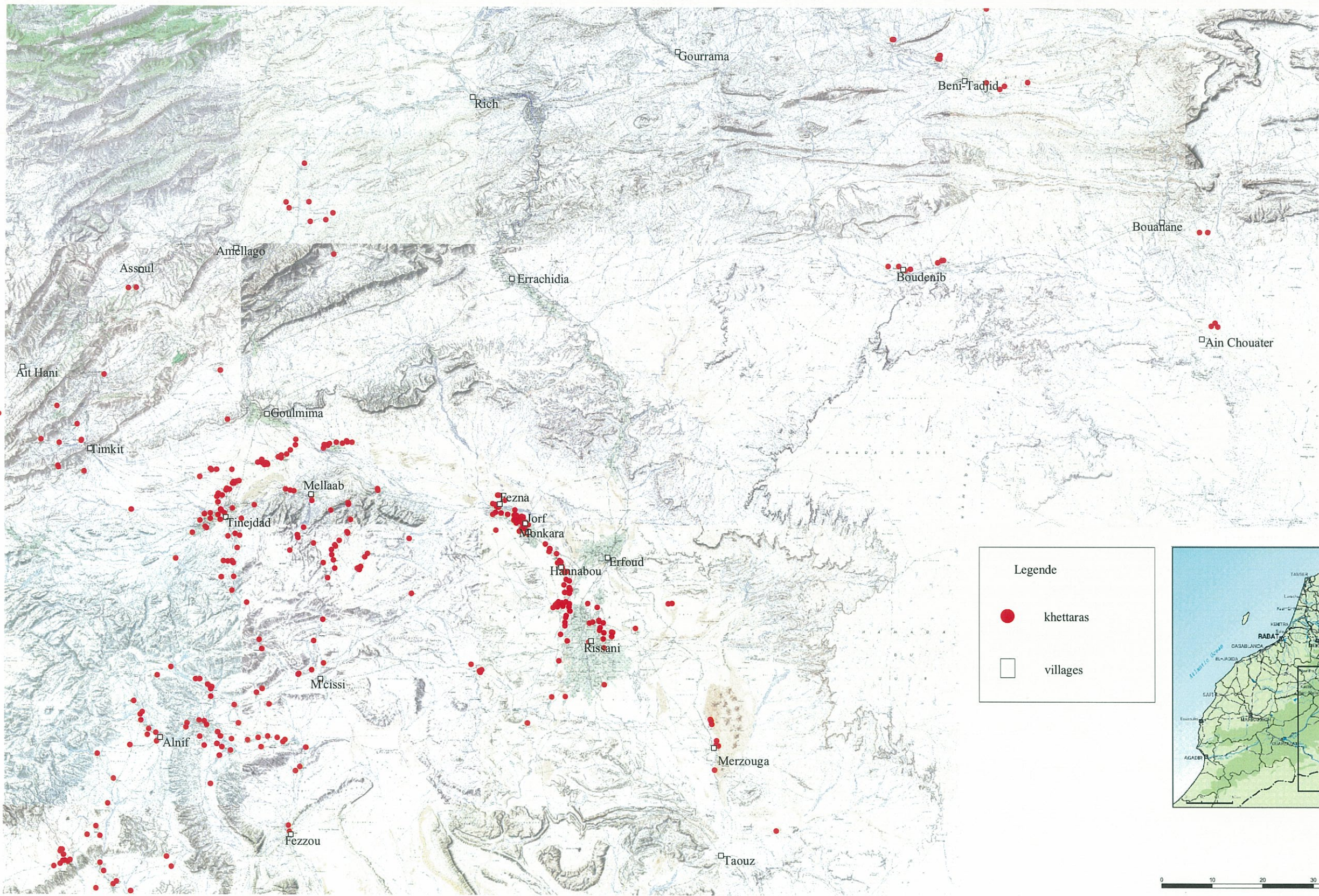
KHETTARA INVENTORY SURVEY



DECEMBER 2005

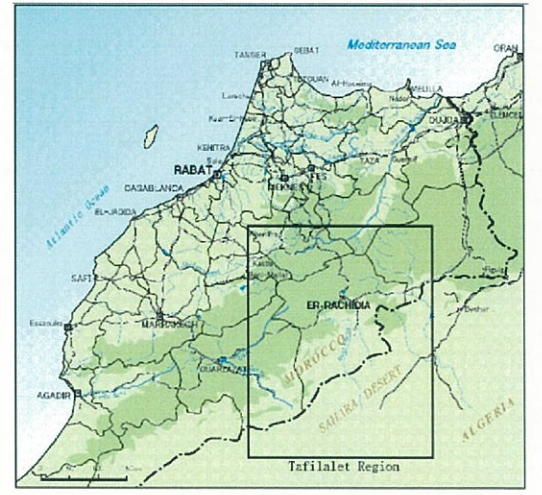
NIPPON GIKEN Inc.
NIPPON KOEI Co.,Ltd.

RD
JR
05 - 85



Legende

- khettaras
- villages



<p>The Development Study on Rural Community Development Project in Semi-Arid Atlas Regions with Khettara Rehabilitation in the Kingdom of Morocco</p>	<p>Location Map of Khettaras</p>
<p>Japan International Cooperation Agency</p>	

**L'Étude de Développement du Projet de Développement des
Communautés Rurales à Travers la Réhabilitation des Khettaras
dans les Régions Semi-Arides de l'Est Sud-Atlastique
Au Royaume du Maroc**

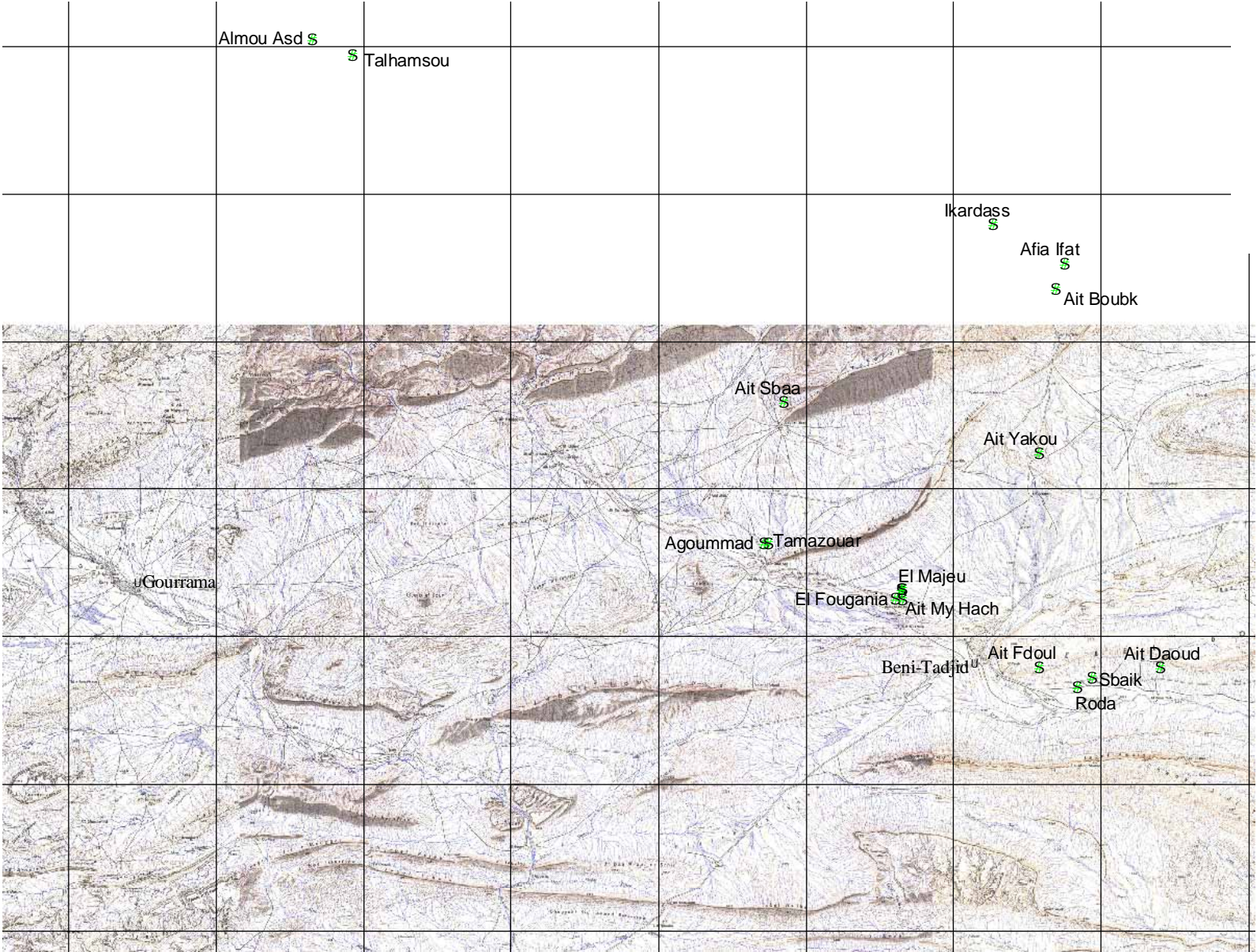
Base de donnée khettara

Tableau des matières

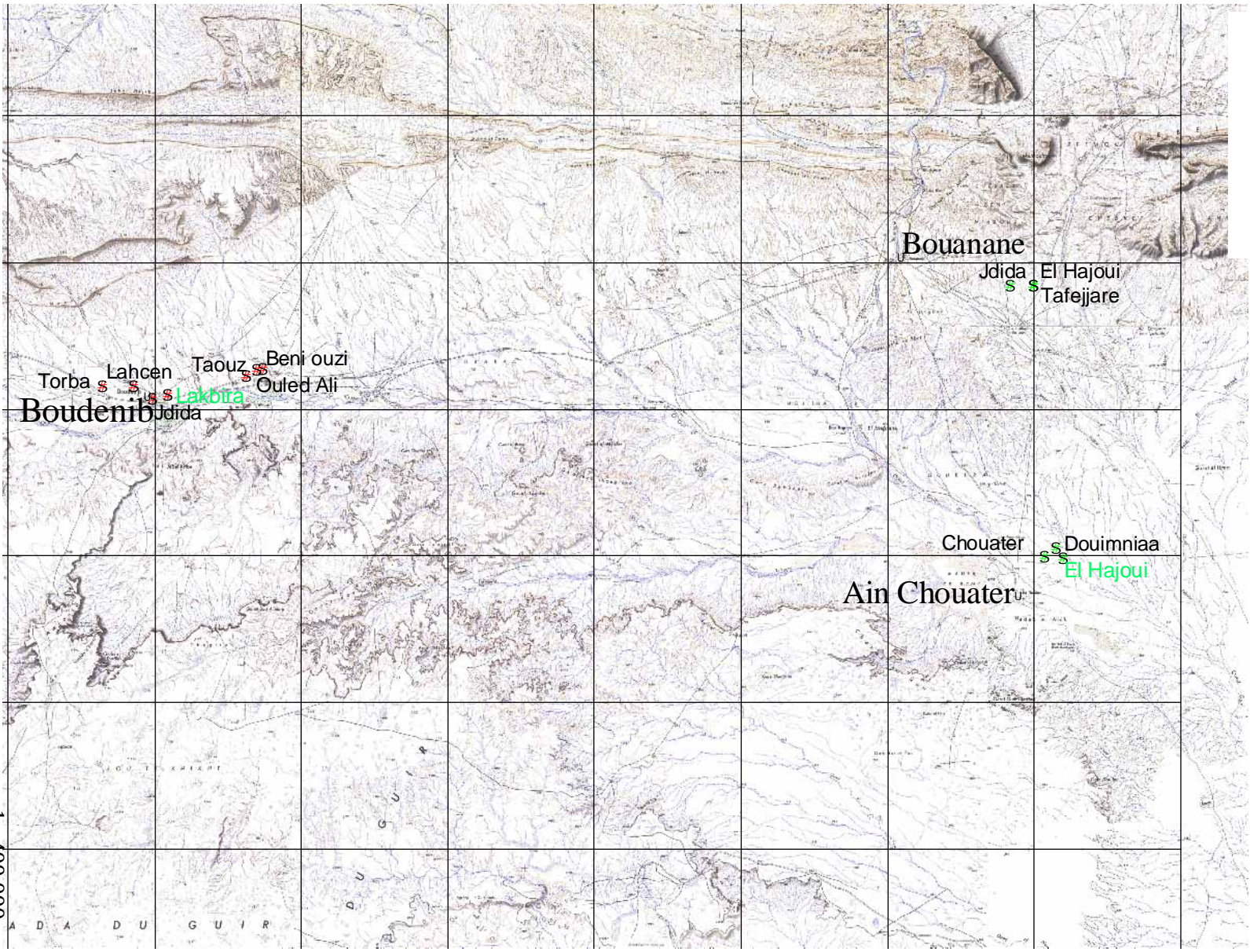
Location map of khettara

	Page
List of maps	1
Map 1 -37.....	2
1 Discharge of khettarav water	39
1.1. Whole area	39
1.2. Zone A.....	40
1.3. Zone B, C	41
1.4. Zone D, E, F.....	42
1.5. Zone G	43
2 Khettara length.....	44
2.1. Whole area	44
2.2. Zone A.....	45
2.3. Zone B, C	46
2.4. Zone D, E, F.....	47
2.5. Zone G	48
3 Canal length	49
2.1. Whole area	49
2.2. Zone A.....	50
2.3. Zone B, C	51
2.4. Zone D, E, F.....	52
2.5. Zone G	53
4. Water Flow of Khettaras	54
5. Rehabilitation of Khettaras	54
6. Situation of influstructures	55
7. Manual of Khettara Database	56
7.1. Flow of procedure	56
7.2. Procedures.....	56
List of khettaras	A - 1
Khettara files.....	B - 1

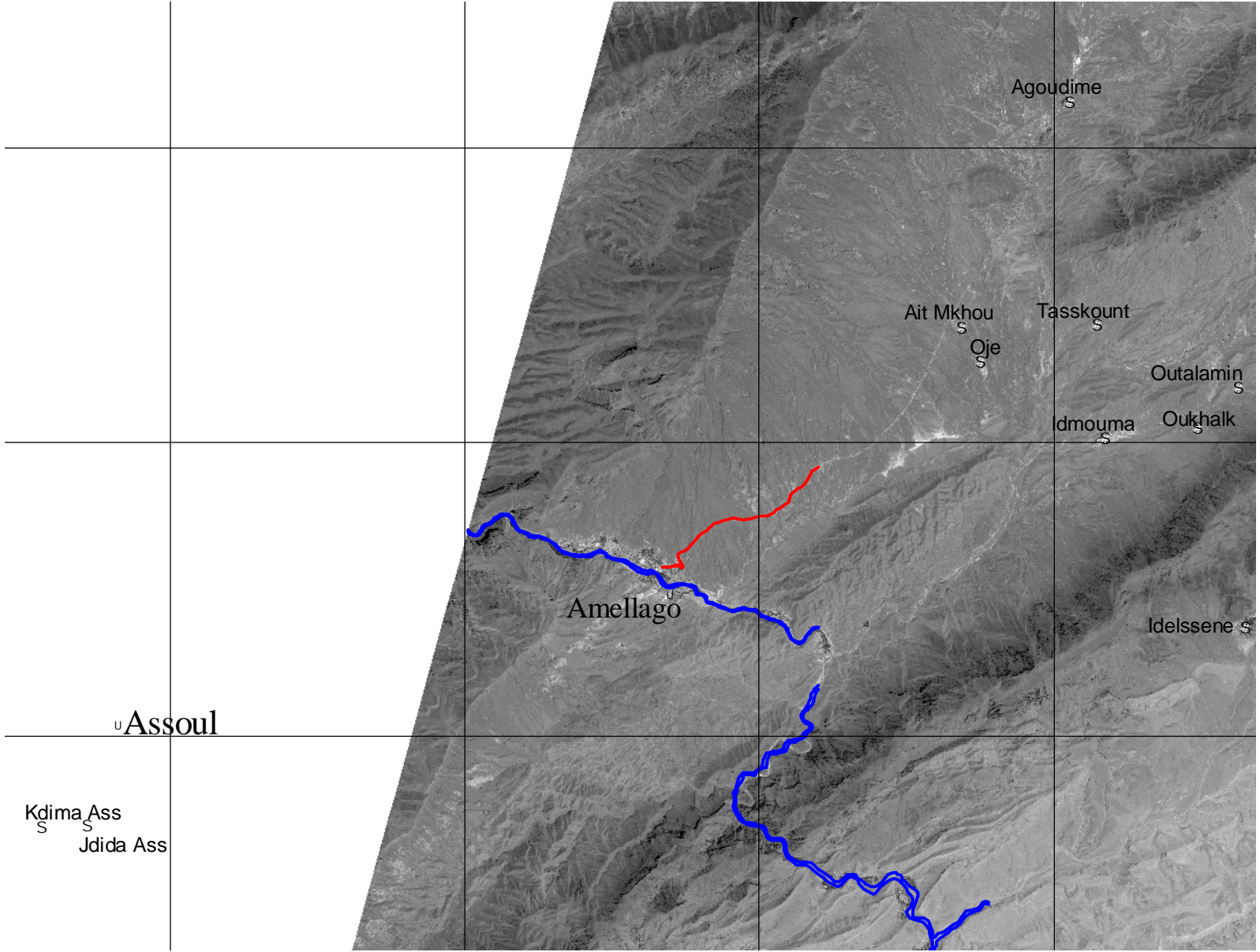
Map 1



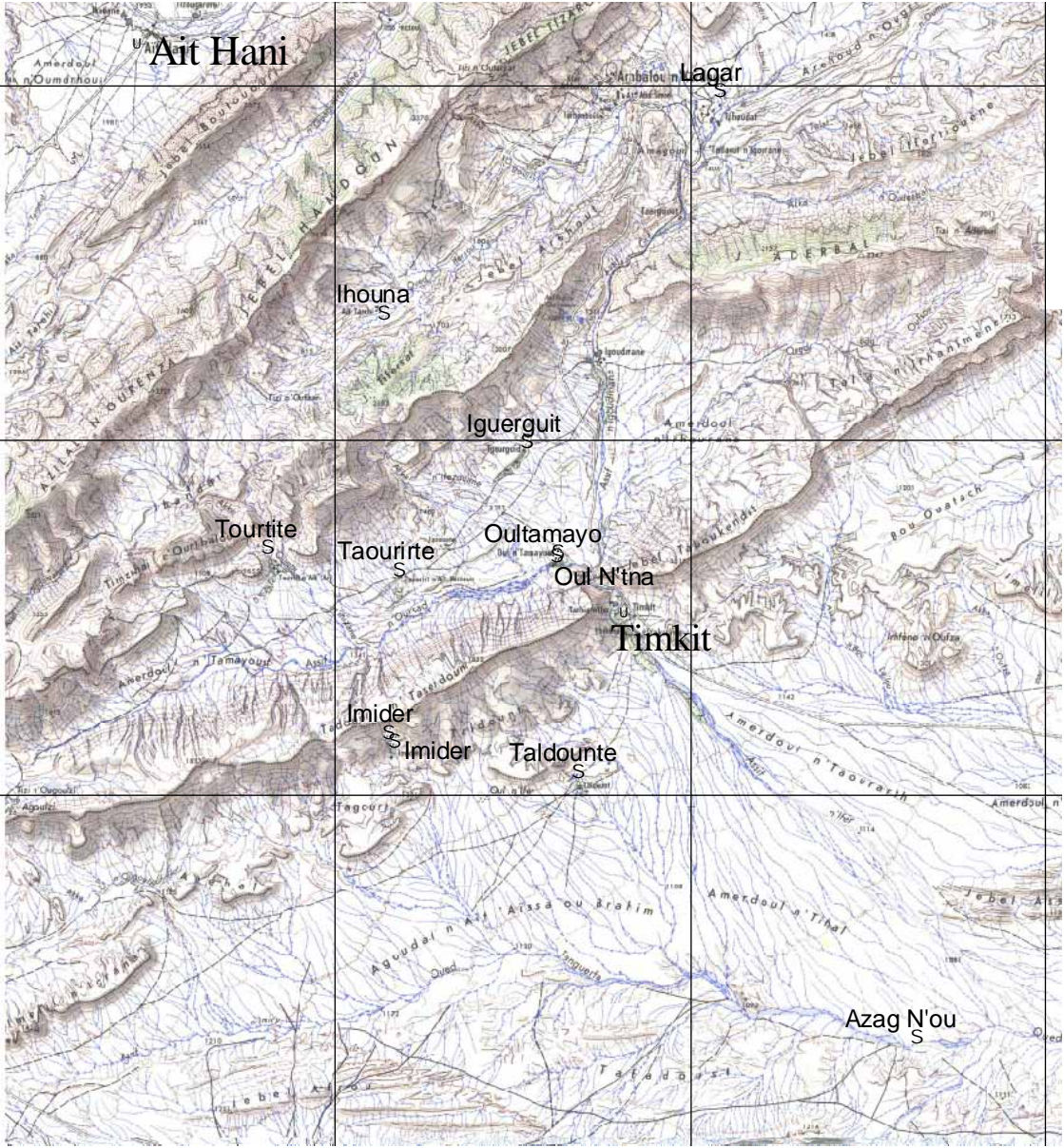
Map 2



Map 3



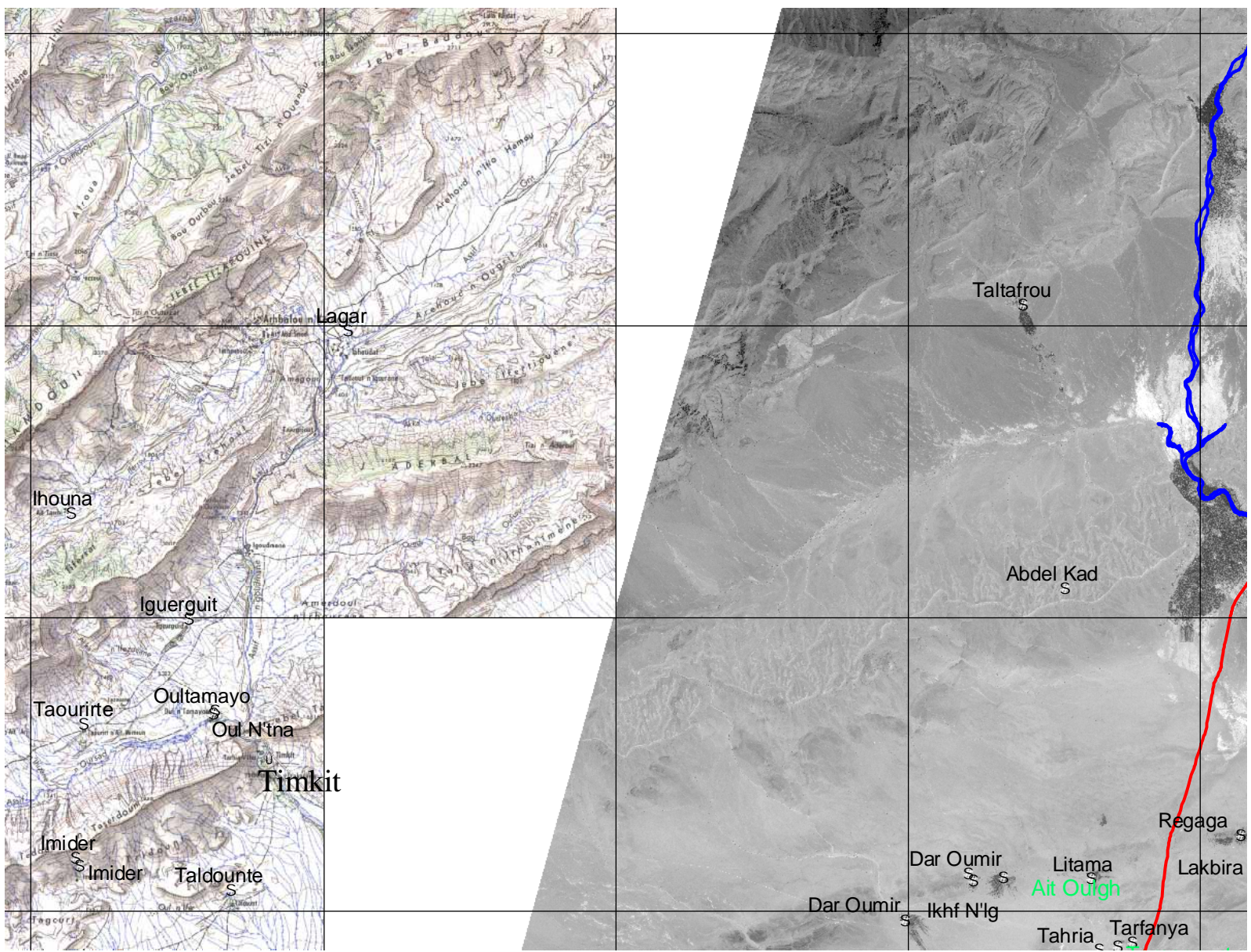
1 : 200,000



Tamajjals
S
Tamda
S
Aoulzi Ta
S

1 : 20,000

Map 5



1 : 20,000