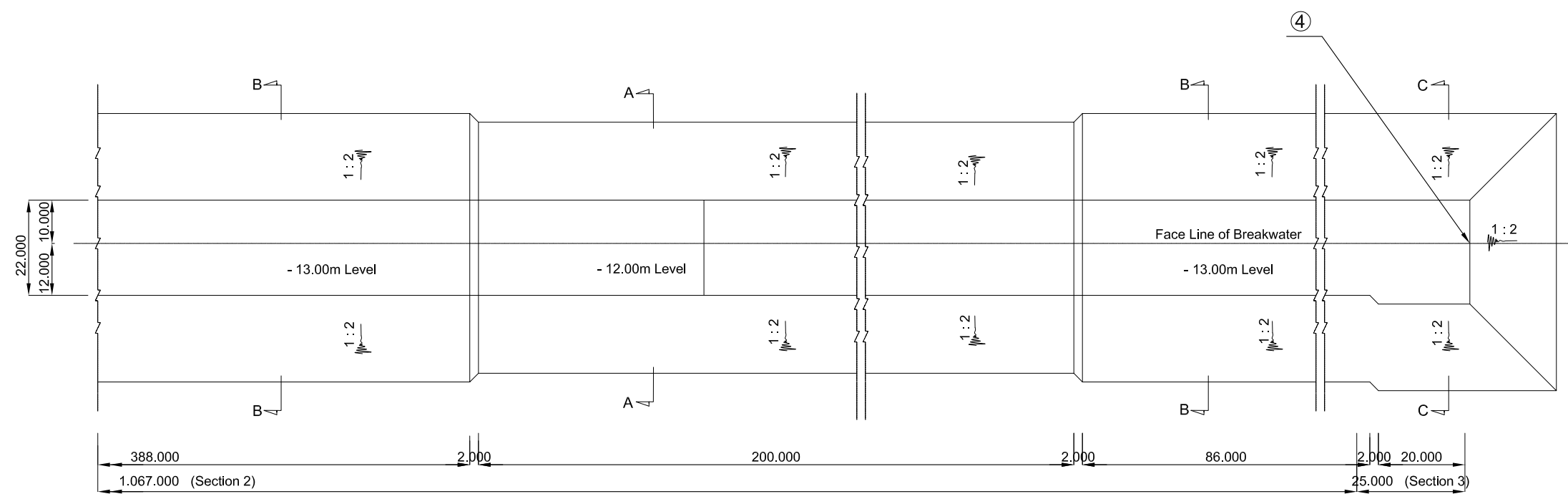
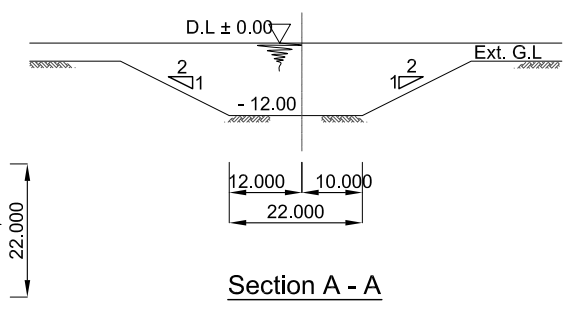
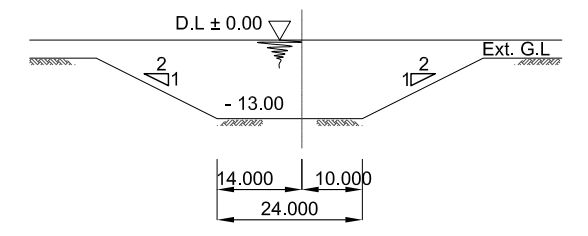
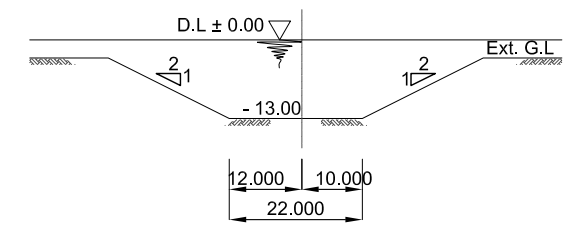


Plan



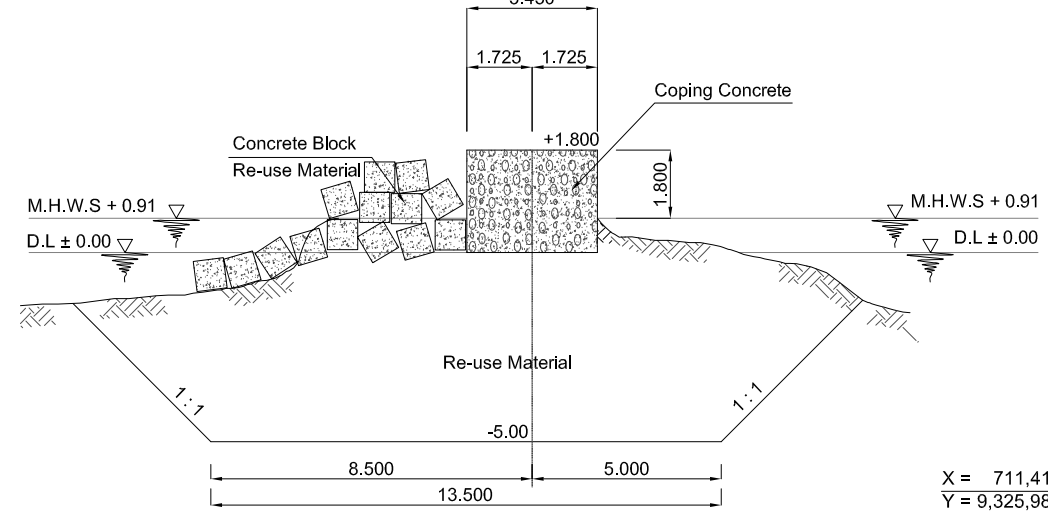
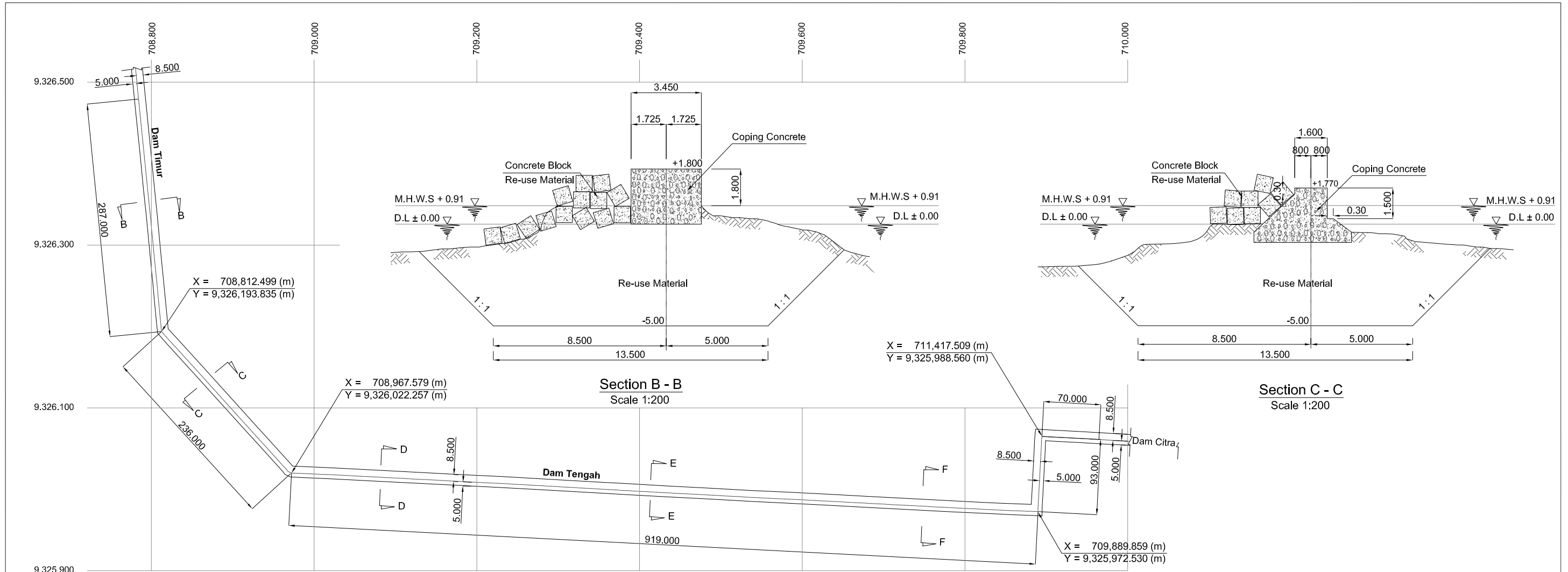
Plan



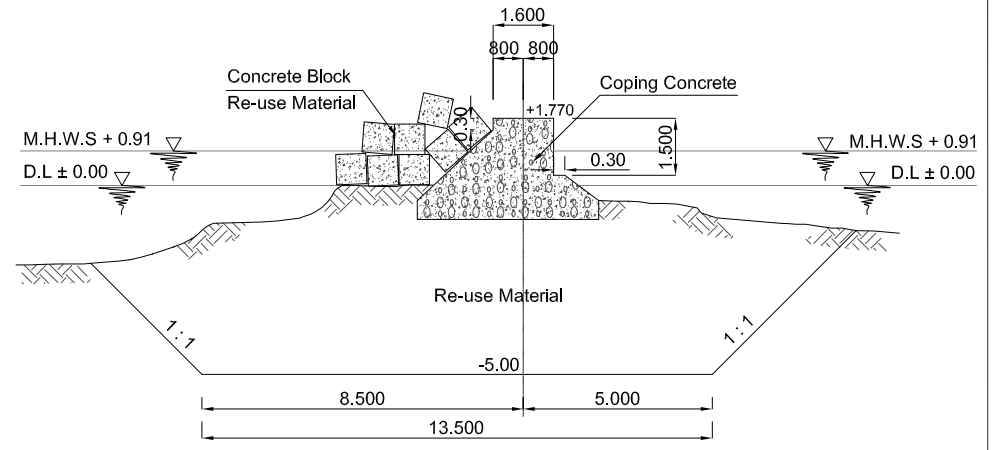
Coordinates		
Point	X (m)	Y (m)
②	708,897.785	9,326,379.283
④	709,989.785	9,326,379.283

Excavation for Replacement of Dam Tengah 1

REV. NO.	DATE	COORDINATE	BY	APPROVED	DATE	<p>JAPAN INTERNATIONAL COOPERATION AGENCY (JICA)</p> <p>DIRECTORATE GENERAL OF SEA COMMUNICATION (DGSC)</p>	<p>THE DETAILED DESIGN ON THE URGENT REHABILITATION PROJECT OF THE TANJUNG PRIK PORT IN THE REPUBLIC OF INDONESIA</p> <p>NIPPON KOEI CO., LTD.</p> <p>JAPAN PORT CONSULTANTS, LTD.</p>	PREPARED BY : Y. PRASEYANTO CHECKED BY : M. IMAMURA APPROVED BY : K. OKUBO	SECTION : CHANNEL AND BASIN IMPROVEMENT SUB-SECTION : BREAKWATER TITLE : EXCAVATION FOR REPLACEMENT OF DAM TENGAH-1	DATE : MARCH 2006 SCALE : 1 : 1,250 DRAWING NO. : P-B-027

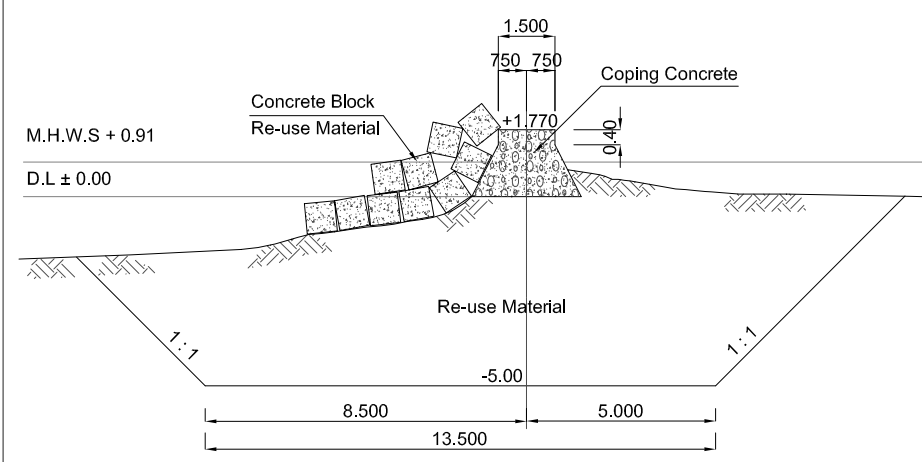


Section B - B
Scale 1:200

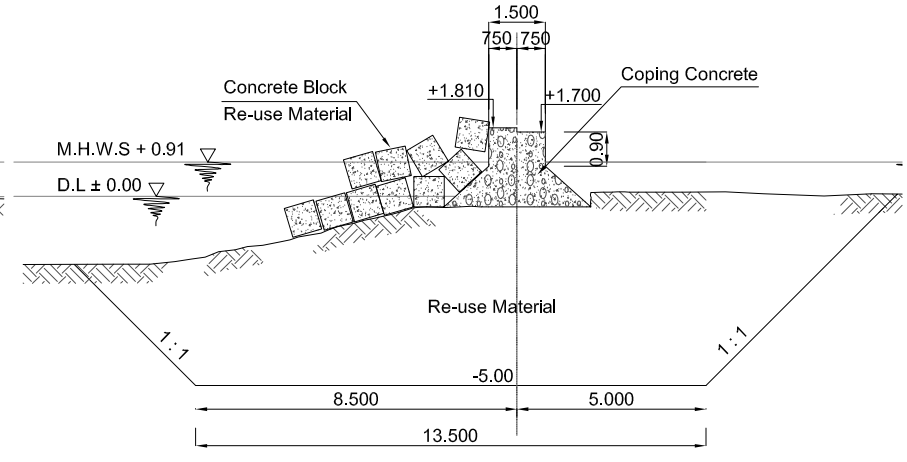


Section C - C
Scale 1:200

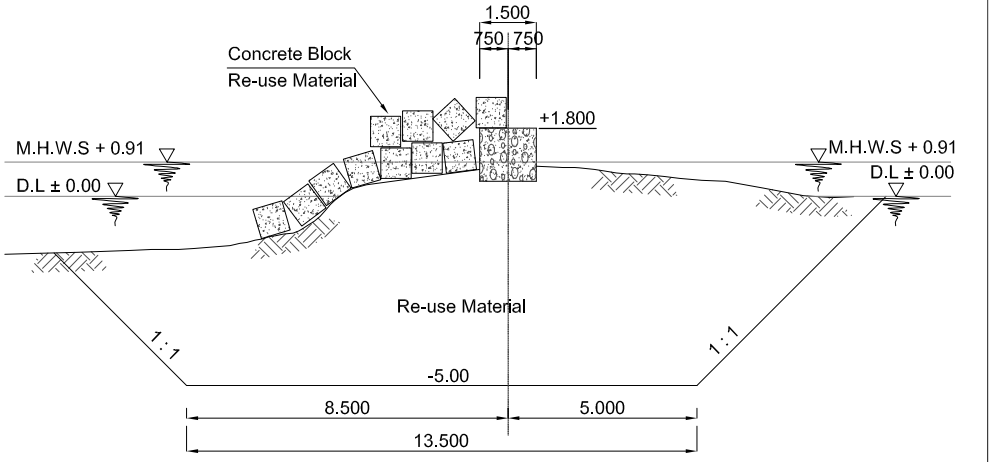
Dam Tengah - Dam Timur
Scale 1:500



Section D - D
Scale 1:200



Section E - E
Scale 1:200



Section F - F
Scale 1:200

REV. NO.	DATE	COORDINATE	BY	APPROVED	DATE

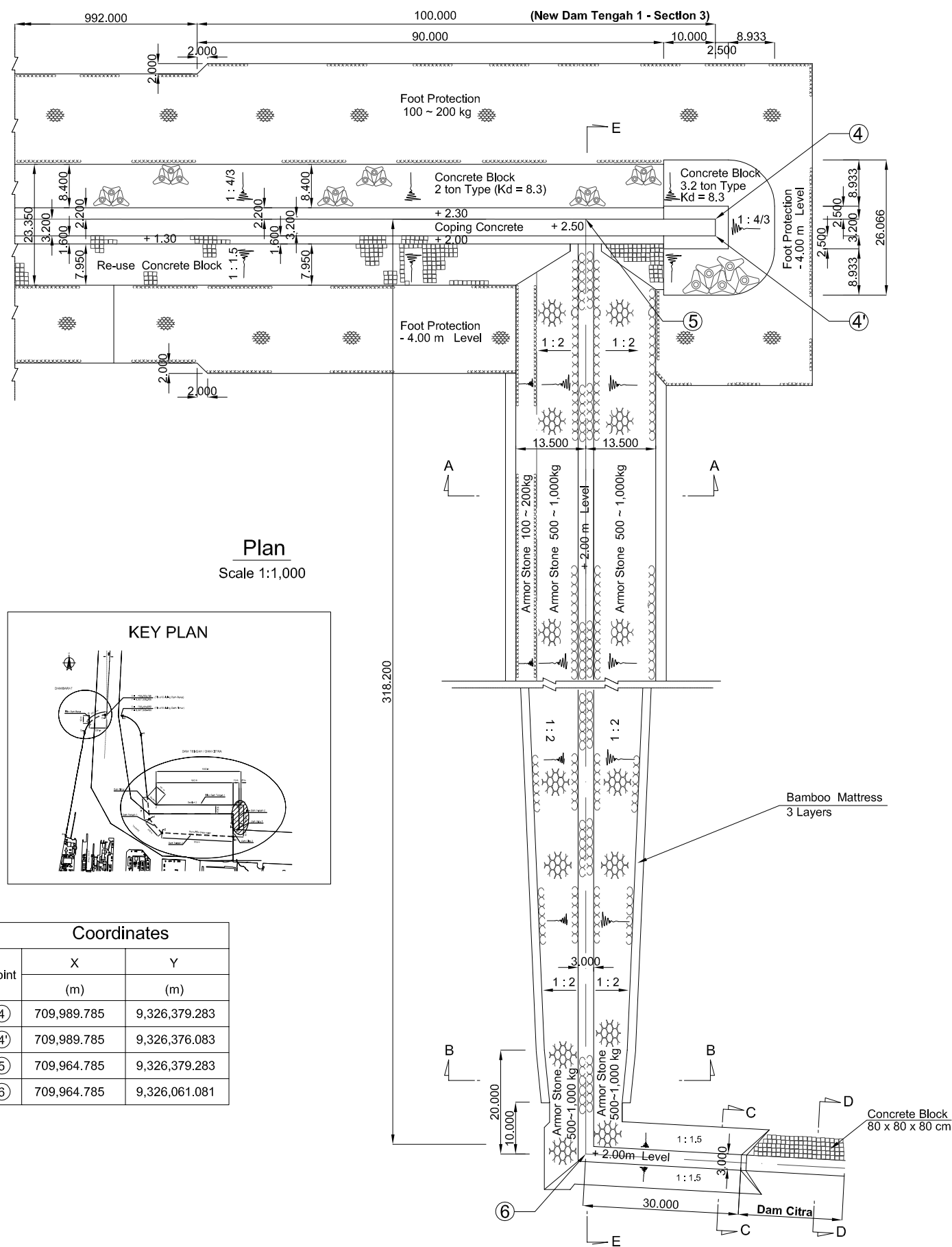
JICA
JAPAN INTERNATIONAL COOPERATION AGENCY (JICA)
DIRECTORATE GENERAL OF SEA COMMUNICATION (DGSC)

THE DETAILED DESIGN
ON THE URGENT REHABILITATION PROJECT
OF THE TANJUNG PRIK PORT
IN THE REPUBLIC OF INDONESIA
NIPPON KOEI CO., LTD.
JAPAN PORT CONSULTANTS, LTD.

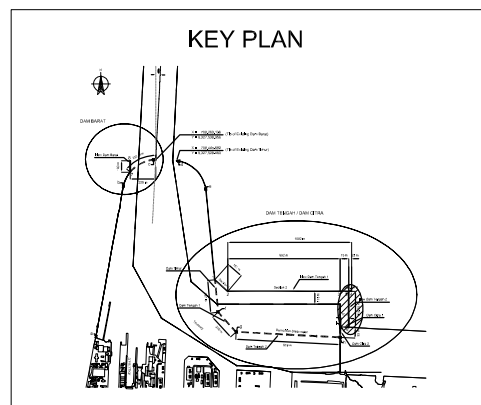
PREPARED BY: *[Signature]*
Y. PRASETYANTO
CHECKED BY: *[Signature]*
M. IMAMURA
APPROVED BY: *[Signature]*
K. OKUBO

SECTION : CHANNEL AND BASIN IMPROVEMENT
SUB-SECTION : BREAKWATER
TITLE : EXCAVATION OF RE-USE MATERIAL
(DAM TIMUR AND DAM TENGAH-1)

DATE : MARCH 2006
SCALE : AS SHOWN
DRAWING NO. : P-B-028

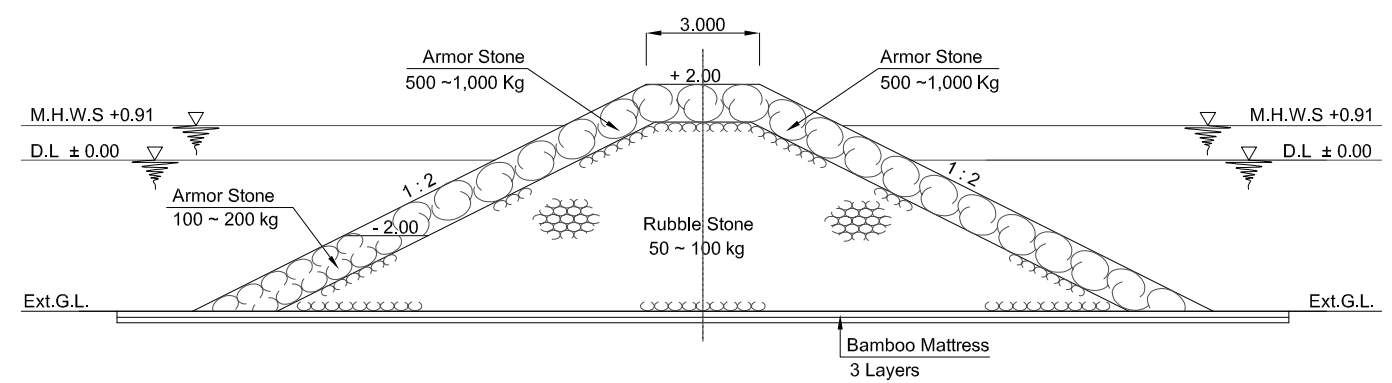


Plan
Scale 1:1,000

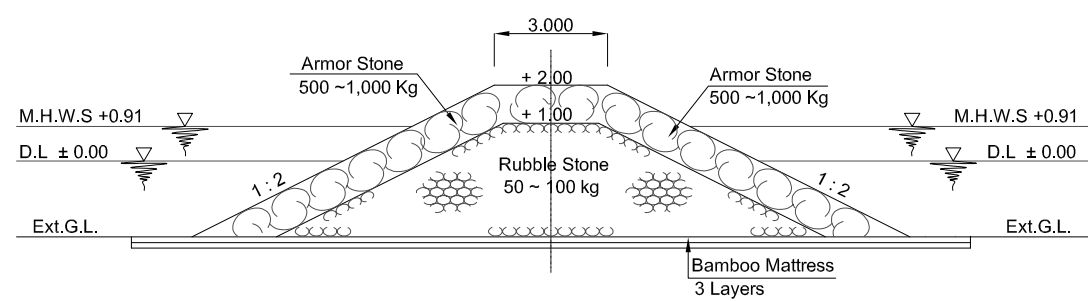


Coordinates		
Point	X (m)	Y (m)
④	709,989.785	9,326,379.283
④'	709,989.785	9,326,376.083
⑤	709,964.785	9,326,379.283
⑥	709,964.785	9,326,061.081

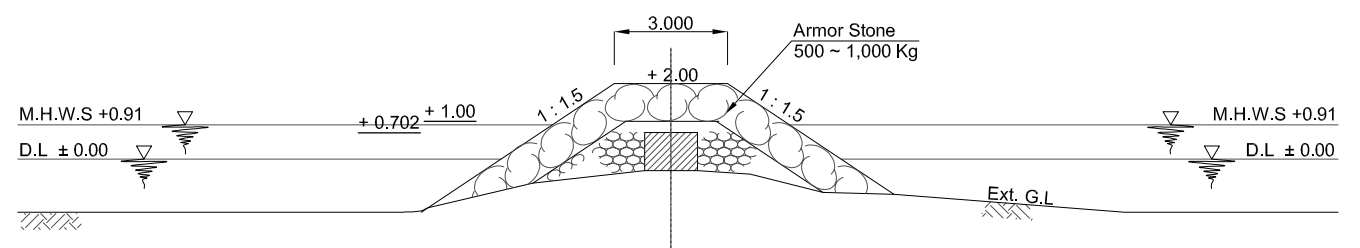
New Dam Tengah 2



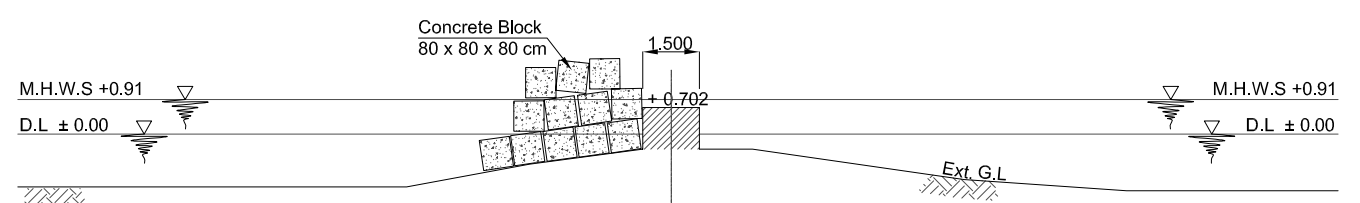
Section A - A
Scale 1:200



Section B - B
Scale 1:200



Section C - C
Scale 1:200



Section D - D
Scale 1:200

REV. NO.	DATE	COORDINATE	BY	APPROVED	DATE

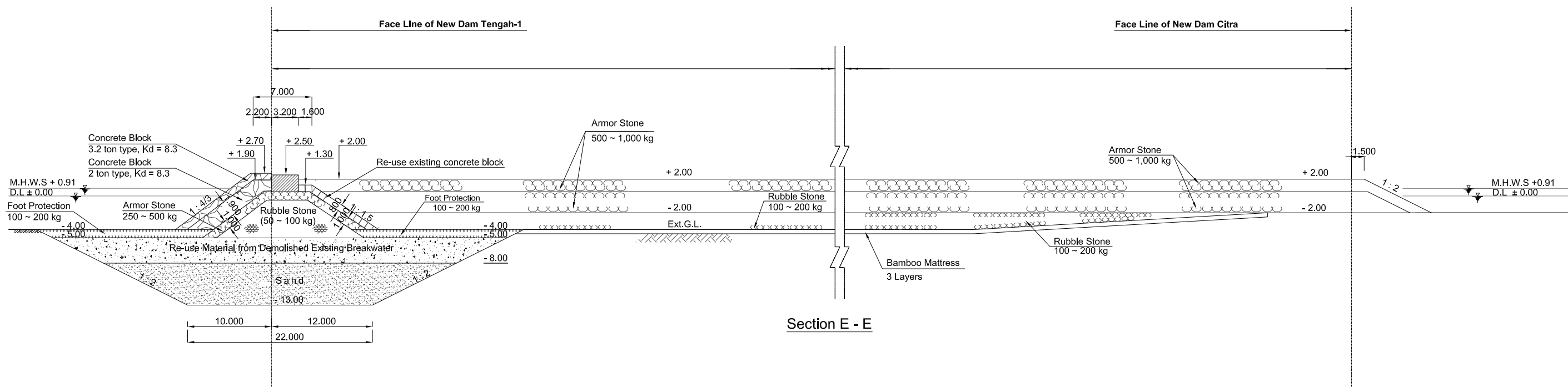
JICA
JAPAN INTERNATIONAL
COOPERATION AGENCY (JICA)
**DIRECTORATE GENERAL OF
SEA COMMUNICATION (DGSC)**

THE DETAILED DESIGN
ON THE URGENT REHABILITATION PROJECT
OF THE TANJUNG PRIOK PORT
IN THE REPUBLIC OF INDONESIA
NIPPON KOEI CO., LTD.
JAPAN PORT CONSULTANTS, LTD.

PREPARED BY: *[Signature]*
Y. PRASETYANTO
CHECKED BY: *[Signature]*
M. IMAMURA
APPROVED BY: *[Signature]*
K. OKUBO

SECTION : CHANNEL AND BASIN IMPROVEMENT
SUB-SECTION : BREAKWATER
TITLE : PLAN AND SECTION (1)
NEW DAM TENGAH-2

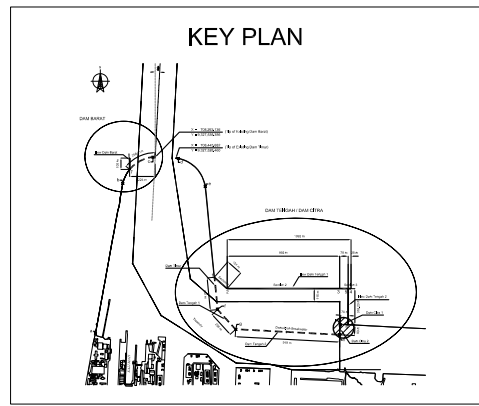
DATE : MARCH 2006
SCALE : AS SHOWN
DRAWING NO. : P-B-030



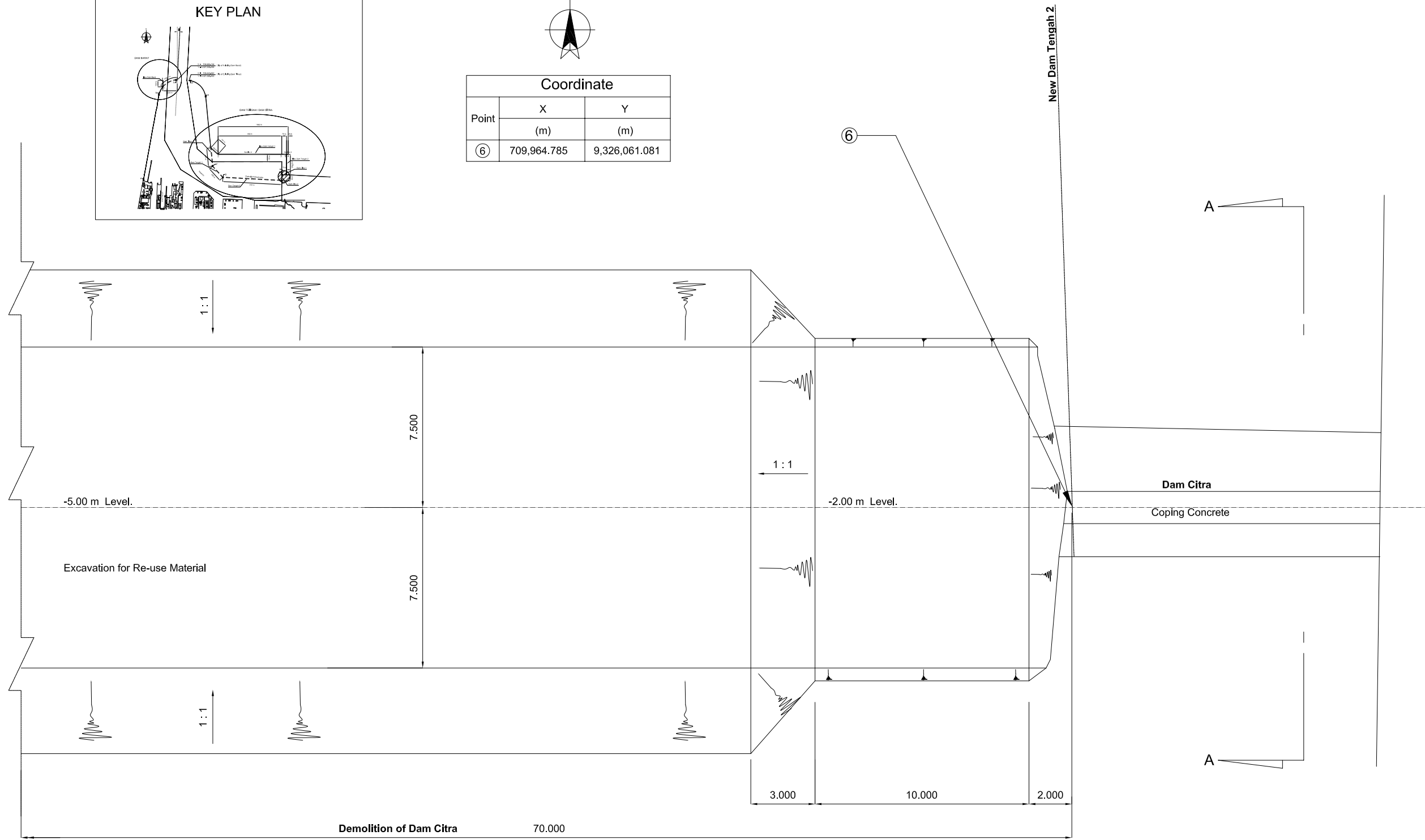
Section E - E

New Dam Tengah 2

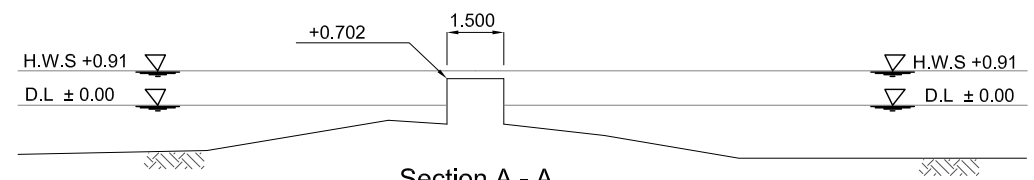
REV. NO.		DATE		COORDINATE		BY		APPROVED		DATE		<p>JAPAN INTERNATIONAL COOPERATION AGENCY (JICA)</p> <p>DIRECTORATE GENERAL OF SEA COMMUNICATION (DGSC)</p>	<p>THE DETAILED DESIGN ON THE URGENT REHABILITATION PROJECT OF THE TANJUNG PRIK PORT IN THE REPUBLIC OF INDONESIA</p> <p>NIPPON KOEI CO., LTD.</p> <p>JAPAN PORT CONSULTANTS, LTD.</p>	<p>PREPARED BY: <i>[Signature]</i> Y. PRAESTYANTO</p> <p>CHECKED BY: <i>[Signature]</i> M. IMAMURA</p> <p>APPROVED BY: <i>[Signature]</i> K. OKUBO</p>	<p>SECTION : CHANNEL AND BASIN IMPROVEMENT</p> <p>SUB-SECTION : BREAKWATER</p> <p>TITLE : SECTION (2) NEW DAM TENGAH-2</p>	<p>DATE : MARCH 2006</p>
<p>SCALE : 1 : 500</p> <p>DRAWING NO. : P-B-031</p>																



Coordinate		
Point	X (m)	Y (m)
⑥	709,964.785	9,326,061.081



Note : Refer to Drawing No.P-B-001



Excavation of Dam Citra for New Dam Tengah 2

Section A - A

SECTION (2)

REV. NO.	DATE	COORDINATE	BY	APPROVED	DATE

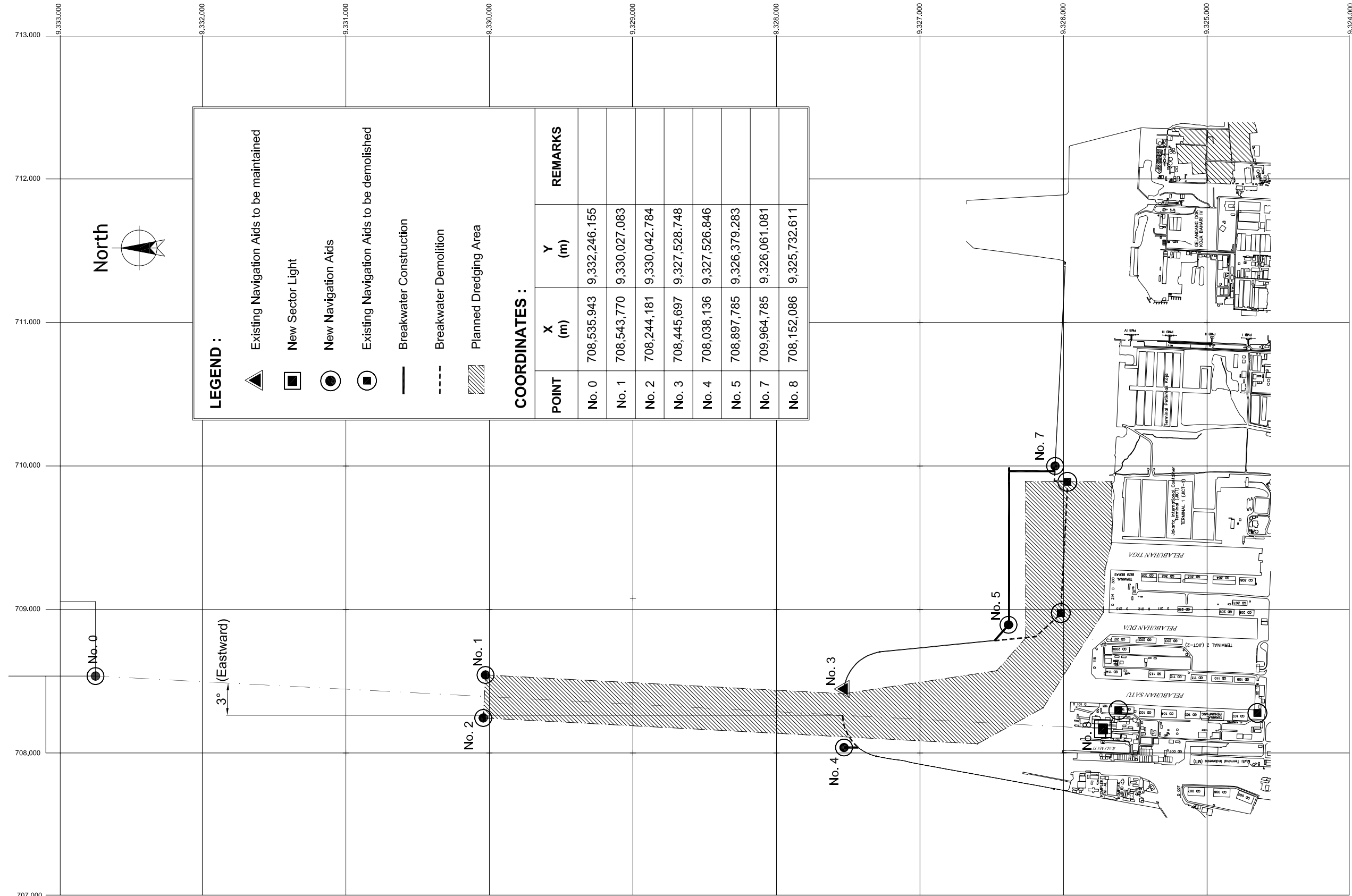
JICA
 JAPAN INTERNATIONAL COOPERATION AGENCY (JICA)
 DIRECTORATE GENERAL OF SEA COMMUNICATION (DGSC)

THE DETAILED DESIGN ON THE URGENT REHABILITATION PROJECT OF THE TANJUNG PRIOK PORT IN THE REPUBLIC OF INDONESIA
 NIPPON KOEI CO., LTD.
 JAPAN PORT CONSULTANTS, LTD.

PREPARED BY: *[Signature]*
 Y. PRASETYANTO
 CHECKED BY: *[Signature]*
 M. IMAMURA
 APPROVED BY: *[Signature]*
 K. OKUBO

SECTION : CHANNEL AND BASIN IMPROVEMENT
 SUB-SECTION : BREAKWATER
 TITLE : EXCAVATION OF DAM CITRA NEW DAM TENGAH-2

DATE : MARCH 2006
 SCALE : 1 : 200
 DRAWING NO. : P-B-032



LEGEND :

- Existing Navigation Aids to be maintained
- New Sector Light
- New Navigation Aids
- Existing Navigation Aids to be demolished
- Breakwater Construction
- Breakwater Demolition
- Planned Dredging Area

COORDINATES :

POINT	X (m)	Y (m)	REMARKS
No. 0	708,535,943	9,332,246,155	
No. 1	708,543,770	9,330,027,083	
No. 2	708,244,181	9,330,042,784	
No. 3	708,445,697	9,327,528,748	
No. 4	708,038,136	9,327,526,846	
No. 5	708,897,785	9,326,379,283	
No. 7	709,964,785	9,326,061,081	
No. 8	708,152,086	9,325,732,611	

REV. NO.	DATE	COORDINATE	BY	APPROVED	DATE

JICA
 JAPAN INTERNATIONAL COOPERATION AGENCY (JICA)
 DIRECTORATE GENERAL OF SEA COMMUNICATION (DGSC)

THE DETAILED DESIGN
 ON THE URGENT REHABILITATION PROJECT
 OF THE TANJUNG PRIOK PORT
 IN THE REPUBLIC OF INDONESIA
 NIPPON KOEI CO., LTD.
 JAPAN PORT CONSULTANTS, LTD.

PREPARED BY :
A. E. Sulistiadi
 A. E. SULISTIADI
 CHECKED BY :
M. Shiguro
 M. SHIGURO
 APPROVED BY :
K. Okubo
 K. OKUBO

SECTION : CHANNEL AND BASIN IMPROVEMENT
 SUB-SECTION : NAVIGATION AIDS
 TITLE : Plan of Demolition/Relocation of Navigation Towers/Buoy

DATE : MARCH 2006
 SCALE : 1:28000
 DRAWING NO. : P-N-001