

羊八井地熱田水熱系統概念模型圖

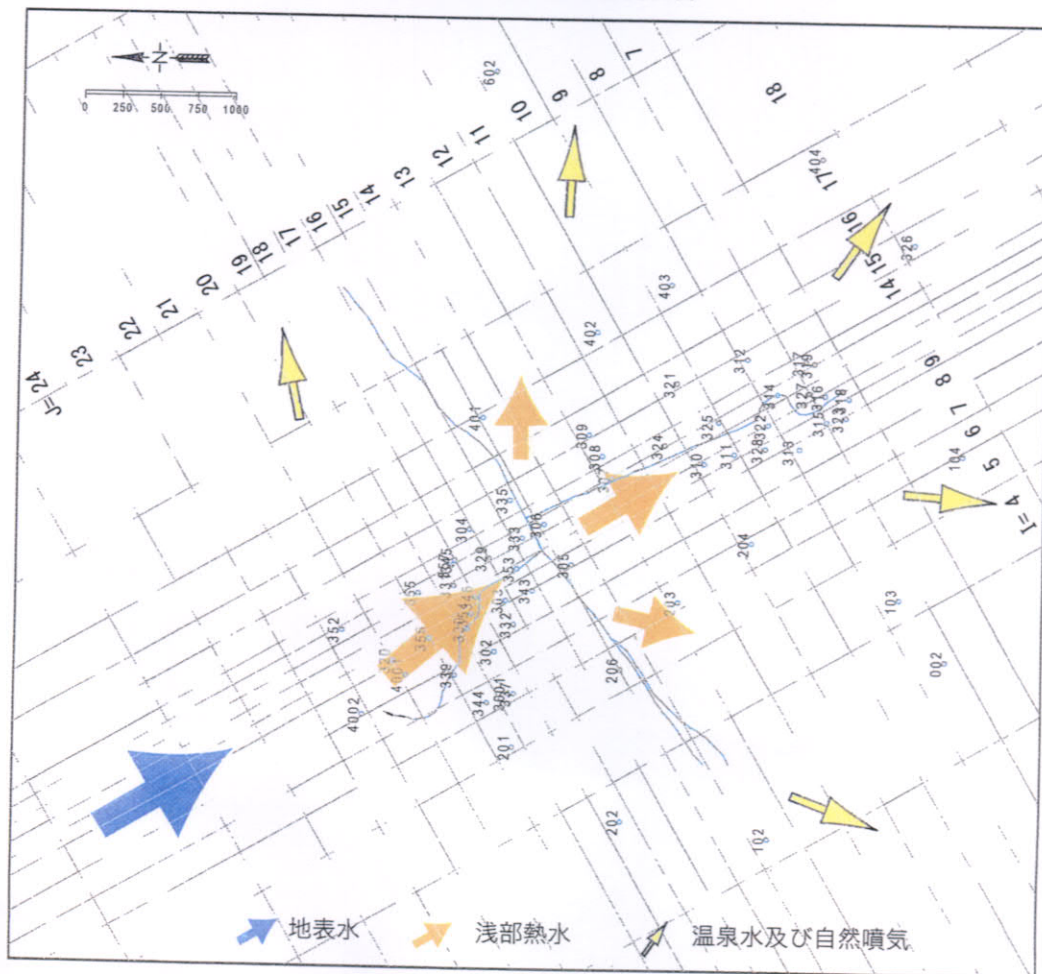


図2-8-4 解析範囲とグリッド分割 (中央)

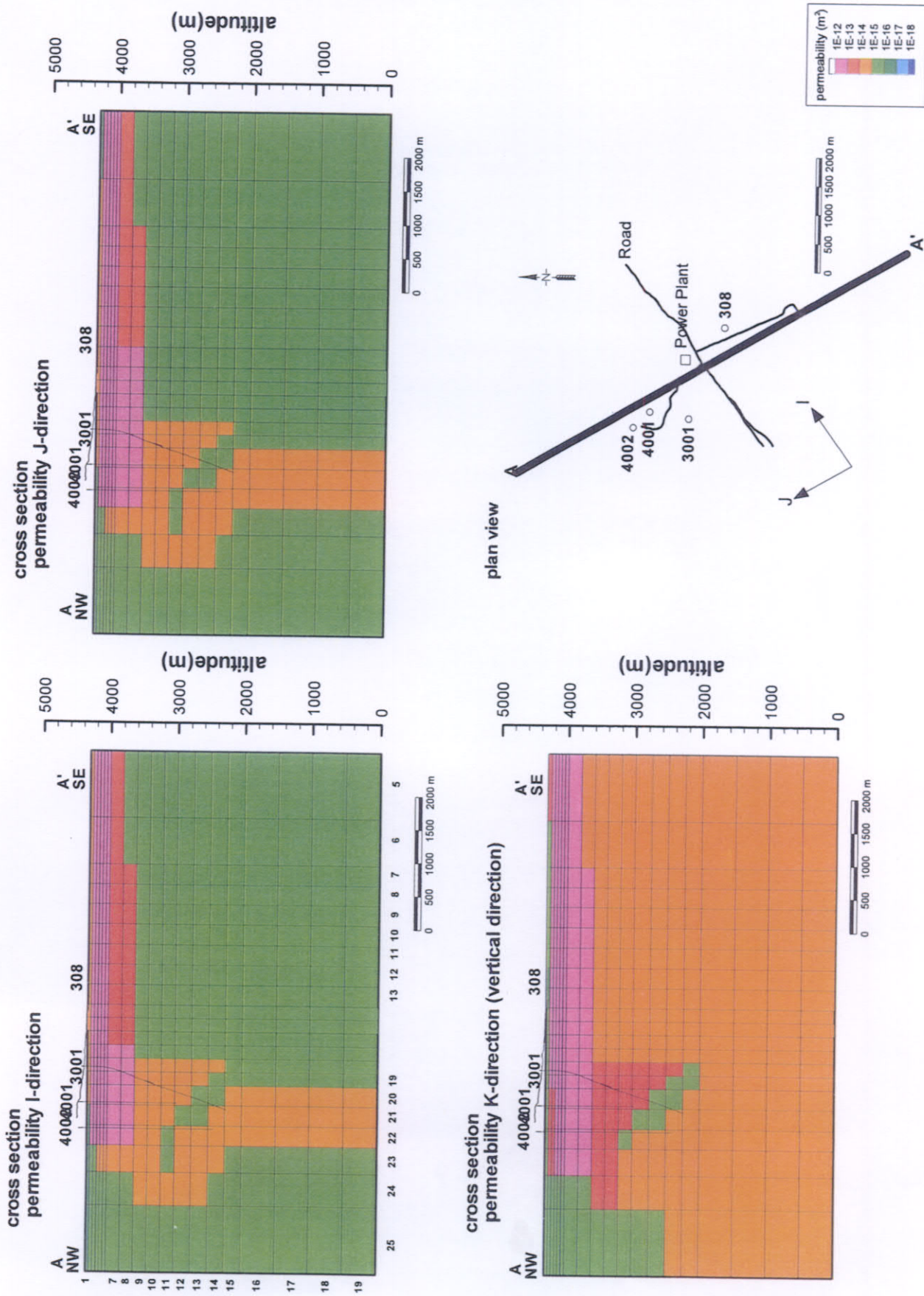


图2-8-7 渗透率分布断面图(断面A-A')



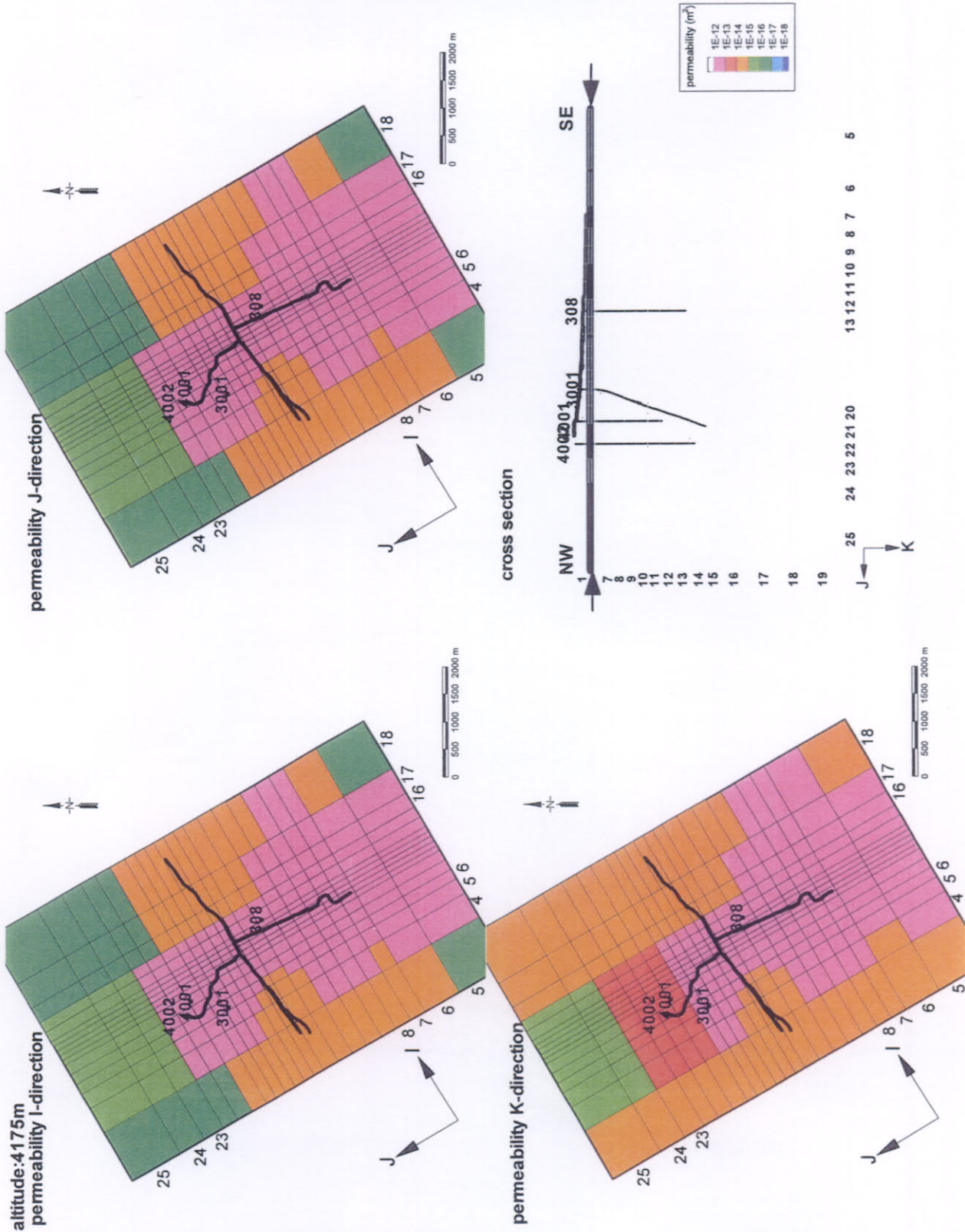


图2-8-10 浸透率分布平面图 (海拔4150 ~ 4200 m)

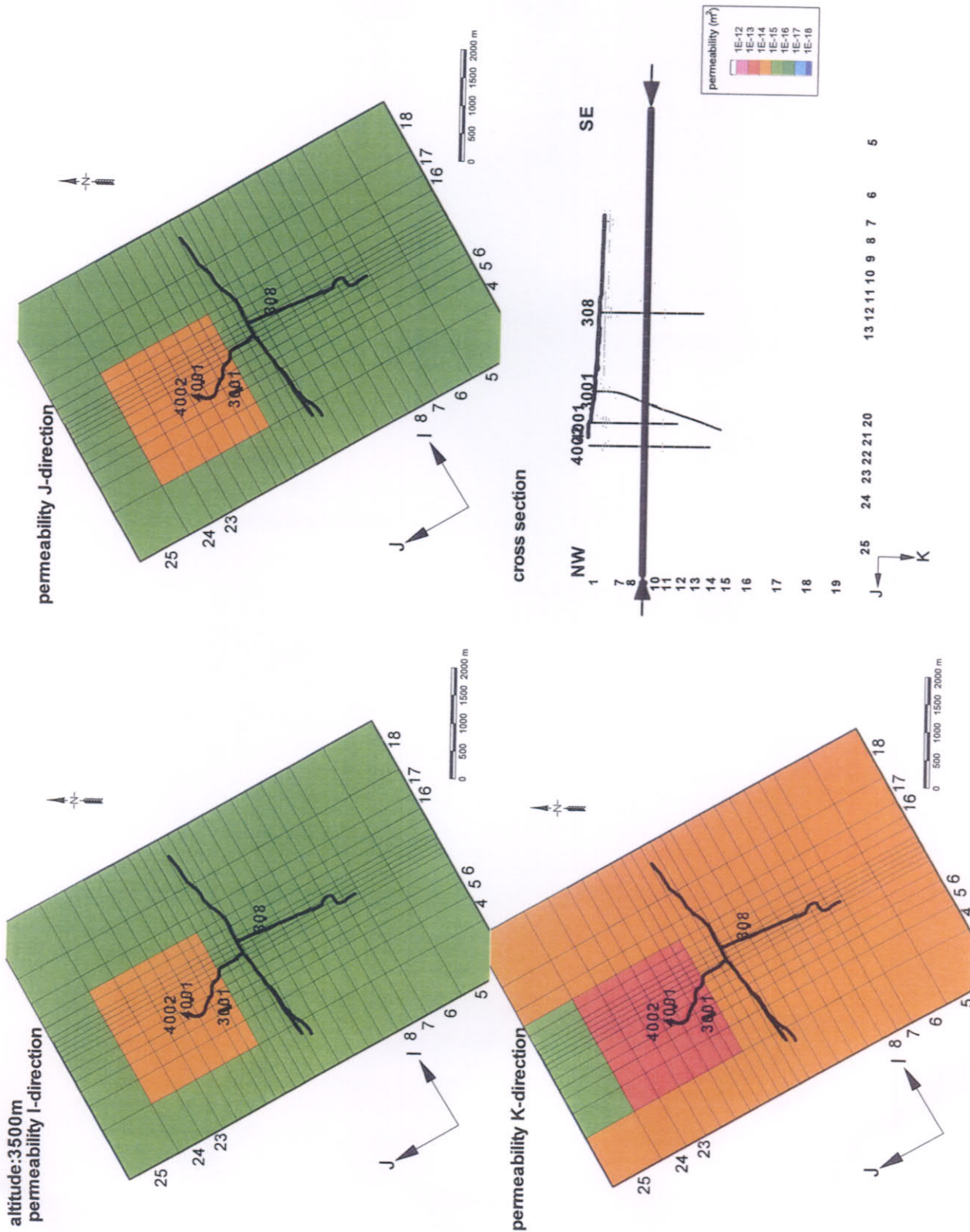


图2-8-16 浸透率分布平面图 (海拔3400 ~ 3600 m)



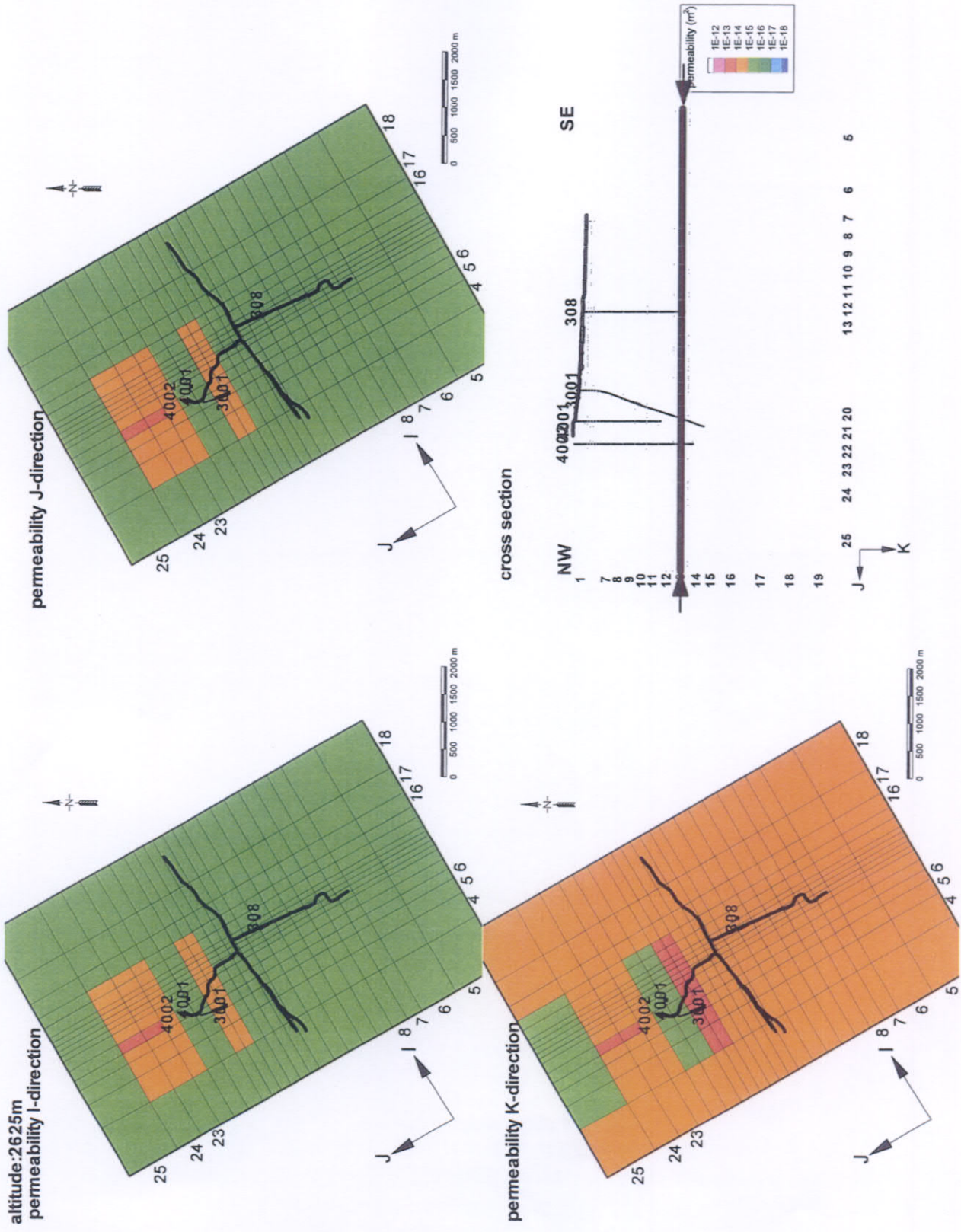


图2-8-20 浸透率分布平面图 (海拔2500 ~ 2750 m)