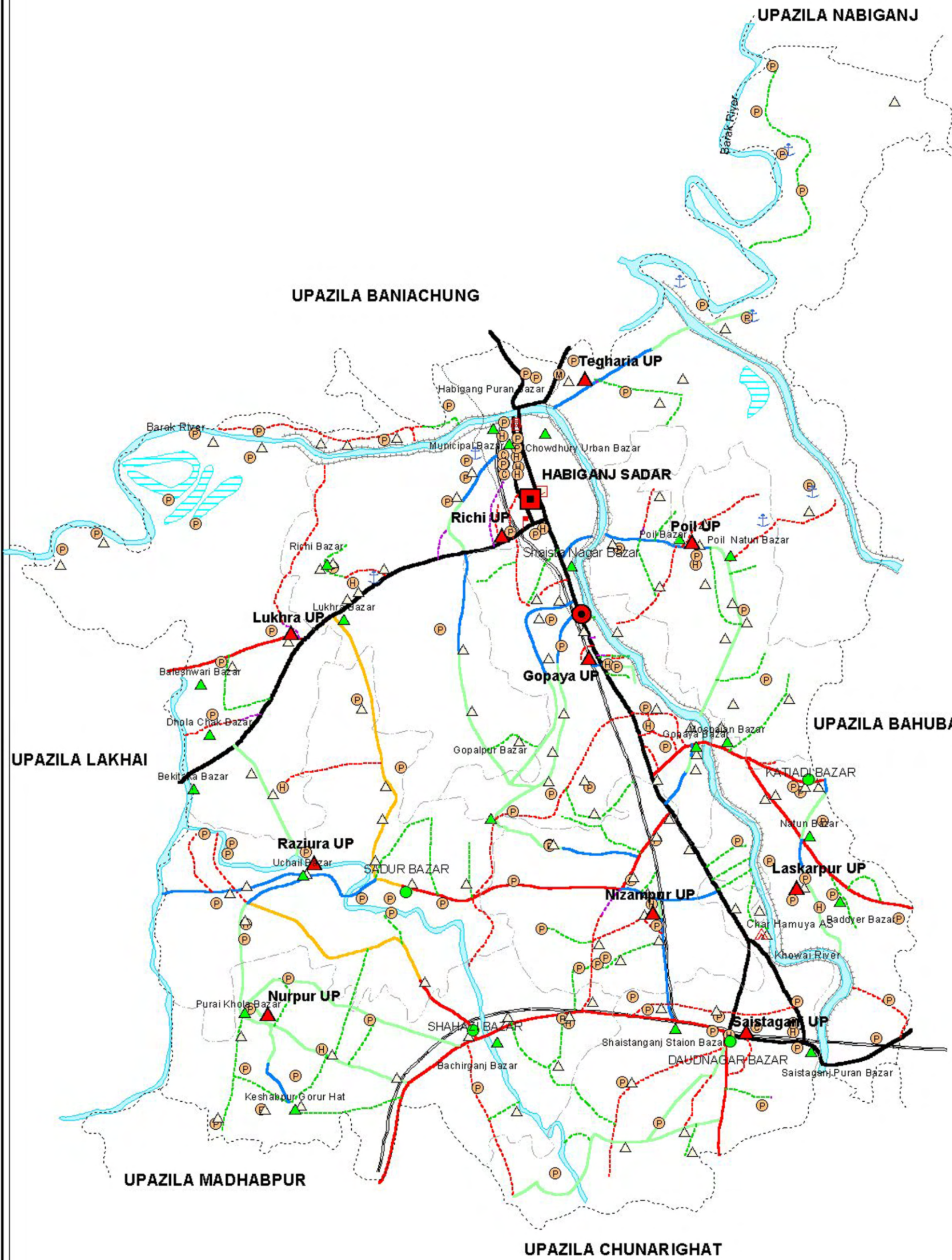


ROAD MAP HABIGANJ SADAR UPAZILA HABIGANJ DISTRICT

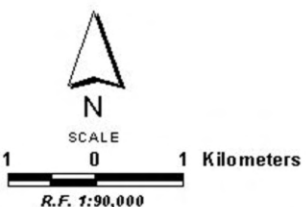


LEGEND

Administrative Boundary	
—	International Boundary
- - -	District Boundary
· · · · ·	Upazila Boundary
- - - - -	Union Boundary
—	Municipal Boundary
Administrative HQs	
■	District HQ
●	Upazila HQ
▲	Union HQ
Physical Infrastructures	
—	National Highways
—	Regional Highways
—	Zila Road
—	Upazila Road (Pucca)
—	Upazila Road (Katcha)
—	Union Road (Pucca)
—	Union Road (Katcha)
—	Village Road A (Pucca)
—	Village Road A (Katcha)
—	Village Road B (Pucca)
—	Village Road B (Katcha)
—	Paurashava Road
—	Railway Network
—	Embankment
—	Telecommunication line
—	Power Transmission Line
Natural Features	
—	Wide River
—	Water Bodies
—	Sandy Area
—	Khal
—	Forest
—	Hill
Socio-Economic Infrastructures	
●	Growth Centre
▲	Small Hat/Bazar
■	Police Station
■	Upazila Health Complex
■	Family welfare Centre
■	Community Clinic
■	Post Office
●	College
●	High School
●	Primary School
●	Madrasa
▲	Mosque
▲	Ashrayan/Abasan
▲	Temple

Compiled from : LGED Upazila Base Maps 1994-95, Landsat TM 1998, GPS Survey 1999 and Field Checking in November 2004.
Projection : Lambert's Conformal Conic

PREPARED BY : GIS UNIT
LOCAL GOVERNMENT ENGINEERING DEPARTMENT



BASIC INFORMATION OF ROAD

DIVISION : SYLHET

DISTRICT : HABIGANJ

ROAD CODE	ROAD NAME	CREST WIDTH (m)	TOTAL LENGTH (Km)	SURFACE TYPE-WISE BREAK-UP (Km)				STRUCTURE		EXISTING GAP	
				EARTHEN	FLEXIBLE PAVEMENT (BC)	BRICK PAVEMENT (WBM/HBB/BFS)	RIGID PAVEMENT (CC/RCC)	NUMBER	SPAN (m)	NUMBER	SPAN (m)
1	2	3	4	5	6	7	8	9	10	11	12

UPAZILA : HABIGANJ-S

ROAD TYPE : UPAZILA ROAD

636442001	Paikpara - Sadhur Bazar Road.	7.30	7.39	0.00	7.39	0.00	0.00	18	61.53	0	0.00
636442002	Shaistagonj -Shahzibazar.	7.30	8.95	0.00	8.95	0.00	0.00	6	93.00	0	0.00
636442003	Dhuliakhal - Kotiadi road.	6.20	4.41	0.00	4.41	0.00	0.00	6	141.00	0	0.00
636442004	Lukra - Madna Road (sadar Part) .	7.30	2.30	0.00	0.00	2.30	0.00	2	8.00	1	20.00
636442005	Shahajibazar - Sadhurbazar Road. (UZR #78)	4.57	9.49	7.99	1.00	0.50	0.00	24	67.04	1	80.00
636442006	Dhuliakhal - Mirpur Road(sadar Part)	7.30	5.10	0.00	5.10	0.00	0.00	4	52.20	0	0.00
636442007	Shaistagonj - Dewand bazar i Road.	5.20	2.30	0.00	2.30	0.00	0.00	4	62.40	0	0.00
636442008	Lakhai R&H- Rajiura via Hurgaon	2.50	6.75	6.75	0.00	0.00	0.00	5	38.00	4	33.00
UPAZILA ROAD TOTAL: 8 Nos. Road			46.69	14.74	29.15	2.80	0.00	69	523.17	6	133.00

ROAD TYPE : UNION ROAD

636443001	Shaistanagar Bazar - Poi UP Office - Moshajan Bazar Rd.	3.66	6.50	0.00	3.20	3.30	0.00	12	158.82	0	0.00
636443002	Jagatpur (DR) - Nizampur UP road .	3.60	2.30	0.00	1.50	0.80	0.00	10	21.16	0	0.00
636443003	Anwarpur(DR)- Richi UP - Gopalganj bazar Road.	3.50	8.03	5.23	1.10	1.70	0.00	17	87.68	0	0.00
636443004	Nizampur UP (Surkipara) - Shaistaganj G C Rd.	3.60	2.90	2.40	0.00	0.50	0.00	1	6.00	3	12.00
636443005	Katiadi bazar- Lashkarpur UP - WAPDA Embankment Rd(Rail way Bridge)	3.59	8.75	7.57	0.70	0.48	0.00	4	10.06	0	0.00
636443006	Rampur(DR) - Tegoria UP - Tangirghat road .	3.50	4.84	2.39	1.00	1.45	0.00	7	30.09	0	0.00
636443007	Nurpur(NHW) - Shutang GC- Aminpur road	3.55	6.50	4.40	2.10	0.00	0.00	10	14.27	0	0.00
636443008	Paikpara (DR) - Nasratpur(NHW) Road.	5.15	2.70	0.00	2.70	0.00	0.00	3	11.00	0	0.00
636443009	Gopaya UP -Dhuliakhal (DR) - Gopalgonjbazar via Alapur	3.66	6.68	3.18	2.50	1.00	0.00	6	29.10	4	12.40
636443014	Nizampur UP -Gopalgong Bazar Rd.	3.50	2.25	1.25	1.00	0.00	0.00	3	4.88	1	1.83
636443015	Lakhai R&H - Rajiura UP - Uchail Bazar Road	3.00	3.60	3.22	0.00	0.38	0.00	3	8.23	3	80.00
636443019	Shahjibazar -Sadurbazar road to Nurpur UP - Kesobpur Bazar	3.04	2.25	1.25	0.00	1.00	0.00	3	7.00	1	2.50
UNION ROAD TOTAL: 12 Nos. Road			57.30	30.89	15.80	10.61	0.00	79	388.29	12	108.73

ROAD TYPE : VILLAGE ROAD-A

636444001	Ashera - Raypur Rd.	2.83	3.00	3.00	0.00	0.00	0.00	6	13.55	2	8.00
636444002	Dhola Answar Club - Najirpur Rd.	2.80	1.85	1.45	0.00	0.40	0.00	4	12.66	2	10.44
636444003	Lakhai R&H road to Motalib Miah's house Richi villege	2.44	1.00	0.57	0.43	0.00	0.00	1	2.50	0	0.00
636444004	Barapaith Rd.	3.40	1.25	1.25	0.00	0.00	0.00	1	12.00	0	0.00
636444005	Batasar - Paikpara Rd.	3.60	1.40	1.00	0.00	0.40	0.00	4	4.76	0	0.00
636444006	Dariapur-Etbarpur railline road	3.00	3.75	3.15	0.00	0.60	0.00	5	11.05	0	0.00
636444007	Policeline-BSCIC via Tetoiya road	3.66	2.50	2.50	0.00	0.00	0.00	2	5.66	0	0.00
636444008	Rampur - Gobindapur Rd.	3.05	2.40	1.65	0.00	0.75	0.00	3	4.93	0	0.00
636444009	Adyapasha Rd.	3.60	1.80	1.80	0.00	0.00	0.00	0	0.00	0	0.00
636444010	Charinow - Bekiteka Rd.	3.20	3.96	3.96	0.00	0.00	0.00	1	1.83	1	3.00
636444011	RajiuraHurgaon Rd. - Kalni Rd.	1.50	2.50	2.50	0.00	0.00	0.00	0	0.00	3	18.50
636444012	Jatra Barobari - Aminpur Rd.	3.00	3.50	3.50	0.00	0.00	0.00	1	1.83	5	24.00
636444013	Lamapoil-Karangi Embankment road	3.04	4.60	4.25	0.00	0.35	0.00	3	24.00	0	0.00
636444014	Lakhai R&H - Khoai River Embankment in Richi UP	2.44	3.00	2.75	0.00	0.25	0.00	2	4.76	0	0.00
636444015	R&H Road to Ganga Nagar road	3.05	0.80	0.00	0.00	0.80	0.00	1	0.60	0	0.00
636444016	Ratanpur R&H road to Batashar road	2.50	1.50	0.95	0.00	0.55	0.00	4	10.10	0	0.00
636444017	West Vadai -East Vadai to POil road	3.00	2.75	2.15	0.00	0.60	0.00	1	2.44	1	125.00
636444018	Court station-Tabijshah Mokam road	2.50	4.60	4.60	0.00	0.00	0.00	4	27.34	1	40.00
636444019	Paikpara-Sayedpur road to Mahmudpur via Soargaon	2.44	1.75	1.75	0.00	0.00	0.00	0	0.00	2	4.50
636444020	Dhuliakhal-Jatrabarabari road to Dighalbag village road	3.00	1.75	1.75	0.00	0.00	0.00	1	0.90	0	0.00
636444021	Road from Dhuliakhal-Mirpur road at Abdabakhai to Khowai bundh	2.50	1.80	1.80	0.00	0.00	0.00	3	5.50	0	0.00

BASIC INFORMATION OF ROAD

DIVISION : SYLHET

DISTRICT : HABIGANJ

ROAD CODE	ROAD NAME	CREST WIDTH (m)	TOTAL LENGTH (Km)	SURFACE TYPE-WISE BREAK-UP (Km)				STRUCTURE		EXISTING GAP	
				EARTHEN	FLEXIBLE PAVEMENT (BC)	BRICK PAVEMENT (WBM/HBB/BFS)	RIGID PAVEMENT (CC/RCC)	NUMBER	SPAN (m)	NUMBER	SPAN (m)
1	2	3	4	5	6	7	8	9	10	11	12
636444022	Paikpara DC Rd. - Sayedpur Rd.	3.50	3.90	1.70	2.20	0.00	0.00	4	3.42	0	0.00
636444023	Bhadi Village Rd.	4.00	1.54	0.54	1.00	0.00	0.00	2	3.05	0	0.00
636444024	poil Rd. - Poil pachim para Rd.	2.83	0.85	0.55	0.00	0.30	0.00	1	1.83	0	0.00
636444025	R&H Rd. - Bohula village Rd.	2.83	2.50	0.00	0.29	2.21	0.00	1	3.66	0	0.00
636444026	Sharifabad - Aminpur sluice gate Rd in Nizampur	3.40	4.00	3.75	0.00	0.25	0.00	3	8.62	0	0.00
636444027	Nurpur - Noahati Rd.	2.30	1.50	1.05	0.00	0.45	0.00	0	0.00	1	1.00
636444028	Achipur - Aushpara Rd	3.50	1.75	0.00	0.00	1.75	0.00	1	2.00	0	0.00
636444029	Sultan Mohammedpur North Rd in Richi	1.83	2.00	0.00	2.00	0.00	0.00	0	0.00	0	0.00
636444030	Aushpara -Hatirthan Road	3.66	3.11	0.00	0.00	3.11	0.00	4	8.05	0	0.00
636444031	Sultamahmud pur south road	2.60	1.75	1.25	0.50	0.00	0.00	1	1.83	0	0.00
636444032	LGED Complex road	3.66	0.21	0.00	0.21	0.00	0.00	0	0.00	0	0.00
636444033	R&H road - Gopya UP office road	3.00	0.07	0.00	0.00	0.00	0.07	0	0.00	0	0.00
636444034	Sutang railway station- Sadhurbazar via Bhatishailjura	3.05	4.25	4.25	0.00	0.00	0.00	2	13.00	3	55.00
636444035	Poil - Pachparia Rd.	3.50	6.50	6.22	0.00	0.28	0.00	4	27.09	1	3.05
636444036	Duliakhal-Katiadibazar road to Sultanshi mazar road	3.05	3.50	3.50	0.00	0.00	0.00	0	0.00	0	0.00
636444037	Gopya R&H -Kabir College Road.	3.66	0.89	0.00	0.00	0.00	0.89	0	0.00	1	15.00
636444038	Kadamataly Morara Pry. School	2.44	3.50	3.00	0.00	0.50	0.00	1	2.50	1	6.00
636444039	Podderbari(DR) - Gopalgonjbazar via Dighalbak	3.10	5.75	4.15	1.60	0.00	0.00	7	60.57	2	1.60
636444040	Shaistaganj Dewandi - Ladia Rd.	3.50	6.15	4.45	1.00	0.70	0.00	7	18.94	1	80.00
636444041	Surabai - Lalchand Rd.	3.50	3.50	1.25	0.00	2.25	0.00	6	11.72	0	0.00
636444042	Lakhai R&H - Lakhai R&H via Richichakbazar	3.20	3.60	0.00	0.40	3.20	0.00	3	13.00	0	0.00
636444043	Titukhai- Chandpur via mirzapur	3.50	4.75	2.91	1.23	0.61	0.00	4	25.79	2	12.00
636444044	LakhaiR &H - Chanpur via Lukra, Goalnagar,Kashipur	2.50	9.80	8.90	0.00	0.90	0.00	1	6.00	0	0.00
636444045	Beleshwari - Rajiura Union office Rd.	2.80	3.25	2.15	0.00	1.10	0.00	3	6.18	0	0.00
636444046	Gopaya - Paikpara Rd.	2.80	2.25	0.35	1.90	0.00	0.00	1	1.83	0	0.00
636444047	Biswa Road to Ladia Rd. via Morora Kazirgoan	4.87	8.50	8.50	0.00	0.00	0.00	7	8.00	4	67.00
636444048	Poil - Nazirpur-Bekamura(Gunggjuri) Hour road	3.00	3.67	3.67	0.00	0.00	0.00	0	0.00	0	0.00
636444049	Poil Natun Bazar-Kerangi Embankment Road	2.10	8.20	8.20	0.00	0.00	0.00	0	0.00	0	0.00
636444050	Shayestagong - Dewandi Road to Uttar Nashapot via Faridpur road	2.20	3.20	3.20	0.00	0.00	0.00	0	0.00	0	0.00
636444051	Shaistagong UP - Shaistagong Dewandi Road	2.50	2.25	2.25	0.00	0.00	0.00	0	0.00	0	0.00
636444052	Shaistagong - Shahajir Bazar Road To Nizampur Village Road	2.00	3.50	3.50	0.00	0.00	0.00	0	0.00	0	0.00
636444053	Raipur Village - Lakhai R & H Road	2.10	4.00	4.00	0.00	0.00	0.00	0	0.00	0	0.00
636444054	Uchail Sombari To Dumra Road	1.80	3.00	3.00	0.00	0.00	0.00	0	0.00	0	0.00
636444055	Shayestaganj RHD to Katiadibazar Road via Laskarpur Primary School Road	3.50	4.20	3.82	0.38	0.00	0.00	0	0.00	0	0.00
VILLAGE ROAD-A TOTAL: 55 Nos. Road			172.84	136.45	13.13	22.31	0.96	110	373.49	33	474.09

ROAD TYPE : VILLAGE ROAD-B

636445001	Dhuliakhal - Mahamadpur Rd.	2.40	1.75	1.75	0.00	0.00	0.00	1	13.50	1	3.00
636445002	Nishapot - Karkarhati Rd.	1.50	1.50	1.50	0.00	0.00	0.00	1	15.00	0	0.00
636445003	Dhakhirjangan Rd.	2.50	2.25	2.25	0.00	0.00	0.00	0	0.00	2	8.00
636445004	Shaistanagar Pail Rd.- Nazirpur Rd.	3.50	1.50	1.20	0.00	0.30	0.00	1	2.44	0	0.00
636445005	Poil Rd. - Ashampara Rd.	3.00	1.80	0.90	0.00	0.90	0.00	2	5.66	0	0.00
636445006	Sutang rail station - Sherpur via Shaijura rd.	2.83	5.25	5.25	0.00	0.00	0.00	3	5.56	1	3.05
636445007	Shahjibazar -Sadurbazar road to Pachim Noagaon pry school road	2.50	1.83	1.83	0.00	0.00	0.00	3	3.20	1	2.00
636445008	Keshabpur - Shahjibazar Rd.	2.50	3.50	3.50	0.00	0.00	0.00	2	5.33	0	0.00
636445009	Chargoan - Shikarpur- Kushamkhali Rd.	2.90	13.00	13.00	0.00	0.00	0.00	1	18.00	1	4.00
636445010	Abdullapur -Sayedabad road	2.50	3.00	3.00	0.00	0.00	0.00	1	4.57	1	4.60
636445011	Paikpara - Chatul Rd.	2.50	4.50	4.50	0.00	0.00	0.00	0	0.00	1	2.00
636445012	Shaistaganj Dewandi - Morora Rd.	2.75	4.00	4.00	0.00	0.00	0.00	2	15.04	1	2.00
636445013	Kazirgaon -Bararia road	2.50	2.00	2.00	0.00	0.00	0.00	0	0.00	1	3.05
636445014	Kalni Jarabeel - Baglakhal Rd.	2.50	2.50	2.50	0.00	0.00	0.00	0	0.00	3	3.70
636445015	Nosratpur Rd.	2.90	2.50	2.05	0.00	0.45	0.00	0	0.00	1	2.00
636445016	Edbarpur - Gouranger chak Rd.	3.10	1.26	1.26	0.00	0.00	0.00	1	1.83	0	0.00

BASIC INFORMATION OF ROAD

DIVISION : SYLHET

DISTRICT : HABIGANJ

ROAD CODE	ROAD NAME	CREST WIDTH (m)	TOTAL LENGTH (Km)	SURFACE TYPE-WISE BREAK-UP (Km)				STRUCTURE		EXISTING GAP		
				EARTHEN	FLEXIBLE PAVEMENT (BC)	BRICK PAVEMENT (WBM/HBB/BFS)	RIGID PAVEMENT (CC/RCC)	NUMBER	SPAN (m)	NUMBER	SPAN (m)	
1	2	3	4	5	6	7	8	9	10	11	12	
636445018	Richi Abdul Hakim's graveyard to Abdur Rahim's House rd.	3.05	0.10	0.00	0.00	0.10	0.00	0	0.00	0	0.00	
636445019	Bhadai Mosque to Khowai river road	3.05	1.50	0.00	0.00	1.50	0.00	3	3.03	0	0.00	
636445020	Awouspar-Hatirthan to Chandpur road	2.74	1.50	1.00	0.00	0.50	0.00	0	0.00	0	0.00	
636445021	Paikpara-Sadurbazar road to Patligram road	2.74	2.00	1.35	0.00	0.65	0.00	1	1.83	2	15.00	
636445022	Olipur-Uchailroad to Poraikhola bazar via shibmondhir road	2.74	1.75	1.75	0.00	0.00	0.00	0	0.00	1	1.20	
636445023	Mojahar High School to Sail Jura road	2.74	1.50	0.75	0.00	0.75	0.00	1	2.44	0	0.00	
636445024	Madna road to lakhai R& H road via Bamkhandi	2.44	1.50	1.50	0.00	0.00	0.00	4	11.10	0	0.00	
636445025	Poil Uttar para Shiraz mias House to Jabbar mias house road	2.44	1.75	1.40	0.00	0.35	0.00	1	6.50	0	0.00	
636445026	Ratanpur boiler (R&H) to Khuwai Bandh road	2.44	1.50	0.95	0.00	0.55	0.00	1	3.00	0	0.00	
636445027	Duliakhal- Mirpur road to Baiddar bazar road via A. Chak. Hamua Pry. School - Char Hamua Asraya Kendra Road	3.66	4.50	4.50	0.00	0.00	0.00	1	2.44	0	0.00	
636445028	Paikpara Rail Gate to Sayedpur High School road	2.70	3.20	3.20	0.00	0.00	0.00	1	1.83	1	3.00	
636445029	Shaistanagar -Poil road to Atgharia road	2.44	2.50	1.90	0.00	0.60	0.00	0	0.00	0	0.00	
636445030	Road from Purashanda to Akhaliya Village road	3.05	1.50	1.50	0.00	0.00	0.00	0	0.00	0	0.00	
636445031	Kalim negar- charhamua embankment road	2.44	2.25	1.83	0.00	0.43	0.00	0	0.00	0	0.00	
636445032	Ladia road- janigang via kazirgaon community clinic road	3.05	2.00	2.00	0.00	0.00	0.00	0	0.00	0	0.00	
636445033	Road from Pukra-Doulatpur to Noakhal-Chargoan road	3.05	0.81	0.81	0.00	0.00	0.00	1	10.00	1	40.00	
636445034	Suraboi-Lalchand road to Purashunda road	2.44	1.50	1.00	0.50	0.00	0.00	2	4.00	0	0.00	
636445035	Road from house of Hazi Johar Ali to Telikhal river	2.44	2.00	2.00	0.00	0.00	0.00	0	0.00	0	0.00	
636445036	Poddarbari- Jatrabari road to Bahula village road	2.44	2.00	1.10	0.00	0.90	0.00	0	0.00	1	2.00	
636445037	Anser road to Haji Cherag Ali 's house road	2.74	0.52	0.00	0.30	0.22	0.00	1	1.83	0	0.00	
636445038	Bahula ansar road	2.44	1.25	0.60	0.35	0.30	0.00	1	2.44	0	0.00	
636445039	Shaistaganj-Sadurbazar road to Shankarpasha vill. Road	2.44	3.75	3.00	0.00	0.75	0.00	1	1.52	0	0.00	
636445040	Paikpara-Sadurbazar road to Aminpur Sluicgate via Ratanpur	3.66	1.50	1.50	0.00	0.00	0.00	2	7.01	0	0.00	
636445042	Podderbari-Jatrabarabari road to Bahula Post office road	2.44	0.09	0.09	0.00	0.00	0.00	0	0.00	0	0.00	
636445043	Dhuliakhal-Mirpur road to Noabad village road	1.90	0.85	0.85	0.00	0.00	0.00	1	1.83	0	0.00	
636445044	Suraboai LGED Road to Railway line	3.50	2.00	2.00	0.00	0.00	0.00	0	0.00	0	0.00	
636445045	Jalala Bad village - Khoai River Embankment Road in Richi	1.30	1.50	1.50	0.00	0.00	0.00	0	0.00	0	0.00	
636445046	Mirzapur Pry . School --Das bari Road in Richi	1.40	1.50	1.50	0.00	0.00	0.00	0	0.00	0	0.00	
636445047	Titukhai village -Masjidee Road in Richi	1.80	2.00	2.00	0.00	0.00	0.00	0	0.00	0	0.00	
636445048	Kashipur -Joy nagar Road in Lukra	1.80	3.50	3.50	0.00	0.00	0.00	0	0.00	0	0.00	
636445049	Chadpur - Borokhandi Road	1.50	4.00	4.00	0.00	0.00	0.00	0	0.00	0	0.00	
636445050	Lukra- Chandpur - Kashipur Road	1.80	6.00	6.00	0.00	0.00	0.00	0	0.00	0	0.00	
636445051	Ratanpur - khowai bundh Road	1.80	2.00	2.00	0.00	0.00	0.00	0	0.00	0	0.00	
636445052	Dhariapur - Shujatpur Govt. Pry. School Road	1.80	3.00	3.00	0.00	0.00	0.00	0	0.00	0	0.00	
VILLAGE ROAD-B TOTAL: 50 Nos. Road				120.95	110.56	1.15	9.25	0.00	40	150.93	20	98.60
HABIGANJ-S UPAZILA TOTAL: 125 Nos. Road				397.78	292.63	59.23	44.97	0.96	298	1435.88	71	814.42

**BASE MAP
LAKHAI UPAZILA
HABIGANJ DISTRICT**

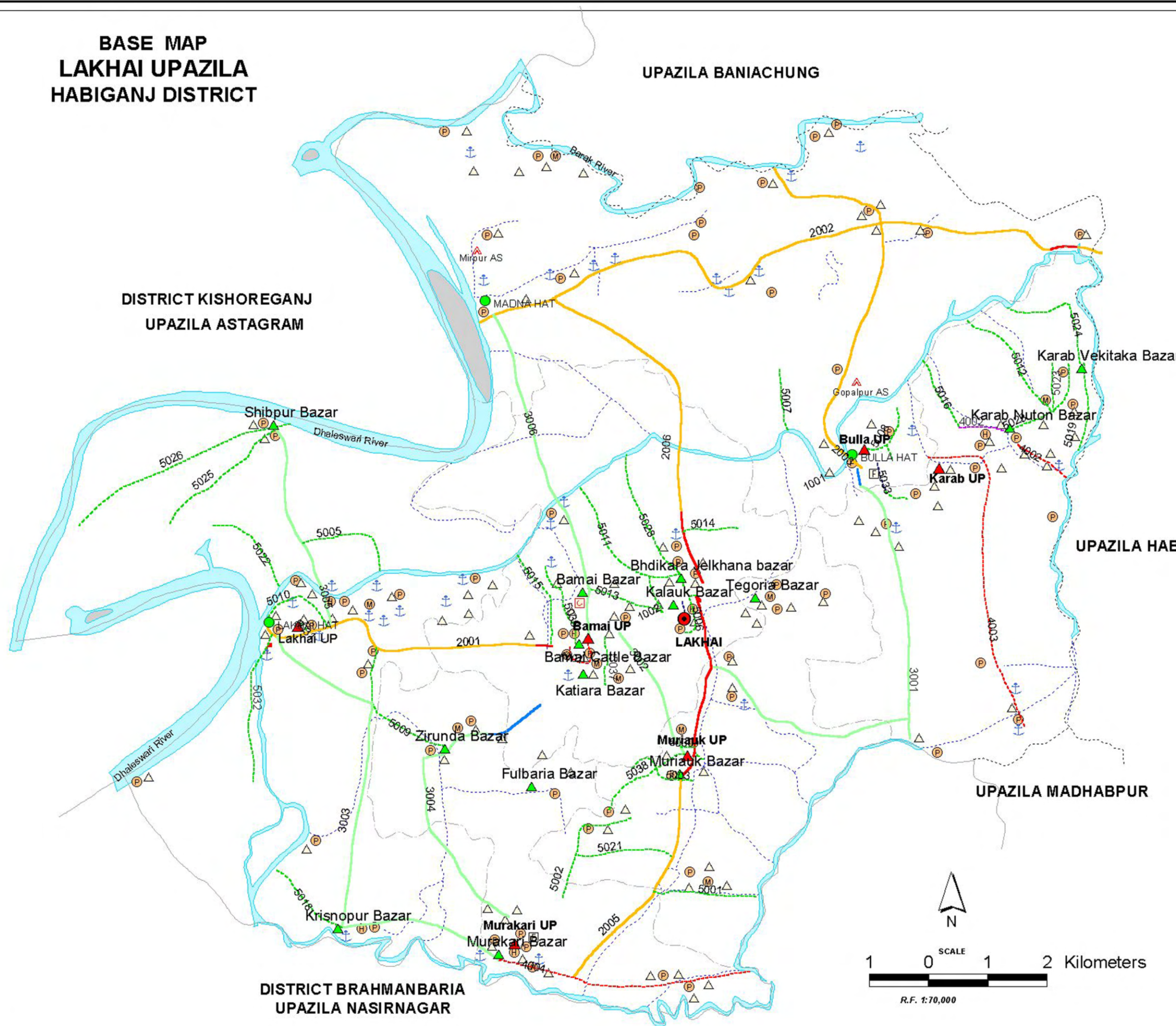
UPAZILA BANIACHUNG

**DISTRICT KISHOREGANJ
UPAZILA ASTAGRAM**

UPAZILA HABIGANJ

UPAZILA MADHABPUR

**DISTRICT BRAHMANBARIA
UPAZILA NASIRNAGAR**



LEGEND

Administrative Boundary

- International Boundary
- District Boundary
- - - Upazila Boundary
- - - Union Boundary
- Municipal Boundary

Administrative HQs

- District HQ
- Upazila HQ
- ▲ Union HQ

Physical Infrastructures

- National Highways
- Regional Highways
- Zila Road
- Upazila Road (Pucca)
- Upazila Road (Katcha)
- Union Road (Pucca)
- Union Road (Katcha)
- Village Road A (Pucca)
- Village Road A (Katcha)
- Village Road B (Pucca)
- Village Road B (Katcha)
- Paurashava Road
- Railway Network
- Embankment
- Telecommunication line
- Power Transmission Line

Natural Features

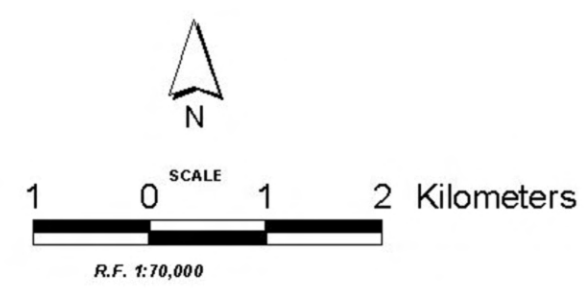
- Wide River
- Water Bodies
- Sandy Area
- Khal
- Forest
- Hill

Socio-Economic Infrastructures

- Growth Centre
- ▲ Small Hat/Bazar
- Police Station
- Upazila Health Complex
- Family welfare Centre
- Community Clinic
- Post Office
- College
- High School
- Primary School
- Madrasa
- ▲ Mosque
- ▲ Ashrayan/Abasan
- ▲ Temple

Compiled from : LGED Upazila Base Maps 1994-95, Landsat TM 1998,
GPS Survey 1999 and Field Checking in November 2004
Projection : Lambert's Conformal Conic

PREPARED BY : GIS UNIT
LOCAL GOVERNMENT ENGINEERING DEPARTMENT



BASIC INFORMATION OF ROAD

DIVISION : SYLHET

DISTRICT : HABIGANJ

ROAD CODE	ROAD NAME	CREST WIDTH (m)	TOTAL LENGTH (Km)	SURFACE TYPE-WISE BREAK-UP (Km)				STRUCTURE		EXISTING GAP	
				EARTHEN	FLEXIBLE PAVEMENT (BC)	BRICK PAVEMENT (WBM/HBB/BFS)	RIGID PAVEMENT (CC/RCC)	NUMBER	SPAN (m)	NUMBER	SPAN (m)
1	2	3	4	5	6	7	8	9	10	11	12

UPAZILA : LAKHAI

ROAD TYPE : UPAZILA ROAD

636682001	Lakhai Thana HQ (Kalauk) - Lakhai Bazar Road.	4.61	6.50	6.30	0.00	0.00	0.20	3	66.30	3	20.00
636682002	Lokra - Modna Bazar Road.	4.00	12.20	11.53	0.00	0.67	0.00	4	6.50	9	211.00
636682003	Bolla Bazar-Varponni to Sozatpur	4.20	7.20	7.20	0.00	0.00	0.00	3	7.00	12	237.00
636682005	Badikara RHD- Fandauk bazar	1.86	9.06	6.11	0.00	2.95	0.00	13	58.82	4	19.00
636682006	Lakhai upazila HQ-Madna bazar	2.50	6.25	6.25	0.00	0.00	0.00	1	1.50	8	250.75
UPAZILA ROAD TOTAL: 5 Nos. Road			41.21	37.39	0.00	3.62	0.20	24	140.12	36	737.75

ROAD TYPE : UNION ROAD

636683001	Bulla UP office - Moriuak Fandauk road via shinghagram	2.00	9.45	8.45	0.00	1.00	0.00	5	23.71	0	0.00
636683002	Muriauk UP off.-RHD Road near Bamoi Bazar	2.44	3.00	3.00	0.00	0.00	0.00	0	0.00	5	40.00
636683003	Murakari up office- Lakhai up office via Krisnapur bazar	3.00	7.00	7.00	0.00	0.00	0.00	3	5.70	7	60.00
636683004	Murakari up office- Zirunda bazar upto RHD road near Bamoi UP office	3.66	7.00	5.60	0.00	1.40	0.00	2	25.00	0	0.00
636683005	Lakhai bazar -Shibpur bazar	3.05	4.00	4.00	0.00	0.00	0.00	0	0.00	1	50.00
636683006	RHD-Madna Bazar ViaNoagoan & Bamai Hospital road	2.50	6.00	5.39	0.61	0.00	0.00	2	2.50	9	286.00
UNION ROAD TOTAL: 6 Nos. Road			36.45	33.44	0.61	2.40	0.00	12	56.91	22	436.00

ROAD TYPE : VILLAGE ROAD-A

636684001	Bamai D.C. Road - Bamai Bazar Road.	3.17	1.08	1.08	0.00	0.00	0.00	3	4.50	0	0.00
636684002	Rarishal - Balashri River Road.	2.00	2.65	2.65	0.00	0.00	0.00	10	21.84	0	0.00
636684003	Maintail D.C Road - Harinakona Road.	2.50	6.20	6.20	0.00	0.00	0.00	4	6.50	6	31.00
636684004	Laxmipur - Murakari Road.	3.10	4.20	4.20	0.00	0.00	0.00	3	45.00	0	0.00
VILLAGE ROAD-A TOTAL: 4 Nos. Road			14.13	14.13	0.00	0.00	0.00	20	77.84	6	31.00

ROAD TYPE : VILLAGE ROAD-B

636685001	Kanai River - Akbor Ali House Road.	2.00	1.54	1.54	0.00	0.00	0.00	0	0.00	1	2.00
636685002	Kasimpur - Lakhnauk Road.	2.50	1.20	1.20	0.00	0.00	0.00	0	0.00	0	0.00
636685003	Muriaunk U.P. - Hajibari Road.	2.50	1.07	1.07	0.00	0.00	0.00	1	3.00	0	0.00
636685004	Badikara Fandauk Rd - Murauk Madrasha	2.25	0.77	0.77	0.00	0.00	0.00	1	3.00	0	0.00
636685005	Sutang River - Gachguria Road.	4.00	2.50	2.50	0.00	0.00	0.00	0	0.00	1	4.50
636685006	Badikara D.C Road - Thana HQ. Road.	1.90	0.50	0.50	0.00	0.00	0.00	2	5.90	0	0.00
636685007	Sutang River - Shampur Road.	2.50	2.10	2.10	0.00	0.00	0.00	0	0.00	1	2.00
636685008	Bulla D.C. Road - East Bulla Road.	1.50	1.00	1.00	0.00	0.00	0.00	1	1.50	0	0.00
636685009	Chikanpur - Zirunda Bazar	1.75	2.00	2.00	0.00	0.00	0.00	0	0.00	0	0.00
636685010	Lakhai Bazar - Thana HQ Road.	2.25	1.45	1.45	0.00	0.00	0.00	3	17.60	0	0.00
636685011	Jailkhana road -Sutang river.	2.00	2.60	2.60	0.00	0.00	0.00	0	0.00	0	0.00
636685012	Noya puta -Sutang River	2.00	1.50	1.50	0.00	0.00	0.00	1	2.30	1	2.00
636685013	Marugach - Noagon Road.	2.10	3.15	3.15	0.00	0.00	0.00	1	3.00	2	2.00
636685014	Shaldiga - Badikara Road.	2.50	1.00	1.00	0.00	0.00	0.00	2	5.00	0	0.00
636685015	Hajibari D.C.Road - Sutangnadi Road.	2.25	1.85	1.85	0.00	0.00	0.00	2	3.50	2	3.50
636685016	Rarisail RHD -Sutang river	2.50	2.50	2.50	0.00	0.00	0.00	0	0.00	0	0.00
636685017	Mazammazi Hati - Uttar Bazar Road.	3.00	1.50	1.50	0.00	0.00	0.00	0	0.00	5	8.00
636685018	Radanagar -Dulal pur road.	1.50	1.60	1.60	0.00	0.00	0.00	2	4.60	1	2.50
636685019	Habiganj DC road - Hossainpur	2.50	1.88	1.88	0.00	0.00	0.00	1	1.50	0	0.00
636685021	Badikara Fandauk road -- Laknauk Road.	3.00	1.98	1.98	0.00	0.00	0.00	0	0.00	2	15.00
636685022	North side of sutang river to direr band	2.25	2.00	2.00	0.00	0.00	0.00	0	0.00	0	0.00
636685023	DC road to Notun Bazar-Via West Karab Primary School(A. ghoni road)	3.50	1.75	1.75	0.00	0.00	0.00	0	0.00	0	0.00
636685024	Karab Primay School-Sutang River	1.75	2.50	2.50	0.00	0.00	0.00	0	0.00	0	0.00

BASIC INFORMATION OF ROAD

DIVISION : SYLHET

DISTRICT : HABIGANJ

ROAD CODE	ROAD NAME	CREST WIDTH (m)	TOTAL LENGTH (Km)	SURFACE TYPE-WISE BREAKE-UP (Km)				STRUCTURE		EXISTING GAP		
				EARTHEN	FLEXIBLE PAVEMENT (BC)	BRICK PAVEMENT (WBM/HBB/BFS)	RIGID PAVEMENT (CC/RCC)	NUMBER	SPAN (m)	NUMBER	SPAN (m)	
1	2	3	4	5	6	7	8	9	10	11	12	
636685025	Shibpur Modho Hati road	3.00	1.75	1.75	0.00	0.00	0.00	0	0.00	0	0.00	
636685026	Shibpur-Gintakanda road	3.00	2.75	2.75	0.00	0.00	0.00	0	0.00	0	0.00	
636685027	Kalauk RHD road-Upzilla Head Quarter	4.26	0.60	0.00	0.00	0.60	0.00	1	3.00	0	0.00	
636685028	Badikara Zail khana road	3.50	2.50	1.00	0.00	1.50	0.00	0	0.00	0	0.00	
636685029	R&H road-Bulla UP Office	1.50	0.19	0.19	0.00	0.00	0.00	0	0.00	0	0.00	
636685030	Badikara Fandauk rd -Muriuak UP Office	2.50	0.15	0.15	0.00	0.00	0.00	0	0.00	0	0.00	
636685031	Lakhai head quarter-Lakhai bazarrd -Lakhai UP Office	2.00	0.20	0.20	0.00	0.00	0.00	0	0.00	0	0.00	
636685032	Lakhai bazar-Kamalpur Village.	3.00	2.00	1.50	0.00	0.50	0.00	0	0.00	0	0.00	
636685033	Bulla R&H road-Eats Shinga Gram road	3.00	1.50	1.00	0.00	0.50	0.00	0	0.00	0	0.00	
636685034	Kaliadhara R&H road-Tagoria Kalauk road	3.00	3.00	2.50	0.00	0.50	0.00	0	0.00	0	0.00	
636685035	Bamoi High School-Jaudge Bari road	0.90	3.00	2.70	0.00	0.30	0.00	0	0.00	0	0.00	
636685036	Notun Bazar - RHD near Noyapota	2.00	1.25	0.25	0.00	1.00	0.00	6	20.00	0	0.00	
636685037	Azizur Rahman Ch. Road.	2.50	1.08	1.08	0.00	0.00	0.00	1	15.00	0	0.00	
636685038	West Muriuak Reg. Primary School Road	2.00	2.00	2.00	0.00	0.00	0.00	2	40.00	1	20.00	
VILLAGE ROAD-B TOTAL: 37 Nos. Road				61.91	57.01	0.00	4.90	0.00	27	128.90	17	61.50
LAKHAI UPAZILA TOTAL: 52 Nos. Road				153.70	141.97	0.61	10.92	0.20	83	403.77	81	1266.25