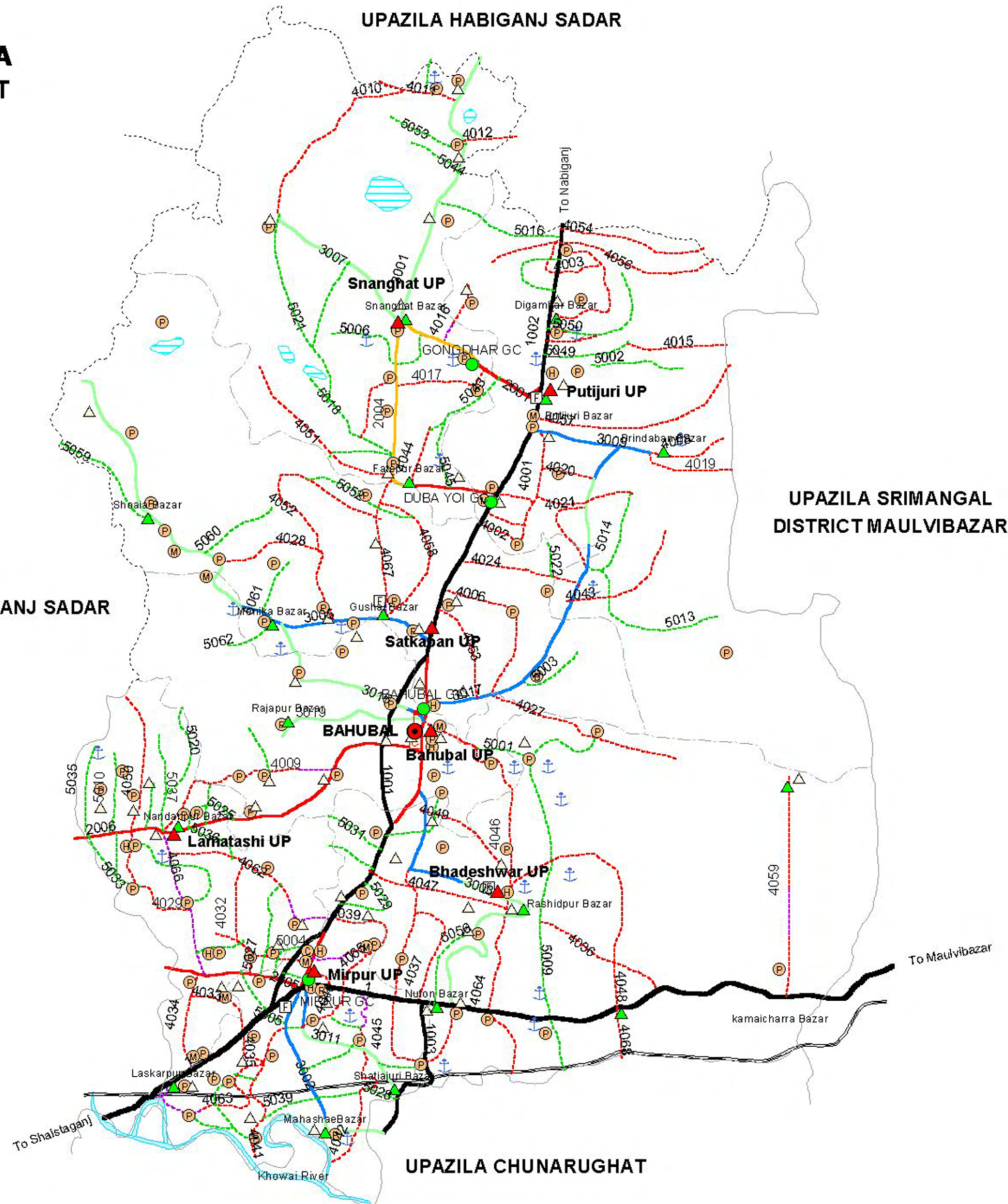


ROAD MAP BAHUBAL UPAZILA HABIGANJ DISTRICT



LEGEND

Administrative Boundary

- International Boundary
- District Boundary
- - - Upazila Boundary
- · · Union Boundary
- Municipal Boundary

Administrative HQs

- District HQ
- Upazila HQ
- ▲ Union HQ

Physical Infrastructures

- National Highways
- Regional Highways
- Zila Road
- Upazila Road (Pucca)
- Upazila Road (Katcha)
- Union Road (Pucca)
- Union Road (Katcha)
- Village Road A (Pucca)
- Village Road A (Katcha)
- Village Road B (Pucca)
- Village Road B (Katcha)
- Paurashava Road
- Railway Network
- Embankment
- Telecommunication line
- Power Transmission Line

Natural Features

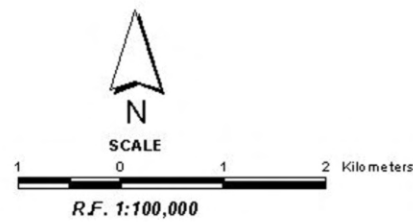
- Wide River
- Water Bodies
- Sandy Area
- Khal
- Forest
- Hill

Socio-Economic Infrastructures

- Growth Centre
- ▲ Small Hat/Bazar
- Police Station
- Upazila Health Complex
- Family welfare Centre
- Community Clinic
- Post Office
- College
- High School
- Primary School
- Madrasa
- Mosque
- ▲ Ashrayan/Abasan
- ▲ Temple

Compiled from : LGED Upazila Base Maps 1994-95, Landsat TM 1998, GPS Survey 1999 and Field Checking in November 2004.
Projection : Lambert's Conformal Conic

PREPARED BY : GIS UNIT
LOCAL GOVERNMENT ENGINEERING DEPARTMENT



BASIC INFORMATION OF ROAD

DIVISION : SYLHET

DISTRICT : HABIGANJ

ROAD CODE	ROAD NAME	CREST WIDTH (m)	TOTAL LENGTH (Km)	SURFACE TYPE-WISE BREAK-UP (Km)				STRUCTURE		EXISTING GAP	
				EARTHEN	FLEXIBLE PAVEMENT (BC)	BRICK PAVEMENT (WBM/HBB/BFS)	RIGID PAVEMENT (CC/RCC)	NUMBER	SPAN (m)	NUMBER	SPAN (m)
1	2	3	4	5	6	7	8	9	10	11	12

UPAZILA : BAHUBAL

ROAD TYPE : UPAZILA ROAD

636052001	Putijuri - Gangdhar road	6.50	1.69	0.00	1.69	0.00	0.00	4	12.11	0	0.00	
636052002	Islampur-Chalitatala via Upozila H.Q	6.00	3.57	0.00	3.57	0.00	0.00	4	76.26	0	0.00	
636052003	Mirpur Bazar-Kachuadi Road	6.00	1.00	0.00	1.00	0.00	0.00	2	1.90	0	0.00	
636052004	Dubayaibazar-Gangdhar Bazarvia Snanghat U.P	4.50	7.90	5.71	2.19	0.00	0.00	13	54.37	1	0.60	
636052005	Mirpur- Dhuliakhal road.	5.00	2.40	0.00	2.40	0.00	0.00	2	2.10	0	0.00	
636052006	Jangalia-Katiadibazar via Nandanpur Bazar	3.60	8.75	0.00	7.28	1.48	0.00	29	75.35	0	0.00	
UPAZILA ROAD TOTAL: 6 Nos. Road				25.31	5.71	18.13	1.48	0.00	54	222.09	1	0.60

ROAD TYPE : UNION ROAD

636053001	Snanghat UP Office-Raisgonj bazar	2.50	5.50	5.50	0.00	0.00	0.00	3	22.00	11	84.00	
636053002	Mirpur UP Office- Moha Shar Bazar (Ekdala) Road	4.40	4.20	1.20	3.00	0.00	0.00	7	34.80	0	0.00	
636053003	Islampur--Chakrampur bazar Road via Bhadeswar UP office	4.00	7.20	5.12	2.08	0.00	0.00	30	121.10	2	1.20	
636053005	Satkanpur UP Office (Chalitatala)-Bakterpur via Shoaia bazar Rd	4.00	12.60	7.48	5.12	0.00	0.00	24	79.56	6	82.90	
636053007	Snanghat UP Office-Bagdair bazar	4.00	3.60	3.60	0.00	0.00	0.00	1	10.00	0	0.00	
636053009	Brindaban Tea garden bazar- Putijuri UP Office Road	3.65	1.79	0.00	1.79	0.00	0.00	4	4.71	0	0.00	
636053011	Mirpur UP Office- Shatiajuri Bazar	3.49	3.85	2.85	1.00	0.00	0.00	7	26.40	0	0.00	
636053015	Bahubal UP Office - Manikabazar via Goharua Primary School	3.00	5.50	5.27	0.23	0.00	0.00	5	12.20	2	4.50	
636053017	Bahubal UP Office-Brindaban bazar Road via Modhupur Tea garden	4.50	8.65	1.80	6.85	0.00	0.00	15	76.75	0	0.00	
636053019	Bahubal UP Office- Rajapur bazar Rd	3.04	4.00	4.00	0.00	0.00	0.00	11	80.96	4	24.04	
UNION ROAD TOTAL: 10 Nos. Road				56.89	36.82	20.07	0.00	0.00	107	468.48	25	196.64

ROAD TYPE : VILLAGE ROAD-A

636054001	North dubasi to Putijuri Dakbanglaw	3.57	2.50	2.50	0.00	0.00	0.00	3	7.00	1	12.00
636054002	Helalpur DC Road to Dubaio Road via East Bizli	2.89	2.37	2.37	0.00	0.00	0.00	4	8.50	1	10.00
636054003	Chalksuksar to Karaitila	3.73	0.75	0.75	0.00	0.00	0.00	3	1.80	0	0.00
636054004	Kalwanpur DC Road to Sukchar DC Road	3.70	0.80	0.80	0.00	0.00	0.00	1	1.00	1	2.00
636054005	Kumedpur to Abdanarayan D C road	2.53	2.50	2.50	0.00	0.00	0.00	2	2.60	2	4.00
636054006	Muk Kandi DC Rroad to Daripor via Moragaon.	2.43	3.40	3.40	0.00	0.00	0.00	9	9.90	1	6.00
636054007	Rajsurat DC Road to Kalwanpur	3.86	3.47	3.47	0.00	0.00	0.00	3	7.00	1	13.00
636054008	Brindaban tea garden to Mirjapur tea garden road	3.50	2.50	2.50	0.00	0.00	0.00	0	0.00	3	21.00
636054009	Boraiuri - Nandanpur bazar	2.29	5.25	4.81	0.00	0.44	0.00	9	19.25	1	30.00
636054010	Khagaura Bagdair Road	3.00	5.80	5.80	0.00	0.00	0.00	0	0.00	3	17.00
636054011	Khagaura Bazar to Samudra Fena Road	3.50	3.50	3.50	0.00	0.00	0.00	1	3.00	0	0.00
636054012	Amrita -Barchar Road	3.00	3.20	3.20	0.00	0.00	0.00	0	0.00	2	15.00
636054013	Bahubal Aushkandi road to Abdanarayan rubber garden road	3.00	1.50	1.50	0.00	0.00	0.00	3	1.80	0	0.00
636054014	Bahubal Aushkandi road to Rajsurat -Bavanipur road	2.60	2.00	2.00	0.00	0.00	0.00	3	1.80	0	0.00
636054015	Kumedpur to Mirerpara Bagerkhal	2.54	2.10	2.10	0.00	0.00	0.00	2	1.20	1	3.00
636054016	Gangdar- Snanghat WDB Embankment toDigambarbaza via Noavi	3.82	3.25	2.55	0.00	0.70	0.00	3	26.75	0	0.00
636054017	Shastipur - Nidanpur	3.60	2.70	2.70	0.00	0.00	0.00	2	9.60	1	10.00
636054018	Hussainpur-Nidanpur road	3.00	1.60	1.60	0.00	0.00	0.00	0	0.00	2	11.00
636054019	Brindaban Road to Hasnabad	2.67	1.19	1.19	0.00	0.00	0.00	5	2.85	1	3.00
636054020	Gazipur to Brindaban	3.60	1.13	1.13	0.00	0.00	0.00	2	1.20	0	0.00
636054021	Madupur - Shamalbag	3.65	4.40	4.40	0.00	0.00	0.00	6	4.00	0	0.00
636054022	Hilalpur - Abdafouzda Rd	1.75	1.00	1.00	0.00	0.00	0.00	5	4.23	1	4.00
636054023	Dubai Bazar DC Road to Bikimadhabi Chhara	3.60	0.74	0.74	0.00	0.00	0.00	2	1.20	0	0.00
636054024	Adityapur D.C rd - Arishpur	1.52	1.30	1.30	0.00	0.00	0.00	3	1.80	0	0.00

BASIC INFORMATION OF ROAD

DIVISION : SYLHET

DISTRICT : HABIGANJ

ROAD CODE	ROAD NAME	CREST WIDTH (m)	TOTAL LENGTH (Km)	SURFACE TYPE-WISE BREAK-UP (Km)				STRUCTURE		EXISTING GAP	
				EARTHEN	FLEXIBLE PAVEMENT (BC)	BRICK PAVEMENT (WBM/HBB/BFS)	RIGID PAVEMENT (CC/RCC)	NUMBER	SPAN (m)	NUMBER	SPAN (m)
1	2	3	4	5	6	7	8	9	10	11	12
636054025	Abdafozda to Moragaon G. P.School	2.50	1.22	1.22	0.00	0.00	0.00	2	7.50	0	0.00
636054026	Mokkandi to Modupur	2.80	1.50	1.50	0.00	0.00	0.00	1	0.60	1	4.00
636054027	Karimpur - Fazabad	3.64	3.00	3.00	0.00	0.00	0.00	3	10.10	0	0.00
636054028	Alua-Jagathpur via Manikpur	4.00	4.25	4.25	0.00	0.00	0.00	5	12.80	3	6.00
636054029	Rampur - Nandapurbazar-Katiadibazar road via Manabkallayan high school	3.04	2.75	2.75	0.00	0.00	0.00	4	4.20	0	0.00
636054030	Mirpur-Dholiakhal toMirpurnandanpur RD. via Lamatashi	2.80	1.50	1.50	0.00	0.00	0.00	2	1.20	0	0.00
636054031	Mirpur bazar to Lamatashi govt. primary school	2.90	1.60	1.60	0.00	0.00	0.00	2	1.60	0	0.00
636054032	Togli-Nandanpur Rd. - Brahmangoan Rd.	2.51	2.00	2.00	0.00	0.00	0.00	5	3.00	0	0.00
636054033	Bashina - Dimura Rd	3.04	1.67	1.27	0.40	0.00	0.00	3	1.80	0	0.00
636054034	Bishwa Rd.Hafizpur - Dimura via Mirpur Dhuliakhal Rd.	3.20	2.60	2.33	0.27	0.00	0.00	10	20.20	0	0.00
636054035	Bashina - Bhugli Rd	2.42	0.48	0.48	0.00	0.00	0.00	2	1.20	0	0.00
636054036	Dhaka-Sylhet R&H- Rashidpur Tea Estate Road	3.05	2.85	2.85	0.00	0.00	0.00	1	3.00	0	0.00
636054037	Dhaka-Sylhet R & H Nutun bazar-Shahpur	2.90	3.00	3.00	0.00	0.00	0.00	6	11.50	0	0.00
636054038	Mirpur U/P office to Izzatpur road	2.50	1.00	1.00	0.00	0.00	0.00	2	2.60	0	0.00
636054039	BaniargaonMadrasha-Togli Rd via Kachuadi Road.	3.05	1.55	1.55	0.00	0.00	0.00	5	5.20	0	0.00
636054040	Joypur Aktra - Raghurampur	2.91	1.55	1.55	0.00	0.00	0.00	3	2.70	1	2.00
636054041	Bhugli - Lakuripura	2.99	2.31	2.31	0.00	0.00	0.00	3	3.20	0	0.00
636054042	Tungeswar WDB Embt - Mirpur G/H School	2.70	3.11	3.11	0.00	0.00	0.00	4	21.40	1	1.00
636054043	Madhupur-Kaligazia	3.00	3.50	3.50	0.00	0.00	0.00	0	0.00	0	0.00
636054044	Dubayai-Gangdhar road to Chakhaider Pry.School road	2.95	1.25	1.25	0.00	0.00	0.00	3	4.50	0	0.00
636054045	Chakrampur to Gulgaon via chichirkoat	3.95	7.25	7.25	0.00	0.00	0.00	17	34.66	0	0.00
636054046	Bahubalbazar-Faizabad via Tilabari road.CBargoanRoad)	3.00	5.99	5.89	0.00	0.00	0.10	12	13.35	6	64.90
636054047	Jashpal-Rashidpur via Nijgoan Olipur Road.	3.00	4.00	4.00	0.00	0.00	0.00	0	0.00	0	0.00
636054048	Kamaicharra-Faizabad via Rashidpur RampurTea State	2.50	8.00	8.00	0.00	0.00	0.00	0	0.00	0	0.00
636054049	Islampur-Goalgoan-Sundateki via West Bhadeshwer Kasbakarimpur Rd.	2.50	3.00	3.00	0.00	0.00	0.00	0	0.00	0	0.00
636054050	Faridpur -Manabkallawan Via Jamunabad Masjid	2.50	7.00	7.00	0.00	0.00	0.00	0	0.00	0	0.00
636054051	Fatehpur-Boalia	2.50	2.00	2.00	0.00	0.00	0.00	0	0.00	0	0.00
636054052	Alua -Mahespur Rd.	3.00	5.00	5.00	0.00	0.00	0.00	0	0.00	0	0.00
636054053	Bahubal-Madhupur Rd.-R&H Rd.	3.00	2.00	2.00	0.00	0.00	0.00	0	0.00	0	0.00
636054054	Bishwa Road Shambupur to Sheguntilla Via Bhabanipur east	3.00	3.50	3.50	0.00	0.00	0.00	0	0.00	0	0.00
636054055	Kayallanpur to Iduba bill	3.00	3.00	3.00	0.00	0.00	0.00	0	0.00	0	0.00
636054056	Bishwa road Kayllanpur to Rupaichara Rubber Garden	3.50	2.50	2.50	0.00	0.00	0.00	0	0.00	0	0.00
636054057	Putijuri Mirerpara to Mirzapore via Brindabon	3.00	10.00	10.00	0.00	0.00	0.00	0	0.00	0	0.00
636054058	Gushaibazar -Moeshpur via Kalakairol	2.00	6.00	6.00	0.00	0.00	0.00	0	0.00	0	0.00
636054059	Dhaka Syhlet R & H- Alichara Kashia Punji road	4.00	2.00	1.36	0.00	0.64	0.00	2	8.00	0	0.00
636054060	Dhaka Syhlet R & H to Satiajuri Rly Stn via Sachimata mandi	3.20	1.75	1.41	0.34	0.00	0.00	5	2.85	0	0.00
636054061	R&H to Laskarpur Bazar Road	4.50	0.24	0.00	0.24	0.00	0.00	1	2.00	0	0.00
636054062	Togli-Nanpur road	5.00	4.18	2.31	1.87	0.00	0.00	16	41.77	0	0.00
636054063	Laskarpur rail way - Mirpur Ekdala Rd	2.99	4.57	3.52	1.05	0.00	0.00	14	21.65	0	0.00
636054064	Faizabad-Bargoan Road Via Dhaka-Sylhet R&H Road	3.00	4.15	3.45	0.00	0.70	0.00	11	15.25	4	39.00
636054065	Mirpur High School toBaniargaon R&H Road via Baniargaon Madrasha.	3.80	1.15	0.27	0.00	0.87	0.00	2	2.10	0	0.00
636054066	Mirpur -Nandanpur	4.00	3.75	0.00	3.75	0.00	0.00	6	6.60	0	0.00
636054067	Goshai Bazar- Fatepur bazar	3.31	4.00	3.68	0.32	0.00	0.00	13	23.60	1	30.00
636054068	Kamaichara RHD toSreebari tea garden	4.50	1.00	1.00	0.00	0.00	0.00	2	27.00	0	0.00
VILLAGE ROAD-A TOTAL: 68 Nos. Road			197.66	185.98	8.24	3.35	0.10	238	433.61	39	307.90

ROAD TYPE : VILLAGE ROAD-B

636055001	Bahubal bazar Madhupur to Bahubal Faizabad road	2.90	1.25	1.25	0.00	0.00	0.00	0	0.00	2	25.00
636055002	Abdanarayan Road (DC Road Digambar Chhara)	2.32	2.33	2.33	0.00	0.00	0.00	5	3.00	0	0.00
636055003	Madhupur road - Gucchagram	3.51	1.51	1.51	0.00	0.00	0.00	2	2.10	0	0.00
636055004	Lamatashi Baturbari - Mirpur Rd	2.43	1.17	1.17	0.00	0.00	0.00	2	6.60	0	0.00

BASIC INFORMATION OF ROAD

DIVISION : SYLHET

DISTRICT : HABIGANJ

ROAD CODE	ROAD NAME	CREST WIDTH (m)	TOTAL LENGTH (Km)	SURFACE TYPE-WISE BREAK-UP (Km)				STRUCTURE		EXISTING GAP	
				EARTHEN	FLEXIBLE PAVEMENT (BC)	BRICK PAVEMENT (WBM/HBB/ BFS)	RIGID PAVEMENT (CC/RCC)	NUMBER	SPAN (m)	NUMBER	SPAN (m)
1	2	3	4	5	6	7	8	9	10	11	12
636055005	Bishwa Road - Mirpur Tungesswar Rd.Via Abdullapur	2.50	0.42	0.42	0.00	0.00	0.00	2	2.60	0	0.00
636055006	Karumpur - Salikona Road	1.92	4.57	4.57	0.00	0.00	0.00	0	0.00	4	13.50
636055007	Bhugli G. P. School - Ekdala Link Rd	3.75	0.68	0.68	0.00	0.00	0.00	3	4.60	0	0.00
636055008	Ekdala Road - Mirpur G/H Schooll	2.24	0.37	0.37	0.00	0.00	0.00	3	2.20	0	0.00
636055009	Daragaon - Faizabad Rd	3.04	8.55	8.55	0.00	0.00	0.00	8	33.50	0	0.00
636055010	Kazihata- Dhanikhali Road	1.83	1.82	1.82	0.00	0.00	0.00	2	15.00	0	0.00
636055011	Nandanpur-Katiadi Rd.-Pikram Akhra via Manabkalwan Rd	3.65	1.50	1.50	0.00	0.00	0.00	3	2.70	0	0.00
636055012	Purbadattapur - Baroaula Road	2.43	0.50	0.50	0.00	0.00	0.00	2	1.20	0	0.00
636055013	Madhupur Tea Estate to Fast Tila Road	5.00	4.00	4.00	0.00	0.00	0.00	1	9.00	0	0.00
636055014	Modhupur Bit Office to Forest Bit Office Road	4.50	2.50	2.50	0.00	0.00	0.00	1	9.00	0	0.00
636055015	Khagaura Algahati- Noayahati via Primary school	2.50	1.50	1.50	0.00	0.00	0.00	1	0.60	1	3.00
636055016	Mutaharpur-Sukhchar Road	2.50	3.25	3.25	0.00	0.00	0.00	0	0.00	2	11.00
636055017	Fotehpur-Shampur Road	2.50	1.40	1.40	0.00	0.00	0.00	1	4.00	1	5.00
636055018	Fatehpur-Barmakandi road	5.00	5.00	5.00	0.00	0.00	0.00	0	0.00	2	18.00
636055019	Nandanpur Bazar to Hazipur	3.50	1.50	1.50	0.00	0.00	0.00	0	0.00	0	0.00
636055020	Nandanpur Bazar -Kurgang via Noabad	3.00	5.50	5.50	0.00	0.00	0.00	0	0.00	0	0.00
636055021	Motaharpur-Bisanadi	3.00	4.25	4.25	0.00	0.00	0.00	0	0.00	0	0.00
636055022	Mukkhandi-Modhupur road to Bhanukuna via house of shamsul haque Akhanjee	2.75	0.50	0.50	0.00	0.00	0.00	0	0.00	0	0.00
636055023	Mirpur-Bahubal Road toMirpurbazar via ShahjalalMasjid toBishwa road.	2.50	1.00	1.00	0.00	0.00	0.00	0	0.00	0	0.00
636055024	Mirpur-Dhuliakhal road to Chandrashari Majar	0.60	3.00	3.00	0.00	0.00	0.00	0	0.00	0	0.00
636055025	Nandanpurbazar to Lamagoan via Nandanpur Pri.school to Jangalia rd.	2.50	1.50	1.50	0.00	0.00	0.00	0	0.00	0	0.00
636055026	Hafijpur Mahila madrasa to Faruque master bari viaRaisulla Haji ab.Bari	2.50	1.50	1.50	0.00	0.00	0.00	0	0.00	0	0.00
636055027	Esat Lamatashi-Raghupasha Road	2.00	2.05	2.05	0.00	0.00	0.00	0	0.00	2	0.90
636055028	Natunbazar-Satiajuri Rd.-Katanipar East Joypur	2.50	3.00	3.00	0.00	0.00	0.00	0	0.00	0	0.00
636055029	Bishwa Rd.-Kamargoan via Chargoan	2.50	3.00	3.00	0.00	0.00	0.00	0	0.00	0	0.00
636055030	Doulatpur Village Rd.-Uttarpar	3.00	2.00	2.00	0.00	0.00	0.00	0	0.00	0	0.00
636055031	Daulatpur village Rd.-Dakkinpar	3.00	2.00	2.00	0.00	0.00	0.00	0	0.00	0	0.00
636055032	BalichapraGPS--Mithapur via Jangalia-Nandanpur Rd.	2.50	3.00	3.00	0.00	0.00	0.00	0	0.00	0	0.00
636055033	Katiadi Purbabazar-Nishibari via Manabkallawan GPS.	1.00	2.00	2.00	0.00	0.00	0.00	0	0.00	0	0.00
636055034	Lamayashi Londani Bari-Brammangoan via Bhoalkot HS.	2.00	2.00	2.00	0.00	0.00	0.00	0	0.00	0	0.00
636055035	Katiadi Purbabazar-Tarapasa Jamemasjid	2.50	1.50	1.50	0.00	0.00	0.00	0	0.00	0	0.00
636055036	Nandanpur-Jangalia Rd.Near Nibaran Bari-Noabari via Mirshirhkhola	1.00	2.00	2.00	0.00	0.00	0.00	0	0.00	0	0.00
636055037	Chanpur Rd.AbdulGafur BariVia Sanjab Member Bari	2.50	3.00	3.00	0.00	0.00	0.00	0	0.00	0	0.00
636055038	Mirpur-NandanpurRd/-Elajmiamia Bari-Manoranjan master via Rampur Vill.	1.20	3.00	3.00	0.00	0.00	0.00	0	0.00	0	0.00
636055039	Tungershawer-Lakuripara	2.50	3.00	3.00	0.00	0.00	0.00	0	0.00	0	0.00
636055040	Dashpara Rail Line-Goanibridge	1.00	3.00	3.00	0.00	0.00	0.00	0	0.00	0	0.00
636055041	Dhaka-Sylhet R&H-Mirpur Shatiajuri Road via Ragurampur	2.50	4.00	4.00	0.00	0.00	0.00	0	0.00	0	0.00
636055042	Mirpur-Tr-ungershawer Rd.-Shatiajuri Rd.	2.50	3.00	3.00	0.00	0.00	0.00	0	0.00	0	0.00
636055043	WDB Road to Mr.Shamim"S Fishary	2.00	2.50	2.50	0.00	0.00	0.00	0	0.00	0	0.00
636055044	Raisgong Rd-Barkadabad	3.00	3.00	3.00	0.00	0.00	0.00	0	0.00	0	0.00
636055045	Dubayoibazar-Gangdhar-Chakhaider Village Road.	2.50	2.00	2.00	0.00	0.00	0.00	0	0.00	0	0.00
636055047	Bishwa road Sukchar to lamapara Kayallanpur	2.00	1.00	1.00	0.00	0.00	0.00	0	0.00	0	0.00
636055048	Hazi Madam to Bhavanipur(Start from Digombar bazar)	3.00	2.50	2.50	0.00	0.00	0.00	0	0.00	0	0.00
636055049	Putijuri Bazar Jadabpur to Shibtila	2.00	1.50	1.50	0.00	0.00	0.00	0	0.00	0	0.00
636055050	UttarBhavanipur to Daxin Bhavanipur	2.50	4.00	4.00	0.00	0.00	0.00	0	0.00	0	0.00
636055051	Nandanpur-Shibpur road(Shibpassa)	3.00	1.78	1.78	0.00	0.00	0.00	0	0.00	0	0.00
636055052	Kalakairul madrasa to Maeshpur via kalishiri river	2.44	4.00	4.00	0.00	0.00	0.00	0	0.00	0	0.00
636055053	Amrita Pry. School to Haorerbari school	2.44	2.50	2.50	0.00	0.00	0.00	0	0.00	0	0.00
636055054	Snanghat khalpar to Hussainpur Debototali via Baribadh	2.44	5.00	5.00	0.00	0.00	0.00	0	0.00	0	0.00
636055055	Dulatpur Bishwa rd to WestBhadeshwar via Kashimpur	2.44	3.00	3.00	0.00	0.00	0.00	0	0.00	0	0.00

BASIC INFORMATION OF ROAD

DIVISION : SYLHET

DISTRICT : HABIGANJ

ROAD CODE	ROAD NAME	CREST WIDTH (m)	TOTAL LENGTH (Km)	SURFACE TYPE-WISE BREAK-UP (Km)				STRUCTURE		EXISTING GAP		
				EARTHEN	FLEXIBLE PAVEMENT (BC)	BRICK PAVEMENT (WBM/HBB/BFS)	RIGID PAVEMENT (CC/RCC)	NUMBER	SPAN (m)	NUMBER	SPAN (m)	
1	2	3	4	5	6	7	8	9	10	11	12	
636055056	RHD Nutanbazar to Kashirampur via kandigaon	3.00	3.00	3.00	0.00	0.00	0.00	0	0.00	0	0.00	
636055057	RHD Nutanbazar-Shatiajuri-Purbajoypur	3.05	2.00	2.00	0.00	0.00	0.00	0	0.00	0	0.00	
636055058	Laskarpur Rly. Station road to Padrakala Chy. Bari	2.44	2.00	2.00	0.00	0.00	0.00	0	0.00	0	0.00	
636055059	Shuaiyabazar-Ruyail	3.00	8.00	8.00	0.00	0.00	0.00	0	0.00	0	0.00	
636055060	Jagatpur-Gokulpur via Manikpur	3.00	3.00	3.00	0.00	0.00	0.00	0	0.00	0	0.00	
636055061	Haraitekabazar-Nayagaon	2.45	2.00	2.00	0.00	0.00	0.00	0	0.00	0	0.00	
636055062	Manikabazar-Baydhanathpur	2.45	2.00	2.00	0.00	0.00	0.00	0	0.00	0	0.00	
VILLAGE ROAD-B TOTAL: 61 Nos. Road				157.40	157.40	0.00	0.00	0.00	36	96.10	14	76.40
BAHUBAL UPAZILA TOTAL: 145 Nos. Road				437.26	385.91	46.43	4.82	0.10	435	1220.28	79	581.54

LEGEND

Administrative Boundary

- International Boundary
- District Boundary
- Upazila Boundary
- Union Boundary
- Municipal Boundary

Administrative HQs

- District HQ
- Upazila HQ
- ▲ Union HQ

Physical Infrastructures

- National Highways
- Regional Highways
- Zila Road
- Upazila Road (Pucca)
- Upazila Road (Katcha)
- Union Road (Pucca)
- Union Road (Katcha)
- Village Road A (Pucca)
- Village Road A (Katcha)
- Village Road B (Pucca)
- Village Road B (Katcha)
- Paurashava Road
- Railway Network
- Embankment
- Telecommunication line
- Power Transmission Line

Natural Features

- Wide River
- Water Bodies
- Sandy Area
- Khal
- Forest
- Hill

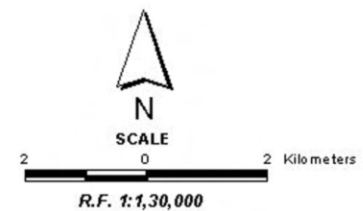
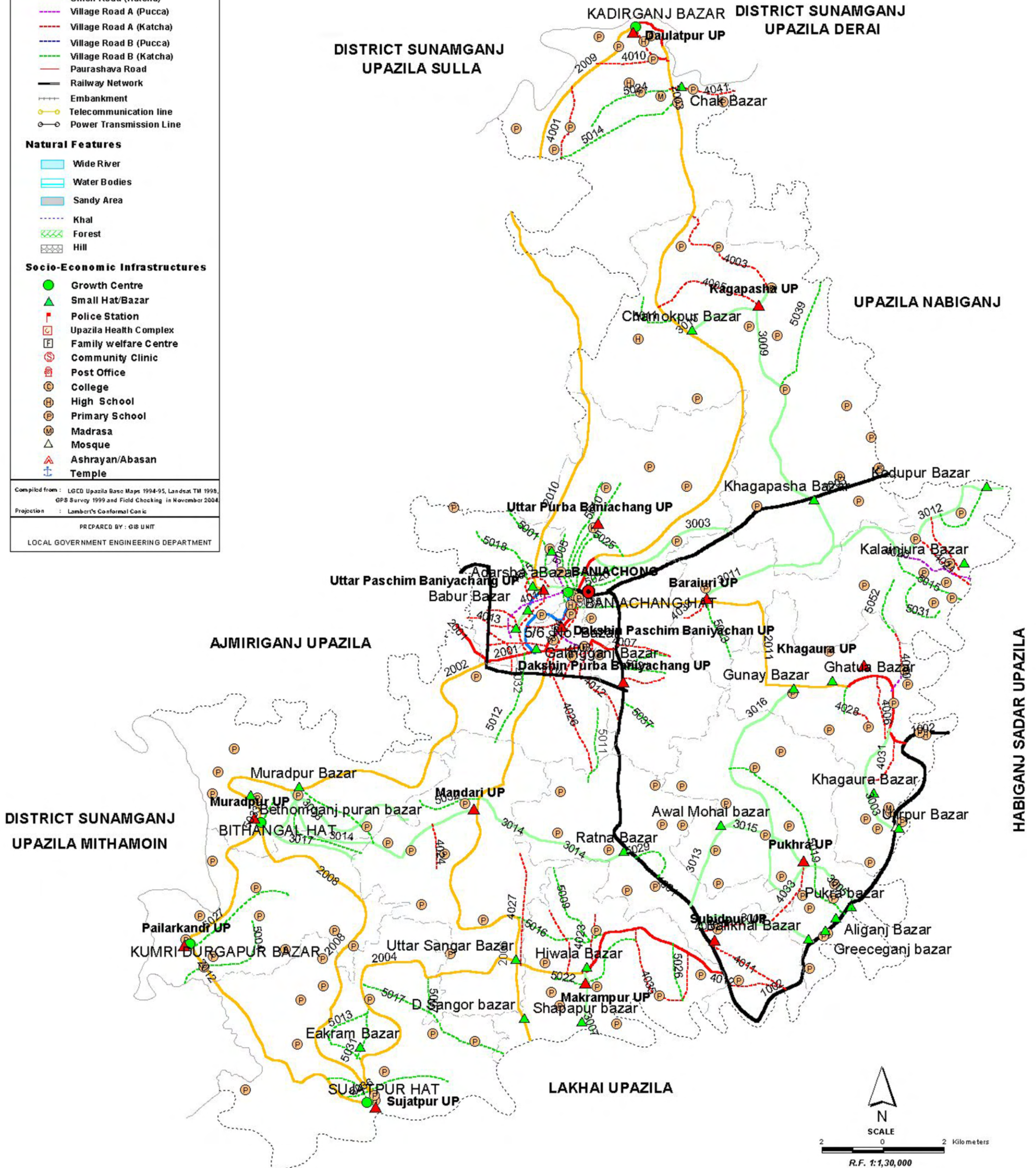
Socio-Economic Infrastructures

- Growth Centre
- ▲ Small Hat/Bazar
- Police Station
- Upazila Health Complex
- Family welfare Centre
- Community Clinic
- Post Office
- College
- High School
- Primary School
- Madrasa
- Mosque
- ▲ Ashrayan/Abasan
- Temple

Compiled from: LGED Upazila Base Maps 1994-95, Landsat TM 1999, GPS Survey 1999 and Field Checking in November 2004
 Projection : Lambert's Conformal Conic

PREPARED BY: GIS UNIT
 LOCAL GOVERNMENT ENGINEERING DEPARTMENT

ROAD MAP BANIACHUNG UPAZILA HABIGANJ DISTRICT



BASIC INFORMATION OF ROAD

DIVISION : SYLHET

DISTRICT : HABIGANJ

ROAD CODE	ROAD NAME	CREST WIDTH (m)	TOTAL LENGTH (Km)	SURFACE TYPE-WISE BREAK-UP (Km)				STRUCTURE		EXISTING GAP	
				EARTHEN	FLEXIBLE PAVEMENT (BC)	BRICK PAVEMENT (WBM/HBB/ BFS)	RIGID PAVEMENT (CC/RCC)	NUMBER	SPAN (m)	NUMBER	SPAN (m)
1	2	3	4	5	6	7	8	9	10	11	12

UPAZILA : BANIACHONG

ROAD TYPE : UPAZILA ROAD

636112001	Hobigonj -Baniachong R&H Road (Chilapanja) - Azmiregonj gc Road via Shibpasha	4.00	6.65	0.00	3.51	3.14	0.00	11	46.70	1	50.00	
636112002	Baniachong Gc - Kumri Durgapur Gc Via Jonab Ali Collage & bithangal Gc.	4.50	26.06	24.50	1.56	0.00	0.00	6	12.80	10	340.00	
636112003	Baniachong Gc - Markuli Road.(Kadirgonj Gc)	4.50	26.84	23.64	0.00	3.20	0.00	15	98.65	2	110.00	
636112004	Hobigonj Baniachong R&H(Khoire par) - Sujatpur Road.	4.50	18.83	10.47	0.00	8.36	0.00	20	115.19	2	80.00	
636112006	Baniachong Gc - Sujatpur Road Via G/s,M/up & N-S sanggor	4.20	18.10	16.40	1.70	0.00	0.00	17	147.80	2	45.00	
636112008	Sujatpur Gc - Bithangal Gc Road Via Gazipur	4.00	23.72	23.72	0.00	0.00	0.00	0	0.00	2	120.00	
636112009	Kadir Gonj Gc -Paharpur Gc Via Karcha	3.00	4.00	4.00	0.00	0.00	0.00	1	1.00	3	28.00	
636112010	Baniachong Gc - Pahar pur Gc Road Via Adarsha Bazar, Ariamugor	3.66	8.62	7.37	1.25	0.00	0.00	13	27.00	2	50.00	
636112011	Hobigonj nobigonj R&H Road (Imambari) - Baniachong Gc Via Gunuee, Barauri,	3.30	12.32	9.62	2.70	0.00	0.00	3	20.50	10	235.00	
636112012	Sujatpur Gc - Kumree Durgapur Gc Road Via Bajukha	3.40	12.64	12.64	0.00	0.00	0.00	0	0.00	5	170.00	
UPAZILA ROAD TOTAL: 10 Nos. Road				157.78	132.36	10.72	14.70	0.00	86	469.64	39	1228.00

ROAD TYPE : UNION ROAD

636113001	Baniachong N/E Up H/Q to Baniachong S/W Up H/Q Via 5/6 Nobazar	4.00	2.31	0.00	2.17	0.14	0.00	8	46.30	0	0.00	
636113002	Baniachong Borobazar to 2 No U.P Office	4.00	1.02	0.00	0.64	0.00	0.38	4	16.80	0	0.00	
636113003	Khagaura Up office -UzirpurBazar road via Khagaura bazar	3.66	6.00	4.60	0.00	1.40	0.00	3	31.00	0	0.00	
636113004	Subid pur Up Office - Balikhil (Nagura) Road	3.00	5.63	5.63	0.00	0.00	0.00	2	39.00	2	20.00	
636113005	Pukra Bazar-Pukra up office Road	2.50	3.25	3.25	0.00	0.00	0.00	0	0.00	0	0.00	
636113006	Baniachong N/W UP H/Q - 5/6 no Bazar via Babur bazar, kutub khanee	3.80	2.64	1.85	0.79	0.00	0.00	5	41.90	0	0.00	
636113007	Hiala Bazar - Mokram pur Up Office	2.50	3.00	3.00	0.00	0.00	0.00	0	0.00	1	15.00	
636113008	Baniachong N/E Up H/Q - Adarsha Bazar Road Via Khagsree , Amirkhane	3.00	2.10	2.10	0.00	0.00	0.00	1	27.00	3	29.00	
636113009	Kagapasha Bazar- Kagapasha Up office Via Gokrapur	2.50	10.16	10.16	0.00	0.00	0.00	2	80.00	4	45.00	
636113010	Kagapasha up office -Chamakpur Bazar	2.40	6.44	6.44	0.00	0.00	0.00	0	0.00	0	0.00	
636113011	Kagapasa Bazar -Baraiuree up office Road.	2.50	6.50	6.50	0.00	0.00	0.00	0	0.00	2	45.00	
636113012	Barauri up office - Kadupur Bazar via cilarai , kalainjura	2.40	5.63	5.63	0.00	0.00	0.00	0	0.00	0	0.00	
636113013	Subidpur Up office - Aowar Mohal Bazar Via Kabirpur, Niamat pur	2.30	8.00	8.00	0.00	0.00	0.00	0	0.00	7	106.00	
636113014	Ratna Bazar - Murad pur Up Office Road Via , Sunampur & Dulal pur	2.50	11.08	11.08	0.00	0.00	0.00	0	0.00	4	75.00	
636113015	Awar mohal bazar - Pukra up office Road	2.00	4.55	4.55	0.00	0.00	0.00	1	15.00	2	20.00	
636113016	Gunuee Bazar- Pukra up office Road	2.00	4.80	4.80	0.00	0.00	0.00	0	0.00	1	10.00	
636113017	Bithangal Gc - Monduri Up office Road Via Bijoypur	2.11	7.69	7.69	0.00	0.00	0.00	1	12.00	2	20.00	
636113018	Muradpur Bazar - Monduri up office	2.50	6.50	6.50	0.00	0.00	0.00	4	30.00	6	86.50	
UNION ROAD TOTAL: 18 Nos. Road				97.30	91.78	3.60	1.54	0.38	31	339.00	34	471.50

ROAD TYPE : VILLAGE ROAD-A

636114001	Karcha - Ariamugur Road.	3.00	6.00	6.00	0.00	0.00	0.00	0	0.00	6	49.00
636114002	BB/Choag - Moharer Para road	2.00	4.83	4.83	0.00	0.00	0.00	1	1.50	1	5.00
636114003	Maca - Makhalkandi Road.	2.00	6.44	6.44	0.00	0.00	0.00	2	66.00	3	30.00
636114005	Kagapasa - Harumi Road.	2.50	5.89	5.89	0.00	0.00	0.00	0	0.00	3	100.00
636114006	Ghatua Govt. P/School - Rajpara Roadvia Khagaura bazar.	2.05	7.65	7.65	0.00	0.00	0.00	0	0.00	4	40.00
636114007	Magribeel - Chilapanja River Road.	1.94	2.82	2.82	0.00	0.00	0.00	0	0.00	2	25.00
636114008	Hospital - Sutki River Road.	3.00	3.22	3.22	0.00	0.00	0.00	0	0.00	1	5.00

BASIC INFORMATION OF ROAD

DIVISION : SYLHET

DISTRICT : HABIGANJ

ROAD CODE	ROAD NAME	CREST WIDTH (m)	TOTAL LENGTH (Km)	SURFACE TYPE-WISE BREAK-UP (Km)				STRUCTURE		EXISTING GAP	
				EARTHEN	FLEXIBLE PAVEMENT (BC)	BRICK PAVEMENT (WBM/HBB/ BFS)	RIGID PAVEMENT (CC/RCC)	NUMBER	SPAN (m)	NUMBER	SPAN (m)
1	2	3	4	5	6	7	8	9	10	11	12
636114009	R&H Road - Sutki River Road.	3.00	2.55	2.55	0.00	0.00	0.00	0	0.00	2	15.00
636114010	Baniachong kadirgonj to Daulatpur Mirpur Road	2.00	3.07	3.07	0.00	0.00	0.00	0	0.00	3	40.00
636114011	Atikura RHD - Alampur road	3.00	5.63	5.63	0.00	0.00	0.00	0	0.00	0	0.00
636114012	B/Chong RHD - Sukrikara road	2.00	2.41	2.41	0.00	0.00	0.00	0	0.00	3	53.00
636114013	Sheker mahalla - Zingri River Road.	2.25	4.45	4.45	0.00	0.00	0.00	0	0.00	5	48.00
636114014	Habigonj - Baniyachong RHD to Sunaru vill	2.00	2.00	2.00	0.00	0.00	0.00	2	31.20	1	10.00
636114015	Adamkhani -Darzhathi Amirkhani Hafizkhani member	3.00	3.50	2.90	0.60	0.00	0.00	4	47.49	2	20.00
636114016	Illias Acadomy -Sharifuddin Road	3.66	1.30	0.67	0.63	0.00	0.00	3	26.50	0	0.00
636114017	Addarsha bazar tor-5/6 no Bazar road via Topkhana	3.00	1.73	0.00	1.73	0.00	0.00	2	9.50	0	0.00
636114018	Kastagar - Hospital Road.	2.43	2.82	2.82	0.00	0.00	0.00	1	4.61	0	0.00
636114019	Dttapara - Nagarbri Road.	2.25	4.83	4.83	0.00	0.00	0.00	0	0.00	0	0.00
636114020	Shibgonj Bazar to halderpur Chilori road	1.50	3.90	3.32	0.58	0.00	0.00	2	17.00	3	27.00
636114021	Shibgonj Bazar to kalinjura Road	2.00	2.68	2.10	0.58	0.00	0.00	2	17.30	2	40.00
636114022	Rasulganj Bazar- kalinjura Road	2.00	2.40	2.40	0.00	0.00	0.00	1	17.00	2	20.00
636114023	Habiganj-Suzatpur Road to Mokrapur road	2.00	2.00	2.00	0.00	0.00	0.00	0	0.00	1	15.00
636114024	Manduri vill - sujatpur vill road	3.05	6.60	6.60	0.00	0.00	0.00	7	35.55	0	0.00
636114025	Markuli- Daulatpur Road	3.00	2.50	2.50	0.00	0.00	0.00	1	2.00	3	40.00
636114026	Ajmirigonj R&H Road - Ratna River Road.	2.82	2.82	2.82	0.00	0.00	0.00	0	0.00	0	0.00
636114027	Ratna River - Uttar Sangar Bazar Road.	1.63	5.00	5.00	0.00	0.00	0.00	1	3.05	4	59.00
636114028	Jagannathpur P/School - Gonai Road.	1.15	0.60	0.60	0.00	0.00	0.00	1	7.00	0	0.00
636114029	5/6 No bazar Zingri river road	1.74	6.44	6.44	0.00	0.00	0.00	2	12.50	3	77.00
636114030	Makrapur U.P Office Makrapur village	1.86	6.44	6.44	0.00	0.00	0.00	0	0.00	0	0.00
636114031	Sandalpur High School to Khagaura road	1.52	4.43	4.43	0.00	0.00	0.00	1	15.00	0	0.00
636114032	R & H road -Zitkan road	1.21	3.23	3.23	0.00	0.00	0.00	0	0.00	1	6.00
636114033	Jalalpur - Pukra UP Office Road.	1.00	4.83	4.83	0.00	0.00	0.00	0	0.00	0	0.00
636114034	Janab Ali Degree College -Hobigonj RHD Via paragaon road	1.00	1.70	1.70	0.00	0.00	0.00	3	22.66	2	36.00
636114035	Makrapur U.P. Kusirtola Nissantapur road	1.00	1.50	1.50	0.00	0.00	0.00	0	0.00	3	25.00
636114036	Baniachong South West U.P. Jatrapasa Chamar bari Khal	2.00	0.50	0.50	0.00	0.00	0.00	0	0.00	2	12.00
636114037	Baniachong south west U.P. Jatrapasa Kindipara Pathana khal	0.60	0.50	0.50	0.00	0.00	0.00	0	0.00	2	16.00
636114038	Baniachong South West U.P. Islampur South Bangha road	0.75	0.50	0.50	0.00	0.00	0.00	0	0.00	2	13.00
636114039	Baraiuri U.P. office to Piluya khal road	1.00	0.60	0.60	0.00	0.00	0.00	0	0.00	1	12.00
636114040	Imambari-Rupaspur	2.50	3.00	2.00	1.00	0.00	0.00	1	6.00	3	29.00
636114041	Kadir Gonj UZR- Enayet Gonj GC Road	3.00	3.10	3.10	0.00	0.00	0.00	0	0.00	0	0.00
VILLAGE ROAD-A TOTAL: 40 Nos. Road			136.41	131.29	5.12	0.00	0.00	37	341.86	70	867.00

ROAD TYPE : VILLAGE ROAD-B

636115001	H/O Garib Hossain Mahalla - Gagrakona Road.	2.28	6.44	6.44	0.00	0.00	0.00	0	0.00	0	0.00
636115002	Tambolitula - Majlishpur Road.	2.21	6.44	6.44	0.00	0.00	0.00	0	0.00	0	0.00
636115003	Chilari Noagoan - Kadupur Road.	1.67	4.83	4.83	0.00	0.00	0.00	1	2.00	4	49.00
636115004	BeraMohana - Pailarkandi Road.	0.94	2.32	2.32	0.00	0.00	0.00	0	0.00	1	5.00
636115005	H/O Anay Master - Sutki River Road.	2.07	2.82	2.82	0.00	0.00	0.00	0	0.00	1	3.00
636115006	Kastogaer -Jingri river road	2.05	4.02	4.02	0.00	0.00	0.00	0	0.00	1	15.00
636115007	Ratanpur -Dhambur beel sangar road	2.43	3.28	3.28	0.00	0.00	0.00	0	0.00	3	30.00
636115008	Doisarker -Babner bill	1.82	3.20	3.20	0.00	0.00	0.00	0	0.00	0	0.00
636115009	Khabilpur -Noabad road	1.00	5.23	5.23	0.00	0.00	0.00	0	0.00	0	0.00
636115010	Kazimahalla -Nurpur road	1.90	6.44	6.44	0.00	0.00	0.00	0	0.00	0	0.00
636115011	Baniyachong Markuli - Radhanathbeel Road.	1.21	4.83	4.83	0.00	0.00	0.00	0	0.00	0	0.00
636115012	Rayerpara HatiKutki river road	2.40	2.82	2.82	0.00	0.00	0.00	0	0.00	0	0.00
636115013	Sujatpur - Ballah Road.	1.00	7.65	7.65	0.00	0.00	0.00	0	0.00	0	0.00
636115014	Daulatpur- Ariamugur road	1.50	3.50	3.50	0.00	0.00	0.00	0	0.00	2	67.00
636115015	Shibgonj -Halderpur road	1.00	1.89	1.89	0.00	0.00	0.00	0	0.00	1	6.00
636115016	Hospital to Sunbari Jatukarnapara	1.12	1.25	1.25	0.00	0.00	0.00	0	0.00	2	36.00
636115017	Chatrong Rayerpara to Sutki river	1.00	3.00	3.00	0.00	0.00	0.00	0	0.00	3	19.00

BASIC INFORMATION OF ROAD

DIVISION : SYLHET

DISTRICT : HABIGANJ

ROAD CODE	ROAD NAME	CREST WIDTH (m)	TOTAL LENGTH (Km)	SURFACE TYPE-WISE BREAK-UP (Km)				STRUCTURE		EXISTING GAP		
				EARTHEN	FLEXIBLE PAVEMENT (BC)	BRICK PAVEMENT (WBM/HBB/BFS)	RIGID PAVEMENT (CC/RCC)	NUMBER	SPAN (m)	NUMBER	SPAN (m)	
1	2	3	4	5	6	7	8	9	10	11	12	
636115018	Amirkhani Hafizkhan paikpara seepara road	1.50	2.50	2.50	0.00	0.00	0.00	0	0.00	0	0.00	
636115019	Habigonj -Nabigonj road to KabirpurGonai road	2.50	10.00	10.00	0.00	0.00	0.00	0	0.00	10	56.00	
636115020	Nandipara near Sarafatullah house nandi para road	1.00	0.60	0.60	0.00	0.00	0.00	0	0.00	1	12.00	
636115021	Alanggher khal DC road	1.00	1.21	1.21	0.00	0.00	0.00	0	0.00	2	22.00	
636115022	Tokadupurat Sidder khal DC road	2.00	10.00	10.00	0.00	0.00	0.00	1	16.00	5	26.00	
636115023	Baraiuri to Kural dighir road	2.15	5.00	5.00	0.00	0.00	0.00	0	0.00	2	23.00	
636115024	Baniachong -Chaturang Rayer para road	1.00	0.50	0.50	0.00	0.00	0.00	0	0.00	1	6.00	
636115025	Kamal Khani Sharang bari East side of mosque road	1.00	0.60	0.60	0.00	0.00	0.00	0	0.00	2	12.00	
636115026	Noopatharia mosque to Puran patharia Moragrangarpar C/B road	1.50	3.00	3.00	0.00	0.00	0.00	0	0.00	3	30.00	
636115027	Baniachong North West Khagri Mosque road	1.50	0.50	0.50	0.00	0.00	0.00	0	0.00	1	3.00	
636115028	Sharif Khani infront of Golap Ullah house Bangha road	0.70	1.50	1.50	0.00	0.00	0.00	1	12.00	1	8.00	
636115029	Chungirbhanga to Ratnriver via Bhabanipur	2.50	2.50	2.50	0.00	0.00	0.00	1	1.00	1	6.00	
636115030	Sujatpur bazar to Mirarhat road	1.50	0.50	0.50	0.00	0.00	0.00	0	0.00	2	20.00	
636115031	Uttar Ikram to Ikram Bazar	2.00	1.50	1.50	0.00	0.00	0.00	0	0.00	2	15.00	
636115032	Baniachong Sujatpur Jalilpur Road	2.00	2.00	2.00	0.00	0.00	0.00	0	0.00	0	0.00	
636115033	West Hati to Bithangal Bazar road	1.50	0.25	0.25	0.00	0.00	0.00	0	0.00	1	15.00	
636115034	Rajanagar Daulatpur to Muradpur Bazar Road	2.50	4.50	4.50	0.00	0.00	0.00	2	10.00	2	12.00	
636115035	Arjadullah hose to R&H road	2.50	1.80	1.80	0.00	0.00	0.00	0	0.00	4	24.00	
636115036	Asraf ail -Sujatpur Bazar	2.00	2.10	2.10	0.00	0.00	0.00	0	0.00	2	12.00	
636115037	Sharifuddin Road to Mosque road	1.50	1.50	1.50	0.00	0.00	0.00	1	12.00	1	3.00	
636115038	Baniachong Markuli Road to Majlish road	3.00	0.30	0.30	0.00	0.00	0.00	0	0.00	0	0.00	
636115039	Baniachong- Nabigonj R&H Road - Pach halier Band via Omarpur	3.00	3.78	3.78	0.00	0.00	0.00	0	0.00	2	15.00	
VILLAGE ROAD-B TOTAL: 39 Nos. Road				126.10	126.10	0.00	0.00	0.00	7	53.00	63	550.00
BANIACHONG UPAZILA TOTAL: 107 Nos. Road				517.59	481.53	19.44	16.23	0.38	161	1203.50	206	3116.50