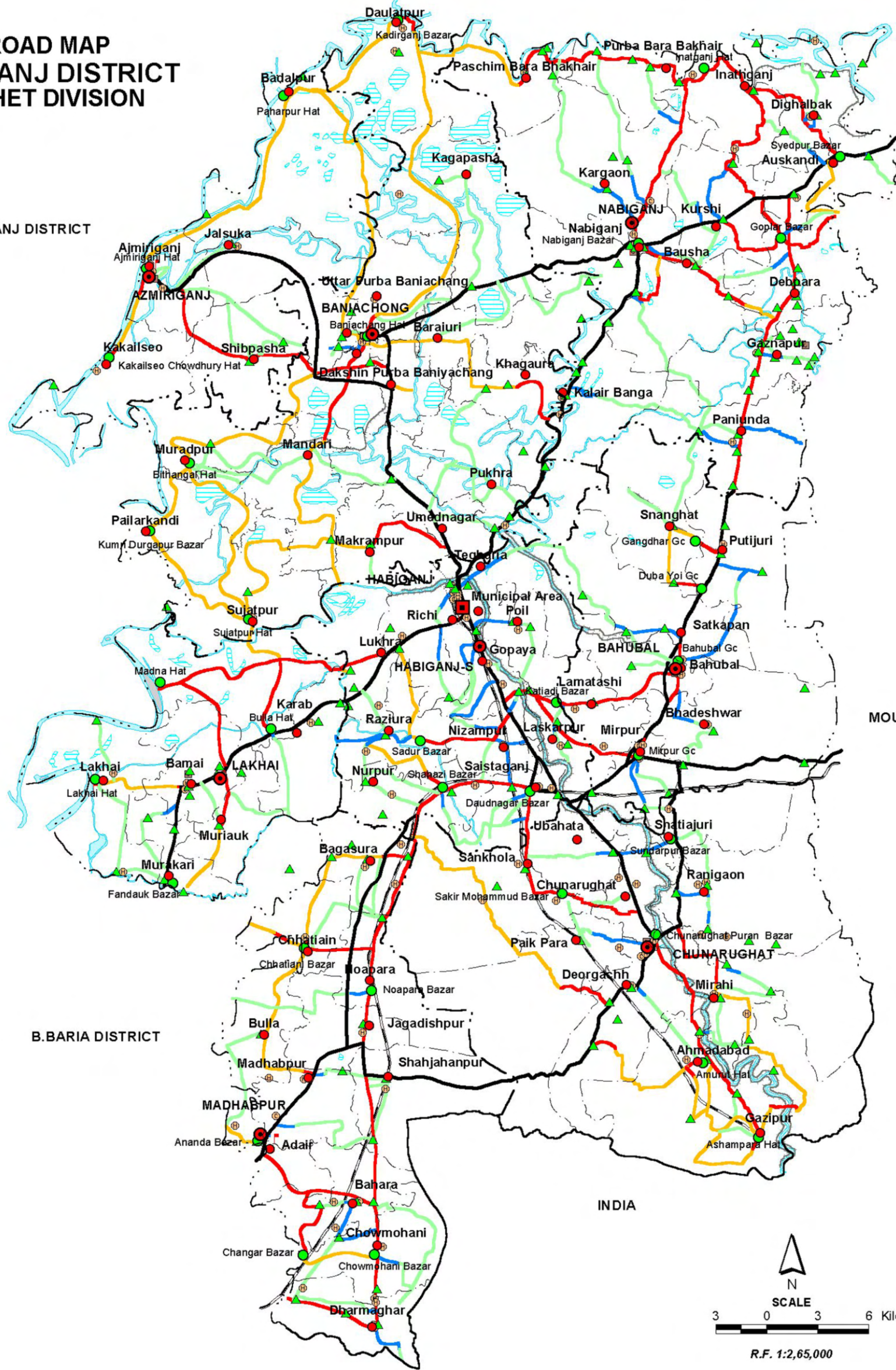


HABIGANJ

ROAD MAP HABIGANJ DISTRICT SYLHET DIVISION

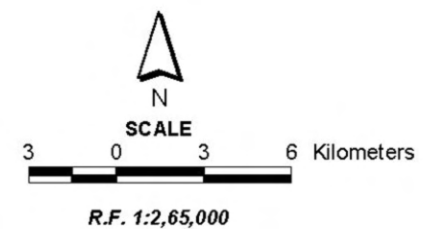
SUNAMGANJ DISTRICT



MOULIVIBAZAR DISTRICT

B. BARIA DISTRICT

INDIA



LEGEND

Administrative Boundary

- International Boundary
- - - District Boundary
- · - · - Upazila Boundary
- · - · - Union Boundary
- Municipal Boundary

Administrative HQs

- District HQ
- Upazila HQ
- Union HQ

Physical Infrastructures

- National Highways
- Regional Highways
- Zila Road
- Upazila Road Pucca
- Upazila Road Katcha
- Union Road Pucca
- Union Road Katcha
- Railways Network
- Embankment

Natural Features

- Wide River
- Water Bodies
- Cher Area

Socio-economic Infrastructures

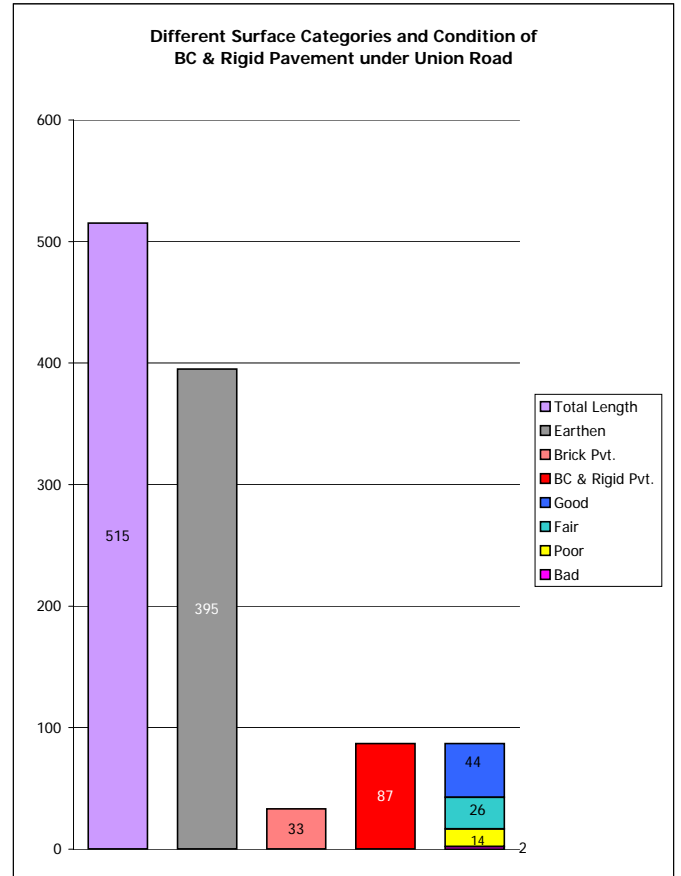
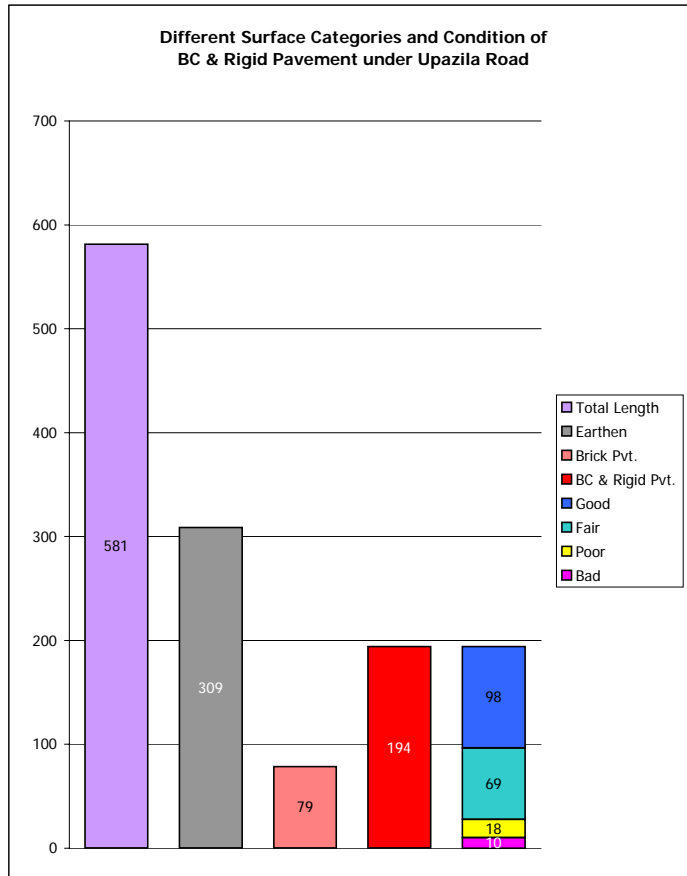
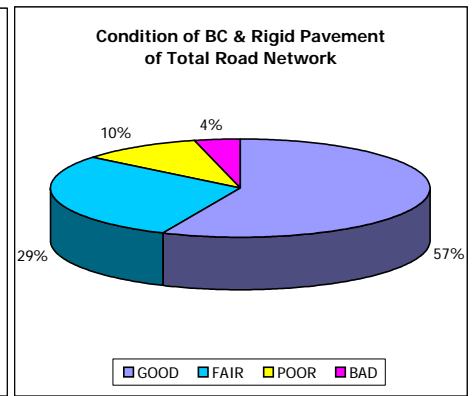
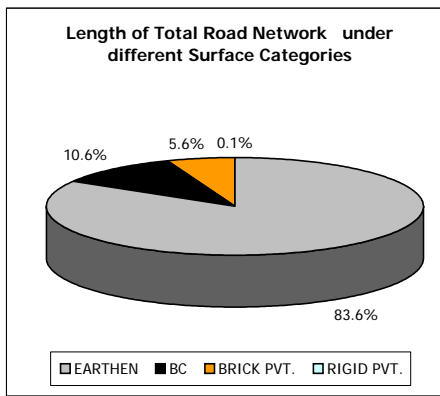
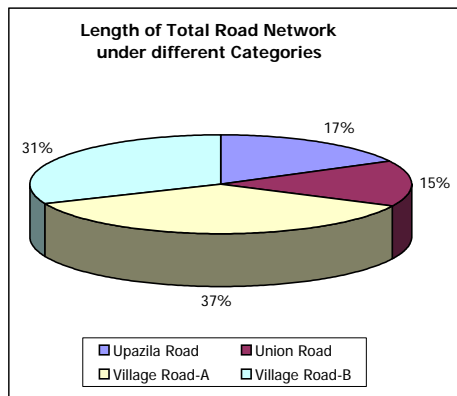
- Growth Centre
- ▲ Small Hat/Bazar
- Police Station
- Upazila Health Complex
- College
- High School
- University

Compiled from : SPOT Image 1989-90, Aerial Photograph 1983-84,
Topographic Maps, Thana Maps, B.B.S and Field Checking.
Projection : Lambert's Conformal Conic
Data Source : GPS Field Survey 1999

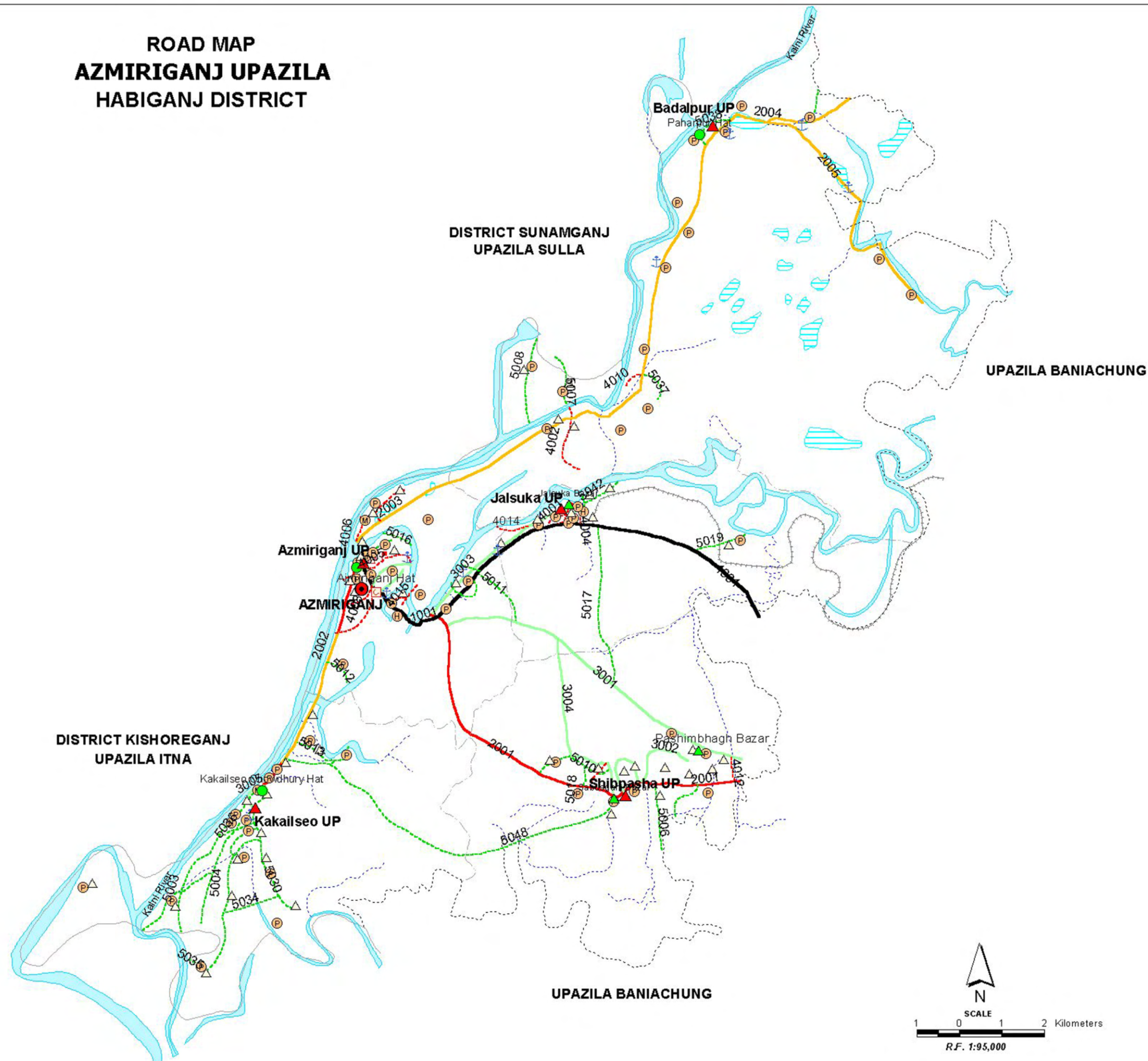
PREPARED BY : GIS UNIT
LOCAL GOVERNMENT ENGINEERING DEPARTMENT

**LOCAL GOVERNMENT ENGINEERING DEPARTMENT
DISTRICT SUMMARY OF ROAD
DISTRICT : HABIGANJ**

ROAD TYPE	NUMBER OF ROAD	TOTAL LENGTH (Km)	SURFACE TYPE-WISE BREAK-UP (Km)				CONDITION OF BC & RIGID PVT. ROAD (As of December, 2003) (Km)				STRUCTURE		EXISTING GAP	
			EARTHEN	FLEXIBLE PAVEMENT (BC)	BRICK PAVEMENT (WBM/HBB/BFS)	RIGID PAVEMENT (CC/RCC)	GOOD	FAIR	POOR	BAD	NUMBER	SPAN (m)	NUMBER	SPAN (m)
Upazila Road	65	581	309	194	79	0	98	69	18	10	641	4293	115	2763
Union Road	95	515	395	86	33	1	44	26	14	2	462	2493	155	2257
Village Road-A	417	1238	1097	79	61	1	62	12	6	2	747	2564	325	2825
Village Road-B	487	1063	1041	3	18	1	3	0	0	0	157	618	358	2306
TOTAL	1064	3398	2841	362	191	4	207	107	38	14	2007	9969	953	10151



ROAD MAP AZMIRIGANJ UPAZILA HABIGANJ DISTRICT



LEGEND

- Administrative Boundary**
- International Boundary
 - District Boundary
 - - - Upazila Boundary
 - · · Union Boundary
 - Municipal Boundary

- Administrative HQs**
- District HQ
 - Upazila HQ
 - ▲ Union HQ

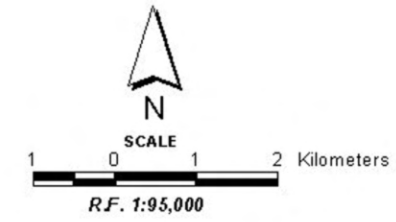
- Physical Infrastructures**
- National Highways
 - Regional Highways
 - Zila Road
 - Upazila Road (Pucca)
 - Upazila Road (Katcha)
 - Union Road (Pucca)
 - Union Road (Katcha)
 - Village Road A (Pucca)
 - Village Road A (Katcha)
 - Village Road B (Pucca)
 - Village Road B (Katcha)
 - Paurashava Road
 - Railway Network
 - Embankment
 - Telecommunication line
 - Power Transmission Line

- Natural Features**
- Wide River
 - Water Bodies
 - Sandy Area
 - Khal
 - Forest
 - Hill

- Socio-Economic Infrastructures**
- Growth Centre
 - ▲ Small Hat/Bazar
 - Police Station
 - Upazila Health Complex
 - Family welfare Centre
 - Community Clinic
 - Post Office
 - College
 - High School
 - Primary School
 - Madrasa
 - ▲ Mosque
 - ▲ Ashrayan/Abasan
 - ▲ Temple

Compiled from : LGED Upazila Base Maps 1994-95, Landsat TM 1998, GPS Survey 1999 and Field Checking in November 2004.
Projection : Lambert's Conformal Conic

PREPARED BY : GIS UNIT
LOCAL GOVERNMENT ENGINEERING DEPARTMENT



BASIC INFORMATION OF ROAD

DIVISION : SYLHET

DISTRICT : HABIGANJ

ROAD CODE	ROAD NAME	CREST WIDTH (m)	TOTAL LENGTH (Km)	SURFACE TYPE-WISE BREAK-UP (Km)				STRUCTURE		EXISTING GAP	
				EARTHEN	FLEXIBLE PAVEMENT (BC)	BRICK PAVEMENT (WBM/HBB/BFS)	RIGID PAVEMENT (CC/RCC)	NUMBER	SPAN (m)	NUMBER	SPAN (m)
1	2	3	4	5	6	7	8	9	10	11	12

UPAZILA : AZMIRIGANJ

ROAD TYPE : UPAZILA ROAD

636022001	Azmirigonj - Baniachang via Shibpasha Road.	4.88	10.00	0.00	0.00	10.00	0.00	22	183.80	0	0.00	
636022002	Azmirigonj - Kakailsco Road.	7.32	7.35	3.97	0.00	3.38	0.00	18	106.80	1	10.00	
636022003	Azmirigonj -Paharpur road.	7.32	16.00	16.00	0.00	0.00	0.00	1	25.00	2	15.00	
636022004	Paharpur-Kadirgonj.	4.00	3.25	3.25	0.00	0.00	0.00	0	0.00	0	0.00	
636022005	paharpur-Baniachong Via Jhilsuik.	2.50	7.75	7.75	0.00	0.00	0.00	2	10.00	4	125.00	
UPAZILA ROAD TOTAL: 5 Nos. Road				44.35	30.97	0.00	13.38	0.00	43	325.60	7	150.00

ROAD TYPE : UNION ROAD

636023001	Pashchimbag - Azmirigonj Road.	2.50	8.45	8.20	0.00	0.25	0.00	3	8.50	9	198.00	
636023002	Shibpasha U P Offic-Paschimvag Bazar Via Moklesjan.	3.25	6.40	6.40	0.00	0.00	0.00	0	0.00	0	0.00	
636023003	Jolsuka Bazar-Ajmirigonj Via Patlipara.	3.50	5.50	5.50	0.00	0.00	0.00	0	0.00	0	0.00	
636023004	Shabgonj Bazar-Ajmirigonj Via Shikendarpur	3.50	5.60	5.60	0.00	0.00	0.00	0	0.00	0	0.00	
636023005	kakaiseo Bazar-Up Office Road.	2.80	0.90	0.90	0.00	0.00	0.00	2	9.50	0	0.00	
636023006	Hospital- Gudaraghat road	3.60	0.83	0.32	0.00	0.51	0.00	2	8.50	0	0.00	
UNION ROAD TOTAL: 6 Nos. Road				27.68	26.92	0.00	0.76	0.00	7	26.50	9	198.00

ROAD TYPE : VILLAGE ROAD-A

636024001	Jalsuka UP office - Madhabpassa Rd	2.55	1.24	1.24	0.00	0.00	0.00	0	0.00	0	0.00	
636024002	Pirojpur Lanchghat - Jalsuka bazar Rd.	3.00	2.40	2.40	0.00	0.00	0.00	0	0.00	0	0.00	
636024003	Sharifuddin Road- Ajmirigonj College	3.00	0.35	0.35	0.00	0.00	0.00	0	0.00	0	0.00	
636024004	Sharifuddin Road - Jalsuka Bazar road.	3.50	1.50	0.64	0.00	0.86	0.00	4	14.50	0	0.00	
636024005	Ajmirigonj Hospital-Nagor Gudaraghat.	3.60	0.83	0.83	0.00	0.00	0.00	0	0.00	0	0.00	
636024006	Azmiriganj - Lanchghat road.	4.88	0.58	0.00	0.00	0.58	0.00	0	0.00	0	0.00	
636024007	Ajmirigonj Hospital-A B C Highschool Road.	3.66	1.34	0.00	0.00	1.34	0.00	0	0.00	0	0.00	
636024008	U P H/Q to Jagatpur Kakaiseo GCC Road	3.66	0.43	0.43	0.00	0.00	0.00	2	7.90	0	0.00	
636024009	Ajmirigonj Bazar-PAHARPUR G C Via Lumbahati.	3.00	1.20	1.20	0.00	0.00	0.00	0	0.00	0	0.00	
636024010	Badalpur Lanch Ghat-Paharpur G C C Road.	3.00	0.65	0.65	0.00	0.00	0.00	0	0.00	0	0.00	
636024011	Shibpasha Shabujgonj Bazar-Shibpasha Vhumi Offic.	3.00	0.98	0.98	0.00	0.00	0.00	0	0.00	0	0.00	
636024012	Paschimbab Bazar-Jingri Bridge.	2.80	0.85	0.85	0.00	0.00	0.00	0	0.00	0	0.00	
636024013	Ajmirigonj Bazar-Kakilew Kheyaghat.	2.80	0.60	0.60	0.00	0.00	0.00	0	0.00	0	0.00	
636024014	Jalshuka Bazar-Gudaraghat.	2.80	0.30	0.30	0.00	0.00	0.00	0	0.00	0	0.00	
636024015	Ajmirigonj Nagar Primary school- Gudaraghat Road.	3.66	1.22	0.00	0.00	1.22	0.00	1	3.70	0	0.00	
636024016	R&H Road-Jalsuka Bazar Road.	3.46	0.96	0.96	0.00	0.00	0.00	0	0.00	0	0.00	
VILLAGE ROAD-A TOTAL: 16 Nos. Road				15.43	11.43	0.00	4.00	0.00	7	26.10	0	0.00

ROAD TYPE : VILLAGE ROAD-B

636025001	Uzanpara Graveyard-Bashati	3.50	0.80	0.80	0.00	0.00	0.00	0	0.00	0	0.00
636025002	R&H Road-Morolbari Road	3.00	0.54	0.54	0.00	0.00	0.00	0	0.00	0	0.00
636025003	Anandapur Ferryghat - Matabpur Rd	3.00	3.20	3.20	0.00	0.00	0.00	0	0.00	0	0.00
636025004	Kakailseo - Datuuri Rd	4.00	4.20	4.20	0.00	0.00	0.00	0	0.00	0	0.00
636025005	Anandopur-Sharifpur Road.	2.50	2.10	2.10	0.00	0.00	0.00	0	0.00	0	0.00
636025006	Bong rd - Paddy land Rd	3.00	2.50	2.50	0.00	0.00	0.00	0	0.00	0	0.00
636025007	Purbapitirkandi Road	2.50	1.50	1.50	0.00	0.00	0.00	0	0.00	0	0.00
636025008	Pituarkandi Ghat-Shalla Highschool.	3.50	3.65	3.65	0.00	0.00	0.00	0	0.00	0	0.00
636025009	Hukra rd - Paddy long	3.00	2.50	2.50	0.00	0.00	0.00	0	0.00	0	0.00
636025010	Nurpur-Bhumi Office	3.05	3.50	3.50	0.00	0.00	0.00	0	0.00	0	0.00
636025011	Paschimbab Road-Ujanpara Ferry Ghat Road	3.00	0.90	0.90	0.00	0.00	0.00	0	0.00	0	0.00
636025012	G C C Road-Ronia Road.	3.00	2.10	2.10	0.00	0.00	0.00	0	0.00	0	0.00
636025013	Solorighat-Ghardair Road.	3.00	3.85	3.85	0.00	0.00	0.00	0	0.00	0	0.00

BASIC INFORMATION OF ROAD

DIVISION : SYLHET

DISTRICT : HABIGANJ

ROAD CODE	ROAD NAME	CREST WIDTH (m)	TOTAL LENGTH (Km)	SURFACE TYPE-WISE BREAK-UP (Km)				STRUCTURE		EXISTING GAP		
				EARTHEN	FLEXIBLE PAVEMENT (BC)	BRICK PAVEMENT (WBM/HBB/BFS)	RIGID PAVEMENT (CC/RCC)	NUMBER	SPAN (m)	NUMBER	SPAN (m)	
1	2	3	4	5	6	7	8	9	10	11	12	
636025015	Sharifnagar - Kamarhati.	2.80	0.95	0.00	0.00	0.00	0.95	0	0.00	0	0.00	
636025016	Ajimnagar-Ilamnagar Road.	2.30	0.85	0.85	0.00	0.00	0.00	0	0.00	0	0.00	
636025017	Jalsuka Idgha - Porchimbag Road	3.00	3.18	3.18	0.00	0.00	0.00	0	0.00	0	0.00	
636025018	Sikanderpur Prymari- Shibpasha School.	3.00	1.20	1.20	0.00	0.00	0.00	0	0.00	0	0.00	
636025019	R&H Road(Jingri)-Noyagor Pry School	2.80	3.30	3.30	0.00	0.00	0.00	0	0.00	0	0.00	
636025022	Rasulpur Road - Kakailshow Mosque Road	3.00	1.20	1.20	0.00	0.00	0.00	0	0.00	0	0.00	
636025029	Solori-Kapalika.	2.80	3.50	3.50	0.00	0.00	0.00	0	0.00	0	0.00	
636025030	Rosulpur-Chilarag.	3.00	2.75	2.75	0.00	0.00	0.00	0	0.00	0	0.00	
636025031	R&H Rd-Karmokar Hati Rd.	2.43	1.20	1.20	0.00	0.00	0.00	0	0.00	0	0.00	
636025032	Kakilsow GCCR-Rosulpur.	3.00	1.75	1.75	0.00	0.00	0.00	2	4.80	0	0.00	
636025033	Nikli-Boldi Rd.	2.50	1.75	1.75	0.00	0.00	0.00	0	0.00	0	0.00	
636025034	Anandapur-Datmuri Via Domikandi.	2.50	2.25	0.00	0.00	2.25	0.00	2	4.80	0	0.00	
636025035	Kamulpur Ghat-Kamulpur Pry School.	2.25	2.75	2.75	0.00	0.00	0.00	0	0.00	0	0.00	
636025036	Kakilsow Bazar-Rahala Rd.	2.80	2.25	2.25	0.00	0.00	0.00	0	0.00	0	0.00	
636025037	Paharpur GCCR-Dighyal Bag Pry School.	2.80	0.75	0.75	0.00	0.00	0.00	2	4.60	5	23.00	
636025038	Mamudpur-Paharpur Bazar	2.80	0.45	0.45	0.00	0.00	0.00	1	2.50	4	20.00	
636025040	Jolsuka 1 no Pry School-Atpara.	2.80	1.20	1.20	0.00	0.00	0.00	1	1.83	1	60.00	
636025041	Jolsuka 1 no Pry School-Madhobpasha Via Madrasa.	2.80	2.30	2.30	0.00	0.00	0.00	0	0.00	0	0.00	
636025042	Madhobpasha-Sluice Gat Via Noyahati.	2.80	3.75	3.75	0.00	0.00	0.00	0	0.00	0	0.00	
636025045	Dakshin Atpara-Karmokar Hati Via Gopinather Akra.	1.80	1.50	1.50	0.00	0.00	0.00	0	0.00	0	0.00	
636025046	Anandopur Ghat-Anadapur Village	2.50	2.80	2.80	0.00	0.00	0.00	0	0.00	0	0.00	
636025048	Solori-Shibpasha.	2.50	8.50	8.50	0.00	0.00	0.00	0	0.00	0	0.00	
VILLAGE ROAD-B TOTAL: 35 Nos. Road				81.47	78.27	0.00	2.25	0.95	8	18.53	10	103.00
AZMIRIGANJ UPAZILA TOTAL: 62 Nos. Road				168.93	147.59	0.00	20.39	0.95	65	396.73	26	451.00