

MOULVIBAZAR

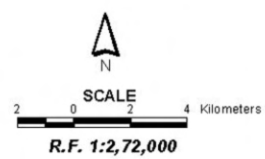
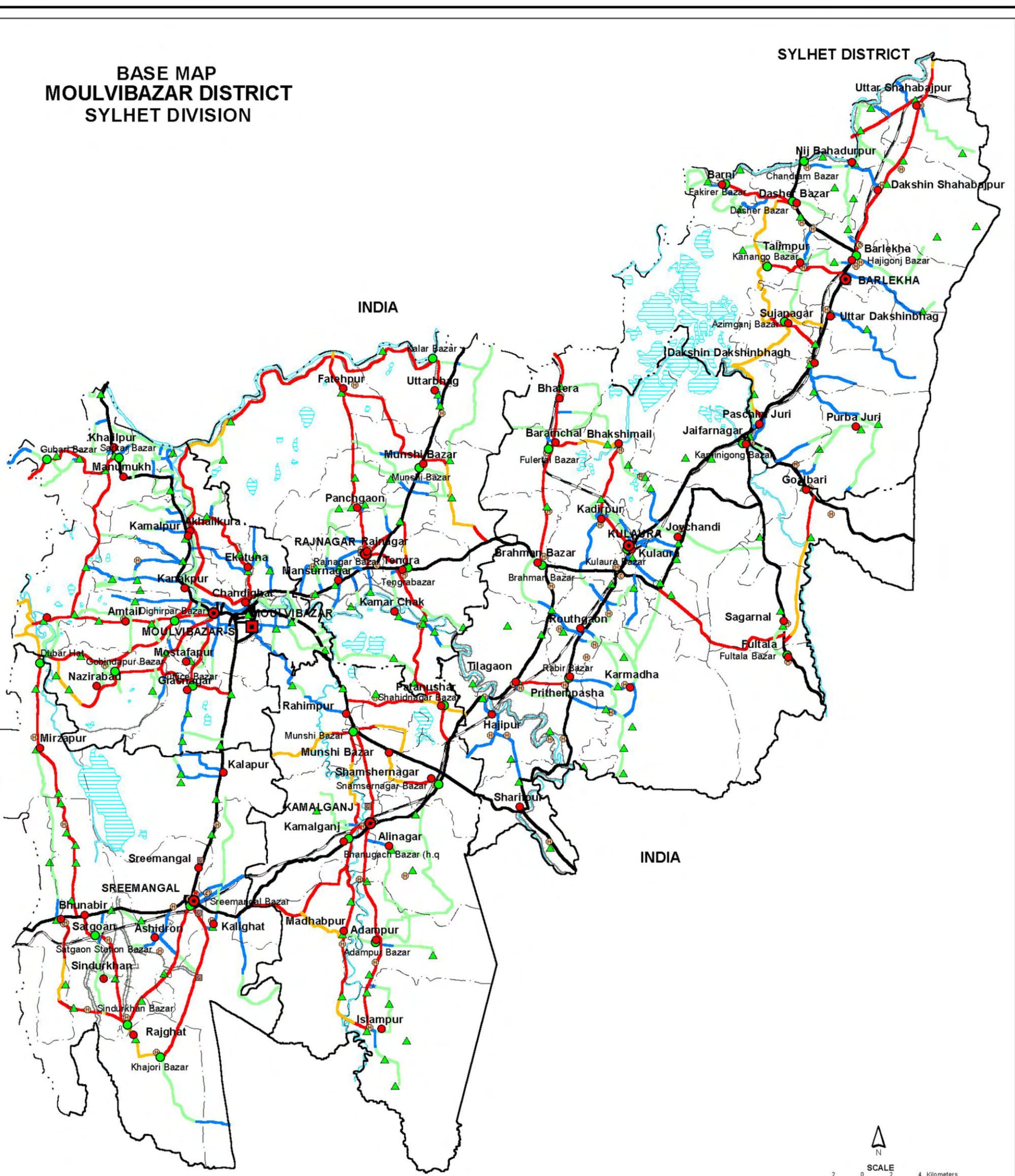
**BASE MAP
MOULVIBAZAR DISTRICT
SYLHET DIVISION**

SYLHET DISTRICT

INDIA

INDIA

SUNAMGANJ DISTRICT



LEGEND

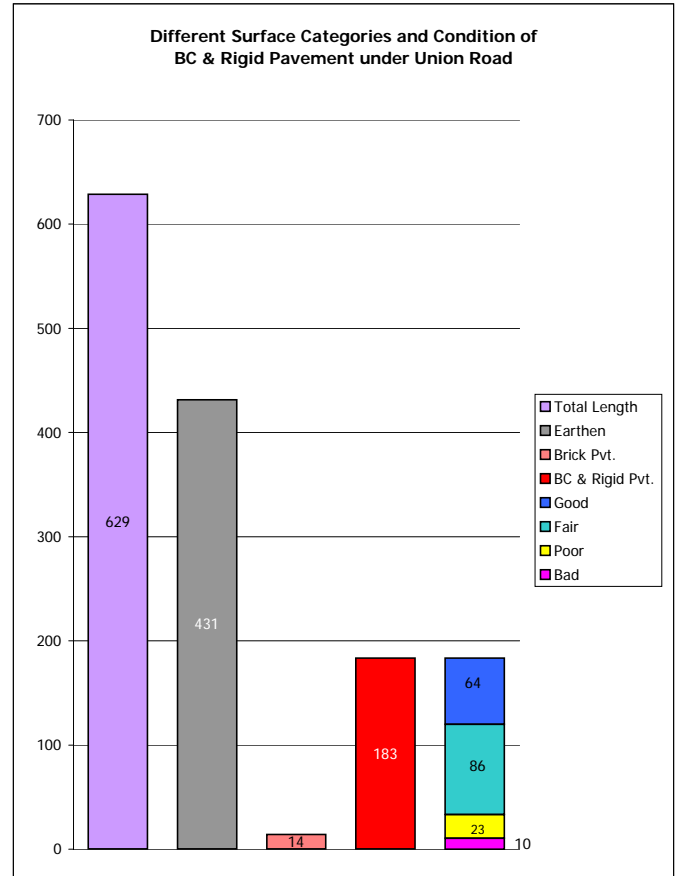
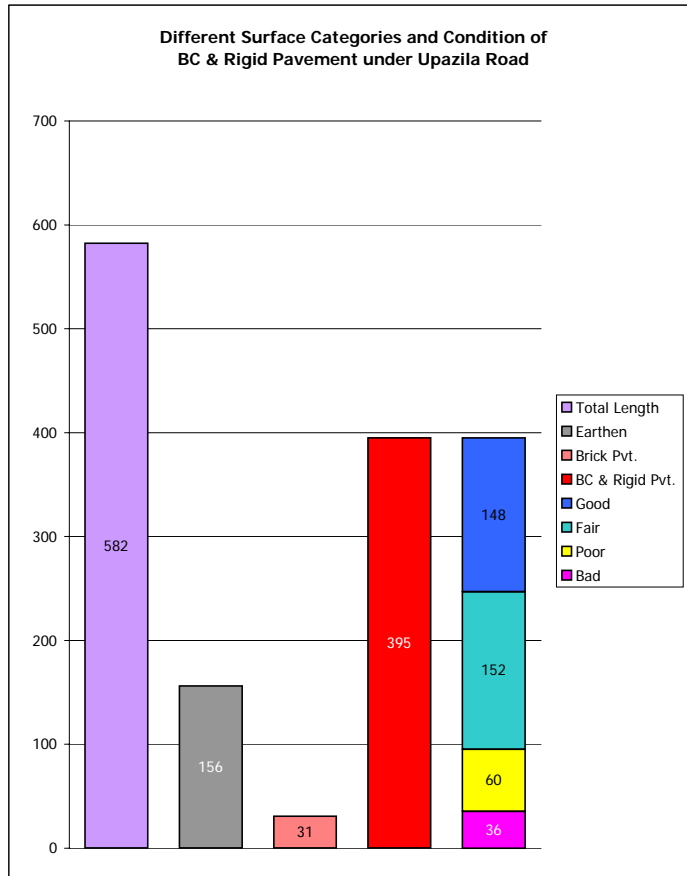
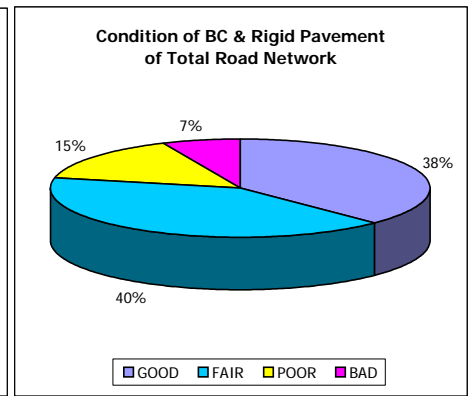
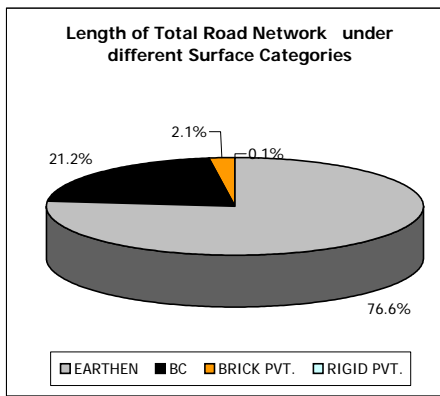
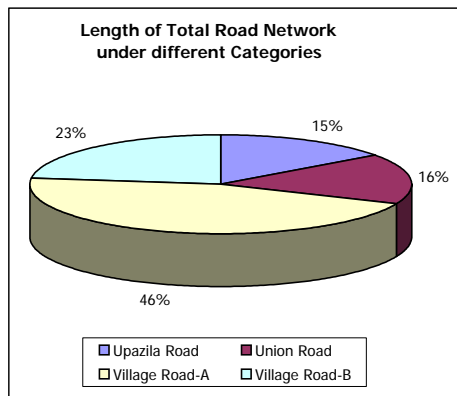
- | | | | |
|--|--|--|---|
| <p>Administrative Boundary</p> <ul style="list-style-type: none"> — International Boundary - - - District Boundary - - - Upazila Boundary - - - Union Boundary Municipal Boundary <p>Administrative HQs</p> <ul style="list-style-type: none"> ■ District HQ ● Upazila HQ ● Union HQ | <p>Physical Infrastructures</p> <ul style="list-style-type: none"> — National Highways — Regional Highways — Zila Road — Upazila Road Pucca — Upazila Road Katcha — Union Road Pucca — Union Road Katcha — Railways Network — Embankment | <p>Natural Features</p> <ul style="list-style-type: none"> — Wide River — Water Bodies — Cher Area | <p>Socio-economic Infrastructures</p> <ul style="list-style-type: none"> ● Growth Centre ▲ Small Hat/Bazar ■ Police Station ■ Upazila Health Complex ● College ● High School ● University |
|--|--|--|---|

Compiled from : SPOT Image 1989-90, Aerial Photograph 1983-84,
Topographic Maps, Thana Maps, B.S.S and Field Checking.
Projection : Lambert's Conformal Conic
Data Source : GPS Field Survey 1999

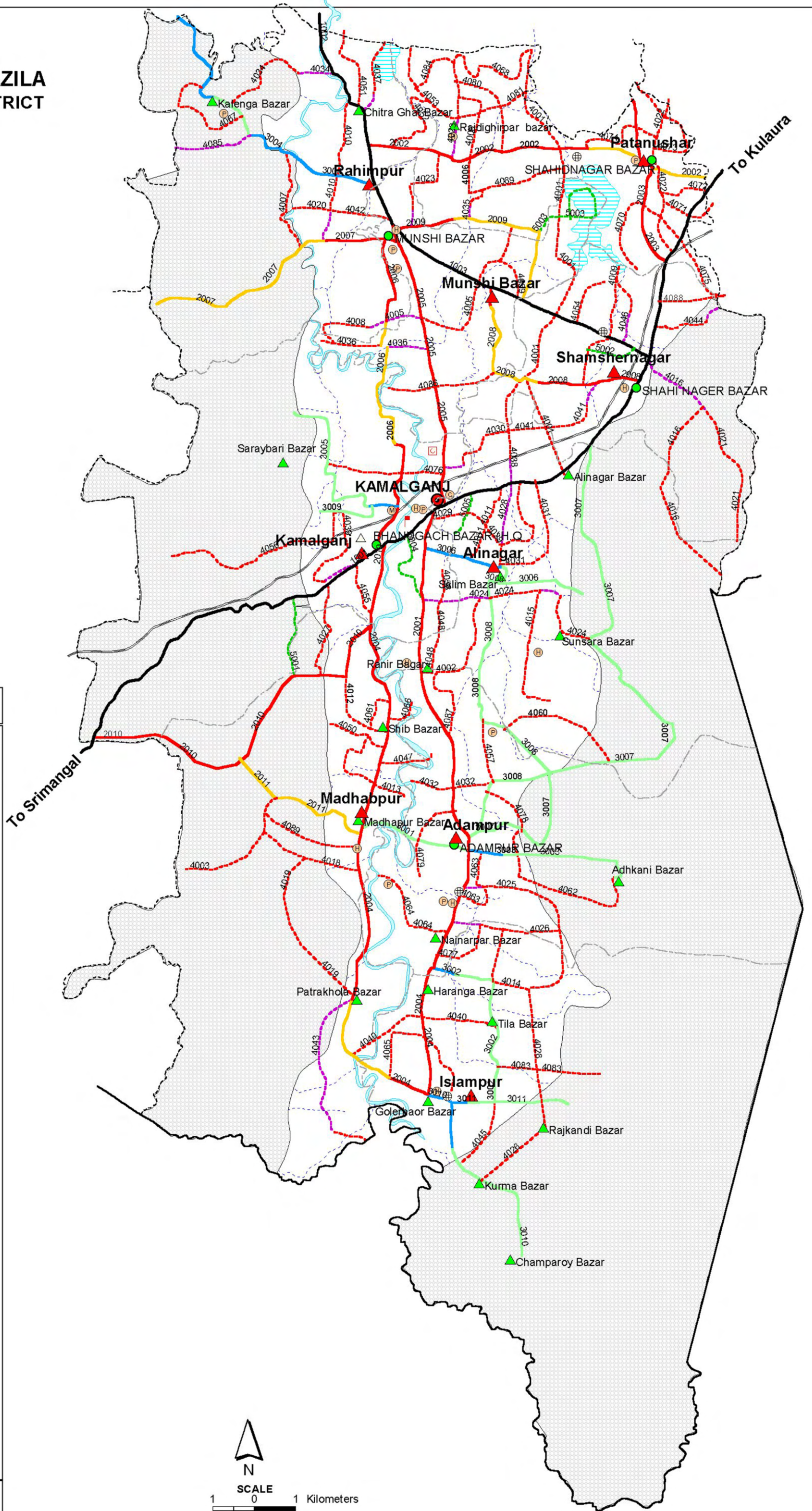
PREPARED BY: GIS UNIT
LOCAL GOVERNMENT ENGINEERING DEPARTMENT

**LOCAL GOVERNMENT ENGINEERING DEPARTMENT
DISTRICT SUMMARY OF ROAD
DISTRICT : MOULVIBAZAR**

ROAD TYPE	NUMBER OF ROAD	TOTAL LENGTH (Km)	SURFACE TYPE-WISE BREAK-UP (Km)				CONDITION OF BC & RIGID PVT. ROAD (As of December, 2003) (Km)				STRUCTURE		EXISTING GAP	
			EARTHEN	FLEXIBLE PAVEMENT (BC)	BRICK PAVEMENT (WBM/HBB/BFS)	RIGID PAVEMENT (CC/RCC)	GOOD	FAIR	POOR	BAD	NUMBER	SPAN (m)	NUMBER	SPAN (m)
Upazila Road	60	582	156	395	31	0	148	152	60	36	1070	5877	65	746
Union Road	107	629	431	182	14	1	64	86	23	10	975	4164	165	1043
Village Road-A	543	1755	1495	226	32	4	90	89	37	10	1589	5257	592	5124
Village Road-B	376	883	865	14	4	0	6	7	2	0	363	951	508	2179
TOTAL	1086	3849	2947	817	81	5	308	334	121	55	3997	16249	1330	9091



ROAD MAP KAMALGANJ UPAZILA MOULVIBAZAR DISTRICT



LEGEND

Administrative Boundary

- International Boundary
- District Boundary
- - - Upazila Boundary
- - - Union Boundary
- - - Municipal Boundary

Administrative HQs

- District HQ
- Upazila HQ
- ▲ Union HQ

Physical Infrastructures

- National Highways
- Regional Highways
- Zila Road
- Upazila Road (Pucca)
- Upazila Road (Katcha)
- Union Road (Pucca)
- Union Road (Katcha)
- Village Road A (Pucca)
- Village Road A (Katcha)
- Village Road B (Pucca)
- Village Road B (Katcha)
- Paurashava Road
- Railway Network
- Embankment
- Telecommunication line
- Power Transmission Line

Natural Features

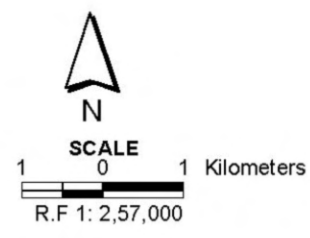
- Wide River
- Water Bodies
- Sandy Area
- Khal
- Forest
- Hill

Socio-Economic Infrastructures

- Growth Centre
- ▲ Small Hat/Bazar
- Police Station
- Upazila Health Complex
- ⊕ Family welfare Centre
- ⌒ Community Clinic
- Ⓜ Post Office
- Ⓜ College
- Ⓜ High School
- Ⓜ Primary School
- Ⓜ Madrasa
- △ Mosque
- △ Ashrayan/Abasan
- ⚓ Temple

Compiled from : LGED Upazila Base Maps 1994-95, Landsat TM 1998, GPS Survey 1999 and Field Checking in November 2004.
Projection : Lambert's Conformal Conic

PREPARED BY : GIS UNIT
LOCAL GOVERNMENT ENGINEERING DEPARTMENT



BASIC INFORMATION OF ROAD

DIVISION : SYLHET

DISTRICT : MOULVIBAZAR

ROAD CODE	ROAD NAME	CREST WIDTH (m)	TOTAL LENGTH (Km)	SURFACE TYPE-WISE BREAK-UP (Km)				STRUCTURE		EXISTING GAP	
				EARTHEN	FLEXIBLE PAVEMENT (BC)	BRICK PAVEMENT (WBM/HBB/BFS)	RIGID PAVEMENT (CC/RCC)	NUMBER	SPAN (m)	NUMBER	SPAN (m)
1	2	3	4	5	6	7	8	9	10	11	12

UPAZILA : KAMALGANJ

ROAD TYPE : UPAZILA ROAD

658562001	Kamalgonj - Adampur Road .	7.33	8.96	0.00	8.96	0.00	0.00	32	94.17	0	0.00
658562002	Chaytraghat- Nayabazar via Shaidnagar Road .	4.45	8.60	0.00	5.50	3.10	0.00	16	122.00	0	0.00
658562003	Dewandighi - Palpur- Shohidnagar - Airport Road (Komalgonj Part).	7.33	5.00	0.00	5.00	0.00	0.00	12	23.52	0	0.00
658562004	Adampur G.C. - Bhanugach G.C. Road via Islampur- Madhabpur .	5.70	19.95	4.50	10.25	5.20	0.00	34	183.14	1	150.00
658562005	Kamolgonj HQ.- Munshibazar G.C. Road . (UZR #171)	4.00	7.00	0.00	7.00	0.00	0.00	9	78.75	0	0.00
658562006	Bhanugach-Munshimazar via Chaitannagonj Road .	3.50	8.50	5.22	3.28	0.00	0.00	13	32.20	10	133.50
658562007	Munshibazar-Mirtinga-Bhairobbazar RHD Road.	4.00	9.07	7.68	1.39	0.00	0.00	10	95.30	0	0.00
658562008	Shamshernagar-Badesunapur Road .	4.25	5.60	3.40	2.20	0.00	0.00	19	86.05	0	0.00
658562009	Munshibazar G.C.-Munshibazar -Shamshernagar RHD Road ia Rameswarpur	4.50	6.00	4.50	1.50	0.00	0.00	11	29.82	1	3.00
658562010	Bhanugach-Paddmachara-Nurjahan Tea Garden Road (UZR #174)	3.66	12.75	0.10	6.10	6.55	0.00	32	109.66	2	19.00
658562011	Madhabpur-Paddmachara Road. (UZR #177)	4.26	3.50	3.50	0.00	0.00	0.00	14	46.50	0	0.00
UPAZILA ROAD TOTAL: 11 Nos. Road			94.93	28.90	51.18	14.85	0.00	202	901.11	14	305.50

ROAD TYPE : UNION ROAD

658563001	Madabpur-Adampur road	3.66	2.65	2.65	0.00	0.00	0.00	4	59.00	1	120.00
658563002	Islampur U.P. office -Maidhyabhabazar Road via Tilabazar .	3.66	5.50	5.00	0.00	0.50	0.00	15	64.42	0	0.00
658563003	Adampur - Adkanibazar Road via Kawargola bazar .	4.00	6.75	5.75	1.00	0.00	0.00	16	51.04	0	0.00
658563004	Rahimpur U.P.office - Mokambazar(Dk.-Sylhet R & H) Road via Kalengabazar.	4.25	8.10	2.10	6.00	0.00	0.00	20	127.20	2	6.00
658563005	Bhanugach - Soraibaribazar Road (upto Kalachara bit)	3.66	9.00	8.50	0.50	0.00	0.00	17	69.97	4	18.00
658563006	Kamalgonj - Solim Bazar- chunchara Road via jugibill	4.00	5.35	3.25	2.10	0.00	0.00	6	48.60	1	50.00
658563007	Adampur U.P.office -Alinagarbazar Road via Changaon Jangalia .	3.66	18.70	18.70	0.00	0.00	0.00	9	60.40	2	16.00
658563008	Adampur U.P. office -Alinagar U.P. office via Bhanubill-Jangalia-Chittlia-Mongolpur Road.	4.00	9.10	9.10	0.00	0.00	0.00	22	80.80	1	3.00
658563009	Bhanugach - Soraibari road to - Kamolgonj U.P. Road.	3.66	1.00	1.00	0.00	0.00	0.00	2	19.00	4	67.50
658563010	Golarhawor-Kurmabazar- Champarai Road .	4.00	6.00	4.00	2.00	0.00	0.00	5	10.00	0	0.00
658563011	Gulerhaor Bagachara via Islampur UP Road.	3.00	2.73	2.13	0.60	0.00	0.00	5	9.37	0	0.00
UNION ROAD TOTAL: 11 Nos. Road			74.88	62.18	12.20	0.50	0.00	121	599.80	15	280.50

ROAD TYPE : VILLAGE ROAD-A

658564001	Alinagar - Burburi bazar Road (start from Alinagar& M. B.)	3.25	12.66	12.66	0.00	0.00	0.00	14	63.00	4	17.00
658564002	Ranir bazar - Salim bazar Road	3.35	4.13	4.13	0.00	0.00	0.00	5	8.50	2	4.50
658564003	Madhabpur - Puranbari Road	3.00	5.95	5.95	0.00	0.00	0.00	3	8.80	4	18.00
658564005	Bhumigoan - Sariskandi Road	3.36	4.50	4.50	0.00	0.00	0.00	4	12.00	3	7.50
658564006	Lakshipur - Rajdighirpar Road	3.00	3.50	3.50	0.00	0.00	0.00	2	2.00	0	0.00
658564007	Dewrachara - Mirtinga Road	3.00	6.90	6.90	0.00	0.00	0.00	3	11.50	5	10.50
658564008	Debipur - Dalairpar Road	3.00	3.00	2.75	0.25	0.00	0.00	3	4.50	2	4.50
658564009	Hajinagar - Satijir Gaon Road	3.00	4.00	4.00	0.00	0.00	0.00	5	18.00	2	3.50
658564010	Chaitraghat - Darampur Road	2.40	4.30	4.30	0.00	0.00	0.00	6	7.00	4	8.50
658564011	Malipara - Salim bazae Road	3.00	1.96	1.96	0.00	0.00	0.00	3	2.60	0	0.00
658564012	Japergaon - Bongaon Ropad	2.75	3.96	3.96	0.00	0.00	0.00	3	7.60	4	13.00
658564013	Nayagaon - Chaichiri Road	3.00	2.65	2.65	0.00	0.00	0.00	4	19.50	0	0.00
658564014	Nayagaon - Katalkandi Road	3.34	3.15	3.15	0.00	0.00	0.00	6	12.60	2	7.50
658564015	Jugibill - Chittla Road	3.00	4.50	4.50	0.00	0.00	0.00	4	8.10	5	44.00
658564016	Shamshernagar- Daffolchara BDR Camp. Road via chattapur	3.00	8.00	8.00	0.00	0.00	0.00	2	6.05	0	0.00
658564017	Tilakpur- Islampur Jame Mosque Road	3.00	3.00	3.00	0.00	0.00	0.00	1	0.60	0	0.00

BASIC INFORMATION OF ROAD

DIVISION : SYLHET

DISTRICT : MOULVIBAZAR

ROAD CODE	ROAD NAME	CREST WIDTH (m)	TOTAL LENGTH (Km)	SURFACE TYPE-WISE BREAK-UP (Km)				STRUCTURE		EXISTING GAP	
				EARTHEN	FLEXIBLE PAVEMENT (BC)	BRICK PAVEMENT (WBM/HBB/BFS)	RIGID PAVEMENT (CC/RCC)	NUMBER	SPAN (m)	NUMBER	SPAN (m)
1	2	3	4	5	6	7	8	9	10	11	12
658564018	Madanmohanpur - Tea garden - Puranbari link road	3.00	2.00	2.00	0.00	0.00	0.00	2	6.50	1	10.00
658564019	Madanmohanpur - Tea Garden - sreegobindapur Road	3.00	1.00	1.00	0.00	0.00	0.00	3	7.00	0	0.00
658564020	Chhoysree- Bishnupur road	3.60	3.00	2.55	0.45	0.00	0.00	3	5.70	0	0.00
658564021	Shiddersawarpur--Shiberjungal road	3.50	3.50	3.50	0.00	0.00	0.00	3	1.80	0	0.00
658564022	Dokshin Polki - Sreesurja Road .	3.05	5.80	5.80	0.00	0.00	0.00	5	18.88	3	22.00
658564023	Munshi bazar - Brindabonpur Road	3.30	4.12	2.64	1.48	0.00	0.00	5	3.10	0	0.00
658564024	Tilokpur -Mangalpur (part) Road .	3.50	3.45	2.25	1.20	0.00	0.00	15	68.50	0	0.00
658564025	Jalalpur -Uttarbhag Road	3.00	1.80	0.85	0.50	0.45	0.00	3	11.50	0	0.00
658564026	Nainerperbazar - Noagaon Road via Uttarbag kurma BDR Camp Road	3.20	8.69	7.49	1.20	0.00	0.00	9	43.50	0	0.00
658564027	Tilagoan-Bashanigoan Road	3.05	3.71	3.71	0.00	0.00	0.00	5	39.00	0	0.00
658564028	Kamudpur- Chitlia Road (starting from kamudpur salimbazar road)	3.00	5.74	5.74	0.00	0.00	0.00	4	41.50	0	0.00
658564029	Kamalgonj- Gakulnagar road	3.00	3.00	2.30	0.70	0.00	0.00	5	29.00	0	0.00
658564030	Vice-principal Abdus shahid-(Hospital) Road	3.10	8.00	7.50	0.50	0.00	0.00	6	26.80	0	0.00
658564031	Mohammad Ali Road (Kamudpur- Salimbazar road)	3.00	6.00	4.30	1.70	0.00	0.00	6	15.00	0	0.00
658564032	Thana Bhanubil Road	3.66	2.00	2.00	0.00	0.00	0.00	5	52.50	0	0.00
658564034	Choycut- Kalenga Road	3.42	4.15	3.58	0.57	0.00	0.00	6	12.50	0	0.00
658564035	Balarampur - Madrasa Road	3.66	1.50	1.08	0.42	0.00	0.00	3	4.00	0	0.00
658564036	Datailgoan - Ubahata Road	3.66	2.16	1.01	0.45	0.70	0.00	4	8.50	0	0.00
658564037	Chaytraghat - Kamarchak Road	3.80	2.50	1.92	0.00	0.59	0.00	3	6.50	0	0.00
658564038	Kamudpur-Shankarpur Road	3.05	3.50	2.98	0.52	0.00	0.00	3	7.80	0	0.00
658564039	C&B-Baligaon Road	3.05	3.01	2.56	0.45	0.00	0.00	4	15.00	0	0.00
658564040	Sreepur- Tilabazar Road	4.00	2.50	2.50	0.00	0.00	0.00	3	19.50	0	0.00
658564041	Shamsernagar- Krishnapur Road	3.05	3.00	2.63	0.37	0.00	0.00	3	5.00	0	0.00
658564042	R&H- Dharmapur Road upto Mirtingaroad	3.05	2.00	1.97	0.03	0.00	0.00	4	19.00	0	0.00
658564043	Patrokhola-Dholai BOP Road	4.25	4.20	0.70	0.00	3.50	0.00	4	14.00	0	0.00
658564044	Pirerbazar -Shamshernagar via Airport Road	4.25	5.50	0.00	5.50	0.00	0.00	3	13.50	0	0.00
658564045	Islampur U P office -Kurma Ghat .	4.50	1.36	1.36	0.00	0.00	0.00	8	52.02	0	0.00
658564046	Shamshernagar-Bhaderdaul Road	3.05	2.00	1.20	0.80	0.00	0.00	1	10.00	0	0.00
658564047	Sukurullah Gaon Road	2.50	1.05	1.05	0.00	0.00	0.00	2	25.00	0	0.00
658564048	Ranir Bazar - Tilakpur	2.30	2.35	2.35	0.00	0.00	0.00	3	2.20	0	0.00
658564049	Homerjum - Uttargaon	3.00	1.65	1.65	0.00	0.00	0.00	4	16.10	1	20.00
658564050	Badhalar Gaon Road	2.50	1.50	1.50	0.00	0.00	0.00	3	8.50	0	0.00
658564051	Chaitraghat - Jagannathpur Road	3.00	2.50	2.50	0.00	0.00	0.00	2	1.60	0	0.00
658564052	Kataltali Road.	3.00	2.60	2.60	0.00	0.00	0.00	0	0.00	1	3.00
658564053	Politkona - Baroikari Road	3.00	3.00	3.00	0.00	0.00	0.00	2	1.20	0	0.00
658564054	Uttar Radhaanagar Road	3.00	1.50	1.50	0.00	0.00	0.00	1	0.60	0	0.00
658564055	Ballarpar Road	2.50	1.00	1.00	0.00	0.00	0.00	1	10.00	0	0.00
658564056	Bhanugach - Bagmara Road (start from baligaon road)	3.00	6.00	6.00	0.00	0.00	0.00	1	15.00	0	0.00
658564057	Rameswarpur - Mangalpur Road	3.00	1.25	1.25	0.00	0.00	0.00	1	0.60	0	0.00
658564058	Tilokpur Road	3.20	1.85	1.85	0.00	0.00	0.00	1	0.60	0	0.00
658564059	Rampur - Narayanaktra Road	2.00	2.00	2.00	0.00	0.00	0.00	1	0.60	0	0.00
658564060	Tilokpur - Rameswarpur Road	3.00	2.11	2.11	0.00	0.00	0.00	3	2.20	0	0.00
658564061	Majergaon - Badelergaon Road	2.50	1.50	1.50	0.00	0.00	0.00	2	5.60	0	0.00
658564062	Nayapattan Road .	2.60	2.30	2.30	0.00	0.00	0.00	5	12.64	0	0.00
658564063	Jalalpur Road	2.50	2.35	2.35	0.00	0.00	0.00	2	1.60	0	0.00
658564064	Nainarpar - Hokterkhola Road	2.50	2.00	2.00	0.00	0.00	0.00	3	4.60	0	0.00
658564065	Ganganagar - Gulerhaor Road	2.50	4.00	4.00	0.00	0.00	0.00	3	5.10	0	0.00
658564066	Simultala Road	2.50	1.00	1.00	0.00	0.00	0.00	2	1.82	0	0.00
658564067	Kalenga circular Road	3.00	4.00	4.00	0.00	0.00	0.00	4	4.24	0	0.00
658564068	Burburi bazar - Brindabonpur Road	3.00	4.50	4.50	0.00	0.00	0.00	6	24.30	0	0.00
658564069	Munshi bazar - Lagata Road Via Balarampur Madrasa	3.10	3.00	3.00	0.00	0.00	0.00	1	1.00	0	0.00
658564070	Airport - Tilagor Road	3.50	3.50	3.50	0.00	0.00	0.00	5	6.70	0	0.00
658564071	Tilagor - Hajipur road	2.60	1.65	1.65	0.00	0.00	0.00	1	3.00	0	0.00
658564072	Pekupara - Srisurja Road	3.00	2.70	2.70	0.00	0.00	0.00	2	1.82	0	0.00
658564073	Ananthapur - Sreemothpur road	2.90	2.60	2.60	0.00	0.00	0.00	2	18.00	0	0.00

BASIC INFORMATION OF ROAD

DIVISION : SYLHET

DISTRICT : MOULVIBAZAR

ROAD CODE	ROAD NAME	CREST WIDTH (m)	TOTAL LENGTH (Km)	SURFACE TYPE-WISE BREAKE-UP (Km)				STRUCTURE		EXISTING GAP	
				EARTHEN	FLEXIBLE PAVEMENT (BC)	BRICK PAVEMENT (WBM/HBB/BFS)	RIGID PAVEMENT (CC/RCC)	NUMBER	SPAN (m)	NUMBER	SPAN (m)
1	2	3	4	5	6	7	8	9	10	11	12
658564074	Bamonusa - Kewlarhoor Road	2.60	3.83	3.83	0.00	0.00	0.00	2	2.10	0	0.00
658564075	Tilaghor - Dakbill Road	3.00	3.00	3.00	0.00	0.00	0.00	1	0.60	0	0.00
658564076	Mirkhalifa Road	3.00	4.20	4.20	0.00	0.00	0.00	3	19.50	0	0.00
658564077	Uttarbag Road	2.50	3.00	3.00	0.00	0.00	0.00	2	1.60	0	0.00
658564078	Nayapatta - Mazergoan Road	2.00	2.50	2.50	0.00	0.00	0.00	0	0.00	4	14.50
658564079	Kandigoan-West jalalpur Road	2.66	3.00	3.00	0.00	0.00	0.00	0	0.00	3	12.00
658564080	Balarpur-Rasulpur-Gopinagar Road	2.66	6.00	6.00	0.00	0.00	0.00	0	0.00	0	0.00
658564081	Burburibazar-Baraikhari via Nandagram Rajdighirpar Road	2.50	7.00	7.00	0.00	0.00	0.00	0	0.00	0	0.00
658564082	Gobindapur-Dargapur via Rasulpur-Bairagorchwe Road	2.00	4.00	4.00	0.00	0.00	0.00	0	0.00	0	0.00
658564083	Islampur up office-Nutanbazar Road	2.66	5.00	5.00	0.00	0.00	0.00	0	0.00	0	0.00
658564084	Radhagobindapur-Borindaspur via Nayagaon Road	2.50	4.00	4.00	0.00	0.00	0.00	0	0.00	0	0.00
658564085	Deawrachara- Premnagar Road	4.00	6.00	0.00	6.00	0.00	0.00	3	9.00	0	0.00
658564086	Ramchandra pur- Surananda pur Road.	3.05	4.14	3.84	0.30	0.00	0.00	0	0.00	0	0.00
658564087	Homerjun - Nilkutir Road.	3.66	3.20	3.20	0.00	0.00	0.00	2	3.60	3	3.40
658564088	Byddanathpur - Gunjarkandi Road.	2.50	3.50	3.50	0.00	0.00	0.00	2	15.20	1	10.00
658564089	Madhabpur U.P. office - Kalimondir Road.	3.00	1.10	1.10	0.00	0.00	0.00	0	0.00	1	7.00
VILLAGE ROAD-A TOTAL: 87 Nos. Road			304.28	275.65	23.39	5.24	0.00	274	976.17	55	240.40
<u>ROAD TYPE : VILLAGE ROAD-B</u>											
658565001	R&h Longurpar Road	2.50	0.85	0.85	0.00	0.00	0.00	1	0.60	1	3.50
658565002	Abdur Mossabir Academi ROAD	3.05	0.80	0.80	0.00	0.00	0.00	1	0.60	2	6.50
658565003	Ruposhpur Road.	3.05	3.00	3.00	0.00	0.00	0.00	2	1.20	2	10.00
658565004	Forest office - Alepur Road.	3.00	2.15	2.15	0.00	0.00	0.00	1	1.22	0	0.00
658565005	Nasratpur - Duliapara Road.	3.00	0.93	0.93	0.00	0.00	0.00	2	1.20	0	0.00
658565006	Madhabpur - Kalimondir Road.	3.00	1.10	1.10	0.00	0.00	0.00	1	1.00	0	0.00
VILLAGE ROAD-B TOTAL: 6 Nos. Road			8.83	8.83	0.00	0.00	0.00	8	5.82	5	20.00
KAMALGANJ UPAZILA TOTAL: 115 Nos. Road			482.92	375.56	86.77	20.59	0.00	605	2482.90	89	846.40