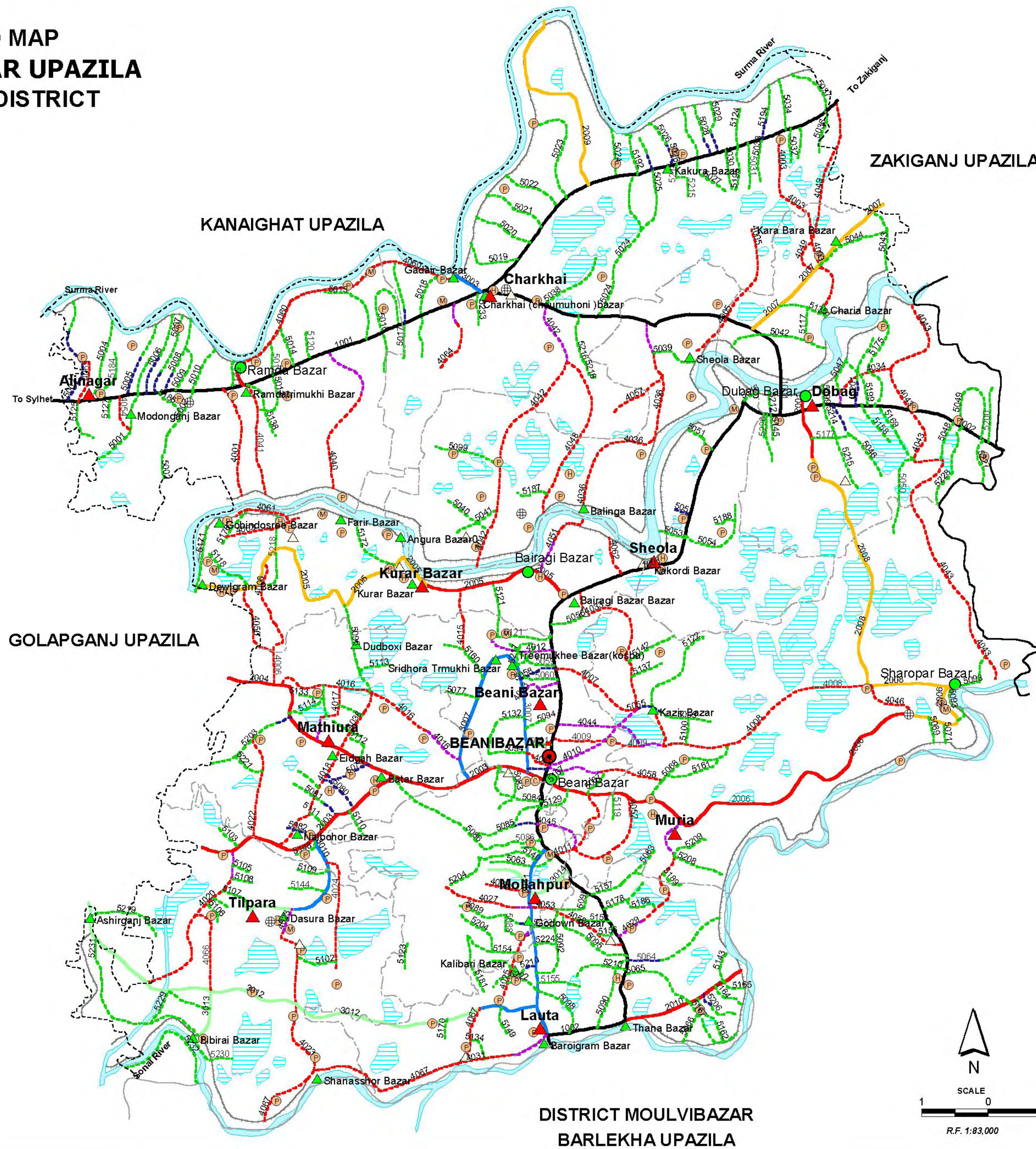
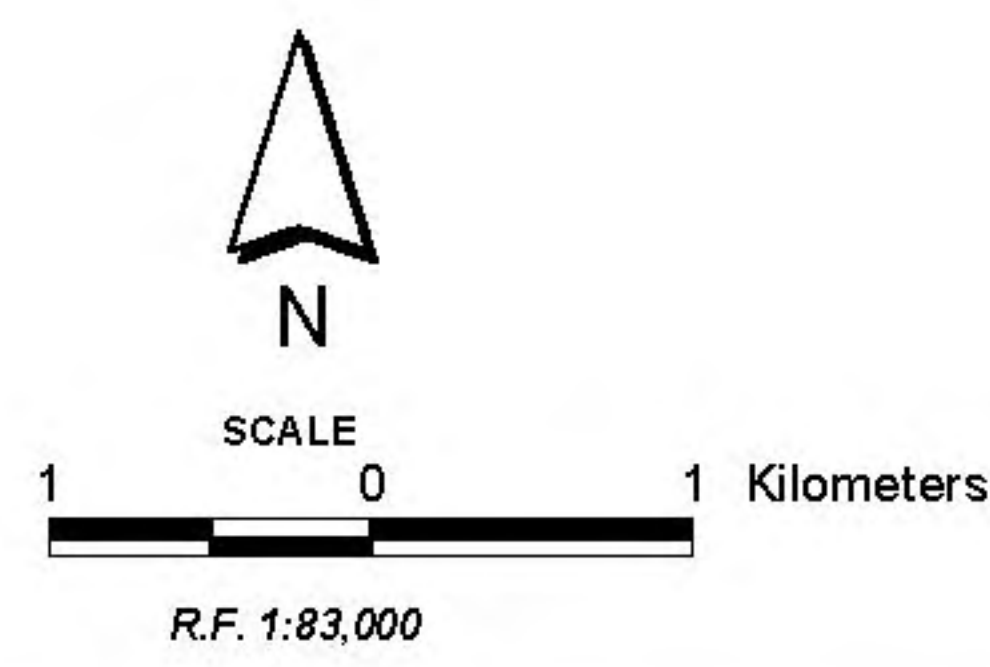


# ROAD MAP BEANIBAZAR UPAZILA SYLHET DISTRICT



## LEGEND

- Administrative Boundary**
  - International Boundary
  - - - District Boundary
  - - - Upazila Boundary
  - - - Union Boundary
  - ..... Municipal Boundary
- Administrative HQs**
  - District HQ
  - Upazila HQ
  - ▲ Union HQ
- Physical Infrastructures**
  - National Highways
  - Regional Highways
  - Zila Road
  - Upazila Road (Pucca)
  - Upazila Road (Katcha)
  - Union Road (Pucca)
  - Union Road (Katcha)
  - Village Road A (Pucca)
  - Village Road A (Katcha)
  - Village Road B (Pucca)
  - Village Road B (Katcha)
  - Paurashava Road
  - Railway Network
  - Embankment
  - Telecommunication line
  - Power Transmission Line
- Natural Features**
  - Wide River
  - Water Bodies
  - Sandy Area
  - Khal
  - Forest
  - Hill
- Socio-Economic Infrastructures**
  - Growth Centre
  - ▲ Small Hat/Bazar
  - Police Station
  - Upazila Health Complex
  - Family welfare Centre
  - Community Clinic
  - Post Office
  - College
  - High School
  - Primary School
  - Madrasa
  - Mosque
  - ▲ Ashrayan/Abasan
  - ▲ Temple



Compiled from : LGED Upazila Base Maps 1994-95, Landsat TM 1998, GPS Survey 1999 and Field Checking in November 2004.  
 Projection : Lambert's Conformal Conic  
 PREPARED BY : GIS UNIT  
 LOCAL GOVERNMENT ENGINEERING DEPARTMENT

DISTRICT MOULVIBAZAR  
BARLEKHA UPAZILA

## BASIC INFORMATION OF ROAD

**DIVISION : SYLHET**

**DISTRICT : SYLHET**

ROAD CODE	ROAD NAME	CREST WIDTH (m)	TOTAL LENGTH (Km)	SURFACE TYPE-WISE BREAK-UP (Km)				STRUCTURE		EXISTING GAP	
				EARTHEN	FLEXIBLE PAVEMENT (BC)	BRICK PAVEMENT (WBM/HBB/BFS)	RIGID PAVEMENT (CC/RCC)	NUMBER	SPAN (m)	NUMBER	SPAN (m)
1	2	3	4	5	6	7	8	9	10	11	12

**UPAZILA : BEANIBAZAR**

**ROAD TYPE : UPAZILA ROAD**

691172001	RHD. - Dubag Bazar GC. Road.	4.19	0.50	0.00	0.50	0.00	0.00	0	0.00	1	0.00
691172002	RHD. - Ramdabazar GC. Road.	3.63	0.50	0.00	0.50	0.00	0.00	0	0.00	1	0.00
691172003	Hetimgonj - Chandarpur- Beanibazar Road (Beanibazar Portion)	6.00	9.50	0.00	9.50	0.00	0.00	21	102.95	0	0.00
691172004	Golapgonj --Amura-Mathiura-Beanibazar Rd. (Beanibazar Portion)	6.50	4.70	0.00	3.80	0.90	0.00	8	59.30	0	0.00
691172005	Bairagibazar- Kuarbazar - Fenchuganj Road. (Beanibazar Portion)	6.00	10.80	7.95	2.00	0.85	0.00	30	80.90	4	11.00
691172006	Beanibazar - Sarupar Gc. Road.	5.00	11.00	2.30	8.70	0.00	0.00	29	101.47	0	0.00
691172007	Zakiganj (Charia)- Dubag bazar GC. Road (Beanibazar Portion)	7.30	3.65	3.65	0.00	0.00	0.00	12	71.60	0	0.00
691172008	RHD (Dakshin Dubag) - Barudha - Saropar GC.Road.	2.50	7.20	6.11	0.90	0.19	0.00	4	12.50	3	39.00
691172009	RHD( Katilipul) -Belua- Gulaghat Gachbari GC. Road.	3.00	4.36	4.36	0.00	0.00	0.00	4	36.00	0	0.00
691172010	RHD Joldup - Latu Road (Beanibazar portion) From RHD.	6.50	2.65	0.00	2.65	0.00	0.00	2	30.00	0	0.00

**UPAZILA ROAD TOTAL: 10 Nos. Road** 54.86    24.37    28.55    1.94    0.00    110    494.72    9    50.00

**ROAD TYPE : UNION ROAD**

691173003	Charkhai Up Office - Godarbazar Road.	3.70	0.80	0.00	0.80	0.00	0.00	0	0.00	1	0.00
691173007	Beanibazar Up Office - Sreedhara - Nobang Road.	3.50	4.50	0.00	4.50	0.00	0.00	13	57.25	0	0.00
691173010	Nalboher - Tilpara Up Office Road.	4.00	2.60	0.35	2.25	0.00	0.00	5	21.80	0	0.00
691173011	RHD(Muragonj) - Mullapur- Lauta Up Office Road.	4.10	4.00	0.00	4.00	0.00	0.00	8	10.96	0	0.00
691173012	Lauta Up Office (Baraigram) Achirganj Road.	3.66	9.85	8.40	1.45	0.00	0.00	16	118.65	1	15.00
691173013	Tilpara Up Office - Bibirai Road.	4.00	3.70	3.70	0.00	0.00	0.00	0	0.00	0	0.00
691173014	Mollapur Up Office - Mollapur Gopat Road.	3.20	5.00	5.00	0.00	0.00	0.00	0	0.00	0	0.00

**UNION ROAD TOTAL: 7 Nos. Road** 30.45    17.45    13.00    0.00    0.00    42    208.66    2    15.00

**ROAD TYPE : VILLAGE ROAD-A**

691174001	RHD (Chandragram) - Fulmolik Road	2.50	2.50	2.50	0.00	0.00	0.00	1	7.00	4	59.00
691174003	Punjipari - Kharabara- Pailgram Road	1.50	4.20	4.20	0.00	0.00	0.00	1	3.00	2	5.30
691174005	Dattagram Chak Road	2.00	2.70	2.70	0.00	0.00	0.00	0	0.00	2	13.00
691174006	Dewlgram -Sobilpur-Purushpal Road.	2.20	2.25	2.25	0.00	0.00	0.00	8	14.70	0	0.00
691174007	RHD(Kasba) - Kazir bazar Road	2.50	1.30	0.92	0.38	0.00	0.00	1	4.00	1	2.00
691174008	Barodesh-Montaka-Saropar road	3.00	4.00	3.04	0.96	0.00	0.00	3	4.50	3	29.00
691174009	RHD Hospital - Noyagram Road	3.00	1.60	1.60	0.00	0.00	0.00	3	5.90	0	0.00
691174010	RHD Beanibazar Market - Noyagram road	3.00	1.60	0.60	1.00	0.00	0.00	5	3.40	0	0.00
691174011	Khasharipara - Mederaga Road	2.50	1.50	1.27	0.23	0.00	0.00	2	3.10	2	5.00
691174012	RHD- Borobari -Emambari Road.	3.20	2.05	1.15	0.90	0.00	0.00	1	7.00	0	0.00
691174013	Khasa Nayabazar- Kasba Road	3.00	1.20	0.00	1.20	0.00	0.00	1	0.60	0	0.00
691174015	Sreadhara - Gorerband Road	3.60	2.40	2.05	0.35	0.00	0.00	2	1.20	0	0.00
691174016	Nobang - Roybasi - Dudboxi Road.	2.50	5.00	4.36	0.64	0.00	0.00	5	36.50	1	3.50
691174017	West Mathira - Dudboxii Road	2.00	2.60	2.27	0.33	0.00	0.00	4	14.20	0	0.00
691174018	Nolbohor - Eidghabazar Road.	2.00	3.80	3.80	0.00	0.00	0.00	7	18.50	0	0.00
691174020	Tilpara - Matijura Road.	3.66	5.50	4.59	0.91	0.00	0.00	1	4.00	5	55.50
691174022	Bejgram - Porushpal Road.	2.00	2.00	2.00	0.00	0.00	0.00	2	11.75	2	14.00
691174023	Dasura -Saneshor -Ulori Road.	3.00	5.70	5.10	0.48	0.12	0.00	8	50.40	1	2.00
691174024	Sadarpur - Nalgram Chanla Road.	2.00	1.90	1.90	0.00	0.00	0.00	1	3.50	3	23.00
691174025	Matikata - Bahadurpur Road.	4.00	2.25	1.85	0.40	0.00	0.00	6	5.00	0	0.00
691174027	Nageshor - Kotukalirpur Road.	3.00	3.00	2.74	0.26	0.00	0.00	4	31.00	0	0.00
691174028	Mullapur - Gopat Road.	2.60	2.10	2.10	0.00	0.00	0.00	2	21.00	0	0.00
691174029	Konagram - Kismat Road.	3.00	3.40	2.05	1.35	0.00	0.00	6	26.60	0	0.00
691174031	Baroigram - Shaneshor Bazar Road.	2.00	2.80	2.10	0.70	0.00	0.00	3	14.30	0	0.00

**BASIC INFORMATION OF ROAD**

**DIVISION : SYLHET**

**DISTRICT : SYLHET**

ROAD CODE	ROAD NAME	CREST WIDTH (m)	TOTAL LENGTH (Km)	SURFACE TYPE-WISE BREAK-UP (Km)				STRUCTURE		EXISTING GAP	
				EARTHEN	FLEXIBLE PAVEMENT (BC)	BRICK PAVEMENT (WBM/HBB/BFS)	RIGID PAVEMENT (CC/RCC)	NUMBER	SPAN (m)	NUMBER	SPAN (m)
1	2	3	4	5	6	7	8	9	10	11	12
691174033	RHD (Abdullahpur) - Goungadia- I.L.o Road.	3.00	3.30	3.30	0.00	0.00	0.00	3	16.00	0	0.00
691174034	RHD ( Purba dubag) - Goylapur Road.	2.90	1.40	0.90	0.50	0.00	0.00	2	12.00	0	0.00
691174036	RHD Sheola - Balinga Road.	4.00	4.52	3.42	1.10	0.00	0.00	8	40.00	0	0.00
691174038	Roybasi- Eidgha bazar Road.	2.50	1.55	1.55	0.00	0.00	0.00	3	14.00	1	4.00
691174040	RHD (Gastola) - Angura Mohammopur Road	3.30	3.50	1.80	0.00	1.70	0.00	0	0.00	0	0.00
691174041	Hetimkani - Gobindersree Road.	2.00	3.72	3.72	0.00	0.00	0.00	0	0.00	0	0.00
691174042	RHD (Bagbari) - Gorua Road.	3.60	5.50	5.20	0.30	0.00	0.00	0	0.00	0	0.00
691174043	Saropar - Gojukata Road.	3.50	9.23	9.23	0.00	0.00	0.00	0	0.00	0	0.00
691174044	RHD(Shahidtila) - Kagir bazar Road.	4.00	2.15	0.00	2.15	0.00	0.00	0	0.00	0	0.00
691174045	RHD (Supatola) - Petrobangla Road.	6.00	1.20	0.00	0.00	1.20	0.00	0	0.00	0	0.00
691174046	Tazpur-Baruda- Saroper Road.	2.00	1.50	1.50	0.00	0.00	0.00	0	0.00	0	0.00
691174048	Bagbari - Daulgram Pathon Road.	3.10	3.20	3.20	0.00	0.00	0.00	0	0.00	0	0.00
691174049	Kharabora - Shagolibazar Road.	1.50	4.10	4.10	0.00	0.00	0.00	0	0.00	0	0.00
691174050	Dewlgram- Hazipur-Sabilpur Road	2.50	2.50	2.50	0.00	0.00	0.00	0	0.00	0	0.00
691174051	Bairagirbazar - Angarjur Road .	2.50	1.60	0.67	0.93	0.00	0.00	0	0.00	0	0.00
691174052	Fangram- Changram- Nageshor Road.	3.00	2.35	2.35	0.00	0.00	0.00	0	0.00	0	0.00
691174053	Godownbazar - Beanibazar Addarsha Mahila Collage Road	3.50	1.50	1.50	0.00	0.00	0.00	0	0.00	0	0.00
691174054	Tikarpara -Jarigram Road	3.25	2.00	2.00	0.00	0.00	0.00	0	0.00	0	0.00
691174057	Balinga road - Pathan School Road	3.80	1.50	1.21	0.29	0.00	0.00	0	0.00	0	0.00
691174058	Beanibazar - Nayagrm-Chottodesh Road	3.00	2.00	1.25	0.75	0.00	0.00	0	0.00	0	0.00
691174059	Fatepur -Chantakur Road.	2.90	2.10	2.10	0.00	0.00	0.00	0	0.00	0	0.00
691174060	Ramdabazar- Godarbazur -Surmadayke road	3.80	3.50	3.50	0.00	0.00	0.00	0	0.00	0	0.00
691174061	Gobindosree - West Mahalla Road.	3.00	1.00	0.70	0.00	0.00	0.30	1	4.00	1	0.00
691174062	RHD Angarjur Road.	2.30	1.05	1.05	0.00	0.00	0.00	1	3.00	0	0.00
691174063	Angura Mohammadpur road	3.50	1.73	1.73	0.00	0.00	0.00	0	0.00	0	0.00
691174064	Modurchak east road	3.20	1.32	0.62	0.70	0.00	0.00	0	0.00	0	0.00
691174065	RHD- Uttarbog via Nasikhani road	3.25	1.35	1.35	0.00	0.00	0.00	0	0.00	0	0.00
691174066	Matijura - Tuka - Pirechak Road.	2.40	1.80	1.80	0.00	0.00	0.00	2	9.50	1	2.00
691174067	Bhadurpur-Tikorpara -Saneshor bazar Road.	3.00	5.00	5.00	0.00	0.00	0.00	0	0.00	0	0.00
691174068	Gobindasree - Deulgram road	3.00	1.50	1.50	0.00	0.00	0.00	0	0.00	0	0.00
<b>VILLAGE ROAD-A TOTAL: 54 Nos. Road</b>			<b>146.02</b>	<b>125.89</b>	<b>16.81</b>	<b>3.02</b>	<b>0.30</b>	<b>97</b>	<b>389.65</b>	<b>29</b>	<b>217.30</b>

**ROAD TYPE : VILLAGE ROAD-B**

691175001	Uttarbag Dakshin Road.	2.50	1.00	1.00	0.00	0.00	0.00	1	0.40	0	0.00
691175002	Chandagram - Gopat Road.	3.00	2.00	2.00	0.00	0.00	0.00	0	0.00	2	28.00
691175003	RHD - Uttar bag-Khalagram Road.	2.44	2.40	1.65	0.75	0.00	0.00	4	8.80	0	0.00
691175004	Tikarpara Road.	2.50	1.42	1.42	0.00	0.00	0.00	1	2.50	0	0.00
691175005	RHD Alinagar (Nobib Ali College) - Surma Dyke Road.	2.50	1.50	0.75	0.34	0.00	0.41	3	4.20	0	0.00
691175006	RHD - Purba Alinagor - Surma Dyke Road.	4.00	1.60	1.07	0.53	0.00	0.00	2	6.00	0	0.00
691175007	Chandargram (West)- Road.	3.00	1.00	1.00	0.00	0.00	0.00	1	3.00	0	0.00
691175008	RHD-(Chandargram) - Brammongram- Surma Dyke Road.	3.00	1.50	1.16	0.34	0.00	0.00	2	5.50	0	0.00
691175009	RHD(Chandargram) - Nizmohamadpur Road.	3.00	0.62	0.62	0.00	0.00	0.00	3	8.50	0	0.00
691175010	Mohammadpur - Surma Dyke Road.	2.50	1.50	1.50	0.00	0.00	0.00	2	8.50	0	0.00
691175011	Uttar Chanddagram Road.	3.00	1.62	1.62	0.00	0.00	0.00	1	6.00	0	0.00
691175012	Korgram Road.	3.00	0.75	0.75	0.00	0.00	0.00	1	3.00	1	3.00
691175013	RHD (Korgram)- Khasha Road.	3.00	1.00	1.00	0.00	0.00	0.00	1	5.50	0	0.00
691175014	RHD - Ujandhaki Road.	3.00	1.20	1.20	0.00	0.00	0.00	0	0.00	1	6.00
691175015	RHD - Raykhail Surma Dyke Road.	3.00	2.00	2.00	0.00	0.00	0.00	1	6.00	3	6.50
691175016	RHD-Kankalash Road.	3.00	2.30	2.30	0.00	0.00	0.00	1	0.90	2	5.50
691175017	RHD-Kapon Road.	3.00	2.10	1.81	0.29	0.00	0.00	4	5.40	0	0.00
691175018	RHD-Adinabad Road.	3.00	1.90	1.40	0.00	0.00	0.50	2	7.00	1	3.00
691175019	RHD-Koskatkha Road.	3.00	1.20	1.20	0.00	0.00	0.00	1	3.00	0	0.00
691175020	RHD-Longla Kona Road.	3.00	1.25	1.25	0.00	0.00	0.00	0	0.00	3	10.00
691175021	RHD-Dattagram Road.	2.93	1.25	1.25	0.00	0.00	0.00	0	0.00	3	12.00
691175022	RHD-Sachan Road.	3.00	1.45	1.05	0.00	0.40	0.00	2	5.50	0	0.00

## BASIC INFORMATION OF ROAD

**DIVISION : SYLHET**

**DISTRICT : SYLHET**

ROAD CODE	ROAD NAME	CREST WIDTH (m)	TOTAL LENGTH (Km)	SURFACE TYPE-WISE BREAK-UP (Km)				STRUCTURE		EXISTING GAP	
				EARTHEN	FLEXIBLE PAVEMENT (BC)	BRICK PAVEMENT (WBM/HBB/ BFS)	RIGID PAVEMENT (CC/RCC)	NUMBER	SPAN (m)	NUMBER	SPAN (m)
1	2	3	4	5	6	7	8	9	10	11	12
691175023	RHD-Gachtala - Surma Dyke Road.	3.00	2.60	2.60	0.00	0.00	0.00	1	9.00	2	10.00
691175024	Nateshor - Nairchak Road.	1.50	3.00	3.00	0.00	0.00	0.00	2	8.00	2	8.00
691175025	RHD-Kakura West Road.	3.20	2.45	1.95	0.50	0.00	0.00	2	4.00	0	0.00
691175026	Kakura East Road.	3.00	1.20	0.20	0.00	0.50	0.50	0	0.00	1	6.00
691175027	Mandargram Road.	2.93	2.20	1.90	0.00	0.30	0.00	0	0.00	2	10.00
691175028	RHD - East Mondargram Road.	2.50	1.25	0.85	0.00	0.00	0.40	1	1.50	0	0.00
691175029	RHD-East Chakrabari Road.	1.50	1.25	0.81	0.00	0.00	0.44	2	3.20	0	0.00
691175030	RHD-South Chaknabari Road.	1.00	1.50	1.50	0.00	0.00	0.00	0	0.00	1	4.00
691175031	R&H - Jirkhai Road.	2.00	1.00	1.00	0.00	0.00	0.00	2	1.20	0	0.00
691175032	RHD - Uttar Hazrapara Road.	2.00	1.30	1.30	0.00	0.00	0.00	1	3.00	0	0.00
691175033	RHD-South Hazrapara Road.	1.83	1.75	1.75	0.00	0.00	0.00	0	0.00	1	8.00
691175034	RHD - Pailgram Road.	2.00	1.40	1.40	0.00	0.00	0.00	0	0.00	2	5.50
691175035	RHD - Shafachak Road.	2.50	0.65	0.65	0.00	0.00	0.00	0	0.00	1	1.50
691175036	East Pailgram Road.	1.50	0.85	0.85	0.00	0.00	0.00	0	0.00	1	2.00
691175037	Uttar Safa Road.	2.00	1.41	1.41	0.00	0.00	0.00	1	2.00	0	0.00
691175038	RHD-Pallishason Road.	3.00	1.00	1.00	0.00	0.00	0.00	0	0.00	1	3.00
691175039	Degalbak - Dewnagor Road.	1.65	0.75	0.75	0.00	0.00	0.00	0	0.00	1	0.00
691175040	Shaleshor - Chalia Road.	3.00	1.50	1.50	0.00	0.00	0.00	1	3.60	0	0.00
691175041	Maddya - Chalia Eidgha Road.	3.10	0.73	0.73	0.00	0.00	0.00	0	0.00	2	7.50
691175042	Dakkhin Charia Road.	3.10	2.28	2.28	0.00	0.00	0.00	2	4.00	0	0.00
691175043	MoyaKhali - Shahgoli Bazar road.	3.00	1.42	1.42	0.00	0.00	0.00	0	0.00	1	5.00
691175044	Kharabora - Moyakhali bazar Road.	1.75	1.45	1.45	0.00	0.00	0.00	0	0.00	1	6.00
691175045	RHD-Meoa Ambia Road.	2.00	1.05	1.05	0.00	0.00	0.00	1	3.00	0	0.00
691175046	Dubag East Road.	2.50	2.22	1.92	0.30	0.00	0.00	1	4.50	0	0.00
691175047	Noya Dubag Road.	3.50	1.85	1.85	0.00	0.00	0.00	1	2.50	0	0.00
691175048	Sylhety para Road.	1.50	0.75	0.75	0.00	0.00	0.00	2	6.00	0	0.00
691175049	Barogram Road.	2.00	2.20	2.20	0.00	0.00	0.00	0	0.00	1	4.00
691175050	Konagram - Chatolpar Road.	2.50	2.00	2.00	0.00	0.00	0.00	0	0.00	2	11.00
691175051	RHD-Neraudi Road.	2.00	0.70	0.70	0.00	0.00	0.00	0	0.00	1	1.50
691175052	Uttar Teradol Road.	2.00	0.90	0.50	0.40	0.00	0.00	0	0.00	1	9.00
691175053	Teradol Road.	2.00	0.40	0.40	0.00	0.00	0.00	1	2.00	0	0.00
691175054	Kakordia Road.	2.00	1.20	1.20	0.00	0.00	0.00	1	4.00	0	0.00
691175055	Kazir bazar - Maligram Road.	3.00	1.40	1.10	0.00	0.00	0.30	1	3.00	0	0.00
691175056	Emambari - Gongadia (mosque ) Road.	2.00	2.00	2.00	0.00	0.00	0.00	0	0.00	1	2.50
691175057	Kasbabazar - Emambari Road.	3.10	1.00	0.60	0.40	0.00	0.00	1	1.00	0	0.00
691175058	Khasa - Kasba Road.	3.20	0.60	0.60	0.00	0.00	0.00	1	0.60	0	0.00
691175059	Kasba Maydda Road.	1.50	0.90	0.90	0.00	0.00	0.00	2	4.00	0	0.00
691175060	Borbari - Kasba P/School Road.	3.00	0.55	0.55	0.00	0.00	0.00	2	5.10	0	0.00
691175061	Thana Uttar Connecting Road.	3.66	0.40	0.40	0.00	0.00	0.00	2	1.60	0	0.00
691175062	Collage ConnectingRoad.	3.30	0.37	0.00	0.37	0.00	0.00	4	4.20	0	0.00
691175063	Chandgram Road.	2.30	2.05	2.05	0.00	0.00	0.00	1	0.60	0	0.00
691175064	Uttar Paharibahor Road	3.05	2.15	1.76	0.39	0.00	0.00	1	1.50	0	0.00
691175065	Joldup Paharibahor Road.	2.00	1.50	1.50	0.00	0.00	0.00	1	1.00	0	0.00
691175066	Kalaiura Maddya (Eidgha) Road.	3.00	1.03	1.03	0.00	0.00	0.00	1	9.00	0	0.00
691175067	Khasharipara Pry.school Road.	2.50	0.70	0.70	0.00	0.00	0.00	0	0.00	1	0.00
691175068	Chottadesh Vill. Road.	3.00	1.60	1.11	0.49	0.00	0.00	0	0.00	1	0.00
691175069	Abongi road	3.66	1.20	1.20	0.00	0.00	0.00	0	0.00	0	0.00
691175071	Tajpur Road.	2.50	0.60	0.60	0.00	0.00	0.00	0	0.00	1	0.00
691175078	Seikkhal Graveyard Road.	2.00	0.50	0.50	0.00	0.00	0.00	1	8.00	0	0.00
691175079	Kendra Mathiura Road.	2.50	0.90	0.00	0.70	0.00	0.20	1	250.00	0	0.00
691175080	Minari Gopat Road.	2.00	0.96	0.00	0.96	0.00	0.00	3	12.50	0	0.00
691175081	Kandigram Gopat Road.	2.00	0.80	0.45	0.35	0.00	0.00	1	4.00	0	0.00
691175082	Arangabad Gopt Road.	2.00	0.50	0.50	0.00	0.00	0.00	0	0.00	1	0.00
691175083	Khodugonj road	2.00	1.40	1.40	0.00	0.00	0.00	0	0.00	0	0.00
691175084	Mison Road.	2.00	1.10	1.10	0.00	0.00	0.00	1	3.00	0	0.00
691175085	Supatala Uttar Road.	2.40	1.40	0.90	0.50	0.00	0.00	2	1.60	0	0.00
691175086	Supatala ( Madrasha) - Lasitala Road.	2.00	2.50	2.50	0.00	0.00	0.00	2	22.00	0	0.00

**BASIC INFORMATION OF ROAD**

**DIVISION : SYLHET**

**DISTRICT : SYLHET**

ROAD CODE	ROAD NAME	CREST WIDTH (m)	TOTAL LENGTH (Km)	SURFACE TYPE-WISE BREAK-UP (Km)				STRUCTURE		EXISTING GAP	
				EARTHEN	FLEXIBLE PAVEMENT (BC)	BRICK PAVEMENT (WBM/HBB/ BFS)	RIGID PAVEMENT (CC/RCC)	NUMBER	SPAN (m)	NUMBER	SPAN (m)
1	2	3	4	5	6	7	8	9	10	11	12
691175088	Bagmara - Matikata Road.	2.00	0.90	0.90	0.00	0.00	0.00	0	0.00	3	10.62
691175089	Lama Pathan Road.	2.30	1.80	1.17	0.63	0.00	0.00	1	3.00	0	0.00
691175090	Komlabari Road.	2.00	1.00	1.00	0.00	0.00	0.00	0	0.00	2	6.00
691175092	Joldup(Patuli)- west para Road.	2.00	2.20	2.20	0.00	0.00	0.00	2	3.50	1	4.00
691175093	Saropar bazar - Nogagram.	2.00	2.00	1.20	0.00	0.80	0.00	1	3.00	0	0.00
691175094	Pandithpara Road.	2.50	1.20	1.20	0.00	0.00	0.00	0	0.00	1	0.00
691175095	Godownbazar - Joldup-uspara Road.	2.80	1.25	1.25	0.00	0.00	0.00	1	3.00	0	0.00
691175096	Dodboxi -Akhakajana Road.	3.00	2.00	2.00	0.00	0.00	0.00	0	0.00	4	8.50
691175098	Abdullapur - Baroigram Road.	3.00	1.45	0.85	0.60	0.00	0.00	3	17.00	0	0.00
691175099	Charabai - Daudpur Road.	3.00	1.50	1.50	0.00	0.00	0.00	2	4.70	1	5.00
691175100	Borodesh -Maligram Road.	3.00	0.50	0.50	0.00	0.00	0.00	0	0.00	1	2.00
691175102	Dasura - Chandla-Purba par Road.	2.50	0.45	0.45	0.00	0.00	0.00	1	6.00	0	0.00
691175103	Tilpara - Binnaura Road.	2.50	0.45	0.45	0.00	0.00	0.00	1	4.50	0	0.00
691175104	Matijura - Village Road.	2.40	0.50	0.50	0.00	0.00	0.00	0	0.00	1	6.00
691175105	Matijura - Chandarpara Ja. Mos. Road.	3.40	0.30	0.30	0.00	0.00	0.00	1	3.00	0	0.00
691175106	Matijura middle Village Road.	2.50	0.45	0.45	0.00	0.00	0.00	1	4.50	0	0.00
691175107	Matijura - Dasura Road.	3.51	1.00	1.00	0.00	0.00	0.00	1	4.50	0	0.00
691175108	Uttar Matijura Village Road.	3.50	0.45	0.45	0.00	0.00	0.00	1	3.00	0	0.00
691175109	Nalbohor - Boro Mollahpur haor Road.	3.00	0.45	0.45	0.00	0.00	0.00	1	6.00	0	0.00
691175110	Mullah Khal - Haor Road.	2.40	0.40	0.40	0.00	0.00	0.00	0	0.00	1	10.00
691175111	Arengga bad Village Road.	2.50	0.25	0.25	0.00	0.00	0.00	1	6.00	0	0.00
691175112	Mathiura Uttar par Village Road.	3.50	1.00	0.55	0.45	0.00	0.00	1	6.00	0	0.00
691175113	Uttar Mathiura bazar Road.	2.70	0.20	0.20	0.00	0.00	0.00	1	7.00	0	0.00
691175114	Shekhla - Dudboxi Village Road.	4.00	1.00	0.70	0.30	0.00	0.00	0	0.00	1	4.00
691175115	Shekhla - Village Road.	3.00	0.50	0.50	0.00	0.00	0.00	1	6.00	0	0.00
691175116	Meoa Trimuki - Kushiara Road.	3.00	0.80	0.80	0.00	0.00	0.00	1	5.00	0	0.00
691175117	Uttar Charia Village Road.	4.00	1.00	1.00	0.00	0.00	0.00	1	7.00	0	0.00
691175118	Dewlgram bazar connecting Road.	3.50	0.25	0.25	0.00	0.00	0.00	1	3.00	0	0.00
691175119	Kkasari para - Bilbari Road	4.00	1.00	1.00	0.00	0.00	0.00	1	4.50	0	0.00
691175120	RHD Uttar Chandra gram - west Road.	2.70	0.60	0.60	0.00	0.00	0.00	1	6.00	0	0.00
691175121	RHD- Imambari Via Velorpar P. Mos. Road.	4.00	1.25	1.25	0.00	0.00	0.00	1	8.00	0	0.00
691175122	Kazir bazar - Gungadia (Boter Tala) Road.	2.50	1.50	1.50	0.00	0.00	0.00	1	12.00	0	0.00
691175123	Alipur Village Road.	2.50	1.00	1.00	0.00	0.00	0.00	1	12.00	0	0.00
691175124	Uttar Chakroboni Village Road	2.00	1.13	1.13	0.00	0.00	0.00	1	6.00	0	0.00
691175125	RHD - Razzakpur Village Road	3.00	1.25	1.25	0.00	0.00	0.00	2	133.50	0	0.00
691175127	RHD (Tikarpara) - Kaudia Road	2.50	1.00	1.00	0.00	0.00	0.00	0	0.00	1	0.00
691175129	RHD(Supatala) -Kasharipara vill. Road.	2.25	0.70	0.00	0.70	0.00	0.00	1	2.50	1	2.50
691175132	Kasba- Bagortila- Fatepur Road.	4.00	2.40	1.30	1.10	0.00	0.00	2	6.00	0	0.00
691175133	Dudboxi village Road.	2.00	0.63	0.63	0.00	0.00	0.00	0	0.00	2	12.00
691175134	Tikorpara-Bauratul Village Road.	2.00	1.00	0.00	1.00	0.00	0.00	0	0.00	1	15.00
691175135	Pangipuri- Uttar Charia West Road.	2.00	1.00	0.00	1.00	0.00	0.00	0	0.00	2	8.00
691175137	Gungadia- Palpara Road.	1.50	1.50	0.00	0.00	0.00	1.50	1	2.50	0	0.00
691175138	RHD-(Ramda) Kadimollik Road.	3.00	1.10	1.10	0.00	0.00	0.00	1	4.50	0	0.00
691175140	Lama Nidonpur Gupta Road.	3.00	1.21	1.21	0.00	0.00	0.00	4	3.60	1	6.00
691175142	Gongadia-Gajir mukam	3.50	0.75	0.75	0.00	0.00	0.00	0	0.00	0	0.00
691175143	RHD- Kangli Jame Mosque Road.	2.50	1.50	1.50	0.00	0.00	0.00	2	1.60	0	0.00
691175144	Dasura (Rojub) Borohal Hoar Road.	2.50	0.50	0.50	0.00	0.00	0.00	0	0.00	1	3.50
691175145	RHD-Meoya Purba Gopat Road	4.00	0.80	0.80	0.00	0.00	0.00	0	0.00	0	0.00
691175146	Nidonpur-Hazipara Road	3.00	0.75	0.75	0.00	0.00	0.00	0	0.00	0	0.00
691175148	Nalbohor Jame Mosque Road	3.00	0.75	0.75	0.00	0.00	0.00	0	0.00	0	0.00
691175149	Bhadurpur-Bhurburi Khal Road	2.50	1.00	1.00	0.00	0.00	0.00	0	0.00	0	0.00
691175151	Raybasi village Road	3.00	2.00	2.00	0.00	0.00	0.00	0	0.00	0	0.00
691175153	Matetila - Mollapur Hospital Road	3.50	1.50	0.90	0.60	0.00	0.00	0	0.00	4	4.00
691175154	Matikata - Korolnodi Road	3.00	1.50	1.50	0.00	0.00	0.00	0	0.00	0	0.00
691175155	Abdullapur Jame moszid road	3.50	1.50	1.50	0.00	0.00	0.00	0	0.00	0	0.00
691175156	Nagesshor - Godownbazar Road	3.50	1.00	1.00	0.00	0.00	0.00	0	0.00	0	0.00
691175157	Chandagram Moszid Road	3.50	1.50	1.50	0.00	0.00	0.00	0	0.00	0	0.00

## BASIC INFORMATION OF ROAD

**DIVISION : SYLHET**

**DISTRICT : SYLHET**

ROAD CODE	ROAD NAME	CREST WIDTH (m)	TOTAL LENGTH (Km)	SURFACE TYPE-WISE BREAK-UP (Km)				STRUCTURE		EXISTING GAP	
				EARTHEN	FLEXIBLE PAVEMENT (BC)	BRICK PAVEMENT (WBM/HBB/BFS)	RIGID PAVEMENT (CC/RCC)	NUMBER	SPAN (m)	NUMBER	SPAN (m)
1	2	3	4	5	6	7	8	9	10	11	12
691175158	Uttar dubag Road	3.50	1.00	1.00	0.00	0.00	0.00	0	0.00	0	0.00
691175160	Kurarbazar - Sreedhora link Road	3.50	1.00	0.50	0.50	0.00	0.00	0	0.00	0	0.00
691175161	Chatodesh Zadorbari - Moszid Road	4.00	1.00	1.00	0.00	0.00	0.00	0	0.00	0	0.00
691175162	Kalaiura Primary School - Sonai Nadi dayke Road	3.50	1.70	1.70	0.00	0.00	0.00	0	0.00	0	0.00
691175164	Kanli village Road	3.25	2.00	2.00	0.00	0.00	0.00	0	0.00	0	0.00
691175165	Kawlibaga Road	4.00	1.00	1.00	0.00	0.00	0.00	0	0.00	0	0.00
691175167	Naygram School Road	3.50	1.00	1.00	0.00	0.00	0.00	0	0.00	0	0.00
691175168	Kalibari Bazar Road	3.25	1.50	1.50	0.00	0.00	0.00	0	0.00	0	0.00
691175169	Bangalhuda Road	4.00	1.50	1.00	0.50	0.00	0.00	1	4.00	0	0.00
691175170	Kanglibaga -Baraigram Road	3.50	1.00	1.00	0.00	0.00	0.00	0	0.00	0	0.00
691175171	Deaulgram Road	3.00	2.00	2.00	0.00	0.00	0.00	0	0.00	0	0.00
691175172	Uttar Akhajna - Kurarbazar Road	3.50	1.00	1.00	0.00	0.00	0.00	0	0.00	0	0.00
691175175	Sylhetipara Midel Road	3.00	1.80	1.80	0.00	0.00	0.00	0	0.00	1	5.00
691175176	Sahjalal road	2.80	1.00	1.00	0.00	0.00	0.00	0	0.00	0	0.00
691175177	Dubag modha road	3.00	0.80	0.80	0.00	0.00	0.00	0	0.00	1	5.00
691175178	Chandragram Khelarbari - Bagon Road	3.00	1.00	1.00	0.00	0.00	0.00	0	0.00	0	0.00
691175181	Matikata kalibaribazar- Baroigram Road	3.00	2.00	2.00	0.00	0.00	0.00	0	0.00	0	0.00
691175183	Allinagar Village Road	3.00	1.00	1.00	0.00	0.00	0.00	0	0.00	0	0.00
691175184	Khalagram - Surma river Road	3.00	1.00	1.00	0.00	0.00	0.00	0	0.00	0	0.00
691175186	RHD - Chandragram Mosqe Road	3.80	1.00	1.00	0.00	0.00	0.00	0	0.00	0	0.00
691175187	Balinga- Charabai Road	3.50	1.00	1.00	0.00	0.00	0.00	0	0.00	0	0.00
691175188	RHD -Kakordi Primary School Road	3.50	0.50	0.50	0.00	0.00	0.00	0	0.00	0	0.00
691175189	Konagram Birpur Road	3.20	0.70	0.70	0.00	0.00	0.00	0	0.00	0	0.00
691175191	Mathiura Douakha Bejgram Road	3.50	3.00	3.00	0.00	0.00	0.00	0	0.00	0	0.00
691175192	RHD- Kakura- Lotfurrahman road	3.00	1.50	1.50	0.00	0.00	0.00	0	0.00	0	0.00
691175194	RHD Shormadyke Ramoshid Primary school road	3.50	1.40	0.93	0.47	0.00	0.00	0	0.00	0	0.00
691175195	Dakhin Chakrobani madha road	3.25	1.00	1.00	0.00	0.00	0.00	0	0.00	0	0.00
691175198	Dakhin Beanibazar - Sopatala road	4.00	0.50	0.50	0.00	0.00	0.00	0	0.00	0	0.00
691175199	Nayadobag Dakhin mohalla road	3.25	1.00	1.00	0.00	0.00	0.00	0	0.00	0	0.00
691175200	Dobag -Barogram road	3.25	1.00	1.00	0.00	0.00	0.00	0	0.00	0	0.00
691175201	Naydobag Goalapur- Gagokata road	3.50	2.00	1.50	0.50	0.00	0.00	2	13.00	0	0.00
691175203	Porushpal Road.	2.50	1.50	1.50	0.00	0.00	0.00	0	0.00	0	0.00
691175204	Matikata - Kachatul Road.	2.50	1.15	1.15	0.00	0.00	0.00	0	0.00	0	0.00
691175206	Kalaiura Dakkin Road.	3.00	1.80	1.30	0.50	0.00	0.00	0	0.00	0	0.00
691175208	Kunagram- Mokerakaya Road.	3.50	1.50	1.50	0.00	0.00	0.00	0	0.00	0	0.00
691175209	Kunagram Bhoratila road	3.20	1.05	0.66	0.39	0.00	0.00	0	0.00	0	0.00
691175210	Jodup- Abdullapur road	3.10	1.30	0.70	0.60	0.00	0.00	0	0.00	0	0.00
691175212	Meoa Gupat road	3.50	0.70	0.30	0.40	0.00	0.00	0	0.00	0	0.00
691175214	Dubag UP FWC road	3.00	0.50	0.50	0.00	0.00	0.00	0	0.00	0	0.00
691175215	Uttar Dubag mosque road	3.00	0.50	0.50	0.00	0.00	0.00	0	0.00	0	0.00
691175216	RHD Dashpara -Deulgramroad	3.00	2.35	2.35	0.00	0.00	0.00	0	0.00	0	0.00
691175217	Beanibazar -Sreedara -Emambari road	3.60	2.00	1.55	0.45	0.00	0.00	0	0.00	0	0.00
691175218	Gobindasree bazar road	3.80	2.00	2.00	0.00	0.00	0.00	0	0.00	0	0.00
691175219	Asirgonjbazar -Holimpur road	3.20	1.00	1.00	0.00	0.00	0.00	0	0.00	0	0.00
691175221	Puruspal- Kunapara road	2.80	1.50	1.50	0.00	0.00	0.00	0	0.00	0	0.00
691175222	Abdullapur P/school-Kalibari bazar road	2.90	1.00	1.00	0.00	0.00	0.00	0	0.00	0	0.00
691175223	Patan Post office-Kaulibaga bridge	3.00	2.00	2.00	0.00	0.00	0.00	0	0.00	0	0.00
691175224	Patan - Barapara road	2.80	1.50	1.50	0.00	0.00	0.00	0	0.00	0	0.00
691175225	Abdullapur West road	2.90	1.50	1.50	0.00	0.00	0.00	0	0.00	0	0.00
691175226	Mewa-Battala road	3.00	1.50	1.50	0.00	0.00	0.00	0	0.00	0	0.00
691175227	Kunagram East road	2.80	1.00	1.00	0.00	0.00	0.00	0	0.00	0	0.00
691175228	Shahjalil ® Majar road	2.90	1.50	1.50	0.00	0.00	0.00	0	0.00	0	0.00
691175229	Malopara-Matijura road	2.80	1.00	1.00	0.00	0.00	0.00	0	0.00	0	0.00
691175230	Bibirai-Nosirpur road	2.90	1.00	1.00	0.00	0.00	0.00	0	0.00	0	0.00
691175231	Debarai-Bibirai road	3.00	3.00	3.00	0.00	0.00	0.00	0	0.00	0	0.00
691175232	Gangkul -Perarchak road	2.90	2.00	2.00	0.00	0.00	0.00	0	0.00	0	0.00
691175233	Jalal Nagar road	2.80	3.00	2.70	0.00	0.00	0.30	0	0.00	0	0.00

## BASIC INFORMATION OF ROAD

**DIVISION : SYLHET**

**DISTRICT : SYLHET**

ROAD CODE	ROAD NAME	CREST WIDTH (m)	TOTAL LENGTH (Km)	SURFACE TYPE-WISE BREAKE-UP (Km)				STRUCTURE		EXISTING GAP	
				EARTHEN	FLEXIBLE PAVEMENT (BC)	BRICK PAVEMENT (WBM/HBB/BFS)	RIGID PAVEMENT (CC/RCC)	NUMBER	SPAN (m)	NUMBER	SPAN (m)
1	2	3	4	5	6	7	8	9	10	11	12
<b>VILLAGE ROAD-B TOTAL: 193 Nos. Road</b>			243.20	218.35	18.30	2.00	4.55	129	809.30	76	295.62
<b>BEANIBAZAR UPAZILA TOTAL: 264 Nos. Road</b>			474.53	386.06	76.66	6.96	4.85	378	1902.33	116	577.92

# LEGEND

## Administrative Boundary

- International Boundary
- District Boundary
- - - - Upazila Boundary
- - - - Union Boundary
- ..... Municipal Boundary

## Administrative HQs

- District HQ
- Upazila HQ
- ▲ Union HQ

## Physical Infrastructures

- National Highways
- Regional Highways
- Zila Road
- Upazila Road (Pucca)
- Upazila Road (Katcha)
- Union Road (Pucca)
- Union Road (Katcha)
- Village Road A (Pucca)
- Village Road A (Katcha)
- Village Road B (Pucca)
- Village Road B (Katcha)
- Paurashava Road
- Railway Network
- Embankment
- Telecommunication line
- Power Transmission Line

## Natural Features

- Wide River
- Water Bodies
- Sandy Area
- Khal
- Forest
- Hill

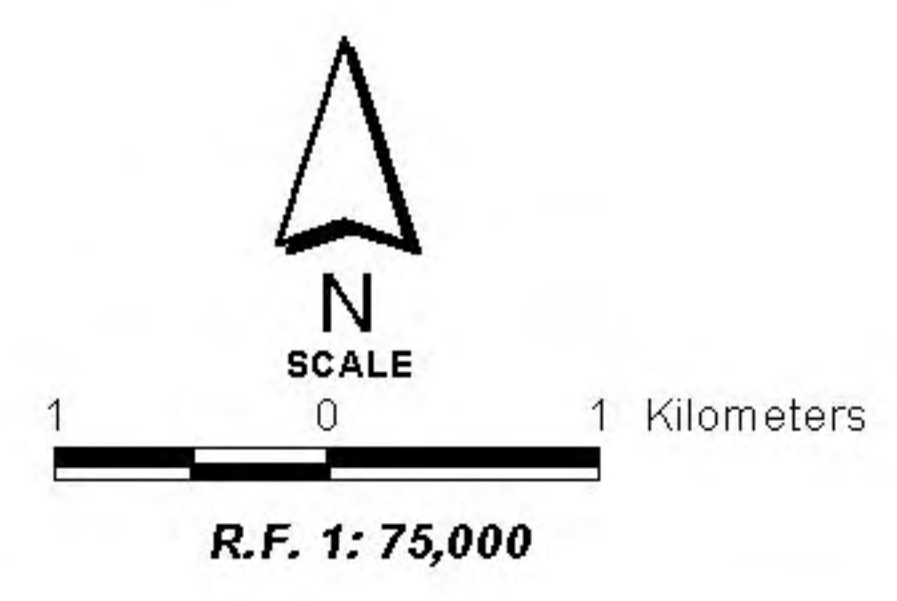
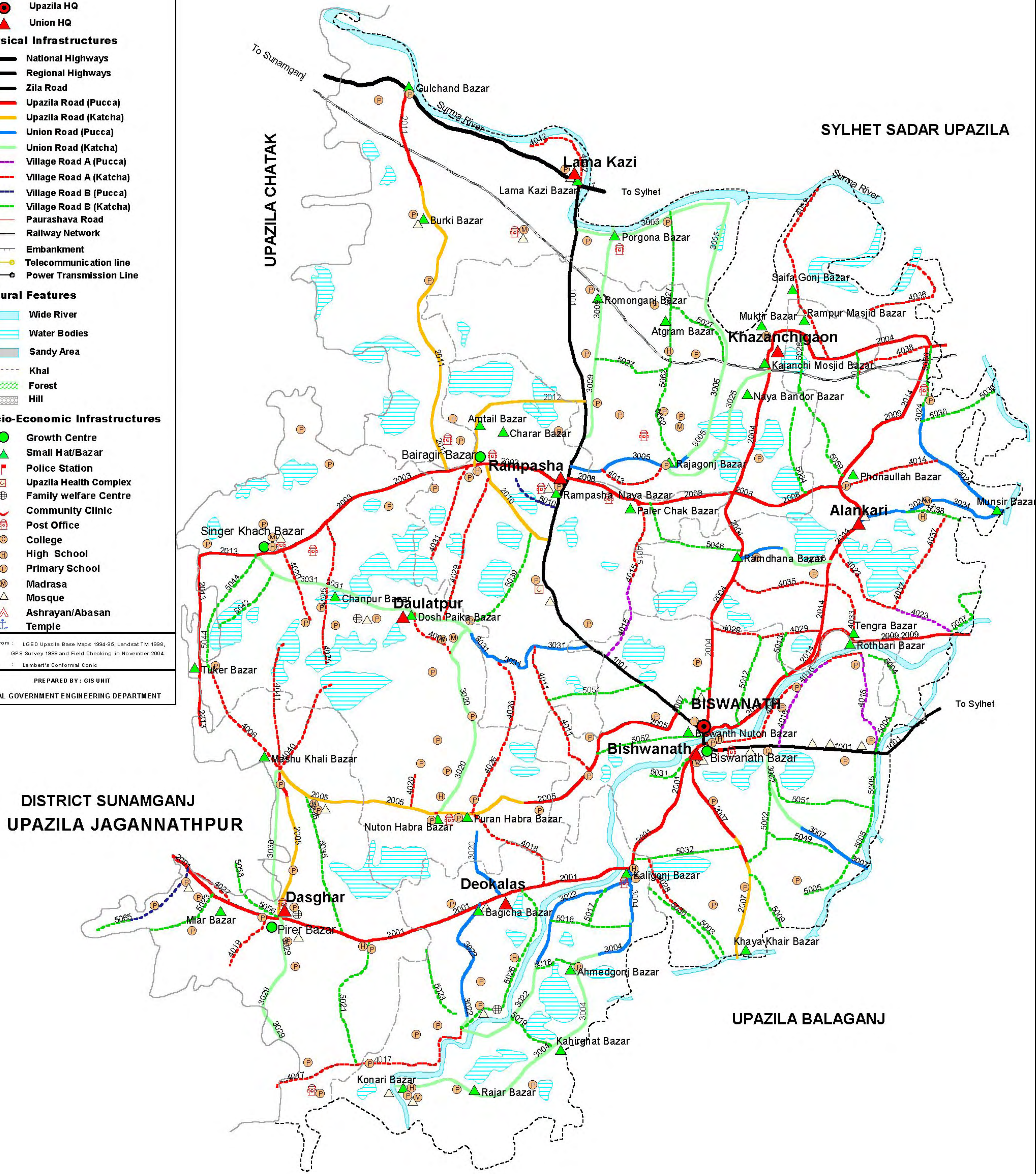
## Socio-Economic Infrastructures

- Growth Centre
- ▲ Small Hat/Bazar
- Police Station
- Upazila Health Complex
- Family welfare Centre
- Community Clinic
- Post Office
- College
- High School
- Primary School
- Madrasa
- Mosque
- Ashrayan/Abasan
- Temple

Compiled from : LGED Upazila Base Maps 1994-95, Landsat TM 1998, GPS Survey 1999 and Field Checking in November 2004.  
 Projection : Lambert's Conformal Conic

PREPARED BY : GIS UNIT  
 LOCAL GOVERNMENT ENGINEERING DEPARTMENT

# ROAD MAP BISWANATH UPAZILA SYLHET DISTRICT





## BASIC INFORMATION OF ROAD

**DIVISION : SYLHET**

**DISTRICT : SYLHET**

ROAD CODE	ROAD NAME	CREST WIDTH (m)	TOTAL LENGTH (Km)	SURFACE TYPE-WISE BREAK-UP (Km)				STRUCTURE		EXISTING GAP	
				EARTHEN	FLEXIBLE PAVEMENT (BC)	BRICK PAVEMENT (WBM/HBB/BFS)	RIGID PAVEMENT (CC/RCC)	NUMBER	SPAN (m)	NUMBER	SPAN (m)
1	2	3	4	5	6	7	8	9	10	11	12

**UPAZILA : BISWANATH**

**ROAD TYPE : UPAZILA ROAD**

691202001	Biswanath GC - Perer bazer GC - Jaganthpurpur HQ Road.(Biswanath Part.)	5.00	13.33	0.00	13.33	0.00	0.00	25	222.21	0	0.00
691202002	RHD Rampassa - Bairagir Bazar GC Road.	6.00	2.10	0.00	2.10	0.00	0.00	5	14.15	0	0.00
691202003	Bairagir bazar GC - Shingher katch bazar GC Road.	7.32	5.36	0.00	5.36	0.00	0.00	15	122.20	0	0.00
691202004	Biswanath GC - Khazanachi UP - Kamalbazer - RHD Sylhet Road.(Biswanath Part.)	4.00	13.00	2.00	11.00	0.00	0.00	23	122.15	0	0.00
691202005	Biswanath bazer GC - Chalia - Dashghar - Pererbazer GC Road.	3.65	13.00	10.40	2.60	0.00	0.00	14	65.35	0	0.00
691202007	Biswanath bazer GC - Notun bazer - RHD Kuruabazer Road.(Biswanath Part.)	4.00	6.00	1.95	2.00	1.25	0.80	6	17.92	0	0.00
691202008	Ponaulla bazer - Bondhua -RHD Rampasha Road.	7.32	8.31	0.00	0.00	8.31	0.00	0	0.00	0	0.00
691202009	RHD Lala bazer GC - Tangra bazer - Nowagow bazer - Biswanath HQ Road. (Biswanath Part.)	3.60	5.80	4.30	1.50	0.00	0.00	7	83.00	0	0.00
691202010	RHD Rampasa - Lamachalk - Bairagir bazar GC Road.	3.05	4.00	4.00	0.00	0.00	0.00	5	26.30	0	0.00
691202011	RHD Gulchanda bazar - Burki Bazar - Banglabazer Road.	3.65	8.00	6.00	2.00	0.00	0.00	11	40.40	3	39.50
691202012	Bairgirbazer GC - Amtail bazer - RHD.Lamakazi Road.	3.05	2.50	2.22	0.00	0.00	0.28	9	73.00	0	0.00
691202013	Shingerkatch bazar GC - Toker bazer - Rasulgang bazer Road.	7.32	6.00	0.00	0.00	6.00	0.00	9	19.50	0	0.00
691202014	RHD Sylhet - Kamal bazer - Ponaulla bazer - Nowagow - Biswanath GC Road.	3.60	11.00	4.50	6.50	0.00	0.00	15	55.62	0	0.00

**UPAZILA ROAD TOTAL: 13 Nos. Road** 98.40 35.37 46.39 15.56 1.08 144 861.80 3 39.50

**ROAD TYPE : UNION ROAD**

691203004	Dewkalash UP - Samaspur - Kunari bazer Road.	3.65	9.80	6.75	1.95	0.00	1.10	8	20.50	1	70.00
691203005	RHD Rampasa - Rajagonj - Uttor Biswanath - Lamakazi UP Road.	4.50	11.50	8.75	2.75	0.00	0.00	5	34.00	6	33.70
691203007	Biswanath UP - Sanergow - Biswanath College - RHD Nazirbazar Road.(Biswanath Part.)	4.00	8.00	6.50	1.50	0.00	0.00	7	33.70	0	0.00
691203009	Rampasha UP - Porgonabazar Road.	3.65	4.65	4.65	0.00	0.00	0.00	4	11.00	5	20.00
691203020	Dewlatpur UP - Habrabazer - Bagichabazer Road.	3.15	6.50	2.40	4.10	0.00	0.00	8	17.50	0	0.00
691203022	Dewkalash UP - Ahmedgonj - Dewkolosh - Gudamghat Bagicha Bazar Road.	3.05	11.00	4.40	6.20	0.40	0.00	1	54.00	0	0.00
691203024	Alongkari UP - Munshir bazer - Talibpur - Kamal bazer - RHD Sylhet Road. (Biswanath Part.)	3.05	8.00	8.00	0.00	0.00	0.00	0	0.00	1	6.50
691203025	Khajanchi UP - Talikuna - Rajagonj Bazer Road.	3.00	5.00	5.00	0.00	0.00	0.00	0	0.00	1	50.00
691203028	Alongkari UP - Ramdhana bazer Road.	3.05	5.50	4.50	1.00	0.00	0.00	0	0.00	0	0.00
691203029	Doshghar UP - Perer bazer - Dhorari - Mandaruka bazer. (Biswanath Part. ).	3.05	6.00	6.00	0.00	0.00	0.00	0	0.00	0	0.00
691203030	Doshghar UP - Lohori - Mashukhali bazer Road.	3.05	4.50	4.50	0.00	0.00	0.00	1	12.00	0	0.00
691203031	RHD Nakikhali - Doshpaika - Daulatpur U P - Chandpur - Shingherkatchbazer GC Road.	4.50	9.80	7.70	2.10	0.00	0.00	19	99.50	0	0.00

**UNION ROAD TOTAL: 12 Nos. Road** 90.25 69.15 19.60 0.40 1.10 53 282.20 14 180.20

**ROAD TYPE : VILLAGE ROAD-A**

691204004	Jagdishpur - Daspaika Bazar Road.	3.00	2.10	2.10	0.00	0.00	0.00	4	10.53	0	0.00
691204006	Habra Bazar - Mashukhali bazer Road.	3.00	4.20	4.20	0.00	0.00	0.00	9	33.00	0	0.00
691204011	Bagicha Bazar - Kazakabad FWC Road.	3.00	3.00	3.00	0.00	0.00	0.00	0	0.00	0	0.00
691204013	RHD Rampasa - Ashugonj bazar Road.	3.00	1.20	0.20	0.00	0.00	1.00	0	0.00	0	0.00
691204014	Monsibazar - Ponaullah bazer Road.	2.50	3.00	2.10	0.90	0.00	0.00	0	0.00	0	0.00
691204015	RHD Biswanath - Shreedhurpur Road .	3.60	3.00	2.00	1.00	0.00	0.00	0	0.00	0	0.00
691204016	RHD Rashidpur - Sherjpur - RHD Shahigirgow Road.	2.75	6.00	3.70	2.27	0.03	0.00	0	0.00	0	0.00
691204017	Gudamghat - Gazir Mokam Road.	3.66	3.00	3.00	0.00	0.00	0.00	5	14.50	0	0.00

## BASIC INFORMATION OF ROAD

**DIVISION : SYLHET**

**DISTRICT : SYLHET**

ROAD CODE	ROAD NAME	CREST WIDTH (m)	TOTAL LENGTH (Km)	SURFACE TYPE-WISE BREAK-UP (Km)				STRUCTURE		EXISTING GAP	
				EARTHEN	FLEXIBLE PAVEMENT (BC)	BRICK PAVEMENT (WBM/HBB/BFS)	RIGID PAVEMENT (CC/RCC)	NUMBER	SPAN (m)	NUMBER	SPAN (m)
1	2	3	4	5	6	7	8	9	10	11	12
691204018	Durjakapan - Habrabazer Road.	2.50	2.15	2.15	0.00	0.00	0.00	1	1.83	1	3.00
691204019	Pincr bazar - Boruni Road.	3.00	2.50	2.10	0.00	0.40	0.00	2	6.00	0	0.00
691204020	Shingerkatch bazar GC - Ujaijuri Road.	2.50	3.20	3.20	0.00	0.00	0.00	3	12.15	0	0.00
691204023	RHD Lala bazar - Bahangaon - Betshand Road.	3.00	3.00	2.00	1.00	0.00	0.00	1	3.00	0	0.00
691204025	Moulvirgaow - Shekargaow Road.	3.65	3.50	3.50	0.00	0.00	0.00	6	24.00	0	0.00
691204026	Bishghar - Purangaw - Mirerchar - Hasnagi Road.	3.66	2.50	2.10	0.00	0.00	0.40	3	12.00	0	0.00
691204027	Doshghar UP office - Saroul Pry. school Road.	3.00	2.50	2.50	0.00	0.00	0.00	4	10.00	1	12.00
691204028	Kaliganj ( Boroygow ) - Khaiakhir bazar Road.	3.00	5.00	5.00	0.00	0.00	0.00	6	24.00	1	6.00
691204029	Dospaika bazar - Bairagir bazar GC Road.	2.50	6.00	6.00	0.00	0.00	0.00	1	7.00	0	0.00
691204031	Bairagir bazar GC - Nowdhar - Uzizuri Road.	3.00	3.00	3.00	0.00	0.00	0.00	2	8.00	1	10.00
691204032	Rampur - Horipur - Saifagonj Road.	3.00	6.50	6.50	0.00	0.00	0.00	3	10.00	1	5.00
691204033	RHD- Lala bazar-Tangrabazar-Alonkari FWC Road.	3.05	7.00	7.00	0.00	0.00	0.00	0	0.00	0	0.00
691204034	Rashidpur-Biswanath Road. - Karikona Road.	3.05	1.50	1.50	0.00	0.00	0.00	0	0.00	0	0.00
691204035	Ramdhana - Kamalpur - Poudnapur Madrasa Road.	3.05	2.00	2.00	0.00	0.00	0.00	0	0.00	0	0.00
691204036	Kamal bazer - Talibpur - Mirgow - Ponaula bazer Road.	3.00	3.00	3.00	0.00	0.00	0.00	0	0.00	0	0.00
691204037	Bathsandi - Alinazor - Chankarigow - Ponaula bazer Road.	3.05	4.00	4.00	0.00	0.00	0.00	0	0.00	0	0.00
691204038	Kamal bazer - Talibpur - Mirgow - Chotokhorma Road.	3.00	4.00	4.00	0.00	0.00	0.00	0	0.00	0	0.00
691204039	Bis.-Khajan. Road (Santiri bari) - Bis.- Alongkari. Road ( Tukerkandi ).	4.50	1.60	0.00	1.60	0.00	0.00	0	0.00	0	0.00
691204040	Mashukhali bazer - Chalia Road.	3.66	1.50	1.50	0.00	0.00	0.00	0	0.00	0	0.00
691204041	Mashukhali bazer - Chuldhani hower - Ghagotia Road.	3.50	4.00	4.00	0.00	0.00	0.00	0	0.00	0	0.00
691204042	RHD Sylhet - Sunamgang Rd. - Mirzergow Road.	3.50	2.50	2.50	0.00	0.00	0.00	0	0.00	0	0.00
<b>VILLAGE ROAD-A TOTAL: 29 Nos. Road</b>			<b>96.45</b>	<b>87.85</b>	<b>6.77</b>	<b>0.43</b>	<b>1.40</b>	<b>50</b>	<b>176.01</b>	<b>5</b>	<b>36.00</b>

**ROAD TYPE : VILLAGE ROAD-B**

691205002	Biswanath collage - Soruala Road.	3.00	3.20	3.20	0.00	0.00	0.00	5	9.70	0	0.00
691205003	Kaliganj bazer - Alapur Road.	3.00	2.80	2.80	0.00	0.00	0.00	3	18.00	0	0.00
691205004	Jona Mongal - Dakhin Sinahpur Road.	3.00	2.00	1.00	1.00	0.00	0.00	1	3.05	0	0.00
691205005	Jana Mongal - Sasram Road.	3.50	4.00	3.90	0.00	0.10	0.00	2	4.50	0	0.00
691205007	RHD Rampasa - Janaia Road.	1.10	1.10	0.00	1.10	0.00	0.00	2	10.66	0	0.00
691205009	Senegaon - Khaiakhir Bazer Road.	3.00	1.50	1.50	0.00	0.00	0.00	2	5.00	0	0.00
691205010	Rampasa - Bhoingarai Road.	1.25	0.40	0.40	0.00	0.00	0.00	1	1.00	0	0.00
691205012	Rajnagar - Shimaitola Road.	3.00	2.50	2.13	0.00	0.38	0.00	3	10.80	0	0.00
691205013	Noagaon - Shimantola Road.	3.00	1.00	1.00	0.00	0.00	0.00	1	1.50	0	0.00
691205015	Chuto Khurma - Haripur Road.	2.50	2.25	2.25	0.00	0.00	0.00	0	0.00	0	0.00
691205016	Kaliganj bazar - Monjpur Road.	2.50	2.50	2.50	0.00	0.00	0.00	3	7.50	0	0.00
691205017	Daudpur - Baisha River Road.	2.50	1.00	1.00	0.00	0.00	0.00	2	5.00	0	0.00
691205018	Mojlishpur - Baisha River Road.	2.40	1.00	1.00	0.00	0.00	0.00	1	1.50	3	12.05
691205019	Dakhin Deokatosh P/S - BaishaRiver Road.	2.13	1.00	1.00	0.00	0.00	0.00	0	0.00	3	8.50
691205021	Moinaganj bazar - Bousi Road.	2.50	2.70	2.30	0.00	0.40	0.00	1	2.00	0	0.00
691205023	Miarbazer - Chandvarang - Karchakhali Road.	2.50	1.80	1.80	0.00	0.00	0.00	0	0.00	1	5.00
691205026	Datu - Kajikabad Road.	3.00	3.00	3.00	0.00	0.00	0.00	0	0.00	3	15.00
691205027	kajanchigonj - Mongalghiri Road.	3.00	2.00	2.00	0.00	0.00	0.00	2	4.50	3	13.00
691205028	Islamabad Madrasha - Rahimpur Road.	1.85	1.50	0.00	0.00	0.00	1.50	9	12.60	0	0.00
691205030	Botertol - Atapur Road.	3.65	2.50	2.50	0.00	0.00	0.00	0	0.00	1	0.00
691205031	Biswanath - Jaganathpur Rd. - Chanchirkapan Road.	3.50	2.00	2.00	0.00	0.00	0.00	3	4.20	0	0.00
691205032	Biswanath bazar - Chanchir Kapan Road.	3.50	1.50	1.50	0.00	0.00	0.00	3	9.00	0	0.00
691205035	Biswanath - Jaganathpur - Dosgher Noagaon Road.	3.00	3.00	3.00	0.00	0.00	0.00	1	2.00	1	9.00
691205036	Biasia river - Rajib-Rabia Hospital Road.	2.50	1.60	1.60	0.00	0.00	0.00	1	3.00	0	0.00
691205038	Bottala - Bottala Dakhil Madrasha Road.	3.00	2.00	2.00	0.00	0.00	0.00	1	3.00	0	0.00
691205039	RHD Nakhikhali - Anorpur Road.	3.65	4.00	2.75	1.25	0.00	0.00	3	18.25	0	0.00

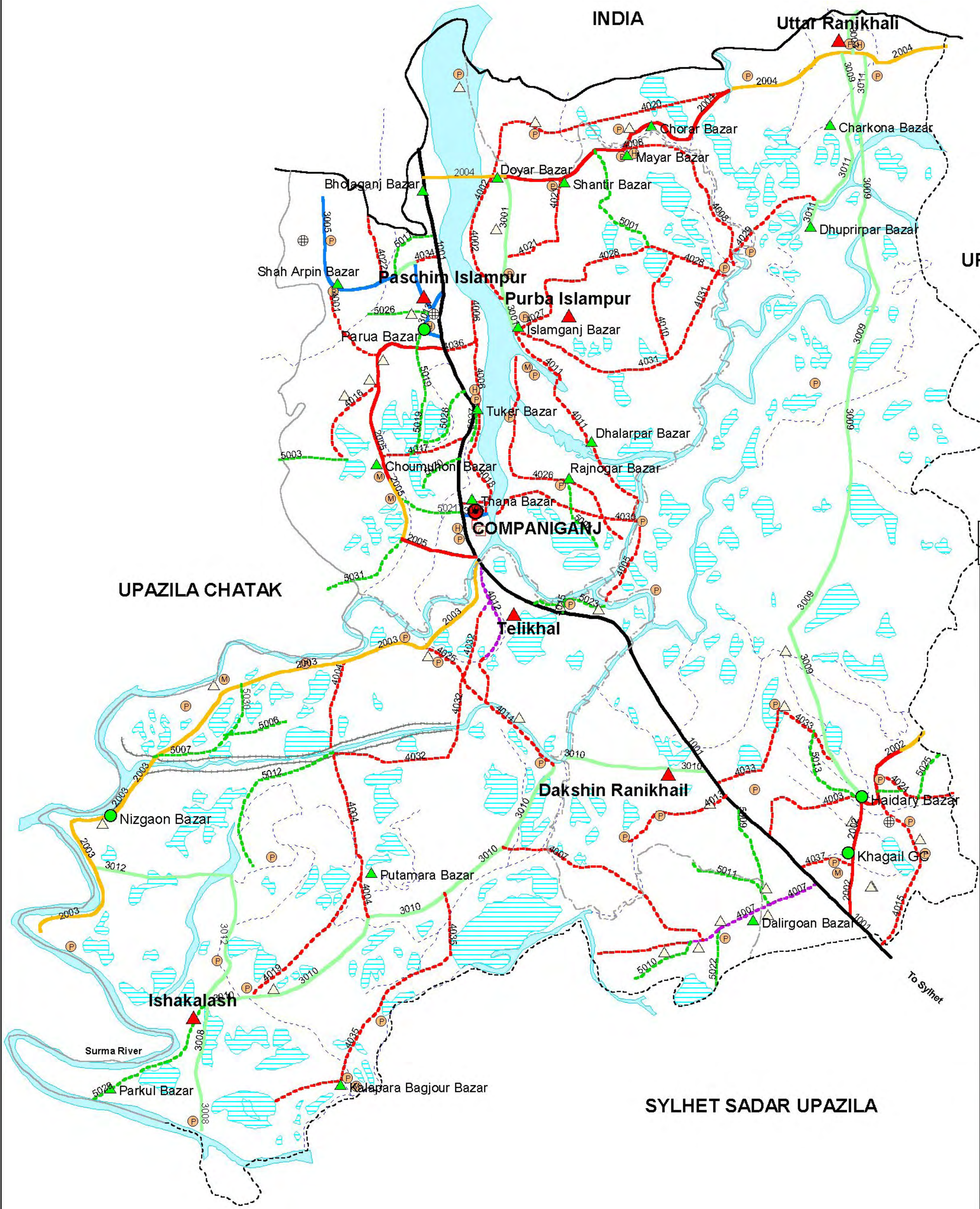
## BASIC INFORMATION OF ROAD

**DIVISION : SYLHET**

**DISTRICT : SYLHET**

ROAD CODE	ROAD NAME	CREST WIDTH (m)	TOTAL LENGTH (Km)	SURFACE TYPE-WISE BREAKE-UP (Km)				STRUCTURE		EXISTING GAP		
				EARTHEN	FLEXIBLE PAVEMENT (BC)	BRICK PAVEMENT (WBM/HBB/BFS)	RIGID PAVEMENT (CC/RCC)	NUMBER	SPAN (m)	NUMBER	SPAN (m)	
1	2	3	4	5	6	7	8	9	10	11	12	
691205042	Mirargaw - Kalirtaka Road.	3.00	2.50	2.50	0.00	0.00	0.00	1	12.00	0	0.00	
691205044	Shekargaow - Chandpur - Jagadishpur Road.	3.65	3.90	3.90	0.00	0.00	0.00	4	8.50	1	20.00	
691205045	Southpur - Monaikandi Road.	3.00	6.00	6.00	0.00	0.00	0.00	3	9.00	1	8.00	
691205048	RHD Ramdhana - Ashuganj bazar Road.	3.00	2.50	2.50	0.00	0.00	0.00	0	0.00	1	15.00	
691205049	RHD Nazirbazar - Akabpur Road.	3.05	3.00	3.00	0.00	0.00	0.00	0	0.00	1	12.00	
691205051	Biswanath college - Naishail - Jaganathpur Road.	2.00	4.00	4.00	0.00	0.00	0.00	2	4.00	1	8.00	
691205052	Biswanath bazar - Mutirgaw Road.	3.00	2.50	2.20	0.00	0.30	0.00	1	9.00	0	0.00	
691205054	RHD Rampasa - Biswanathergow Road.	3.00	2.50	2.50	0.00	0.00	0.00	0	0.00	1	3.50	
691205056	Biswanath- Jaganathpur - Esubdoudpur Road.	2.50	1.50	1.50	0.00	0.00	0.00	1	9.00	0	0.00	
691205059	Borokhurma - Choto khurma Road.	3.00	5.00	5.00	0.00	0.00	0.00	4	20.00	1	5.00	
691205060	Agarkandi - Kamal bazar Road.	3.00	3.00	3.00	0.00	0.00	0.00	4	15.00	1	6.50	
691205062	Babunagar - Joynagar - Mohammadpur Road.	3.00	2.00	2.00	0.00	0.00	0.00	2	6.00	1	7.50	
691205064	Bondhua - Islampur Road.	3.00	3.00	3.00	0.00	0.00	0.00	1	8.00	0	0.00	
691205065	Biswanath -Jaganathpur Rd. - Baishghar P.Office Road.	3.00	1.00	0.00	0.30	0.00	0.70	1	3.05	0	0.00	
<b>VILLAGE ROAD-B TOTAL: 40 Nos. Road</b>				96.25	89.23	3.65	1.18	2.20	74	240.31	24	148.05
<b>BISWANATH UPAZILA TOTAL: 94 Nos. Road</b>				381.35	281.60	76.41	17.57	5.78	321	1560.32	46	403.75

# ROAD MAP COMPANIGANJ UPAZILA SYLHET DISTRICT



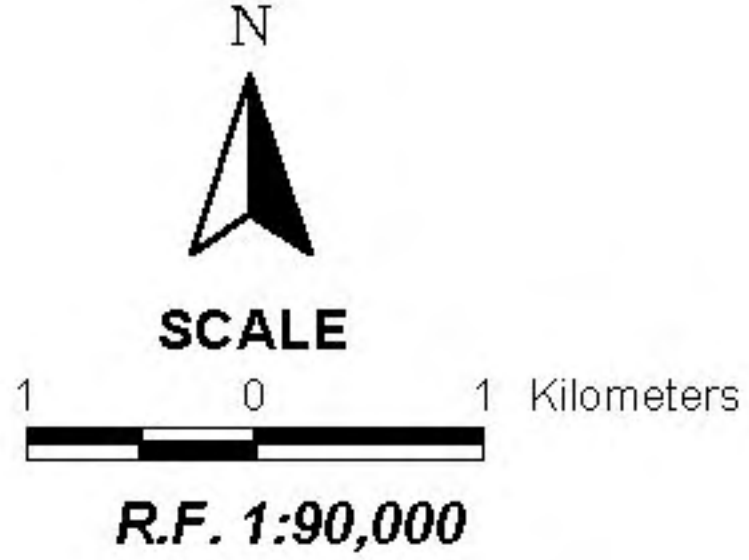
UPAZILA GOWAINGHAT

UPAZILA CHATAK

SYLHET SADAR UPAZILA

## LEGEND

- Administrative Boundary**
  - International Boundary
  - District Boundary
  - - - Upazila Boundary
  - - - Union Boundary
  - - - Municipal Boundary
- Administrative HQs**
  - District HQ
  - Upazila HQ
  - ▲ Union HQ
- Physical Infrastructures**
  - National Highways
  - Regional Highways
  - Zila Road
  - Upazila Road (Pucca)
  - Upazila Road (Katcha)
  - Union Road (Pucca)
  - Union Road (Katcha)
  - Village Road A (Pucca)
  - Village Road A (Katcha)
  - Village Road B (Pucca)
  - Village Road B (Katcha)
  - Paurashava Road
  - Railway Network
  - Embankment
  - Telecommunication line
  - Power Transmission Line
- Natural Features**
  - Wide River
  - Water Bodies
  - Sandy Area
  - Khal
  - Forest
  - Hill
- Socio-Economic Infrastructures**
  - Growth Centre
  - ▲ Small Hat/Bazar
  - Police Station
  - Upazila Health Complex
  - ⊕ Family welfare Centre
  - ☪ Community Clinic
  - ✉ Post Office
  - ⊙ College
  - ⊙ High School
  - ⊙ Primary School
  - ⊙ Madrasa
  - ⊙ Mosque
  - ⊙ Ashrayan/Abasan
  - ⊙ Temple



Compiled from : LGED Upazila Base Maps 1984-95, Landsat TM 1998,  
GPS Survey 1999 and Field Checking in November 2004.  
Projection : Lambert's Conformal Conic  
PREPARED BY : GIS UNIT  
LOCAL GOVERNMENT ENGINEERING DEPARTMENT

## BASIC INFORMATION OF ROAD

**DIVISION : SYLHET**

**DISTRICT : SYLHET**

ROAD CODE	ROAD NAME	CREST WIDTH (m)	TOTAL LENGTH (Km)	SURFACE TYPE-WISE BREAK-UP (Km)				STRUCTURE		EXISTING GAP	
				EARTHEN	FLEXIBLE PAVEMENT (BC)	BRICK PAVEMENT (WBM/HBB/BFS)	RIGID PAVEMENT (CC/RCC)	NUMBER	SPAN (m)	NUMBER	SPAN (m)
1	2	3	4	5	6	7	8	9	10	11	12

**UPAZILA : COMPANIGANJ**

**ROAD TYPE : UPAZILA ROAD**

691272002	Khagai(RHD) - Haidari Bazar GC - Tuakkul GC Road.(Companigonj Part)	7.32	4.47	0.00	2.47	2.00	0.00	6	72.00	1	40.00
691272003	Companigonj - Nizgaon GC - Chattak Road.	7.32	12.00	12.00	0.00	0.00	0.00	5	36.45	4	190.00
691272004	Bolagonj(RHD) - Doyarbazar - Vatrai - Haiderpar GC Road.(Companigonj Part.)	4.00	11.50	5.00	0.00	0.00	6.50	12	61.24	2	260.00
691272005	Upazilla H/Q - RHD-Katalbari-Paruabazar G.C. Road.	2.50	5.50	1.00	4.50	0.00	0.00	9	65.47	1	130.00
<b>UPAZILA ROAD TOTAL: 4 Nos. Road</b>			<b>33.47</b>	<b>18.00</b>	<b>6.97</b>	<b>2.00</b>	<b>6.50</b>	<b>32</b>	<b>235.16</b>	<b>8</b>	<b>620.00</b>

**ROAD TYPE : UNION ROAD**

691273001	Purbo Islampur UP (Ismailgonj Bazar) -Kolabari - Dayar Bazar Road.	3.10	3.80	3.80	0.00	0.00	0.00	7	21.45	0	0.00
691273003	Utma - Chatkanar bazar Road.	2.00	2.00	2.00	0.00	0.00	0.00	3	9.50	0	0.00
691273005	Porsim Islam pur UP Parua - Chanbari- Sarpin Road.	3.50	5.30	1.50	3.80	0.00	0.00	12	68.93	1	10.00
691273006	RHD -Dormitory - TTDC Road.	2.00	0.65	0.00	0.00	0.35	0.30	1	1.50	0	0.00
691273008	Parkul - Ishakalash UP Road.	2.50	3.00	3.00	0.00	0.00	0.00	2	25.00	2	110.00
691273009	Haidory bazar GC - Chatkona bazar Road.	1.50	15.80	15.80	0.00	0.00	0.00	3	21.50	4	200.00
691273010	Dhakkin Ronekhi UP - Ishakalash UP Road.	1.50	13.50	13.50	0.00	0.00	0.00	5	21.50	5	95.00
691273011	Uttar Ronekhi UP - Dupriarpar bazar Road.	1.82	3.80	3.80	0.00	0.00	0.00	0	0.00	4	43.00
691273012	Ishakalash UP - Chattak Upazilla H/Q Road.	1.50	7.50	7.50	0.00	0.00	0.00	3	4.47	3	210.00
691273013	R&HD - Parua Bazar-R&HD Road.	7.32	1.77	0.00	1.77	0.00	0.00	4	7.10	0	0.00
<b>UNION ROAD TOTAL: 10 Nos. Road</b>			<b>57.12</b>	<b>50.90</b>	<b>5.57</b>	<b>0.35</b>	<b>0.30</b>	<b>40</b>	<b>180.95</b>	<b>19</b>	<b>668.00</b>

**ROAD TYPE : VILLAGE ROAD-A**

691274001	Batertal Mosque - Sharpin Bazar Road.	3.00	3.81	3.81	0.00	0.00	0.00	3	4.50	1	50.00
691274002	Kalabari - Kalibari Road.	3.66	3.45	3.45	0.00	0.00	0.00	1	1.22	3	21.00
691274003	Bhatrai - Nagirargoan Road.	1.80	1.83	1.83	0.00	0.00	0.00	1	10.00	1	8.00
691274004	Lamnigoan - Putmara Bazar Road.	2.00	5.14	5.14	0.00	0.00	0.00	2	2.72	3	33.00
691274005	Lamadeskibazar - Fedargaon Road.	2.00	3.25	3.25	0.00	0.00	0.00	3	4.52	2	14.00
691274006	Tukerbazar - Nayagangerpar Road.	2.50	2.75	2.50	0.00	0.00	0.25	2	3.30	2	11.00
691274007	RHD - Dalairgaon- Putmara Road.	2.72	9.32	6.32	0.00	0.40	2.60	4	37.50	3	50.00
691274008	Tolly line - Shibnagor Road.	1.44	4.27	4.27	0.00	0.00	0.00	2	3.30	2	17.00
691274009	Choumuhani bazar - Shimultala Road.	1.50	2.76	2.76	0.00	0.00	0.00	1	1.50	2	0.00
691274010	Meghargoan - Gachghar Road.	3.66	3.45	3.45	0.00	0.00	0.00	1	20.00	3	28.00
691274011	Rajnagor nuton bazar - Shimultola Road.	2.50	4.85	4.85	0.00	0.00	0.00	2	3.30	4	71.00
691274012	RHD - Kanglahati Road.	3.00	2.38	0.69	0.00	0.00	1.69	1	3.00	1	80.00
691274013	RHD Purba Barni - Dakati Bari Goghra Khal Road.	2.00	3.00	3.00	0.00	0.00	0.00	5	19.12	0	0.00
691274014	West Barni - Bilajur-Kauglahati Road.	3.80	5.75	5.75	0.00	0.00	0.00	4	21.50	0	0.00
691274015	P.K. High School - Haidari Road.	2.50	3.62	3.62	0.00	0.00	0.00	6	18.00	1	40.00
691274016	Chowmuhani bazar - Lambakandi Road.	2.30	2.75	2.75	0.00	0.00	0.00	4	13.72	0	0.00
691274017	RHD - Chowmuhani bazar Road.	2.50	2.20	2.20	0.00	0.00	0.00	4	30.67	1	40.00
691274018	Thana H/Q - Toker Bazar Road.	3.00	3.18	2.88	0.00	0.30	0.00	0	0.00	3	260.00
691274019	Putmara - Durgapur Road.	1.00	4.83	4.83	0.00	0.00	0.00	2	3.30	3	23.00
691274020	Dayer bazar - Kalirag - Tolly line Road.	1.90	5.25	5.25	0.00	0.00	0.00	2	3.30	2	0.00
691274021	Baluchar - Kalibari Road.	1.50	2.84	2.84	0.00	0.00	0.00	1	3.00	2	18.00
691274022	Chanbari - Naryanpur Road.	1.50	3.00	3.00	0.00	0.00	0.00	2	3.30	2	10.00
691274024	P. Gram Dhakkin para - Khair Band Road.	1.80	2.25	2.25	0.00	0.00	0.00	2	3.30	1	0.00
691274025	Companigonj - Bilajur Road.	3.00	2.89	1.89	0.00	0.00	1.00	1	1.50	2	11.00
691274026	Dhalarmuck - Rajnagor bazar - Chandpur Road.	1.50	4.00	4.00	0.00	0.00	0.00	2	3.80	3	18.00
691274027	Dalarpar High school-Islamgonj bazar Road.	1.40	2.00	2.00	0.00	0.00	0.00	3	5.10	0	0.00
691274028	Notun Jibonpur Pri.School-Maticapa-Dalarpar High school Road	1.25	6.00	6.00	0.00	0.00	0.00	3	4.72	4	100.00

## BASIC INFORMATION OF ROAD

**DIVISION : SYLHET**

**DISTRICT : SYLHET**

ROAD CODE	ROAD NAME	CREST WIDTH (m)	TOTAL LENGTH (Km)	SURFACE TYPE-WISE BREAK-UP (Km)				STRUCTURE		EXISTING GAP		
				EARTHEN	FLEXIBLE PAVEMENT (BC)	BRICK PAVEMENT (WBM/HBB/BFS)	RIGID PAVEMENT (CC/RCC)	NUMBER	SPAN (m)	NUMBER	SPAN (m)	
1	2	3	4	5	6	7	8	9	10	11	12	
691274029	Vatri - Tollyer muck - Shibnagor -Notun Jibonpur Pri.Schoo Road.	1.50	3.50	3.50	0.00	0.00	0.00	2	3.02	2	25.00	
691274030	Shemultola noagoan Pri.school-Khairgoan Pri.school - Chandpur Road.	1.60	7.00	7.00	0.00	0.00	0.00	2	3.30	6	98.00	
691274031	Notun Jibonpur Pri.Schoo-Radanagor-Islamgonj baza Road.	1.00	8.00	8.00	0.00	0.00	0.00	0	0.00	10	125.00	
691274032	RHD - Companigonj gram - Buridohar Road.	3.00	4.20	3.11	0.00	0.00	1.09	2	82.00	3	20.00	
691274033	Gourinagar - Haidari bazar Road.	2.00	2.43	2.43	0.00	0.00	0.00	1	2.00	2	17.00	
691274034	Bolagonj Bazar -Parua Madracha road.	3.05	0.75	0.00	0.75	0.00	0.00	1	3.00	0	0.00	
691274035	Bagjour - Koalpara - Zogairgaon Road	3.00	10.00	10.00	0.00	0.00	0.00	0	0.00	0	0.00	
691274036	RHD - Tokergaon - Dhali River Road	2.00	2.36	2.36	0.00	0.00	0.00	0	0.00	0	0.00	
691274037	RHD - Khagail Madrasha Road.	2.00	1.75	1.75	0.00	0.00	0.00	1	6.00	1	3.00	
<b>VILLAGE ROAD-A TOTAL: 36 Nos. Road</b>				140.81	132.73	0.75	0.70	6.63	73	328.51	75	1191.00
<b><u>ROAD TYPE : VILLAGE ROAD-B</u></b>												
691275001	Trolly line - Shibnagar Road.	1.44	4.27	4.27	0.00	0.00	0.00	2	2.72	3	0.00	
691275003	Bodikona - Ghoramara Road.	2.00	1.10	1.10	0.00	0.00	0.00	1	1.60	2	9.00	
691275004	Rajnagar - Dhalarmur Road.	2.00	1.60	1.60	0.00	0.00	0.00	0	0.00	3	13.00	
691275006	Chatibahar - Purbapara Road.	2.00	0.45	0.45	0.00	0.00	0.00	1	1.50	1	5.00	
691275007	Chatibahar - Paschim para Road.	2.00	0.35	0.35	0.00	0.00	0.00	0	0.00	1	5.00	
691275009	Dhalairgaon Pucca Mosque west Road.	2.00	2.24	2.24	0.00	0.00	0.00	2	2.97	2	11.00	
691275010	Dhalairgaon - Maizpara Road.	2.00	0.35	0.35	0.00	0.00	0.00	0	0.00	1	1.85	
691275011	Dhalairgaon - Purbopara Road.	2.00	1.86	1.86	0.00	0.00	0.00	1	1.80	2	15.00	
691275012	Putamara - Durgapur Road.	3.00	4.83	4.83	0.00	0.00	0.00	1	6.00	3	20.00	
691275013	Pernasagram - Murarbari Furarpar Road.	2.00	2.25	2.25	0.00	0.00	0.00	2	4.72	1	10.00	
691275015	RHD - Telekhale School Road.	1.50	0.51	0.51	0.00	0.00	0.00	1	10.00	0	0.00	
691275017	Bholagonj - Sanbari - Naraynpur(Baboul nagor) road.	1.50	2.00	2.00	0.00	0.00	0.00	0	0.00	3	40.00	
691275019	Bodikona - Ghoramara Road.	2.00	1.10	1.10	0.00	0.00	0.00	0	0.00	2	13.00	
691275020	RHD - Islampur Road.	1.50	1.20	1.20	0.00	0.00	0.00	2	3.60	1	10.00	
691275021	RHD -- Lechukhali -- Katalbari Road.	1.50	2.00	2.00	0.00	0.00	0.00	0	0.00	2	50.00	
691275022	Madha para - Dolairgoan bazar Road.	2.00	1.12	1.12	0.00	0.00	0.00	2	10.00	0	0.00	
691275023	RHD - Thelekhale village - Dhalir river Road.	2.00	1.12	1.12	0.00	0.00	0.00	2	11.22	1	5.00	
691275024	Purbo P. Gram - Kowkhali Road.	1.00	1.50	1.50	0.00	0.00	0.00	1	1.60	1	8.00	
691275025	P.Gram - Nomo para Road.	1.75	0.75	0.75	0.00	0.00	0.00	1	1.80	1	6.00	
691275026	Parua road - Shikender Haji house Road.	1.25	0.60	0.60	0.00	0.00	0.00	0	0.00	1	5.00	
691275027	Tuker bazar - Lal meiha house Road.	2.00	1.00	1.00	0.00	0.00	0.00	0	0.00	2	10.00	
691275028	RHD Khalake master house - Islampur non Govt.Pri.School Road.	2.00	1.00	1.00	0.00	0.00	0.00	0	0.00	2	12.00	
691275029	Parkul - Shibpur road.	1.50	4.50	4.50	0.00	0.00	0.00	0	0.00	3	310.00	
691275030	Chatibohor - Companigonj - Nezgoan road.	1.50	1.00	1.00	0.00	0.00	0.00	0	0.00	0	0.00	
691275031	Katalbari - Shemultole Asrayen Project road.	2.00	3.50	3.50	0.00	0.00	0.00	0	0.00	3	30.00	
<b>VILLAGE ROAD-B TOTAL: 25 Nos. Road</b>				42.20	42.20	0.00	0.00	0.00	19	59.53	41	588.85
<b>COMPANIGANJ UPAZILA TOTAL: 75 Nos. Road</b>				273.60	243.83	13.29	3.05	13.43	164	804.15	143	3067.85