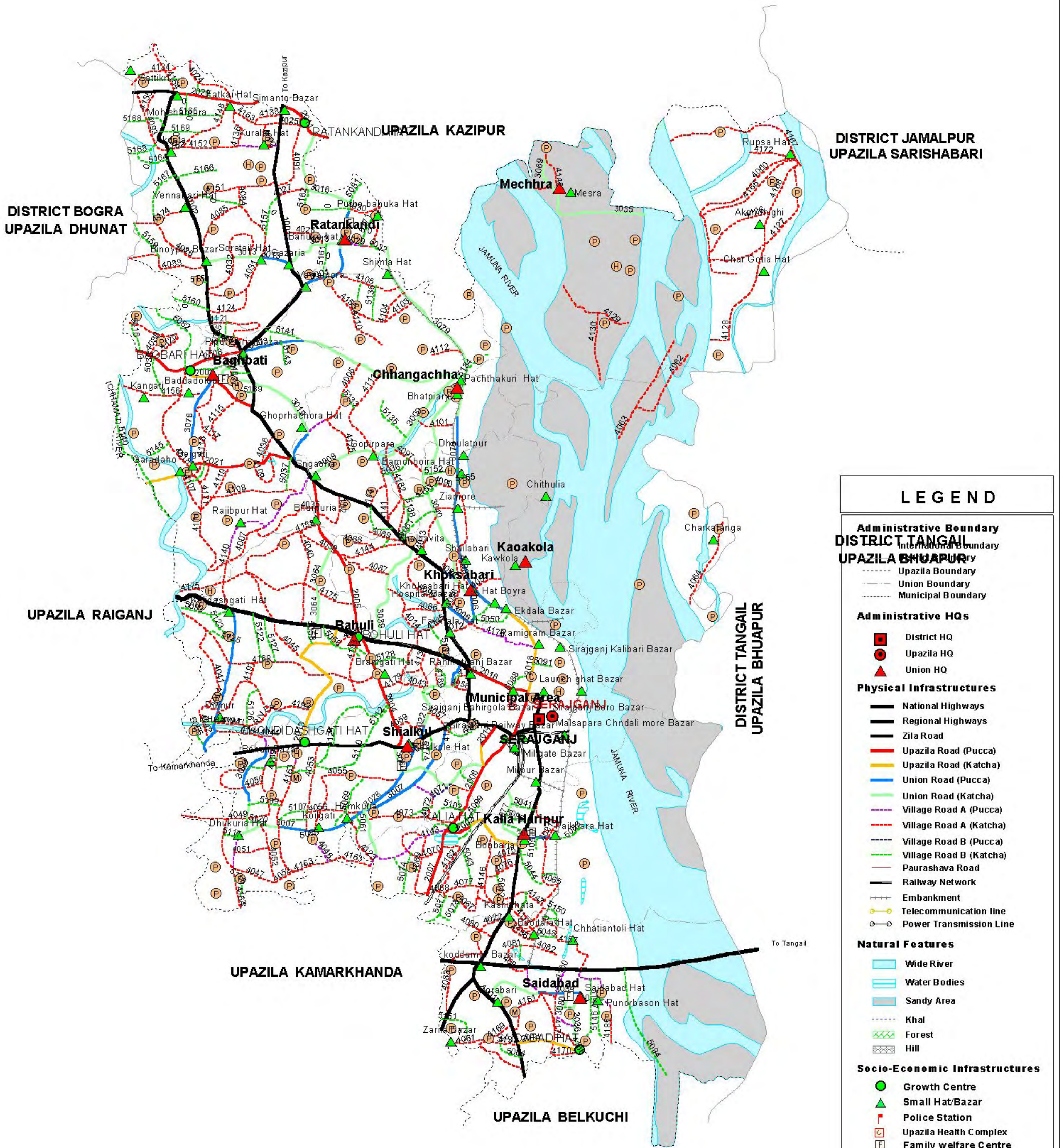
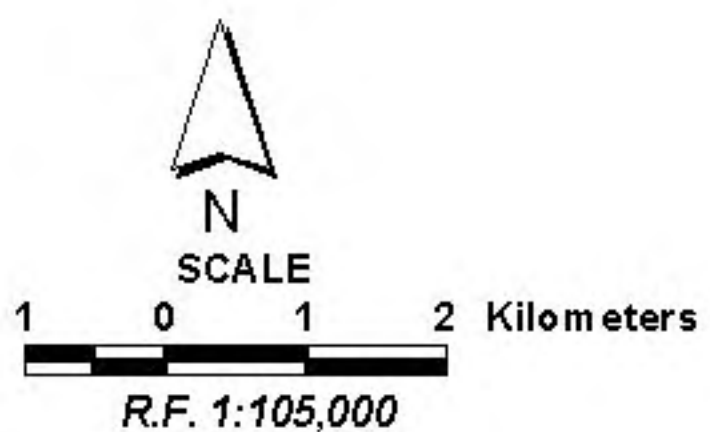


ROAD MAP SIRAJGANJ SADAR UPAZILA SIRAJGANJ DISTRICT



LEGEND

- Administrative Boundary**
 - International Boundary
 - Upazila Boundary
 - Union Boundary
 - Municipal Boundary
- Administrative HQs**
 - District HQ
 - Upazila HQ
 - Union HQ
- Physical Infrastructures**
 - National Highways
 - Regional Highways
 - Zila Road
 - Upazila Road (Pucca)
 - Upazila Road (Katcha)
 - Union Road (Pucca)
 - Union Road (Katcha)
 - Village Road A (Pucca)
 - Village Road A (Katcha)
 - Village Road B (Pucca)
 - Village Road B (Katcha)
 - Paurashava Road
 - Railway Network
 - Embankment
 - Telecommunication line
 - Power Transmission Line
- Natural Features**
 - Wide River
 - Water Bodies
 - Sandy Area
 - Khal
 - Forest
 - Hill
- Socio-Economic Infrastructures**
 - Growth Centre
 - Small Hat/Bazar
 - Police Station
 - Upazila Health Complex
 - Family welfare Centre
 - Community Clinic
 - Post Office
 - College
 - High School
 - Primary School
 - Madrassa
 - Mosque
 - Ashrayan/Abasan
 - Temple



Compiled from : LGED Upazila Base Maps 1994-95, Landsat TM 1998,
GPS Survey 1999 and Field Checking in November 2004.
Projection : Lambert's Conformal Conic
PREPARED BY : GIS UNIT
LOCAL GOVERNMENT ENGINEERING DEPARTMENT

BASIC INFORMATION OF ROAD

DIVISION : RAJSHAHI

DISTRICT : SERAJGANJ

ROAD CODE	ROAD NAME	CREST WIDTH (m)	TOTAL LENGTH (Km)	SURFACE TYPE-WISE BREAK-UP (Km)				STRUCTURE		EXISTING GAP	
				EARTHEN	FLEXIBLE PAVEMENT (BC)	BRICK PAVEMENT (WBM/HBB/ BFS)	RIGID PAVEMENT (CC/RCC)	NUMBER	SPAN (m)	NUMBER	SPAN (m)
1	2	3	4	5	6	7	8	9	10	11	12

UPAZILA : SERAJGANJ-S

ROAD TYPE : UPAZILA ROAD

188782001	Ghorachara More DR - Bagbati GC	5.00	2.60	0.77	1.83	0.00	0.00	6	25.35	0	0.00
188782002	Bonbaria DR- Kandapara GC	7.32	2.61	1.81	0.60	0.20	0.00	5	23.80	0	0.00
188782004	Shialkole DR - Bohuli GC	6.00	3.36	2.36	1.00	0.00	0.00	3	132.00	0	0.00
188782005	Chongacha DR - Bohuli GC	5.50	4.52	2.02	2.50	0.00	0.00	7	33.55	0	0.00
188782006	Raipur more(District HQ) - Kandapara GC	4.00	2.25	0.00	2.25	0.00	0.00	0	0.00	0	0.00
188782007	Kandapara GC - Jamuna Approach (NHW) (UZR #265)	4.90	2.15	0.00	2.15	0.00	0.00	1	3.05	0	0.00
188782008	Pipulbaria - Dhangora Rd.via Bagbati GC (UZR #267)	6.00	3.26	0.00	3.26	0.00	0.00	4	53.16	0	0.00
188782011	Simantobazar DR - Banglabazar Rd.via Ratankandi GC	6.00	3.40	0.00	3.40	0.00	0.00	3	80.00	0	0.00
188782013	Chandidasgati DR - Bahuli GC	2.00	4.60	4.60	0.00	0.00	0.00	7	24.20	4	139.00
188782014	Pancha sarutia DR - Randhunibari GC	2.34	2.25	2.25	0.00	0.00	0.00	1	5.00	8	58.00
188782016	Bahirgola rail line-Rahmatganj DR (UZR #274)	7.32	1.16	0.00	1.16	0.00	0.00	0	0.00	0	0.00
188782017	Sirajganj RHD office-Kandapara sadar Jaikhana road (UZR #275)	7.30	1.50	1.00	0.50	0.00	0.00	2	1.20	1	5.00
188782018	Railway bazar(District HQ) - Kawakola U.P. (UZR #278)	4.00	3.20	2.24	0.96	0.00	0.00	2	65.00	0	0.00
188782020	Mohisamura - Simantobazar DR via Gandail GC(Kazipur)	6.00	2.50	0.00	2.50	0.00	0.00	4	33.00	0	0.00
188782021	Fulkochoa DR - Pangasi GC via Bezgati hat	3.05	3.78	0.50	3.28	0.00	0.00	10	27.00	1	200.00
UPAZILA ROAD TOTAL: 15 Nos. Road			43.14	17.55	25.39	0.20	0.00	55	506.31	14	402.00

ROAD TYPE : UNION ROAD

188783001	Vewamara DR - Ratankandi U.P	3.66	2.32	0.00	2.32	0.00	0.00	2	33.05	0	0.00
188783003	Pipulbaria DR - Chongacha UP	2.50	5.40	3.12	2.28	0.00	0.00	14	35.00	1	40.00
188783004	Bahuti DR(Bhadroghat UP) - Alompur hat	3.00	4.80	0.15	4.65	0.00	0.00	7	107.50	0	0.00
188783006	Fakirtala DR - Khokshabari U.P	4.00	1.65	0.34	1.31	0.00	0.00	2	16.00	0	0.00
188783007	Shialkole (UP)Poultry Farm - Dhukuria hat	4.88	6.18	0.85	5.33	0.00	0.00	21	83.73	0	0.00
188783008	Banbaria (Kaliaharipur UP) DR - Paikpara bazar	4.00	1.19	0.00	1.19	0.00	0.00	2	5.17	0	0.00
188783009	Chongacha hat(DR)- Chongacha UP	3.00	5.10	4.70	0.00	0.40	0.00	12	58.40	6	16.20
188783013	Ratankandi U.P - Binoypur Bazar via Gazaria hat	2.20	4.20	3.00	1.20	0.00	0.00	10	64.14	3	20.50
188783016	Ratankandi U.P - Ratankandi hat	2.00	4.84	4.84	0.00	0.00	0.00	2	39.30	12	66.80
188783019	Fulkochoa DR(Chongacha hat) - Bagbati U.P	3.10	3.90	2.70	1.20	0.00	0.00	9	25.98	2	2.70
188783021	Khokshabari (Hospital Bazar) DR - Khokshabari U.P Office	3.10	1.10	0.52	0.58	0.00	0.00	2	13.00	0	0.00
188783022	Sealkole U.P - Rahamatgonj Bazar	2.50	3.98	2.44	1.42	0.12	0.00	7	19.20	2	3.30
188783028	Shialkole U.P -Paikoshha bazar	2.25	3.00	1.05	1.95	0.00	0.00	3	9.50	4	7.10
188783029	Bahuti(Shimultala) DR (Bhadroghat UP) - Dukuria hat	3.00	2.65	0.00	2.65	0.00	0.00	7	17.90	0	0.00
188783034	Porabari hat - Saidabad U.P	3.00	3.00	2.35	0.65	0.00	0.00	6	18.55	2	33.50
188783035	Mesra U.P - Rupsa ghat Bazar	2.00	3.00	3.00	0.00	0.00	0.00	0	0.00	3	40.00
188783036	Saidabad U.P - Randhunibari hat	3.00	1.60	1.60	0.00	0.00	0.00	0	0.00	2	15.50
188783039	Saluavita hat - Bohuli UP	2.10	3.21	3.21	0.00	0.00	0.00	2	7.90	12	32.10
188783040	Khokshabari UP - Chongacha UP	2.50	6.00	6.00	0.00	0.00	0.00	3	11.40	14	40.80
188783060	Kandapara GC-Sealkole UP road.	3.75	4.00	3.30	0.00	0.70	0.00	1	2.50	4	15.50
188783063	Bagbati U.P office - Pipulbaria bazar	2.50	1.97	1.97	0.00	0.00	0.00	1	0.90	1	2.50
188783064	Khaga (Bhurhuria hat) - Bohuli UP	3.00	2.66	2.66	0.00	0.00	0.00	1	9.00	6	34.50
188783069	Mesra U.P office - Mesra hat	2.20	0.50	0.50	0.00	0.00	0.00	0	0.00	2	8.50
188783077	Raipur Rail St Bazar. - Banbaria hat (Kaliaharipur UP)	2.20	1.57	1.57	0.00	0.00	0.00	1	0.90	5	17.60
188783078	Bagbati UP office - Bezgati hat	2.36	2.50	0.00	2.50	0.00	0.00	1	2.00	1	2.50
188783079	Sirajganj Dist . H/Q- songacha UP Road.	4.00	10.00	3.00	7.00	0.00	0.00	0	0.00	0	0.00
188783080	Saydabad U.P - R&H via H/O Mahiruddin	2.50	0.50	0.50	0.00	0.00	0.00	0	0.00	1	12.00
UNION ROAD TOTAL: 27 Nos. Road			90.82	53.37	36.23	1.22	0.00	116	581.02	83	411.60

BASIC INFORMATION OF ROAD

DIVISION : RAJSHAHI

DISTRICT : SERAJGANJ

ROAD CODE	ROAD NAME	CREST WIDTH (m)	TOTAL LENGTH (Km)	SURFACE TYPE-WISE BREAK-UP (Km)				STRUCTURE		EXISTING GAP	
				EARTHEN	FLEXIBLE PAVEMENT (BC)	BRICK PAVEMENT (WBM/HBB/BFS)	RIGID PAVEMENT (CC/RCC)	NUMBER	SPAN (m)	NUMBER	SPAN (m)
1	2	3	4	5	6	7	8	9	10	11	12

ROAD TYPE : VILLAGE ROAD-A

188784005	Ghorachara - Aminpur	2.50	2.20	1.68	0.52	0.00	0.00	4	14.00	0	0.00
188784007	Rajapur - Char Alampur	2.00	2.49	2.49	0.00	0.00	0.00	0	0.00	5	20.00
188784012	Nalichapara DR - Khoksha Bari	1.52	0.85	0.85	0.00	0.00	0.00	0	0.00	3	12.00
188784013	Khokshabari - Pachil hat boira	2.00	1.25	1.25	0.00	0.00	0.00	0	0.00	3	8.50
188784014	Chandrakona - Brahmangati	2.40	1.65	1.65	0.00	0.00	0.00	1	90.00	2	7.00
188784021	Digholkandi - Ramganti	2.10	2.50	2.50	0.00	0.00	0.00	1	4.57	0	0.00
188784022	Belkuchi - Konaganti	2.90	2.30	2.30	0.00	0.00	0.00	2	7.00	0	0.00
188784023	Baro sarutia WDB Embankment -Randhunibari road	4.01	0.82	0.44	0.39	0.00	0.00	2	10.80	0	0.00
188784024	Fatkai hat - Kalikapur hat	2.00	1.98	1.98	0.00	0.00	0.00	0	0.00	7	30.00
188784025	Kuralia DR - Ratankandi hat	3.00	0.45	0.45	0.00	0.00	0.00	0	0.00	2	6.50
188784026	Akboyra - Binaypur school Rd.	2.00	2.30	2.30	0.00	0.00	0.00	0	0.00	5	22.00
188784027	Chilgacha DR - Isamoti river	2.10	0.68	0.68	0.00	0.00	0.00	0	0.00	3	10.90
188784028	Gozaria DR - Gozaria Graveyard	2.50	1.30	1.30	0.00	0.00	0.00	3	17.50	2	3.60
188784029	Ratankandi U.P office(Bahuka) - Purba bahuka hat	2.00	1.90	1.32	0.58	0.00	0.00	2	1.50	0	0.00
188784030	Purba bahuka - Paschim bahuka mosque	2.10	1.75	1.75	0.00	0.00	0.00	1	3.50	2	5.00
188784031	Sharatol GPS - Khamargati	2.00	2.30	2.30	0.00	0.00	0.00	4	41.80	3	4.50
188784032	Khamargati DR - Kholabaria Rd.	2.00	2.13	2.13	0.00	0.00	0.00	0	0.00	8	40.90
188784033	Binoypur GPS - Horinarayanpur Rd.	3.00	3.05	3.05	0.00	0.00	0.00	1	15.00	7	23.50
188784034	Horina bazar - Pipulbaria dhangora UZR	2.50	0.75	0.75	0.00	0.00	0.00	0	0.00	2	2.40
188784035	Songasa bohuli UZR - Rajibpur	2.00	1.80	1.80	0.00	0.00	0.00	1	0.50	6	17.40
188784036	Fulcocha bejgati pucca Rd. - Ghorachora DR	2.00	0.80	0.80	0.00	0.00	0.00	2	3.60	0	0.00
188784037	Bagbati college - Pipulbaria dhangora UZR	2.00	0.51	0.51	0.00	0.00	0.00	0	0.00	1	0.90
188784038	Brommogacha ferryghat - Hasna UZR	2.50	1.69	1.69	0.00	0.00	0.00	0	0.00	4	7.10
188784039	Khaga Pry. School - Khaga UZR	2.50	0.61	0.61	0.00	0.00	0.00	0	0.00	4	8.00
188784040	Khaga Govt. Pry. School - Alokdia UZR	2.00	3.30	3.30	0.00	0.00	0.00	0	0.00	8	46.50
188784041	Vazandasgai-Dumuricha	3.00	1.79	1.62	0.18	0.00	0.00	0	0.00	4	12.90
188784042	Bilgozaria - Dumuricha rd	2.10	1.33	1.33	0.00	0.00	0.00	0	0.00	5	137.40
188784043	Fulbaria - Barabari Rd.	3.00	0.94	0.91	0.00	0.03	0.00	0	0.00	1	60.00
188784044	Bohuti DR Transformar - Zoalbhanga Rd.	2.00	0.80	0.80	0.00	0.00	0.00	0	0.00	0	0.00
188784045	Rajapur - Bagdumur UZR	2.00	1.25	1.25	0.00	0.00	0.00	0	0.00	0	0.00
188784046	Bahuli Uttarpara - Bahuli hat	2.00	0.52	0.52	0.00	0.00	0.00	0	0.00	0	0.00
188784047	Dhukuria Napitpara more - jamua Govt. Pry. School	3.00	2.26	2.26	0.00	0.00	0.00	0	0.00	0	0.00
188784048	Koilgati GPS - Paikosha hat	2.90	1.55	0.83	0.72	0.00	0.00	2	45.00	0	0.00
188784049	Bahuti DR - Bahuti Bhadrghat Rd.	3.00	1.70	1.70	0.00	0.00	0.00	0	0.00	0	0.00
188784050	Bahuti H/O Mizan - Bahuti Dhukuria Rd.	3.00	1.63	1.63	0.00	0.00	0.00	0	0.00	0	0.00
188784051	Paschimkonagati H/O Siddque - CARE Rd.	3.10	0.68	0.68	0.00	0.00	0.00	0	0.00	0	0.00
188784052	Jamua CARE bridge - Mollikpara Rd.	2.50	1.98	1.98	0.00	0.00	0.00	0	0.00	0	0.00
188784053	Chandidasgati baily bridge - Koilgati CARE bridge	2.00	3.00	3.00	0.00	0.00	0.00	0	0.00	0	0.00
188784054	Khoksabari pucca Emb. - Gonergati karigor para	2.50	0.60	0.60	0.00	0.00	0.00	0	0.00	0	0.00
188784055	Hamkuria shimul tree - Koelgati CARE Rd.	2.50	3.55	3.55	0.00	0.00	0.00	2	11.30	0	0.00
188784056	Barahamkuria pucca Rd. - Rajakhar char	3.00	1.20	1.20	0.00	0.00	0.00	2	20.60	1	3.50
188784057	Sealkole poultry firm - Roghunathpur Rd.	2.50	0.64	0.64	0.00	0.00	0.00	0	0.00	0	0.00
188784058	Vashani Rd. - Sealkole rahmatgani Rd.	2.50	1.23	0.74	0.00	0.00	0.49	2	5.90	0	0.00
188784059	Roghunathpur - Bohuli UZR	2.50	0.93	0.85	0.08	0.00	0.00	0	0.00	1	30.00
188784060	Aknadighi clab - Neogibari	2.00	3.05	3.05	0.00	0.00	0.00	0	0.00	0	0.00
188784061	Sarutia DR - Kamarkhanda border via Jarila	3.00	2.70	2.70	0.00	0.00	0.00	0	0.00	0	0.00
188784062	Shayasikha ferry ghat - Moheskangla Rd.	2.00	2.25	2.25	0.00	0.00	0.00	0	0.00	0	0.00
188784063	Haldia ferry ghat - Khudra katenga	2.00	3.25	3.25	0.00	0.00	0.00	0	0.00	0	0.00
188784064	Khudra katenga - Shingabari haldia rd.	2.00	2.50	2.50	0.00	0.00	0.00	0	0.00	0	0.00
188784065	Banbaria Eidgah - More gramm Wapda	2.50	1.73	1.15	0.00	0.58	0.00	1	2.50	0	0.00
188784066	Bonbaria - WAPDA	2.00	0.98	0.98	0.00	0.00	0.00	0	0.00	0	0.00
188784067	Mendakola kashiahata - Chuniahati PS	2.50	0.70	0.70	0.00	0.00	0.00	1	4.50	0	0.00
188784068	Kaliahoripur FRB - Kaliahoripur rail St.	3.00	0.39	0.39	0.00	0.00	0.00	1	0.90	0	0.00
188784069	Kalia UZR - Rajabnagar (Kamarkhanda border)	3.00	2.29	2.29	0.00	0.00	0.00	1	4.70	0	0.00
188784070	Kalia jumuna UZR - Rajabnagar Rd.	2.50	2.15	2.15	0.00	0.00	0.00	0	0.00	0	0.00
188784071	Charkallani Rd. - Kandapara UZR	2.90	0.40	0.00	0.40	0.00	0.00	0	0.00	0	0.00

BASIC INFORMATION OF ROAD

DIVISION : RAJSHAHI

DISTRICT : SERAJGANJ

ROAD CODE	ROAD NAME	CREST WIDTH (m)	TOTAL LENGTH (Km)	SURFACE TYPE-WISE BREAK-UP (Km)				STRUCTURE		EXISTING GAP	
				EARTHEN	FLEXIBLE PAVEMENT (BC)	BRICK PAVEMENT (WBM/HBB/BFS)	RIGID PAVEMENT (CC/RCC)	NUMBER	SPAN (m)	NUMBER	SPAN (m)
1	2	3	4	5	6	7	8	9	10	11	12
188784072	Dear kalia Care Rd. - Kandapara hat	2.50	2.19	1.43	0.76	0.00	0.00	1	2.00	0	0.00
188784073	Kandapara hat - Sharotia Rd.	2.50	2.60	2.60	0.00	0.00	0.00	2	12.44	2	14.00
188784074	Char Ban Baria - Ban Baria DR	3.00	0.20	0.20	0.00	0.00	0.00	0	0.00	0	0.00
188784075	Barakandi DR - Barakandi Moulovipara rd.	2.10	0.84	0.84	0.00	0.00	0.00	0	0.00	0	0.00
188784076	Barakandi DR - Moulovipara Rd.	2.00	0.74	0.74	0.00	0.00	0.00	1	3.50	0	0.00
188784077	Kazipara bridge - Kaliahoripur rail St.	2.50	1.81	1.81	0.00	0.00	0.00	0	0.00	0	0.00
188784078	Kazipara bridge - Tetulia Rd.	2.00	1.05	1.05	0.00	0.00	0.00	0	0.00	0	0.00
188784079	Kadai mosque - WAPDA Embank. Rd.	2.50	1.00	1.00	0.00	0.00	0.00	1	4.57	0	0.00
188784080	Konagathi DR - Chakuli Rd.	2.00	0.55	0.55	0.00	0.00	0.00	0	0.00	0	0.00
188784081	Mulibari WAPDA Emb. - Jamuna Approach	2.50	1.60	1.40	0.20	0.00	0.00	0	0.00	0	0.00
188784082	Mulibari WAPDA Emb. - Dukhiabari Approach	2.00	1.60	1.41	0.19	0.00	0.00	1	0.90	0	0.00
188784083	Sadanandapur DR - Kamarkhanda Rd.	2.50	1.78	1.78	0.00	0.00	0.00	0	0.00	0	0.00
188784084	Gobindapotal UNR - Chilgacha DR	2.00	2.44	2.44	0.00	0.00	0.00	0	0.00	0	0.00
188784085	Sharatail School - Porabari Rd.	2.00	1.15	1.15	0.00	0.00	0.00	1	3.50	0	0.00
188784086	Chandrakona fakirtola bus stand Rd.	2.50	1.06	1.06	0.00	0.00	0.00	0	0.00	0	0.00
188784087	Saluavita bohuli Rd. - Char brammangati Rd.	2.90	1.75	1.75	0.00	0.00	0.00	3	6.20	0	0.00
188784088	Saluavita B/Gati Rd. - Char Brammangati Rd.	2.00	0.31	0.31	0.00	0.00	0.00	0	0.00	0	0.00
188784089	Saluavita madrasa - Kazipur DR.	2.50	0.56	0.56	0.00	0.00	0.00	0	0.00	0	0.00
188784090	Dearpachil - WAPDA Rd.	3.00	0.70	0.70	0.00	0.00	0.00	0	0.00	0	0.00
188784091	Chilgasa Rd. - Ratankandihat via Sahabanu	3.00	0.80	0.80	0.00	0.00	0.00	0	0.00	0	0.00
188784092	Kuralia GPS - Fatkaihat Rd.	2.50	1.10	1.10	0.00	0.00	0.00	0	0.00	0	0.00
188784093	Mohisamura - Ekdala Rd.	6.00	2.09	2.09	0.00	0.00	0.00	1	2.70	0	0.00
188784094	Char khoksabari DR - Fakirtola busstand	2.00	1.83	1.83	0.00	0.00	0.00	0	0.00	0	0.00
188784095	Sahangasa bus stand - Tukra sonagasa Rd.	2.10	0.75	0.75	0.00	0.00	0.00	1	0.90	0	0.00
188784096	Sailabari school - Sailabari WAPDA via Chairman's house	2.10	1.44	1.44	0.00	0.00	0.00	2	4.40	0	0.00
188784097	Dearpachil GPS - Sonagasa madrasa more	3.00	1.70	1.70	0.00	0.00	0.00	0	0.00	0	0.00
188784098	Nowda Sailabari pucca Emb. - Hat baria H.School	2.50	0.45	0.45	0.00	0.00	0.00	0	0.00	0	0.00
188784099	Khoksabari U.P office - Doulotpur Emb. Rd.	3.00	1.77	1.77	0.00	0.00	0.00	1	3.50	0	0.00
188784100	Puraton Fulbari - Sayadhangora vasani bylane	2.10	0.57	0.57	0.00	0.00	0.00	0	0.00	0	0.00
188784101	Potal - Vatpiary Rd.	2.10	0.94	0.94	0.00	0.00	0.00	1	0.90	0	0.00
188784102	Bhurbhuria DR - Bohuli pucca Rd.	2.50	1.71	1.71	0.00	0.00	0.00	2	4.50	0	0.00
188784103	Balighugri GPS - Shymla college WAPDA	2.00	0.86	0.86	0.00	0.00	0.00	0	0.00	0	0.00
188784104	Afania WAPDA Emb. - Balighugri GPS	2.10	0.95	0.95	0.00	0.00	0.00	0	0.00	0	0.00
188784105	Etali bridge - Pershymla WAPDA Emb.	2.50	1.60	1.60	0.00	0.00	0.00	0	0.00	0	0.00
188784106	Fulkocho garadah hat - Rangilagati Rd.	2.50	1.52	1.52	0.00	0.00	0.00	0	0.00	0	0.00
188784107	Fulkocho garadah hat - Nandina Rd.	2.50	0.80	0.80	0.00	0.00	0.00	0	0.00	0	0.00
188784108	Chakfulkocho club - Nandina via rangilagati	2.50	1.49	1.49	0.00	0.00	0.00	1	0.90	0	0.00
188784109	Dhanirdah - Fulkocho Rd.	2.10	0.95	0.95	0.00	0.00	0.00	0	0.00	0	0.00
188784110	Char balighugri esamoti - Balighugri R/1 Rd.	2.20	1.86	1.86	0.00	0.00	0.00	0	0.00	0	0.00
188784111	Masuakandi R-1 Rd. - Gupipara bazar Rd.	1.50	3.00	3.00	0.00	0.00	0.00	0	0.00	0	0.00
188784112	Pachthakuri WDB Emb. - H/O Kuddus via PS	2.00	0.50	0.50	0.00	0.00	0.00	0	0.00	0	0.00
188784113	Gupirpara bazar - Songasa foot bridge	3.00	0.30	0.30	0.00	0.00	0.00	0	0.00	0	0.00
188784114	Dakatiabari R&H - H/O Korban	2.50	0.55	0.55	0.00	0.00	0.00	0	0.00	0	0.00
188784115	Paniabari Rgd. Pry. school - Kishamot FRB	2.10	1.45	1.45	0.00	0.00	0.00	0	0.00	0	0.00
188784116	Khoragati - Beigati bazar RD.	2.50	0.92	0.92	0.00	0.00	0.00	0	0.00	0	0.00
188784117	Bagbati FRB - Paniabari RD.	3.00	1.79	1.79	0.00	0.00	0.00	0	0.00	0	0.00
188784118	Bagbati GC - Garadah ferry ghat via Kangati	2.50	3.60	3.60	0.00	0.00	0.00	0	0.00	0	0.00
188784119	Fulkocho pucca Rd. - Nandina G.yeard esamoti	2.00	1.80	1.80	0.00	0.00	0.00	0	0.00	0	0.00
188784120	Hasna GPS - Hasna CARE Rd.	2.50	1.40	1.40	0.00	0.00	0.00	0	0.00	0	0.00
188784121	Sahid Monsur Ali Rd. - Pipulbaria bazar	2.50	2.44	2.44	0.00	0.00	0.00	0	0.00	0	0.00
188784123	Sibnathpur CARE Rd. - Paikosa via saldair	2.00	1.28	1.28	0.00	0.00	0.00	0	0.00	0	0.00
188784124	Munsur Ali R&H - Sympur Rd.	2.50	1.25	1.25	0.00	0.00	0.00	0	0.00	0	0.00
188784125	Gupirpara - Joynagar via Char kata	2.50	2.25	2.25	0.00	0.00	0.00	0	0.00	0	0.00
188784126	Teghori club - Aknadeghi ferry ghat	2.50	1.20	1.20	0.00	0.00	0.00	0	0.00	0	0.00
188784127	Rupsa H/O Azhar ali - Teghori GPS	2.50	3.00	3.00	0.00	0.00	0.00	0	0.00	0	0.00
188784128	Gotia H.School - H/O Joinal via mosque	2.50	3.00	3.00	0.00	0.00	0.00	0	0.00	0	0.00
188784129	Sachalia school - H/O Farid	2.50	1.00	1.00	0.00	0.00	0.00	0	0.00	0	0.00

BASIC INFORMATION OF ROAD

DIVISION : RAJSHAHI

DISTRICT : SERAJGANJ

ROAD CODE	ROAD NAME	CREST WIDTH (m)	TOTAL LENGTH (Km)	SURFACE TYPE-WISE BREAKE-UP (Km)				STRUCTURE		EXISTING GAP	
				EARTHEN	FLEXIBLE PAVEMENT (BC)	BRICK PAVEMENT (WBM/HBB/ BFS)	RIGID PAVEMENT (CC/RCC)	NUMBER	SPAN (m)	NUMBER	SPAN (m)
1	2	3	4	5	6	7	8	9	10	11	12
188784130	Sachalia Sc-Schalia ferryghat via Changonj	2.50	2.50	2.50	0.00	0.00	0.00	0	0.00	0	0.00
188784131	Telkupi old Bogra - Daibhanga river ghat	3.00	1.06	1.06	0.00	0.00	0.00	0	0.00	0	0.00
188784132	Telkupi old Bogra karitree - Fulbari Rd.	3.00	1.60	1.60	0.00	0.00	0.00	0	0.00	0	0.00
188784133	Simantabazar R&H - Kuralia uttarpara mosque	2.10	0.81	0.81	0.00	0.00	0.00	0	0.00	0	0.00
188784134	Mohisamura - Sattikri hat	1.50	2.49	2.49	0.00	0.00	0.00	1	1.00	0	0.00
188784135	Mohisamura M.Ali Rd. - Zilla parishad Rd.	2.50	0.76	0.76	0.00	0.00	0.00	0	0.00	0	0.00
188784136	Kuralia - Fatkaihat Rd.	1.50	1.62	1.62	0.00	0.00	0.00	0	0.00	0	0.00
188784137	Charmaizhail to jarina madrasa via kamarkhanda border	2.13	3.12	2.07	1.05	0.00	0.00	3	15.50	0	0.00
188784138	Barabaria to Dumurisha	3.66	0.57	0.11	0.46	0.00	0.00	1	1.20	0	0.00
188784139	Bahuti DR -Choto hamkuria community clinic road	3.66	1.96	1.96	0.00	0.00	0.00	0	0.00	0	0.00
188784140	Songacha DR - Alompur hat	3.70	5.26	0.82	4.02	0.42	0.00	15	23.40	4	27.50
188784141	Shahangacha DR - Gupirpara bazar	3.00	1.45	1.33	0.12	0.00	0.00	6	5.70	0	0.00
188784142	Betua ferryghat -Mesra U.P	2.50	1.50	1.50	0.00	0.00	0.00	0	0.00	2	7.00
188784143	Kandapara UZR - Paikosha bazar	3.00	1.89	0.00	0.95	0.94	0.00	1	3.50	0	0.00
188784144	Saluavita hat (DR)- Brahmmangati hat	2.50	2.00	2.00	0.00	0.00	0.00	1	1.50	5	25.00
188784145	Chandrakona DR - Fakirtala bazar	2.00	1.50	1.50	0.00	0.00	0.00	1	4.57	2	10.50
188784146	Raypur Station bazar - Kashia hata DR	3.00	3.50	3.50	0.00	0.00	0.00	6	21.90	2	11.50
188784147	Kashiahata DR - Kalia Horipur Station bazar	2.50	3.15	3.15	0.00	0.00	0.00	2	11.50	8	25.30
188784148	Ekdala hat - Fatkai hat	1.50	2.72	2.72	0.00	0.00	0.00	0	0.00	1	2.00
188784149	Bezgati hat - Garadah hat	3.10	1.00	0.60	0.40	0.00	0.00	3	9.00	2	152.50
188784150	Chilgacha DR - Ratankandi hat	3.00	2.05	2.05	0.00	0.00	0.00	2	4.30	5	33.00
188784151	Chilgacha DR - Vennabari hat	2.20	2.92	2.92	0.00	0.00	0.00	0	0.00	10	35.40
188784152	Kuralia DR - Ekdala hat	3.10	2.85	1.25	1.60	0.00	0.00	2	14.50	2	11.50
188784153	Kuralia DR - Fatkai hat	2.00	1.62	1.62	0.00	0.00	0.00	0	0.00	6	28.50
188784154	Mohisamura bazar -Kalikapur hat	3.00	1.50	0.00	1.50	0.00	0.00	7	26.00	0	0.00
188784155	Vewamara DR - Masuakandi hat	3.00	3.84	3.84	0.00	0.00	0.00	1	0.90	8	27.40
188784156	Bagbati UP- Baidya dholdope ferry Ghat	2.50	1.87	1.87	0.00	0.00	0.00	2	14.50	4	16.60
188784157	Bohuti DR - Bhadrighat UP	3.00	4.43	4.43	0.00	0.00	0.00	3	12.45	12	28.90
188784158	Bagdumur UZR - Bhurbhuria hat	3.00	4.00	4.00	0.00	0.00	0.00	1	3.50	8	29.20
188784159	Kasihata bazar - Jomuna Approach	4.00	2.42	2.42	0.00	0.00	0.00	1	3.60	0	0.00
188784160	Randhunibari hat - Dukhiabari jamuna approach	3.90	1.20	1.20	0.00	0.00	0.00	2	10.50	0	0.00
188784161	Khidir DR - Kathaltola bazar	2.50	1.82	1.82	0.00	0.00	0.00	2	22.90	5	9.96
188784162	Kandapara kamarkhonda UZR - Mandicola bazar	3.00	2.54	2.54	0.00	0.00	0.00	0	0.00	5	11.50
188784163	Chandidasgathi DR - Paikosa bazar	3.00	6.35	6.35	0.00	0.00	0.00	0	0.00	24	59.10
188784164	Dhukuria hat - Jumuna Approach	2.90	2.36	2.36	0.00	0.00	0.00	0	0.00	10	23.60
188784165	Neogibari ferry ghat - Rupsa hat	2.10	3.00	3.00	0.00	0.00	0.00	4	11.40	2	3.40
188784166	Rupsa hat - Gotia ferry ghat	1.50	3.50	3.50	0.00	0.00	0.00	0	0.00	7	26.10
188784167	Rupsa hat - Konabari ferry ghat Rd.	2.00	3.50	3.50	0.00	0.00	0.00	0	0.00	8	40.00
188784168	Niamotpur UZR - Dewjee ferry ghat Rd.	2.10	6.10	5.25	0.85	0.00	0.00	1	1.50	23	97.30
188784169	Khidir DR - Jarila bazar Rd.	3.00	2.50	2.50	0.00	0.00	0.00	0	0.00	8	19.30
188784170	Jamuna Approach Rd. - randhunibari hat	4.00	3.23	0.83	2.40	0.00	0.00	1	12.00	2	7.00
188784171	Garadah hat - Isamoti ferry ghat	2.20	2.77	2.77	0.00	0.00	0.00	1	7.50	6	44.10
188784172	Rupsa hat - Rupsa west ferry ghat	2.00	1.30	1.30	0.00	0.00	0.00	0	0.00	5	13.80
188784173	Rupsa hat - Rupsa east ferry ghat	2.00	0.50	0.50	0.00	0.00	0.00	0	0.00	0	0.00
188784174	Vennabari hat -Ichamoti ferry ghat	2.10	1.85	1.85	0.00	0.00	0.00	0	0.00	6	20.10
188784175	Pritilota UZR - Ichamoti ferry ghat	2.10	5.88	5.88	0.00	0.00	0.00	0	0.00	12	60.10
188784176	Janpur bottola bazar - Fakirtola DR	3.00	1.80	0.50	1.30	0.00	0.00	3	13.80	0	0.00
188784177	Kashiahata DR - Satiantola bazar	2.50	1.21	0.70	0.52	0.00	0.00	2	7.62	2	12.00
188784178	Kadai DR - Satiantola bazar	3.00	1.21	1.21	0.00	0.00	0.00	1	2.50	2	6.00
188784179	Chandrokona UZR bazar - Brrommakhala UZR	2.50	1.90	1.90	0.00	0.00	0.00	0	0.00	4	105.00
188784182	Saluavita DR -Songacha Fot bridge	3.00	1.75	1.75	0.00	0.00	0.00	1	5.00	2	8.50
188784183	Khokshbari DR -Shoilabari WDB Embankment	2.30	1.50	1.50	0.00	0.00	0.00	2	14.00	0	0.00
188784184	Bahuti (Shimultala)DR - Dumur hat	2.35	1.17	0.67	0.50	0.00	0.00	0	0.00	0	0.00
188784185	Saydabad NHW- Jamuna Punarbasan	4.23	8.30	7.95	0.35	0.00	0.00	0	0.00	0	0.00
188784186	Kashiahata DR (hat)-- Baoitara Bazar road	5.00	1.17	1.17	0.00	0.00	0.00	0	0.00	0	0.00
188784187	Baoitara DR- Shilpa park via catiantali hat	2.44	3.10	3.10	0.00	0.00	0.00	1	6.00	1	110.00
188784188	Baoitara hat -Kashiahta DR via GPS	2.00	1.23	1.23	0.00	0.00	0.00	0	0.00	3	14.00

BASIC INFORMATION OF ROAD

DIVISION : RAJSHAHI

DISTRICT : SERAJGANJ

ROAD CODE	ROAD NAME	CREST WIDTH (m)	TOTAL LENGTH (Km)	SURFACE TYPE-WISE BREAK-UP (Km)				STRUCTURE		EXISTING GAP		
				EARTHEN	FLEXIBLE PAVEMENT (BC)	BRICK PAVEMENT (WBM/HBB/ BFS)	RIGID PAVEMENT (CC/RCC)	NUMBER	SPAN (m)	NUMBER	SPAN (m)	
1	2	3	4	5	6	7	8	9	10	11	12	
188784189	Fulbari - Telkupi old Bogra rd	2.00	0.50	0.50	0.00	0.00	0.00	0	0.00	1	12.00	
188784190	Dearbaidyanath DR - Chakshialkole mosque	2.00	1.52	1.52	0.00	0.00	0.00	0	0.00	0	0.00	
188784191	Dumur hat - Horinahata pucca rd via kadampal	2.00	2.53	2.53	0.00	0.00	0.00	1	20.00	6	32.50	
188784192	Chandidasgati - Kadampal	1.71	3.10	3.10	0.00	0.00	0.00	3	50.00	2	16.00	
188784193	Bahuli GC - Saraichandi ferryghat via masuakandi	2.10	3.20	3.20	0.00	0.00	0.00	0	0.00	3	13.50	
188784194	Dumur hat - Sarai chandi	2.50	3.20	3.20	0.00	0.00	0.00	0	0.00	3	60.00	
VILLAGE ROAD-A TOTAL: 176 Nos. Road				325.92	303.43	20.02	1.98	0.49	139	719.32	324	1831.16

ROAD TYPE : VILLAGE ROAD-B

188785016	Subarnagati - Char Brahmamagasa	2.50	0.51	0.51	0.00	0.00	0.00	0	0.00	0	0.00
188785028	Chirkil House - Sayadhanagora	1.40	0.85	0.85	0.00	0.00	0.00	0	0.00	0	0.00
188785032	Bahuka purbapara - WDB Embank.	1.50	0.16	0.16	0.00	0.00	0.00	0	0.00	0	0.00
188785033	Bagbati H/O Madhai halder - Bagbati GC	2.50	0.28	0.28	0.00	0.00	0.00	0	0.00	0	0.00
188785034	Bagbati college - Monsur Ali R&H	2.00	0.80	0.80	0.00	0.00	0.00	0	0.00	0	0.00
188785035	Horina mosque - Horina Girls H.School	2.00	0.55	0.55	0.00	0.00	0.00	0	0.00	0	0.00
188785036	Songasa vatpiary - Dearpachil Rd.	1.50	1.22	1.22	0.00	0.00	0.00	0	0.00	0	0.00
188785037	Chakfulkocha H/O chairman - DR	2.00	0.60	0.60	0.00	0.00	0.00	0	0.00	0	0.00
188785038	Hasna GPS - Maligati Rd.	2.00	1.10	1.10	0.00	0.00	0.00	0	0.00	0	0.00
188785039	Pipulbaria GPS - Pipul. H/O Mazam master	2.50	0.24	0.24	0.00	0.00	0.00	0	0.00	0	0.00
188785040	Pipulbaria DR - Shakepara mosque Rd.	2.50	0.80	0.80	0.00	0.00	0.00	0	0.00	0	0.00
188785041	Char banbaria - Char Raipur Rd.	3.00	0.30	0.30	0.00	0.00	0.00	0	0.00	0	0.00
188785042	Barakandi Trimohona - Chakli Rd.	3.00	0.30	0.30	0.00	0.00	0.00	0	0.00	0	0.00
188785043	West kazipara - Rail line Rd.	2.50	0.40	0.40	0.00	0.00	0.00	0	0.00	0	0.00
188785044	Banbaria R&H - Digholkandi Rd.	2.50	1.00	1.00	0.00	0.00	0.00	0	0.00	0	0.00
188785045	Kadai H/O Bahar Ali - Kashiahata	2.00	0.30	0.30	0.00	0.00	0.00	0	0.00	0	0.00
188785046	Porabari jarila Rd. - Porabari Dakhil madrasa	2.50	0.15	0.15	0.00	0.00	0.00	0	0.00	0	0.00
188785047	Mulibari shop of Pintu - Mulibari GPS	2.00	0.40	0.40	0.00	0.00	0.00	0	0.00	0	0.00
188785048	Bauitara hat - Mohenpur Rgd. Pry. school	3.00	0.50	0.50	0.00	0.00	0.00	0	0.00	0	0.00
188785049	Gonergati H/O Golam nobi - WDB Emb.	3.00	0.81	0.81	0.00	0.00	0.00	1	0.60	0	0.00
188785050	Gonergati WDB Emb. - H/O Aminul islam	3.00	0.65	0.65	0.00	0.00	0.00	1	3.00	0	0.00
188785051	Saluavita R&H - Tukra songasa mosque	2.50	1.25	1.25	0.00	0.00	0.00	0	0.00	0	0.00
188785052	Saluavita madrasa - H/O Forman	2.50	0.50	0.50	0.00	0.00	0.00	0	0.00	0	0.00
188785053	Perpachil - WAPDA Emb.	2.50	0.50	0.50	0.00	0.00	0.00	0	0.00	0	0.00
188785054	Khaga Purbapara - Khaga mosque	3.00	0.50	0.50	0.00	0.00	0.00	0	0.00	0	0.00
188785055	Bill Gazaria - Gucchagram Rd.	3.00	0.22	0.22	0.00	0.00	0.00	0	0.00	0	0.00
188785056	Bohuli uttarpara - Old Bogra Rd.	3.00	0.35	0.35	0.00	0.00	0.00	0	0.00	0	0.00
188785057	Bohuli shop of Lalchand - H/O basiruddin	2.50	0.36	0.36	0.00	0.00	0.00	0	0.00	0	0.00
188785058	Bohuli chandidasgati Rd. - Bohuli G.yeard	2.00	0.90	0.90	0.00	0.00	0.00	0	0.00	0	0.00
188785059	Bohuli Cnd. Gati - H/O Osmangani	3.00	0.30	0.30	0.00	0.00	0.00	0	0.00	0	0.00
188785060	Bohuli Cnd. Gati - H/O Shah Ali	2.00	0.16	0.16	0.00	0.00	0.00	0	0.00	0	0.00
188785061	Sibnathpur Millghor - Mohonpur Rd.	3.00	0.10	0.10	0.00	0.00	0.00	0	0.00	0	0.00
188785062	Bohuti P/Para - H/O Idrish	2.50	0.30	0.30	0.00	0.00	0.00	0	0.00	0	0.00
188785063	Bohuti H/O Danesh - H/O Azam Munshi	3.00	0.36	0.36	0.00	0.00	0.00	0	0.00	0	0.00
188785064	Dumur Golami - D.Golami H/O Moidan Shekh	3.00	0.35	0.35	0.00	0.00	0.00	0	0.00	0	0.00
188785065	Bohuti bazar - H/O Jeel hossain	3.00	0.12	0.12	0.00	0.00	0.00	0	0.00	0	0.00
188785066	Paschim conagati - Gonoshasta hospital	3.00	0.20	0.20	0.00	0.00	0.00	0	0.00	0	0.00
188785067	jagatgati H/O Mozid mondal - Jamua H/O samad	2.00	0.40	0.40	0.00	0.00	0.00	0	0.00	0	0.00
188785068	Chandidasgati H/O Montaj - Abbasia D. Madrasa	3.00	0.30	0.30	0.00	0.00	0.00	0	0.00	0	0.00
188785069	Barahamkuria H/O Samad - B.humkuria mosque	3.00	1.02	1.02	0.00	0.00	0.00	0	0.00	0	0.00
188785070	Ariamohon H/O A.Mozid - H/O Saha Alam	3.00	0.10	0.10	0.00	0.00	0.00	0	0.00	0	0.00
188785071	Ariamohon H/O Abu bakar - K.Para saratya Rd.	3.00	0.30	0.30	0.00	0.00	0.00	0	0.00	0	0.00
188785072	Ariamohon bottola - Kandapara hat	3.00	0.91	0.91	0.00	0.00	0.00	1	9.00	0	0.00
188785073	Kallani - Kandapara FRB RD.	3.00	0.46	0.46	0.00	0.00	0.00	1	6.00	0	0.00
188785074	Charhoripur - Charhoripur Dakhinpara Rd.	3.00	1.02	1.02	0.00	0.00	0.00	0	0.00	0	0.00
188785075	Charhoripur purbapara - Kalihoripur paikosa	2.50	1.06	1.06	0.00	0.00	0.00	0	0.00	0	0.00
188785076	K.horopur FRB - K.horipur B/H mosque	2.90	0.60	0.60	0.00	0.00	0.00	0	0.00	0	0.00

BASIC INFORMATION OF ROAD

DIVISION : RAJSHAHI

DISTRICT : SERAJGANJ

ROAD CODE	ROAD NAME	CREST WIDTH (m)	TOTAL LENGTH (Km)	SURFACE TYPE-WISE BREAK-UP (Km)				STRUCTURE		EXISTING GAP	
				EARTHEN	FLEXIBLE PAVEMENT (BC)	BRICK PAVEMENT (WBM/HBB/ BFS)	RIGID PAVEMENT (CC/RCC)	NUMBER	SPAN (m)	NUMBER	SPAN (m)
1	2	3	4	5	6	7	8	9	10	11	12
188785077	Tetulia R1 Rd. - Tetulia GPS	3.00	0.14	0.14	0.00	0.00	0.00	0	0.00	0	0.00
188785078	Tetulia R1 Rd. - Tetulia paschim para Rd.	2.50	0.15	0.15	0.00	0.00	0.00	0	0.00	0	0.00
188785079	Moregram Electric pole - Satiantoli WAPDA	3.00	0.23	0.23	0.00	0.00	0.00	0	0.00	0	0.00
188785080	Banbaria - B.baria H/O Julmot Ali	2.50	0.45	0.45	0.00	0.00	0.00	0	0.00	0	0.00
188785081	Gopal nagar - Akbaria Rd.	2.00	2.00	2.00	0.00	0.00	0.00	0	0.00	0	0.00
188785082	Bagabti GC to Uttar Alokdiar	1.25	2.00	2.00	0.00	0.00	0.00	0	0.00	0	0.00
188785083	Bonbaria D R-- Adarshagram	3.01	2.50	2.50	0.00	0.00	0.00	0	0.00	0	0.00
188785084	Pancha sarutia DR - jarila madrasa	2.10	1.52	1.52	0.00	0.00	0.00	0	0.00	0	0.00
188785085	Koilgati Bridge - Abeda Al Mahmud Hospital	4.00	0.21	0.00	0.21	0.00	0.00	0	0.00	0	0.00
188785087	Ariamohon Battala- Khudra shialkole chowrasta more	4.26	0.40	0.00	0.28	0.12	0.00	1	9.00	0	0.00
188785088	Natun Bhangabari - Old rail line road	3.89	0.20	0.20	0.00	0.00	0.00	0	0.00	0	0.00
188785089	Garadah - Bezgati Road	3.00	1.00	1.00	0.00	0.00	0.00	2	60.00	0	0.00
188785090	Zhenaigati - Shahangacha DR	2.98	1.00	0.00	0.00	1.00	0.00	1	30.00	0	0.00
188785091	Manik babur kuthi--Bankpara Road	3.05	1.00	1.00	0.00	0.00	0.00	1	30.00	0	0.00
188785092	Kalideshaganti Bazar Pacca Road--H/Q Moulana Abul Hashem	3.00	1.50	1.50	0.00	0.00	0.00	1	2.70	2	5.50
188785093	Saydabad H/O Hazi Mohiruddin- River bank	1.98	3.56	3.56	0.00	0.00	0.00	1	0.90	0	0.00
188785094	Jamuna west approach- Fulbari via Jamunabali school	2.10	4.23	4.23	0.00	0.00	0.00	0	0.00	3	305.00
188785095	Char banbaria DR- Shop of Nurul islam	1.50	0.60	0.60	0.00	0.00	0.00	0	0.00	1	3.00
188785096	Char banbaria DR- H/ Sujabat Ali	1.50	0.56	0.56	0.00	0.00	0.00	0	0.00	1	3.00
188785097	Kandapara UZR(Ansar VDP Club)- Kallyani	1.30	0.60	0.60	0.00	0.00	0.00	0	0.00	1	7.00
188785098	Kandapara - Kalibari	2.00	1.80	1.80	0.00	0.00	0.00	0	0.00	2	5.50
188785099	Kandapara GC - Raypur pourashava border	1.20	2.25	2.25	0.00	0.00	0.00	0	0.00	1	3.50
188785100	Banbaria UNR - WDM Embankment	1.20	1.00	1.00	0.00	0.00	0.00	0	0.00	2	15.00
188785101	Banbaria Eidgah- Thakurtek mosque	1.30	0.50	0.50	0.00	0.00	0.00	0	0.00	1	2.50
188785102	Kandapara GC- Forest office	1.50	1.20	1.20	0.00	0.00	0.00	0	0.00	0	0.00
188785103	Kandapara GC-- H/O Mohammad Ali	1.60	1.10	1.10	0.00	0.00	0.00	0	0.00	0	0.00
188785104	Kalia Madrasha - Deep Tube well	1.65	1.21	1.21	0.00	0.00	0.00	0	0.00	0	0.00
188785105	Bonbaria H/o kamakha Paddar -degalkandi gps	2.50	0.75	0.75	0.00	0.00	0.00	0	0.00	2	6.50
188785106	Chandidash ganti hafizia madrasha-Jam-E-Mosque RD	2.50	1.20	1.20	0.00	0.00	0.00	2	9.00	1	3.50
188785107	Rajakhar Char -Chotto humkuria Clinic Rd	2.00	1.10	1.10	0.00	0.00	0.00	0	0.00	2	35.00
188785108	Chandidash gati east of baily baily Bridgr - batnali Khaya ghat	2.00	1.55	1.55	0.00	0.00	0.00	0	0.00	4	42.50
188785109	Chotto Hamkuria- Bohuti Pashim para Rd	2.25	1.20	1.20	0.00	0.00	0.00	0	0.00	2	6.50
188785110	Shilondha NGPS -CharChandidash gati Jem-E-mosque	2.10	2.00	2.00	0.00	0.00	0.00	0	0.00	4	14.00
188785111	Shaikhhol R& H -shaikhhol Eddgha field .	2.10	1.00	1.00	0.00	0.00	0.00	0	0.00	2	7.50
188785112	Shaikhhol Boholi RD- Shulumdha R & H Via Sampur Dhakil madrasha .	2.00	2.00	2.00	0.00	0.00	0.00	0	0.00	3	11.50
188785113	Shibnathpur Paka Rd - Shibnathpur Mosque .	2.00	1.10	1.10	0.00	0.00	0.00	0	0.00	2	7.50
188785114	Natun Fulbari UP GPS -Shaikhhal UP RD.	2.00	0.50	0.50	0.00	0.00	0.00	0	0.00	1	3.00
188785115	Fulbari Spining Meel - Fulbari H/O ShahaZan .	2.00	0.70	0.70	0.00	0.00	0.00	0	0.00	1	3.50
188785116	Fulbari mosque - H/O Samad .	2.00	0.70	0.70	0.00	0.00	0.00	0	0.00	1	3.50
188785117	Dhukuria hat- napit para RD.	2.00	0.45	0.45	0.00	0.00	0.00	1	2.50	1	3.50
188785118	Dhukuria H/O Nurmohamad -Dhukuria NGPS Road .	2.00	0.90	0.90	0.00	0.00	0.00	0	0.00	2	7.00
188785119	Boro humkuria Jalil Master house RD- Pashim mohonpur Pacca Rd.	2.00	0.90	0.90	0.00	0.00	0.00	0	0.00	1	30.00
188785120	Jagathganthi pacca Rd -Dhukuria High school .	2.00	1.00	1.00	0.00	0.00	0.00	0	0.00	2	14.00
188785121	Rajakher char -Rajakher char mosque .	1.80	0.50	0.50	0.00	0.00	0.00	0	0.00	1	2.50
188785122	Bagdumur bridge - Horina hata paka Rd via chad pal .	2.00	2.00	2.00	0.00	0.00	0.00	0	0.00	3	12.00
188785123	Mukta gati -Alampur paka Rd Via kalidashgati madrasha .	2.00	1.50	1.50	0.00	0.00	0.00	0	0.00	2	10.00
188785124	Chandidash gati UZR-Bohoti DR.	2.00	2.50	2.50	0.00	0.00	0.00	0	0.00	2	12.00
188785125	Ratani GPS - Shinga gati Grabe Eard	1.44	1.50	1.50	0.00	0.00	0.00	0	0.00	3	35.50
188785126	Dhoparpara Madrasha- Rahimpur rd	1.20	1.00	1.00	0.00	0.00	0.00	0	0.00	3	10.00
188785127	Old Bogra rd - Horinahata pucca rd via Raghurgati	1.30	2.00	2.00	0.00	0.00	0.00	0	0.00	4	14.50
188785128	Brahmmakhola- Barabari	1.00	1.50	1.50	0.00	0.00	0.00	0	0.00	1	5.00
188785129	Dumur hat - Dumur icha	0.65	0.90	0.90	0.00	0.00	0.00	0	0.00	2	12.00
188785130	Baniagati GPS- Baniagati	1.50	2.10	2.10	0.00	0.00	0.00	0	0.00	4	31.00
188785131	Bargati natun para- Shatkabari mosque	0.60	0.80	0.80	0.00	0.00	0.00	0	0.00	0	0.00

BASIC INFORMATION OF ROAD

DIVISION : RAJSHAHI

DISTRICT : SERAJGANJ

ROAD CODE	ROAD NAME	CREST WIDTH (m)	TOTAL LENGTH (Km)	SURFACE TYPE-WISE BREAK-UP (Km)				STRUCTURE		EXISTING GAP	
				EARTHEN	FLEXIBLE PAVEMENT (BC)	BRICK PAVEMENT (WBM/HBB/BFS)	RIGID PAVEMENT (CC/RCC)	NUMBER	SPAN (m)	NUMBER	SPAN (m)
1	2	3	4	5	6	7	8	9	10	11	12
188785132	Telkupi karai tree-Telkupi uttarpara	0.80	0.40	0.40	0.00	0.00	0.00	0	0.00	1	50.00
188785133	Joy nagar GPS- H/O Rustam Ali Master	0.80	0.50	0.50	0.00	0.00	0.00	0	0.00	0	0.00
188785134	Pachthakuri Jamuna Bazar- Khalghat	1.20	1.50	1.50	0.00	0.00	0.00	0	0.00	1	10.00
188785135	Char Chongacha- Ichamoti river	1.20	0.90	0.90	0.00	0.00	0.00	0	0.00	0	0.00
188785136	Balighugri - Itali road	0.90	1.10	1.10	0.00	0.00	0.00	0	0.00	1	20.00
188785137	Balighugri Madrasha - Itali	1.20	0.80	0.80	0.00	0.00	0.00	0	0.00	0	0.00
188785138	Tukra Chongacha mosque- Saluavita Bazazr	1.00	0.80	0.80	0.00	0.00	0.00	0	0.00	1	5.00
188785139	Kazipur DR - Horipur UZR	0.90	0.80	0.80	0.00	0.00	0.00	0	0.00	0	0.00
188785140	Paschim Garadah- lalmohon house ferry ghat	1.20	2.50	2.50	0.00	0.00	0.00	0	0.00	2	12.00
188785141	Paschim Dattabari R&H- Dattabari UNR	0.90	1.00	1.00	0.00	0.00	0.00	0	0.00	2	4.50
188785142	Dattabari madrasha- Chairman bari rd	0.90	0.50	0.50	0.00	0.00	0.00	0	0.00	1	2.00
188785143	Dattabari mozam mor- H/O Ramzan	0.80	0.45	0.45	0.00	0.00	0.00	0	0.00	1	2.00
188785144	Maligati aziz shop- Ichamoti river	0.90	1.50	1.50	0.00	0.00	0.00	0	0.00	1	2.50
188785145	Kangati- Ashrayan prokalpo	0.90	0.50	0.50	0.00	0.00	0.00	0	0.00	1	50.00
188785146	Jamuna punarbasan hat- Panchasona kheyaghat	2.45	0.83	0.83	0.00	0.00	0.00	0	0.00	1	12.00
188785147	Punarbasan approach road -- H/O Rahim	3.66	1.10	1.10	0.00	0.00	0.00	0	0.00	2	24.00
188785148	Punarbasan bazar - H/O Shoharab Ali	3.00	0.37	0.37	0.00	0.00	0.00	0	0.00	1	9.00
188785149	Sirajganj bypass road- S M High School	3.00	0.25	0.25	0.00	0.00	0.00	1	30.00	0	0.00
188785150	Moregram R&H - Catiantali Bazar road	2.00	0.60	0.60	0.00	0.00	0.00	0	0.00	1	30.00
188785151	Varanga H/O Dasher sheikh- H/O Afzal member	3.50	0.60	0.60	0.00	0.00	0.00	0	0.00	1	7.00
188785152	Pachil WDB embankment - Pachil Reg school	3.00	1.00	1.00	0.00	0.00	0.00	0	0.00	1	4.50
188785153	Diarpachil Khalishakura rd- Pachil Kayet bari	2.00	0.50	0.50	0.00	0.00	0.00	0	0.00	1	9.00
188785154	Diar pachil - Tukra chongacha	2.50	1.00	1.00	0.00	0.00	0.00	0	0.00	1	60.00
188785155	Belta WDB Embankment - Belta GPS	3.00	0.30	0.30	0.00	0.00	0.00	0	0.00	1	30.00
188785156	Kuralia - Gandail nayapara road	3.00	1.00	1.00	0.00	0.00	0.00	1	3.50	1	7.00
188785157	Soratoil school -- Chilgacha bus stand road	2.00	1.50	1.50	0.00	0.00	0.00	0	0.00	2	11.50
188785158	Sonamukhi R&H - Khamargati GPS	2.00	0.30	0.30	0.00	0.00	0.00	0	0.00	0	0.00
188785159	Horinarayanpur-- Goziabari ghat	2.00	1.00	1.00	0.00	0.00	0.00	0	0.00	3	16.50
188785160	Sonamukhi R&H -- Paschim khamargati road	2.50	1.00	1.00	0.00	0.00	0.00	0	0.00	1	7.00
188785161	Italy UNR -- Bahuka UP via Italy Ashrayan	3.00	0.60	0.60	0.00	0.00	0.00	0	0.00	3	56.00
188785162	Bahuka UNR -- Bahuka Graveyard	2.00	1.00	1.00	0.00	0.00	0.00	0	0.00	3	23.00
188785163	Ekdala pucca road -- Khalia bari road	1.20	1.30	1.30	0.00	0.00	0.00	0	0.00	2	67.00
188785164	Sonamukho R&H -- Mathpara road	2.00	1.00	1.00	0.00	0.00	0.00	0	0.00	2	83.50
188785165	Ekdala pucca road --- Sutar dopa	2.00	1.50	1.50	0.00	0.00	0.00	0	0.00	2	10.00
188785166	Akdala Sonamokhi pacca--Near shop of Ronjit-GashhalotRd	2.00	1.50	1.50	0.00	0.00	0.00	0	0.00	1	7.00
188785167	Akdala pacca road--Akboyra Road	2.50	1.50	1.50	0.00	0.00	0.00	0	0.00	2	16.00
188785168	Akdala bazar pacca---Matpara Road	2.00	1.00	1.00	0.00	0.00	0.00	1	5.00	2	47.00
188785169	Akdala pacca road --Fotkai hat	2.00	1.30	1.30	0.00	0.00	0.00	0	0.00	1	7.00
188785170	Mohishamora mosque---Eidga Road	3.00	1.50	1.50	0.00	0.00	0.00	0	0.00	4	41.50
188785171	Purbo Bhahuka pacca Road ---Purbo Bhahuka GPS	3.00	1.50	1.50	0.00	0.00	0.00	0	0.00	2	12.50
188785172	Porabari ---Venabari Road	2.00	1.00	1.00	0.00	0.00	0.00	0	0.00	1	3.50
188785173	Mohishamora Pacca Road----Akdala Non Govt. Pary.school	2.50	1.00	1.00	0.00	0.00	0.00	0	0.00	1	3.50
188785174	Sealkol R&H--Khudro sealkol Road	3.00	0.70	0.70	0.00	0.00	0.00	0	0.00	0	0.00
188785175	Bhuti purbo para--Bhuti Porchim para	3.50	0.30	0.30	0.00	0.00	0.00	0	0.00	1	4.50
VILLAGE ROAD-B TOTAL: 145 Nos. Road			132.10	130.50	0.49	1.12	0.00	17	201.20	126	1461.00
SERAJGANJ-S UPAZILA TOTAL: 363 Nos. Road			591.98	504.85	82.13	4.51	0.49	327	2007.85	547	4105.76

ROAD MAP TARASH UPAZILA SIRAJGANJ DISTRICT

DISTRICT NATORE
UPAZILA SINGRA

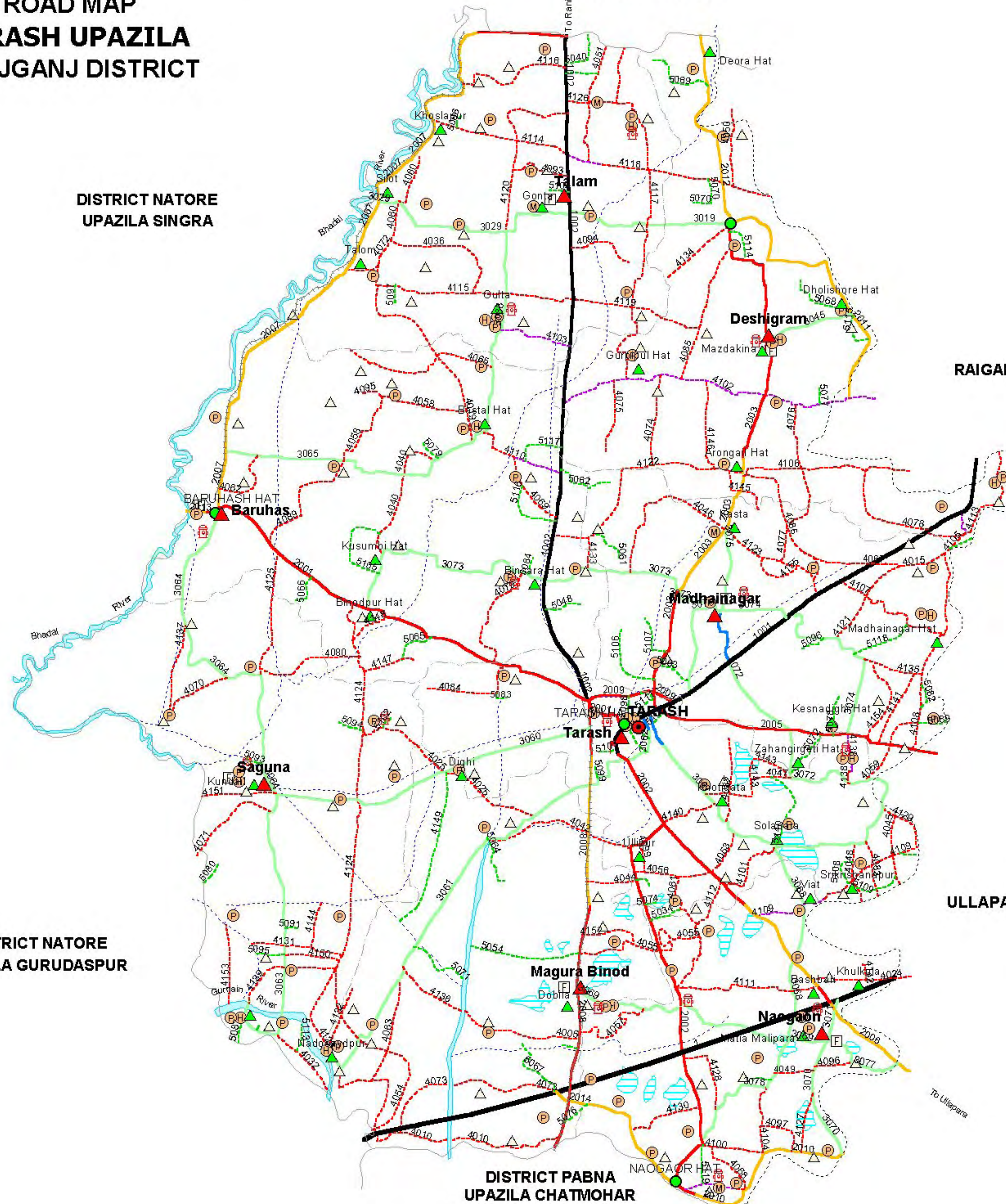
DISTRICT NATORE
UPAZILA GURUDASPUR

DISTRICT BOGRA
UPAZILA SHERPUR

RAIGANJ UPAZILA

ULLAPARA UPAZILA

DISTRICT PABNA
UPAZILA CHATMOHAR



LEGEND

- Administrative Boundary**
- International Boundary
 - District Boundary
 - - - Upazila Boundary
 - · · Union Boundary
 - · · Municipal Boundary

- Administrative HQs**
- District HQ
 - Upazila HQ
 - ▲ Union HQ

- Physical Infrastructures**
- National Highways
 - Regional Highways
 - Zila Road
 - Upazila Road (Pucca)
 - Upazila Road (Katcha)
 - Union Road (Pucca)
 - Union Road (Katcha)
 - Village Road A (Pucca)
 - Village Road A (Katcha)
 - Village Road B (Pucca)
 - Village Road B (Katcha)
 - Paurashava Road
 - Railway Network
 - Embankment
 - Telecommunication line
 - Power Transmission Line

- Natural Features**
- Wide River
 - Water Bodies
 - Sandy Area
 - Khal
 - Forest
 - Hill

- Socio-Economic Infrastructures**
- Growth Centre
 - ▲ Small Hat/Bazar
 - Police Station
 - Upazila Health Complex
 - Family welfare Centre
 - Community Clinic
 - Post Office
 - College
 - High School
 - Primary School
 - Madrasa
 - ▲ Mosque
 - ▲ Ashrayan/Abasan
 - ▲ Temple

Compiled from : LGED Upazila Base Maps 1994-95, Landsat TM 1999, GPS Survey 1999 and Field Checking in November 2004
Projection : Lambert's Conformal Conic

PREPARED BY : GIS UNIT
LOCAL GOVERNMENT ENGINEERING DEPARTMENT



SCALE
1 0 1 Kilometers
R.F. 1:95,000

BASIC INFORMATION OF ROAD

DIVISION : RAJSHAHI

DISTRICT : SERAJGANJ

ROAD CODE	ROAD NAME	CREST WIDTH (m)	TOTAL LENGTH (Km)	SURFACE TYPE-WISE BREAK-UP (Km)				STRUCTURE		EXISTING GAP	
				EARTHEN	FLEXIBLE PAVEMENT (BC)	BRICK PAVEMENT (WBM/HBB/BFS)	RIGID PAVEMENT (CC/RCC)	NUMBER	SPAN (m)	NUMBER	SPAN (m)
1	2	3	4	5	6	7	8	9	10	11	12

UPAZILA : TARASH

ROAD TYPE : UPAZILA ROAD

188892001	Tarash - Baruhash hat GCC Rd.	6.70	10.35	0.00	10.35	0.00	0.00	12	73.68	0	0.00
188892002	Tarash - Nowgoan hat GCC Road	6.70	10.36	0.00	10.36	0.00	0.00	14	85.85	0	0.00
188892003	Tarash - Katagari hat GCC Rd.	7.00	11.78	3.08	8.70	0.00	0.00	18	55.83	0	0.00
188892005	Tarash - Hatikumrul Rd.	4.88	5.98	0.00	5.98	0.00	0.00	6	41.88	0	0.00
188892006	Tarash-Ullapara(Khutiagacha More-Kuchiamara) Road (ZR #324, UZR #269)	5.00	7.24	4.84	2.40	0.00	0.00	7	35.90	0	0.00
188892007	Baruhash RHD-Ranirhat road	5.00	16.00	14.00	2.00	0.00	0.00	11	44.00	4	25.00
188892008	Tarash -Hatikamrul- Bonpara Regional High Way Road	5.00	9.25	1.55	7.70	0.00	0.00	10	47.00	1	50.00
188892009	Tarash H/Q-Sirajganj-Tarash RHD Road	5.00	1.95	0.00	1.95	0.00	0.00	0	0.00	0	0.00
188892010	Naogoan G.C. - Goyhatta G.C. Road(Tarash Part)	4.00	5.35	4.86	0.49	0.00	0.00	9	43.09	1	20.00
188892011	Katagari hat G.C.- Nimgachi hat G.C.Road(Tarash Part)	4.50	7.10	7.10	0.00	0.00	0.00	0	0.00	0	0.00
188892012	Katagari hat G.C. - Ranir hat (Tarash Part)	4.50	3.92	3.92	0.00	0.00	0.00	0	0.00	0	0.00
188892013	Baruhash - Singra N.H.W Road(Tarash Part) (UZR #279)	6.00	1.50	1.20	0.30	0.00	0.00	1	6.00	1	40.00
188892014	Naogoan G.C.-Hamkuria N.H.W.Road	3.66	4.25	4.25	0.00	0.00	0.00	0	0.00	0	0.00
UPAZILA ROAD TOTAL: 13 Nos. Road			95.03	44.80	50.23	0.00	0.00	88	433.23	7	135.00

ROAD TYPE : UNION ROAD

188893019	Gonta U.P Office - Katagari hat	3.40	3.50	3.50	0.00	0.00	0.00	5	20.10	2	7.00
188893029	Selot hat - Gonta U.P Office	3.40	3.50	3.50	0.00	0.00	0.00	6	21.90	4	16.00
188893045	Deshigram U.P.Office-Dulishwar hat Rd.	3.70	2.50	2.50	0.00	0.00	0.00	0	0.00	0	0.00
188893060	Tarash Upazila H/Q- Sogna U.P.Office(Kundoil) Road	4.40	7.50	7.50	0.00	0.00	0.00	1	6.00	0	0.00
188893061	Tarash U.P. Office- Nadosayedpur hat Road	4.00	10.20	10.20	0.00	0.00	0.00	0	0.00	0	0.00
188893062	Tarash UP office - Tarash Upazila HQ Road	4.20	1.00	0.75	0.25	0.00	0.00	2	7.00	0	0.00
188893063	Soguna U.P.Office (Kundoil)- Dhamaich hat Road	4.40	7.25	7.25	0.00	0.00	0.00	0	0.00	0	0.00
188893064	Soguna U.P.Office (Kundoil)-Baruhash hat Road(Via Potirampur)Road	3.60	11.85	11.85	0.00	0.00	0.00	0	0.00	0	0.00
188893065	Baruhash U.P.Office-Bostul hat Road	4.00	7.45	7.45	0.00	0.00	0.00	0	0.00	0	0.00
188893066	Gonta U.P.Office (Talom)-Bostul hat Road	3.60	6.50	6.50	0.00	0.00	0.00	0	0.00	0	0.00
188893067	Tarash U.P.Office - Boalia hat Road Via Solapara	4.00	9.50	8.62	0.88	0.00	0.00	17	51.63	1	2.50
188893068	Naogoan U.P.Office (Matiamalipara)-Solapara hat Road	4.00	6.25	6.25	0.00	0.00	0.00	0	0.00	0	0.00
188893069	Naogoan U.P.Offic - Magurabinod U.P.Office Road	3.66	5.20	5.20	0.00	0.00	0.00	0	0.00	0	0.00
188893070	Naogoan U.P.Office - Protab hat Road	3.60	3.95	3.95	0.00	0.00	0.00	0	0.00	0	0.00
188893071	Naogoan U.P.Office- Khalkula hat Road	3.00	0.90	0.90	0.00	0.00	0.00	0	0.00	0	0.00
188893072	MadhaiNagor U.P.(Washin)-Boalia hat Road	4.00	5.50	4.28	1.23	0.00	0.00	0	0.00	0	0.00
188893073	MadhaiNagor U.P.Office (Washin) -Bondoeppur hat Road	4.10	9.99	9.99	0.00	0.00	0.00	0	0.00	0	0.00
188893074	MadhaiNagor U.P.Office (Washin)- Krishna Dighi hat Rd.Via Dhankunti,Matherjani	3.50	7.15	7.15	0.00	0.00	0.00	0	0.00	0	0.00
188893075	MadhaiNagor U.P.Office (Washin) -Kasta Bazar Rd.	3.00	1.80	1.80	0.00	0.00	0.00	0	0.00	0	0.00
188893076	MadhaiNagor U.P.Office (Washin)-Tarash Upazila H/Q.Rd.	3.00	2.00	2.00	0.00	0.00	0.00	0	0.00	0	0.00
188893077	Naogoand U.P.Office - Kuchiamara hat Rd.	3.60	2.30	2.30	0.00	0.00	0.00	0	0.00	0	0.00
188893078	Naogoan U.P.Office (MatiamaliPara)-Naogoan G.C.Via Shakuadighi Rd.	3.66	5.10	5.10	0.00	0.00	0.00	0	0.00	0	0.00
UNION ROAD TOTAL: 22 Nos. Road			120.89	118.54	2.36	0.00	0.00	31	106.63	7	25.50

ROAD TYPE : VILLAGE ROAD-A

188894005	Ambaria - Dakhin Syampur road	3.60	3.20	3.20	0.00	0.00	0.00	0	0.00	0	0.00
188894010	Hamkuria - Nadasyedpur Rd	3.48	8.15	8.15	0.00	0.00	0.00	0	0.00	0	0.00
188894015	Chak siroppur - Kanchanswar Rd	3.38	6.28	6.28	0.00	0.00	0.00	0	0.00	0	0.00
188894019	Bostul - Talom Rd via Loushan	3.31	5.55	5.55	0.00	0.00	0.00	0	0.00	0	0.00

BASIC INFORMATION OF ROAD

DIVISION : RAJSHAHI

DISTRICT : SERAJGANJ

ROAD CODE	ROAD NAME	CREST WIDTH (m)	TOTAL LENGTH (Km)	SURFACE TYPE-WISE BREAK-UP (Km)				STRUCTURE		EXISTING GAP	
				EARTHEN	FLEXIBLE PAVEMENT (BC)	BRICK PAVEMENT (WBM/HBB/ BFS)	RIGID PAVEMENT (CC/RCC)	NUMBER	SPAN (m)	NUMBER	SPAN (m)
1	2	3	4	5	6	7	8	9	10	11	12
188894024	Bashbaria - Khalkula Rd	4.26	1.50	1.50	0.00	0.00	0.00	0	0.00	0	0.00
188894025	Binodpur hat road- Magura-binod Rd	3.50	4.50	4.50	0.00	0.00	0.00	0	0.00	0	0.00
188894032	Damaich hat - Char Kushabari Gumani river ghat	3.54	3.25	3.25	0.00	0.00	0.00	0	0.00	0	0.00
188894036	Golapur - Nagarpara Rd	3.10	2.72	2.72	0.00	0.00	0.00	0	0.00	0	0.00
188894040	Polashi - Kushumbi Rd	3.13	1.75	1.75	0.00	0.00	0.00	0	0.00	0	0.00
188894042	Ulipur Hat-Magura Benod Road	2.20	3.00	3.00	0.00	0.00	0.00	0	0.00	0	0.00
188894044	Bripachan-gouripur road	2.50	1.00	1.00	0.00	0.00	0.00	1	5.00	0	0.00
188894045	Madhappur-Mothurapur Road	2.90	1.47	1.47	0.00	0.00	0.00	1	3.00	0	0.00
188894046	Kasta hat-Mulshin Road	3.00	3.10	3.10	0.00	0.00	0.00	0	0.00	0	0.00
188894047	Boalia hat-Kawrail Road	2.50	2.50	2.50	0.00	0.00	0.00	1	3.50	0	0.00
188894048	Sastan Sreekrishonpur Road	2.60	1.58	1.58	0.00	0.00	0.00	2	5.50	0	0.00
188894049	Chaupakia-Sakai Road	2.50	0.95	0.95	0.00	0.00	0.00	0	0.00	0	0.00
188894050	Shuhara Uttar Sympur Roar	3.00	1.60	1.60	0.00	0.00	0.00	0	0.00	0	0.00
188894051	Ranirjanganl -Taratia Via Rokonpur Road	3.00	3.60	3.60	0.00	0.00	0.00	0	0.00	0	0.00
188894053	khutigacha-Mongalbaria Road	2.30	1.17	1.17	0.00	0.00	0.00	0	0.00	0	0.00
188894054	binnbari-Char Tarinipur via Naddapara	2.90	3.85	3.85	0.00	0.00	0.00	0	0.00	0	0.00
188894055	Ghargram-Kalidashnili road	2.50	3.90	3.90	0.00	0.00	0.00	0	0.00	0	0.00
188894056	Ulipur-Mongalbaria road	3.00	1.90	1.90	0.00	0.00	0.00	3	10.50	0	0.00
188894057	ambaria-Debipur Road	2.60	2.05	2.05	0.00	0.00	0.00	0	0.00	0	0.00
188894058	Monoharpur-Bostul Road	2.50	3.75	3.75	0.00	0.00	0.00	0	0.00	0	0.00
188894059	Bpalia-Jhurjhuri School road	2.50	2.25	2.25	0.00	0.00	0.00	0	0.00	0	0.00
188894060	Talam -Kaklakopa Road	2.10	2.70	2.70	0.00	0.00	0.00	0	0.00	0	0.00
188894061	Chalkjoy Krishnopur-Kalidash-Nili Road	2.80	1.40	1.40	0.00	0.00	0.00	0	0.00	0	0.00
188894062	Sarabari-Sandra Road	2.00	1.80	1.80	0.00	0.00	0.00	0	0.00	0	0.00
188894063	Nadosayedpur -Dakhinpara-Char-Tarinipur Road	3.00	2.30	2.30	0.00	0.00	0.00	0	0.00	0	0.00
188894065	Ranidighi-Tetulia Road	2.20	3.80	3.80	0.00	0.00	0.00	0	0.00	0	0.00
188894067	Bilaghpur-Kanchaneshar Road	2.50	2.75	2.75	0.00	0.00	0.00	0	0.00	0	0.00
188894068	Nowgoan hat-Nowgoan Mazar Rangmohal road	3.00	2.85	1.85	1.00	0.00	0.00	0	0.00	2	12.00
188894069	Penguary-Baddyathpur road	3.00	1.00	1.00	0.00	0.00	0.00	0	0.00	0	0.00
188894070	Sanduria-Bhetua road	2.50	2.50	2.50	0.00	0.00	0.00	0	0.00	0	0.00
188894071	Kundoil hat to east boarder of Guradashpur Thana Rd.	3.00	1.75	1.75	0.00	0.00	0.00	0	0.00	0	0.00
188894072	Talom-Nagarpara Road	2.50	1.00	1.00	0.00	0.00	0.00	0	0.00	0	0.00
188894073	Hamkuria-Char Hamkuria Road	2.60	5.50	5.50	0.00	0.00	0.00	1	3.60	0	0.00
188894074	Maghichara-Shilondah Road	3.00	2.00	2.00	0.00	0.00	0.00	0	0.00	0	0.00
188894075	Gorpipe pucca road -Dhalapara Road	2.50	1.00	1.00	0.00	0.00	0.00	0	0.00	0	0.00
188894076	Krisnopur HBB Sadanandapur Road	2.00	2.00	2.00	0.00	0.00	0.00	0	0.00	0	0.00
188894077	Pouthar-Sadanandapur road	2.50	3.00	3.00	0.00	0.00	0.00	0	0.00	0	0.00
188894078	Chandibhog- Kumalla road	2.80	2.50	2.50	0.00	0.00	0.00	0	0.00	0	0.00
188894079	Binsara Hat-Kohit Tetulia road	2.50	3.00	3.00	0.00	0.00	0.00	0	0.00	0	0.00
188894080	Sanduria-Kharkharia road	2.50	2.50	2.50	0.00	0.00	0.00	0	0.00	0	0.00
188894082	Khurigacha CARE road to Kawrail road	3.00	1.85	1.85	0.00	0.00	0.00	0	0.00	0	0.00
188894083	Sastan- Srikrishnopur road	3.00	1.50	1.50	0.00	0.00	0.00	0	0.00	0	0.00
188894084	Koit FRB road-Kudra Majhira road	2.00	1.20	1.20	0.00	0.00	0.00	0	0.00	0	0.00
188894085	Maghaichara HBB road Nara Teghory road	3.30	1.00	1.00	0.00	0.00	0.00	0	0.00	0	0.00
188894086	Bilaspur- arongail road Via Gua rakhi road	2.50	3.50	3.50	0.00	0.00	0.00	0	0.00	0	0.00
188894089	Tarash Baruhash FRB-Monohorpur road	3.00	3.63	3.63	0.00	0.00	0.00	0	0.00	0	0.00
188894093	Tarash Ranirhat-Lauta Rd	2.00	3.00	3.00	0.00	0.00	0.00	0	0.00	0	0.00
188894094	Gonta Pacca Rd.-Baraichara Behula Khal Rd.	3.00	1.60	1.60	0.00	0.00	0.00	0	0.00	0	0.00
188894095	Langolmura Abdul Hye Master H/O.-Baropouta Rd.	2.50	1.40	1.40	0.00	0.00	0.00	0	0.00	0	0.00
188894096	Chowpakia Ship pukur- Islampur Non.Govt.Pry.school Rd.	2.50	0.70	0.70	0.00	0.00	0.00	0	0.00	0	0.00
188894097	Baniabohu - Bonod Bhatrahath Rd.	3.00	1.60	1.60	0.00	0.00	0.00	0	0.00	0	0.00
188894099	Ulipur Madrasha - Pachan bridge Rd.	3.00	0.80	0.80	0.00	0.00	0.00	0	0.00	0	0.00
188894100	Naogoan Ronmohal - Nabipur Rd.	3.66	1.00	1.00	0.00	0.00	0.00	0	0.00	0	0.00
188894101	Mongolbaria - Solapara hat Rd.	3.50	1.60	1.60	0.00	0.00	0.00	0	0.00	0	0.00
188894102	Bearkhali - Nimgachi Rd.	4.90	7.00	0.00	7.00	0.00	0.00	5	17.60	0	0.00
188894103	Tarash-Ranir hat Pacca Rd.-Gulta hat (Hassan)Rd.	4.90	2.50	0.44	2.06	0.00	0.00	1	10.00	0	0.00
188894104	Shakuadighi - Nabipur Rd.	4.20	1.40	1.40	0.00	0.00	0.00	0	0.00	0	0.00

BASIC INFORMATION OF ROAD

DIVISION : RAJSHAHI

DISTRICT : SERAJGANJ

ROAD CODE	ROAD NAME	CREST WIDTH (m)	TOTAL LENGTH (Km)	SURFACE TYPE-WISE BREAK-UP (Km)				STRUCTURE		EXISTING GAP	
				EARTHEN	FLEXIBLE PAVEMENT (BC)	BRICK PAVEMENT (WBM/HBB/BFS)	RIGID PAVEMENT (CC/RCC)	NUMBER	SPAN (m)	NUMBER	SPAN (m)
1	2	3	4	5	6	7	8	9	10	11	12
188894105	Khairpota- Madhainagor hat Rd.	4.50	2.25	1.32	0.93	0.00	0.00	4	7.80	0	0.00
188894106	Arongail UZR-Nimgachi G.C.Rd.	3.66	4.14	4.14	0.00	0.00	0.00	0	0.00	0	0.00
188894107	Poushar DR-Madhainbagor hat Rd.	4.20	3.06	3.06	0.00	0.00	0.00	0	0.00	0	0.00
188894108	Jhurjhuri UZR - Madhainagor hat Rd.	4.80	2.98	2.98	0.00	0.00	0.00	0	0.00	0	0.00
188894109	Santan - Mothurapur Chaitryahati Rd.	4.50	5.32	3.92	1.40	0.00	0.00	6	31.20	0	0.00
188894110	Dhopagari Bazar -Bostul hat Rd.	4.80	2.10	1.22	0.88	0.00	0.00	2	14.20	3	16.00
188894111	Goalgram -Bashbaria hat Rd.	3.00	3.22	3.22	0.00	0.00	0.00	0	0.00	0	0.00
188894112	Goalgram UZR -Mangolbaria Rd.	3.00	2.95	2.95	0.00	0.00	0.00	0	0.00	0	0.00
188894113	Chandibhog DR-Nimgachi hat Rd.Via Bishomdanga G.H.S.Rd	3.60	4.00	4.00	0.00	0.00	0.00	0	0.00	0	0.00
188894114	Ranir hat UZR- Khosalpur Rd.	3.00	3.20	3.20	0.00	0.00	0.00	0	0.00	0	0.00
188894115	Manikchapor -Talom Rd.	3.80	5.66	5.66	0.00	0.00	0.00	0	0.00	0	0.00
188894116	Ranir hat UZR-Chalk Kalamula Rd.	3.50	5.00	5.00	0.00	0.00	0.00	0	0.00	0	0.00
188894117	Gurpipul hat-Ranir Jangal Rd.	3.00	8.00	8.00	0.00	0.00	0.00	0	0.00	0	0.00
188894118	Ranir hat UZR (Taratia)-Saliagari hat Rd.	3.00	4.55	4.55	0.00	0.00	0.00	0	0.00	0	0.00
188894119	Manikchapor UZR-Katagraia hat Rd.	3.00	4.76	4.76	0.00	0.00	0.00	0	0.00	0	0.00
188894120	Gobograia UZR-Lauta Rd	2.50	2.25	2.25	0.00	0.00	0.00	0	0.00	0	0.00
188894121	Vikampur Madgainagor hat Rd.-	3.30	1.80	1.80	0.00	0.00	0.00	0	0.00	0	0.00
188894122	Penguari UZR-Arongail hat Rd.	2.50	5.35	5.35	0.00	0.00	0.00	0	0.00	0	0.00
188894123	Poushar DR-Kasta UZR Via Kumarpara Rd.	2.30	4.12	4.12	0.00	0.00	0.00	0	0.00	0	0.00
188894124	Binodpur UZR -Nadosayedpur hat Via Kushabaria Rd	3.70	12.35	12.35	0.00	0.00	0.00	0	0.00	0	0.00
188894125	Sachan dighi UZR-Sanduria Rd.	4.00	2.40	2.40	0.00	0.00	0.00	0	0.00	0	0.00
188894126	Tarash Ranir hat UZR-Kundason Ananda Bazar rd.	3.00	1.50	1.50	0.00	0.00	0.00	0	0.00	0	0.00
188894127	Kholabaria - Binod Bhatra Rd.	3.50	1.65	1.65	0.00	0.00	0.00	0	0.00	0	0.00
188894128	Rongmahal -Dighi Rd.	3.00	1.85	1.85	0.00	0.00	0.00	0	0.00	0	0.00
188894129	Gupinathpur-Madhappur Rd.	3.00	1.30	1.30	0.00	0.00	0.00	0	0.00	0	0.00
188894130	Sakua dighi - Pongrouhali Rd.	3.10	1.52	1.52	0.00	0.00	0.00	0	0.00	0	0.00
188894131	Katabari -Binnabara Rd.	3.00	1.40	1.40	0.00	0.00	0.00	0	0.00	0	0.00
188894132	Nadosayedpur -North Charpara Rd.	2.00	1.50	1.50	0.00	0.00	0.00	0	0.00	0	0.00
188894133	Kazipur- Balva Rd.	3.00	0.70	0.70	0.00	0.00	0.00	0	0.00	0	0.00
188894134	Katagraia hat - Paschim Paikora Rd.	3.60	1.10	1.10	0.00	0.00	0.00	0	0.00	0	0.00
188894135	Jhurjhuri - Vikampur Rd.	3.00	1.80	1.80	0.00	0.00	0.00	0	0.00	0	0.00
188894136	Nadasayedpur -Dakhin Shympur WAPD Canal Rd.	3.00	1.80	1.80	0.00	0.00	0.00	0	0.00	0	0.00
188894137	Patirampur West side - Bhetua Vill.Rd.	3.20	2.15	2.15	0.00	0.00	0.00	0	0.00	0	0.00
188894138	Tarash Salonga UZR(Krishnadighi) - Boalia hat Rd.	4.50	1.13	0.25	0.88	0.00	0.00	3	9.00	0	0.00
188894139	Sabujpara -Dhamaich hat Road	3.00	2.75	2.75	0.00	0.00	0.00	0	0.00	0	0.00
188894140	Tarash-Ullahpara UZR-Fatighacha Road	3.00	1.20	1.20	0.00	0.00	0.00	0	0.00	0	0.00
188894141	Jhurjhuri UZR-Bhicampur Road	3.00	1.60	1.60	0.00	0.00	0.00	0	0.00	0	0.00
188894142	Kalupara Hafizia Madrasha-Pachan Road	3.00	0.60	0.60	0.00	0.00	0.00	0	0.00	0	0.00
188894143	Kawrail Bastakhali Pakur Bank to Boalia Hat Road.	3.50	2.50	2.50	0.00	0.00	0.00	0	0.00	3	10.50
188894144	Binnabari Delbar Khan house to Kushabari Kata Khal Rd.	3.10	2.30	2.30	0.00	0.00	0.00	0	0.00	1	3.50
188894145	Araingail Hat Khala - Guarakhi Non.Govt.Pry.School Rd.	3.40	2.25	2.25	0.00	0.00	0.00	0	0.00	2	10.50
188894146	Araingail Hatem house to Bearkari- Nimgachi Rd.	3.60	3.00	3.00	0.00	0.00	0.00	0	0.00	3	10.50
188894147	kharkhoria -Chowbaria Rd.	3.50	1.50	1.50	0.00	0.00	0.00	0	0.00	2	6.75
188894148	Chak Mirzapur Pucca Road to Kharkharia Rd.	2.50	1.60	1.60	0.00	0.00	0.00	0	0.00	2	6.50
188894149	Dighi Saguna - Magurabiond Side Khal Rd.	4.00	3.00	3.00	0.00	0.00	0.00	0	0.00	2	8.75
188894150	Sabujpara Zam-E-Mosque - Nawkhada CARE Rd.	3.40	1.05	1.05	0.00	0.00	0.00	0	0.00	0	0.00
188894151	Kundail- Ruhai Rd.	3.60	1.50	1.50	0.00	0.00	0.00	0	0.00	3	10.00
188894152	Gowripur Graveyard - Ghargram Younus house	3.66	1.40	1.40	0.00	0.00	0.00	0	0.00	1	4.50
188894153	Nawkhada Amir Meker house to Kata bari Rd.	3.50	1.25	1.25	0.00	0.00	0.00	2	7.00	0	0.00
188894154	Sarappur - Madhainagar Rd.	3.60	1.10	1.10	0.00	0.00	0.00	0	0.00	1	5.00
188894155	Khumar para - Powshar Pry.School Rd.	3.00	1.25	1.25	0.00	0.00	0.00	0	0.00	2	7.00
VILLAGE ROAD-A TOTAL: 112 Nos. Road			293.91	279.75	14.16	0.00	0.00	32	127.90	27	111.50

BASIC INFORMATION OF ROAD

DIVISION : RAJSHAHI

DISTRICT : SERAJGANJ

ROAD CODE	ROAD NAME	CREST WIDTH (m)	TOTAL LENGTH (Km)	SURFACE TYPE-WISE BREAK-UP (Km)				STRUCTURE		EXISTING GAP	
				EARTHEN	FLEXIBLE PAVEMENT (BC)	BRICK PAVEMENT (WBM/HBB/BFS)	RIGID PAVEMENT (CC/RCC)	NUMBER	SPAN (m)	NUMBER	SPAN (m)
1	2	3	4	5	6	7	8	9	10	11	12

ROAD TYPE : VILLAGE ROAD-B

188895034	Kalidash nilli Lind Rd	3.04	0.90	0.90	0.00	0.00	0.00	0	0.00	0	0.00
188895040	Ranirzangal Rd Birai Chara Rd	2.05	1.30	1.30	0.00	0.00	0.00	0	0.00	0	0.00
188895047	Tarash Nadosyedpur - Tarash Dakhinpara Jam-E Mosque	3.00	0.50	0.50	0.00	0.00	0.00	0	0.00	0	0.00
188895048	Tarash Ranir hat - Ashanbari Rd.	3.50	0.50	0.50	0.00	0.00	0.00	1	26.00	0	0.00
188895054	Ghargram - Wapda Khal Rd.	3.50	2.30	2.30	0.00	0.00	0.00	0	0.00	0	0.00
188895061	Balva Eidgah Rd	2.00	0.65	0.65	0.00	0.00	0.00	0	0.00	0	0.00
188895062	Dhopagari - Amgaria Pond Rd	2.50	1.00	1.00	0.00	0.00	0.00	0	0.00	0	0.00
188895063	Tarash Katagari Rd - Vadash Rd	2.50	0.60	0.60	0.00	0.00	0.00	0	0.00	0	0.00
188895064	Magura Binod Mosque - Kalibari Rd	2.40	0.60	0.60	0.00	0.00	0.00	0	0.00	0	0.00
188895065	Tarash Baruhas Pucca Rd - Chowbaria School Rd	2.50	0.70	0.70	0.00	0.00	0.00	0	0.00	0	0.00
188895066	Sachan dighi Bridge - Ambaria Pond Rd	2.40	0.50	0.50	0.00	0.00	0.00	0	0.00	0	0.00
188895067	Hamkuria Uttar Sheikh Para Afsaruddin House - Wapda Rd	3.00	1.00	1.00	0.00	0.00	0.00	0	0.00	0	0.00
188895068	Duliswar school - Doliswar Burning ghat	3.10	1.20	1.20	0.00	0.00	0.00	0	0.00	0	0.00
188895069	Dewra Chota gobindo House - Boro Gobindo House	2.90	1.15	1.15	0.00	0.00	0.00	0	0.00	0	0.00
188895070	Tagra Mosque Rd	3.10	1.00	1.00	0.00	0.00	0.00	0	0.00	0	0.00
188895071	Tarash Nadosyedpur Rd at Chalnagari Rd - Patgari Rd	2.90	1.00	1.00	0.00	0.00	0.00	0	0.00	0	0.00
188895072	Zahangirganti Village Rd.	3.10	0.60	0.60	0.00	0.00	0.00	0	0.00	0	0.00
188895073	Ambaria WAPDA Embankment - Mobarak house Rd.	2.50	0.34	0.34	0.00	0.00	0.00	0	0.00	0	0.00
188895074	Tarash Naogaoan G.C.Rd.-Goalgram H/O Badsha Rd.	3.00	0.60	0.60	0.00	0.00	0.00	0	0.00	0	0.00
188895075	Baniabahu H/O Abdul Hye Chowdury-H/O.Mofiz Khan Rd.	3.00	0.60	0.60	0.00	0.00	0.00	0	0.00	0	0.00
188895076	WAPDA Embankment - Mohesh Rouhali Rd.	3.00	0.64	0.64	0.00	0.00	0.00	0	0.00	0	0.00
188895077	Chatto Karnaghose - Pacca Rd.	3.00	0.30	0.30	0.00	0.00	0.00	0	0.00	0	0.00
188895078	Krishna Dighi hat - Chalk Sarappur Rd.	3.00	0.80	0.80	0.00	0.00	0.00	0	0.00	0	0.00
188895079	Palashi Kujgari -Palashi Graveyard Rd.	2.50	0.60	0.60	0.00	0.00	0.00	0	0.00	0	0.00
188895080	Katabari H/o Jinat -H/O Joynal Akanda Rd.	2.50	0.50	0.50	0.00	0.00	0.00	0	0.00	0	0.00
188895081	Kanchanswar H/O Azaher -H/O Jogodish Rd.	3.00	0.60	0.60	0.00	0.00	0.00	0	0.00	0	0.00
188895082	Laxmipur H/O Moharm - H/O Fazal Rd.	2.50	0.35	0.35	0.00	0.00	0.00	0	0.00	0	0.00
188895083	Kohit H/o Salam-Graveyard Rd.	2.00	0.50	0.50	0.00	0.00	0.00	0	0.00	0	0.00
188895084	Binshara H/O Habib- H/O Shotka Rd.	3.00	0.80	0.80	0.00	0.00	0.00	0	0.00	0	0.00
188895085	Rokonpur H/O Shamsul - Tarash Ranir hat Rd.	2.50	0.80	0.80	0.00	0.00	0.00	0	0.00	0	0.00
188895086	Khoshalpur Jontipur Rd.- Manik pukur Pry.School Rd.	2.50	0.70	0.70	0.00	0.00	0.00	0	0.00	0	0.00
188895087	Ishwarpur Nikhil house -Aziz Mastar house Rd.	2.50	0.56	0.56	0.00	0.00	0.00	0	0.00	0	0.00
188895088	Mothrapur Kamaria pukur- Sabed Alis pond Rd.	3.00	0.80	0.80	0.00	0.00	0.00	0	0.00	0	0.00
188895089	Jhurjhuri Madhainagor Rd. at Laxmipur-Dhalsamudrapar Rd.	2.50	0.80	0.80	0.00	0.00	0.00	0	0.00	0	0.00
188895090	Charkushabari Golam house-Satter house RD.	2.80	0.65	0.65	0.00	0.00	0.00	0	0.00	0	0.00
188895091	Binnabari amatulla house -Badsha house RD.	3.00	0.55	0.55	0.00	0.00	0.00	0	0.00	0	0.00
188895092	Vadash Afsar Akanda house -Saidur house RD.	3.00	0.30	0.30	0.00	0.00	0.00	0	0.00	0	0.00
188895093	Kundoil Chalkpara Ayezuddin house -Kundoil Ruhai Rd.	2.00	0.60	0.60	0.00	0.00	0.00	0	0.00	0	0.00
188895094	LaluaMajhira CARE Rd.-LaluaMajhira Garveyard Rd.	2.50	0.50	0.50	0.00	0.00	0.00	0	0.00	0	0.00
188895095	Nowkhada Younus house - Damaich khal Rd.	3.00	1.00	1.00	0.00	0.00	0.00	0	0.00	0	0.00
188895096	Maderjani Akanda house - Dhankunti Madhainagor hat Rd.	3.00	0.35	0.35	0.00	0.00	0.00	0	0.00	0	0.00
188895097	Talom Padda para - H/o Alis Rd.	2.00	1.00	1.00	0.00	0.00	0.00	0	0.00	0	0.00
188895098	Tarash Hat Khola pukur par - WAPDA Embankment Rd.	3.00	0.60	0.60	0.00	0.00	0.00	0	0.00	0	0.00
188895099	Tarash G.K.S.- Shomsher house Rd.	3.00	0.70	0.70	0.00	0.00	0.00	0	0.00	0	0.00
188895100	Bripachan Non.G.P.S. - Tarash Naogaon Pacca Rd.	3.00	0.50	0.50	0.00	0.00	0.00	0	0.00	0	0.00
188895101	Tarash Thana - Tarash Paschimpara Rd.	3.00	0.75	0.75	0.00	0.00	0.00	0	0.00	0	0.00
188895102	Lalua Majhira G.P.S - Kasham Miagh house Rd.	3.00	0.26	0.26	0.00	0.00	0.00	0	0.00	0	0.00
188895103	Tarash H/Q. -Tarash Salanga Rd.	3.00	0.50	0.50	0.00	0.00	0.00	0	0.00	0	0.00
188895104	Tarash Ranir hat UZR - Gonta U.P.Office rd.	2.00	0.25	0.25	0.00	0.00	0.00	0	0.00	0	0.00
188895105	Kushumbi H/O Khoda box - Kushumbi hat Rd.	2.50	1.56	1.56	0.00	0.00	0.00	0	0.00	0	0.00
188895106	Vadash Graveyard - Vadash Paschimpara Rd.	2.90	1.22	1.22	0.00	0.00	0.00	0	0.00	0	0.00
188895107	Vadash UZR - Vadash paschimparas Mosque Rd.	2.50	1.05	1.05	0.00	0.00	0.00	0	0.00	0	0.00

BASIC INFORMATION OF ROAD

DIVISION : RAJSHAHI

DISTRICT : SERAJGANJ

ROAD CODE	ROAD NAME	CREST WIDTH (m)	TOTAL LENGTH (Km)	SURFACE TYPE-WISE BREAKE-UP (Km)				STRUCTURE		EXISTING GAP		
				EARTHEN	FLEXIBLE PAVEMENT (BC)	BRICK PAVEMENT (WBM/HBB/BFS)	RIGID PAVEMENT (CC/RCC)	NUMBER	SPAN (m)	NUMBER	SPAN (m)	
1	2	3	4	5	6	7	8	9	10	11	12	
188895108	Kumra gari pond- Sastan Miah Dighi Rd.	3.50	1.10	1.10	0.00	0.00	0.00	0	0.00	2	7.00	
188895109	Srikrishnapur hat Khola-Srikrishnapur Baria Pukur Rd.	3.20	1.25	1.25	0.00	0.00	0.00	0	0.00	2	6.50	
188895110	Solapara CARE Rd.-Kawrail Boalia Rd.	3.60	1.40	1.40	0.00	0.00	0.00	0	0.00	2	6.75	
188895111	Tarash Bazar- WAPDA Bundh Rd.	2.30	1.05	1.05	0.00	0.00	0.00	0	0.00	2	3.00	
188895112	Tarash - Bhayaganti UZR at Mohori Office -Tarash Dakhinpara.	2.50	0.95	0.95	0.00	0.00	0.00	0	0.00	0	0.00	
188895113	Charkushabari Akkel Ghat to Modhyapara Zam-E-MosqueRd.	3.50	1.15	1.15	0.00	0.00	0.00	0	0.00	1	2.50	
188895114	Deshigramm Sobab's house to Jotish house	3.00	0.80	0.80	0.00	0.00	0.00	0	0.00	3	5.00	
188895115	Dostpara - Katagari Rd.to Jontihar Pachim para Azim houseRd.	3.66	1.20	1.20	0.00	0.00	0.00	0	0.00	4	9.50	
188895116	Tarash - Ranir hat Rd.Foot Bridge to Bonadighi-Penguary Pry.School Rd.	3.00	2.00	2.00	0.00	0.00	0.00	0	0.00	3	9.50	
188895117	Tarash - Ranir hat Pucca Rd. Dhopagari - Bostul Rd.	3.66	1.50	1.50	0.00	0.00	0.00	0	0.00	2	10.50	
188895118	Washin - Krishnadighi Rd.to Powshar-Madhainagor hat Rd.	3.50	1.40	1.40	0.00	0.00	0.00	0	0.00	2	5.00	
188895119	Rangmohal- Noagaon Major Rd.	3.66	1.00	1.00	0.00	0.00	0.00	0	0.00	2	9.00	
VILLAGE ROAD-B TOTAL: 64 Nos. Road				52.92	52.92	0.00	0.00	0.00	1	26.00	25	74.25
TARASH UPAZILA TOTAL: 211 Nos. Road				562.74	496.01	66.74	0.00	0.00	152	693.76	66	346.25

ROAD MAP ULLAPARA UPAZILA SIRAJGANJ DISTRICT

LEGEND

Administrative Boundary

- International Boundary
- District Boundary
- - - Upazila Boundary
- - - Union Boundary
- - - Municipal Boundary

Administrative HQs

- District HQ
- Upazila HQ
- ▲ Union HQ

Physical Infrastructures

- National Highways
- Regional Highways
- Zila Road
- Upazila Road (Pucca)
- Upazila Road (Katcha)
- Union Road (Pucca)
- Union Road (Katcha)
- Village Road A (Pucca)
- Village Road A (Katcha)
- Village Road B (Pucca)
- Village Road B (Katcha)
- Paurashava Road
- Railway Network
- Embankment
- Telecommunication line
- Power Transmission Line

Natural Features

- Wide River
- Water Bodies
- Sandy Area
- Khal
- Forest
- Hill

Socio-Economic Infrastructures

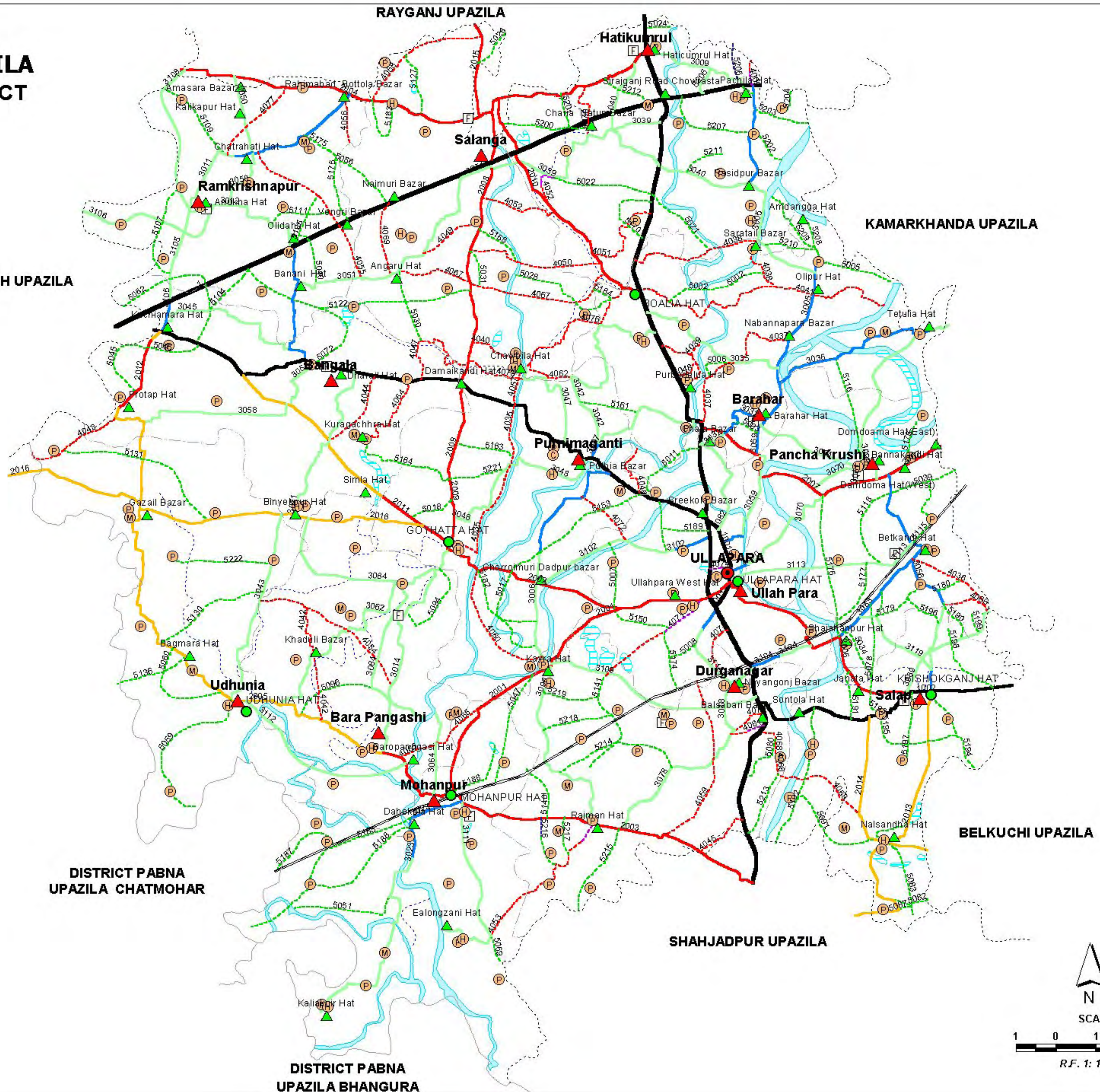
- Growth Centre
- ▲ Small Hat/Bazar
- ▲ Police Station
- Upazila Health Complex
- Family welfare Centre
- Community Clinic
- Post Office
- College
- High School
- Primary School
- Madrasa
- Mosque
- ▲ Ashrayan/Abasan
- Temple

Compiled from : LGED Upazila Base Maps 1994-95, Landsat TM 1995,
GPS Survey 1999 and Field Checking in November 2004


Projection : Lambert's Conformal Conic

PREPARED BY : GIS UNIT

LOCAL GOVERNMENT ENGINEERING DEPARTMENT



SCALE



R.F. 1 : 1,07,000

BASIC INFORMATION OF ROAD

DIVISION : RAJSHAHI

DISTRICT : SERAJGANJ

ROAD CODE	ROAD NAME	CREST WIDTH (m)	TOTAL LENGTH (Km)	SURFACE TYPE-WISE BREAK-UP (Km)				STRUCTURE		EXISTING GAP	
				EARTHEN	FLEXIBLE PAVEMENT (BC)	BRICK PAVEMENT (WBM/HBB/BFS)	RIGID PAVEMENT (CC/RCC)	NUMBER	SPAN (m)	NUMBER	SPAN (m)
1	2	3	4	5	6	7	8	9	10	11	12

UPAZILA : ULLAPARA

ROAD TYPE : UPAZILA ROAD

188942001	Ullapara - Mohonpur GC road (ZR #334)	4.90	10.00	0.00	10.00	0.00	0.00	7	38.36	0	0.00
188942002	Ullapara - Goyhatta GC road	6.80	5.50	0.00	5.50	0.00	0.00	11	218.13	0	0.00
188942003	Mohonpur GC - Talgachi GC road	7.00	8.53	0.00	8.53	0.00	0.00	9	149.00	0	0.00
188942004	Hatikumrul R&H - Tarash GC road	4.90	12.80	0.00	12.80	0.00	0.00	11	124.10	0	0.00
188942005	Mohonpur GC - Udhunia GC road	6.00	7.10	6.30	0.80	0.00	0.00	9	220.50	0	0.00
188942006	Ullapara - Krishokgonj GC road	7.30	7.00	0.60	6.40	0.00	0.00	6	26.50	2	270.00
188942007	Bhutgacha R&H - Jamtoil GC road	6.00	7.48	0.00	7.48	0.00	0.00	9	82.50	1	200.00
188942008	Dhamai kandi R&H -Solonga GC rd.	6.50	7.07	5.68	0.58	0.82	0.00	11	49.50	14	13.10
188942009	Dhamai kandi R&H -Goyhatta GC rd.	6.50	4.30	0.00	4.30	0.00	0.00	2	17.50	0	0.00
188942010	Boalia R &H to Solonga GC road	6.00	6.43	5.04	1.39	0.00	0.00	5	14.00	5	8.80
188942011	Goyhatta GC- Kuchiamara R&H	5.30	7.00	5.10	1.90	0.00	0.00	5	28.50	3	220.00
188942012	Goyhatta GC - Noagaon GC via Binayekpur hat road	4.90	12.50	12.50	0.00	0.00	0.00	3	25.50	2	23.00
188942013	Krishokgonj GC - Talgachi GC road	5.50	9.80	9.80	0.00	0.00	0.00	7	36.20	0	0.00
188942014	Kashinathpur R&H - Daulatpur GC via Nalsunda, Khamar Ullapara.	4.00	10.30	7.80	2.50	0.00	0.00	0	0.00	0	0.00
188942015	Solonga GC - Neemgachi GC. road	6.00	3.52	0.00	3.52	0.00	0.00	0	0.00	0	0.00
188942016	Kuchiamara R&H- Udhunia GC via Protab hat Road	4.00	14.18	12.00	1.23	0.95	0.00	12	101.60	2	28.00
UPAZILA ROAD TOTAL: 16 Nos. Road			133.51	64.82	66.93	1.77	0.00	107	1131.89	29	762.90

ROAD TYPE : UNION ROAD

188943005	Barahar UP office - Panchila Hat(R&H) Rd	4.00	10.10	6.25	3.85	0.00	0.00	5	36.50	8	74.00
188943006	Purnimaganti UP - Rajman Hat via Koyra hat road	3.60	13.10	11.81	1.29	0.00	0.00	16	62.30	1	50.00
188943007	Purnima ganti UP office - Purbadalua hat road	4.90	3.50	3.25	0.25	0.00	0.00	6	16.55	0	0.00
188943009	Panchlia R&H - Hatikumrul UP off. Rd	2.50	3.50	3.50	0.00	0.00	0.00	4	14.65	1	50.00
188943011	Ramkrishnapur UP Office - Rahimabandh bazar road	4.60	5.80	3.00	2.80	0.00	0.00	21	84.80	1	3.00
188943012	Ramkrishnapur UP office - Bangala UP off. (Dharail bazar)	4.90	7.13	3.49	3.64	0.00	0.00	17	26.40	0	0.00
188943014	Goyhatta GC - Boropangachi UP rd.	3.00	6.87	6.87	0.00	0.00	0.00	4	33.50	0	0.00
188943023	Mohonpur UP off. - Kaliakor hat rd.	3.10	10.19	8.59	1.60	0.00	0.00	9	64.90	0	0.00
188943030	Salop UP office - Balarampur hat rd.	3.50	5.20	4.70	0.50	0.00	0.00	2	5.00	4	25.00
188943032	Barahar UP office - Chala Bazar via Mehnatala road	4.50	3.70	1.17	2.53	0.00	0.00	5	10.50	0	0.00
188943035	Barahar UP office - Boalia GC via Guagati road	3.00	3.00	3.00	0.00	0.00	0.00	7	44.40	0	0.00
188943036	Barahar UP office - Tatulia Hat rd.	3.30	4.80	1.70	3.10	0.00	0.00	2	6.50	9	236.00
188943039	Serajgonj Chowrasta Bazar - Solonga UP road	3.00	5.00	5.00	0.00	0.00	0.00	5	11.00	0	0.00
188943040	Hatikumrul UP off. - Rashidpur Bazar via kaciarchar road	2.90	3.00	3.00	0.00	0.00	0.00	1	2.50	2	29.00
188943042	Boalia GC - Purnimaganti UP off. via Goaljani road	2.80	5.80	5.80	0.00	0.00	0.00	9	61.10	2	10.50
188943043	Udhunia UP off. - Binayekpur hat rd	3.00	5.30	5.30	0.00	0.00	0.00	4	22.80	0	0.00
188943045	Bangala UP off. - Kuchiamara hat rd	2.70	4.00	4.00	0.00	0.00	0.00	6	20.00	0	0.00
188943047	Purnimaganti UP off. - Chowbila hat via ghiala	3.00	3.00	3.00	0.00	0.00	0.00	3	5.00	0	0.00
188943048	Purnimaganti UP off. - Goyhatta GC via Dhahapara	3.00	2.50	2.50	0.00	0.00	0.00	2	4.00	0	0.00
188943050	Ramkrishnapur UP off. - Amshara Bazar Choitrahathi hat	2.80	2.50	2.50	0.00	0.00	0.00	2	8.50	1	10.00
188943051	Solonga UP off. - Banani hat via Angaru road	2.80	9.00	9.00	0.00	0.00	0.00	7	44.50	0	0.00
188943056	Salop UP off. - Betkandi Hat road	3.00	4.30	3.90	0.40	0.00	0.00	2	8.00	0	0.00
188943058	Bangala UP off. - Protab hat via Afer	2.80	5.00	5.00	0.00	0.00	0.00	1	2.00	0	0.00
188943059	Ullapara UZP HQ - Barahar up off. via Kaligonj	2.75	4.50	2.43	2.07	0.00	0.00	1	0.60	2	61.00
188943061	Barahar U.O office - Panchokroshi Up off. road	2.50	3.50	3.50	0.00	0.00	0.00	1	1.50	3	203.00
188943062	Goyhatta GC - Udhunia UP office rd.	2.80	7.00	7.00	0.00	0.00	0.00	5	20.00	0	0.00
188943063	Panchokroshi Up office - Shahjahanpur Hat via solop Station	2.90	6.55	1.13	5.42	0.00	0.00	13	66.90	1	2.00
188943064	Mohanpur UP - Binayekpur hat via Aligram road	3.00	2.80	2.80	0.00	0.00	0.00	1	3.50	0	0.00
188943070	Ullapara UZP - Panchokroshi UP office via Ramkantapur.	3.00	2.70	2.70	0.00	0.00	0.00	2	65.00	3	236.60

BASIC INFORMATION OF ROAD

DIVISION : RAJSHAHI

DISTRICT : SERAJGANJ

ROAD CODE	ROAD NAME	CREST WIDTH (m)	TOTAL LENGTH (Km)	SURFACE TYPE-WISE BREAK-UP (Km)				STRUCTURE		EXISTING GAP	
				EARTHEN	FLEXIBLE PAVEMENT (BC)	BRICK PAVEMENT (WBM/HBB/BFS)	RIGID PAVEMENT (CC/RCC)	NUMBER	SPAN (m)	NUMBER	SPAN (m)
1	2	3	4	5	6	7	8	9	10	11	12
188943071	Bangala Up office - Binayekpur Hat via Malipara, Rahimpur	3.00	6.30	6.30	0.00	0.00	0.00	7	53.80	0	0.00
188943078	Durganagar UP - Rajman hat via monohara road	2.80	4.00	4.00	0.00	0.00	0.00	2	10.90	0	0.00
188943082	Ullapara UZP HQ - Chala bazar via partatulia road	3.00	3.40	3.40	0.00	0.00	0.00	3	16.50	1	10.00
188943099	Panchokroschi Up off - Tetulia hat via saday road	3.50	5.00	5.00	0.00	0.00	0.00	1	25.00	0	0.00
188943102	Ullapara UZP HQ - Carimari Bazar via Bhakua, Nagrouha	4.00	3.00	2.50	0.00	0.50	0.00	1	7.00	1	4.50
188943104	Durganagar UP office(Rail gate) - Shahjahanpur Hat	2.50	2.50	2.50	0.00	0.00	0.00	0	0.00	6	9.00
188943105	Ramkrishnapur UP office - Kuchiamara Hat via dabirjong	4.00	4.00	3.29	0.71	0.00	0.00	4	19.50	1	4.00
188943106	Ramkrishnapur UP office - Boalia hat via Kheishor	2.50	5.20	5.20	0.00	0.00	0.00	0	0.00	0	0.00
188943108	Ramkrishnapur UP office - Basbaria hat via pachan	2.50	2.80	2.80	0.00	0.00	0.00	0	0.00	0	0.00
188943109	Durganagar UP office - Kayra hat via Newarghacha	2.50	7.40	7.40	0.00	0.00	0.00	2	12.50	0	0.00
188943111	Mohanpur UP Office - Alongani Hat	3.00	7.50	7.50	0.00	0.00	0.00	1	16.00	3	25.00
188943112	Mohanpur UP Office - Udhunia UP off. Babulidhaha	3.00	7.50	7.50	0.00	0.00	0.00	1	2.50	4	24.00
188943113	Ullapara UP office - Betkandi Hat Via Charsatbaria	2.50	7.70	7.70	0.00	0.00	0.00	0	0.00	0	0.00
188943114	Ullapara UP office - Durganagar UP via daripara, Bazrapur	3.00	3.00	3.00	0.00	0.00	0.00	0	0.00	0	0.00
188943119	Shajahanpur Hat- Salop UP road via Matikora Pacca	3.00	3.20	3.20	0.00	0.00	0.00	0	0.00	1	14.00
UNION ROAD TOTAL: 44 Nos. Road			225.84	197.18	28.16	0.50	0.00	185	916.60	55	1080.60

ROAD TYPE : VILLAGE ROAD-A

188944009	Pachila - Raninagar GPS road	2.60	1.20	1.20	0.00	0.00	0.00	0	0.00	0	0.00
188944035	Goyhatta GC - Chowbila Hat road	3.00	5.50	5.50	0.00	0.00	0.00	0	0.00	0	0.00
188944036	Solap Railway station - Bolorampur UZR	3.50	3.00	3.00	0.00	0.00	0.00	1	7.40	0	0.00
188944037	Bhutgacha R&H - Nabannapara Madrasha	3.30	3.50	3.50	0.00	0.00	0.00	4	10.00	0	0.00
188944038	Raninagar R&H - Olipur Hat road	3.00	6.00	6.00	0.00	0.00	0.00	0	0.00	4	51.20
188944039	Solaghari R&H - Guagati Ghat rd.	3.00	2.00	2.00	0.00	0.00	0.00	0	0.00	0	0.00
188944040	Chowbila Hat - Solonga UZR	2.78	2.50	2.50	0.00	0.00	0.00	0	0.00	0	0.00
188944041	Boalia Bazar R&H - Durgapur Ghat Via olipur	2.60	8.40	8.40	0.00	0.00	0.00	0	0.00	3	75.50
188944042	Chak Khaduli UZR - Panch Digalgram	2.80	5.00	5.00	0.00	0.00	0.00	0	0.00	0	0.00
188944043	Propab Hat - Noagaon hat rd vi G.Telipara.	3.00	3.50	3.50	0.00	0.00	0.00	0	0.00	3	12.00
188944044	Koigati (Charpara) R&H - Rahimpur UZR	2.80	3.50	3.50	0.00	0.00	0.00	0	0.00	0	0.00
188944045	Junglibari R&H - Holdibari UZR	1.90	1.50	1.50	0.00	0.00	0.00	0	0.00	0	0.00
188944046	Maguradanga R&H - Hat Dalua Ghat	3.00	2.50	2.50	0.00	0.00	0.00	0	0.00	0	0.00
188944047	Bangala R&H - Voynagar UZR	2.90	3.60	3.60	0.00	0.00	0.00	4	20.50	0	0.00
188944048	Bromokapalia R&H - Guagati Ghat	3.00	1.20	1.20	0.00	0.00	0.00	0	0.00	0	0.00
188944049	Raninagar UZR - Angaru Hat via Telkupi	3.00	5.50	5.50	0.00	0.00	0.00	0	0.00	4	25.50
188944050	Vormohani UZR - Char Bara UZR	2.90	3.50	3.50	0.00	0.00	0.00	0	0.00	0	0.00
188944051	Patdhari R&H - Manikdiar UZR	2.90	3.00	3.00	0.00	0.00	0.00	0	0.00	0	0.00
188944052	Machiakandi UZR - Charia Notun Hat	3.00	2.50	2.50	0.00	0.00	0.00	0	0.00	0	0.00
188944053	Vhadiliakandi UZR - Alonjani Hat	3.00	6.40	6.40	0.00	0.00	0.00	0	0.00	0	0.00
188944054	Binayekpur hat - Baro Pangashi UP	3.30	8.50	8.50	0.00	0.00	0.00	0	0.00	0	0.00
188944055	Pukurpar R&H - Kaymajuria GPS	3.00	3.50	3.50	0.00	0.00	0.00	0	0.00	0	0.00
188944056	Rahimabad Bazar Bridge - Pushtika NGPS via Graveyard	2.50	3.50	3.50	0.00	0.00	0.00	0	0.00	0	0.00
188944057	Puthia R&H - Chowbila Ghat Via Ghiala	3.00	1.25	1.25	0.00	0.00	0.00	0	0.00	0	0.00
188944058	Bonbaria UZR - solonga dighor UZR	2.40	6.20	6.20	0.00	0.00	0.00	5	34.00	0	0.00
188944059	Durganagar UP office - Moricha UZR via Hemontabari, Monohara	3.00	6.10	6.10	0.00	0.00	0.00	0	0.00	4	35.00
188944060	Goyhatta UZR Rakhalgacha - Koyra Hat via Jungalkhamar	3.00	4.20	4.20	0.00	0.00	0.00	0	0.00	4	31.00
188944061	Balshabari R&H - Rajman hat rd.	3.30	5.07	4.62	0.45	0.00	0.00	3	18.00	0	0.00
188944062	Purnimagati UP - Boalia GC Via Chowbila Ghat road	3.90	7.50	7.50	0.00	0.00	0.00	5	29.00	1	50.00
188944064	Bangala R & H - Kuragacha hat rd.	2.50	3.00	3.00	0.00	0.00	0.00	0	0.00	0	0.00
188944065	Boropangashi UP off. - Chaksha more	2.70	1.60	1.60	0.00	0.00	0.00	1	7.40	0	0.00
188944066	Solop rail station hat - Bolorampur Hat via Kajipara.	3.00	3.00	1.39	1.61	0.00	0.00	4	20.00	0	0.00
188944067	Boalia GC Battala - Angaru hat via Joggibanpur road	2.90	6.20	6.20	0.00	0.00	0.00	1	3.50	8	121.50

BASIC INFORMATION OF ROAD

DIVISION : RAJSHAHI

DISTRICT : SERAJGANJ

ROAD CODE	ROAD NAME	CREST WIDTH (m)	TOTAL LENGTH (Km)	SURFACE TYPE-WISE BREAK-UP (Km)				STRUCTURE		EXISTING GAP	
				EARTHEN	FLEXIBLE PAVEMENT (BC)	BRICK PAVEMENT (WBM/HBB/BFS)	RIGID PAVEMENT (CC/RCC)	NUMBER	SPAN (m)	NUMBER	SPAN (m)
1	2	3	4	5	6	7	8	9	10	11	12
188944068	Balsabari R&H - Nalshandha hat via Char Tarabaria road	2.75	1.60	1.60	0.00	0.00	0.00	1	12.00	0	0.00
188944069	Naimury RHD - Angaru Hat road	4.00	3.00	3.00	0.00	0.00	0.00	2	50.00	0	0.00
188944070	Hatikumrul UP office - Charia Nutan hat via Hatipara road	2.80	4.50	4.50	0.00	0.00	0.00	5	20.50	0	0.00
188944071	Ullapara UP office - Kayra Hat via Khaliapara, khanpur	3.50	5.50	5.50	0.00	0.00	0.00	1	2.50	0	0.00
188944072	Ullapara - Puthia Bazar via betua, Nagruha	3.00	6.90	6.90	0.00	0.00	0.00	0	0.00	0	0.00
188944073	Bamon Ghiala R&H - Chowbila hat	3.30	1.00	1.00	0.00	0.00	0.00	0	0.00	0	0.00
188944074	Upazila Parishad connecting road	4.00	0.75	0.19	0.56	0.00	0.00	0	0.00	0	0.00
188944075	Nabagramme R&H - Durganagar UP Office road via chandpur	3.00	3.15	3.15	0.00	0.00	0.00	0	0.00	1	16.00
188944076	Boalia GC - Chowbila hat	4.90	4.20	4.20	0.00	0.00	0.00	1	2.00	0	0.00
188944077	Jorpupur Pucca - Shutahati Unukha Hat rd.	2.10	2.30	2.30	0.00	0.00	0.00	0	0.00	0	0.00
188944078	Bablapara R&H-Monohara	3.50	1.60	1.60	0.00	0.00	0.00	0	0.00	0	0.00

VILLAGE ROAD-A TOTAL: 44 Nos. Road

167.92 165.30 2.62 0.00 0.00 38 236.80 32 417.70

ROAD TYPE : VILLAGE ROAD-B

188945002	Pagla Club - Amdanga road	2.30	4.29	4.29	0.00	0.00	0.00	0	0.00	0	0.00
188945003	Barahar South Para - East Para	2.45	1.00	1.00	0.00	0.00	0.00	0	0.00	0	0.00
188945005	Hobonganti - Noor Nagar Farry ghat	2.12	2.54	2.54	0.00	0.00	0.00	0	0.00	0	0.00
188945006	Moitra Barahar - Bollerpara road	2.53	1.50	1.50	0.00	0.00	0.00	0	0.00	0	0.00
188945007	Bhadrokal - Bilsurzo River road	2.43	2.00	2.00	0.00	0.00	0.00	3	16.50	0	0.00
188945008	Railway Line - Nabagram road	2.49	2.00	2.00	0.00	0.00	0.00	0	0.00	0	0.00
188945011	Bakhua - chala Mosque road	2.59	4.30	4.30	0.00	0.00	0.00	4	12.70	0	0.00
188945017	Koyra Madrasha - Dadpur road	2.55	2.50	2.50	0.00	0.00	0.00	1	7.40	0	0.00
188945018	Goyhatta - Khoshalpur road	2.49	1.50	1.50	0.00	0.00	0.00	0	0.00	0	0.00
188945021	Baghda Mosque - Patdhary rd.	2.45	2.60	2.60	0.00	0.00	0.00	0	0.00	0	0.00
188945022	Patdary - Ramarchar road	2.47	3.90	3.90	0.00	0.00	0.00	0	0.00	0	0.00
188945024	Hati Kumrul - Shoroshoti River	2.38	1.25	1.25	0.00	0.00	0.00	0	0.00	0	0.00
188945026	Bowlatala - Bonbaria UZR	2.42	4.00	4.00	0.00	0.00	0.00	1	7.40	0	0.00
188945028	Chalkchowbila - Singa road	2.42	1.50	1.50	0.00	0.00	0.00	0	0.00	0	0.00
188945030	Shahriapar - Angaru Hat road	2.42	3.00	3.00	0.00	0.00	0.00	3	17.00	0	0.00
188945031	Telkupi - Boalia Chowbila Rd	3.00	2.00	2.00	0.00	0.00	0.00	0	0.00	0	0.00
188945034	Janatar Hat - Shahjahanpur	2.48	3.50	3.50	0.00	0.00	0.00	0	0.00	0	0.00
188945039	Betkandi - Jotibari Hat road	2.50	2.00	2.00	0.00	0.00	0.00	2	10.90	0	0.00
188945040	Badikusha - Solibazar road	2.47	2.70	2.70	0.00	0.00	0.00	0	0.00	0	0.00
188945045	Protab bridge - Piarpur road	2.51	6.85	6.85	0.00	0.00	0.00	0	0.00	0	0.00
188945047	Kayrahat - Vadalia Kandi River	3.20	4.97	4.97	0.00	0.00	0.00	0	0.00	0	0.00
188945051	Kamla River - Balaicandi road	2.56	4.20	4.20	0.00	0.00	0.00	0	0.00	0	0.00
188945056	Naimuri R&H-Olidaha pucca Road via Ruapara road	3.30	2.50	2.50	0.00	0.00	0.00	0	0.00	0	0.00
188945059	Udhunia - Pongkharua road	3.08	3.62	3.62	0.00	0.00	0.00	0	0.00	0	0.00
188945060	Bagmara H/S - Udhunia UP rd.	3.20	3.07	3.07	0.00	0.00	0.00	0	0.00	0	0.00
188945062	Chotoghona - Uttar Mohonpur	2.44	7.00	7.00	0.00	0.00	0.00	0	0.00	0	0.00
188945069	Mohonpur - Nada road	3.20	6.98	6.98	0.00	0.00	0.00	3	14.00	0	0.00
188945072	Pustiguchha - Dharail road	2.60	8.00	8.00	0.00	0.00	0.00	0	0.00	0	0.00
188945076	Kalipur - Gopalpur road	2.20	1.75	1.75	0.00	0.00	0.00	0	0.00	0	0.00
188945078	Matikora - Sheikpara road	3.00	3.20	3.20	0.00	0.00	0.00	0	0.00	0	0.00
188945080	Barojumgla - Shontala road	3.10	4.20	4.20	0.00	0.00	0.00	1	9.00	0	0.00
188945082	Degreechar Bridge - Nawkoir East	3.00	3.00	3.00	0.00	0.00	0.00	0	0.00	0	0.00
188945083	Khamar Ullapara - Char Narina	3.20	2.50	2.50	0.00	0.00	0.00	0	0.00	0	0.00
188945087	Rajapur - Nawkoir Idghah road	2.20	3.25	3.25	0.00	0.00	0.00	0	0.00	0	0.00
188945091	Tarabaria F. Ghat - Nalshondah H. School	2.60	4.20	4.20	0.00	0.00	0.00	0	0.00	0	0.00
188945094	Howra - Goyhatta Bazer road	3.50	1.30	1.30	0.00	0.00	0.00	0	0.00	0	0.00
188945096	Chaksha Kheaghat - Chak Khaduli	2.50	6.00	6.00	0.00	0.00	0.00	0	0.00	0	0.00
188945104	Banany bazer - Pustigacha S.border	2.50	1.50	1.50	0.00	0.00	0.00	0	0.00	0	0.00
188945105	Solipukur - Badi Kusha road	2.80	3.20	3.20	0.00	0.00	0.00	0	0.00	0	0.00
188945107	Jalshuka Chara Botola - Dabrigonj	2.50	4.70	4.70	0.00	0.00	0.00	0	0.00	0	0.00

BASIC INFORMATION OF ROAD

DIVISION : RAJSHAHI

DISTRICT : SERAJGANJ

ROAD CODE	ROAD NAME	CREST WIDTH (m)	TOTAL LENGTH (Km)	SURFACE TYPE-WISE BREAK-UP (Km)				STRUCTURE		EXISTING GAP	
				EARTHEN	FLEXIBLE PAVEMENT (BC)	BRICK PAVEMENT (WBM/HBB/BFS)	RIGID PAVEMENT (CC/RCC)	NUMBER	SPAN (m)	NUMBER	SPAN (m)
1	2	3	4	5	6	7	8	9	10	11	12
188945109	Shutahati More - Agorpur Pucca Rd	3.00	2.80	2.80	0.00	0.00	0.00	0	0.00	0	0.00
188945111	Banany Bazer - Badikusha(Vengry)	3.20	2.40	2.40	0.00	0.00	0.00	0	0.00	0	0.00
188945113	Kazipara - Roydawatpur Rd	2.60	1.70	1.70	0.00	0.00	0.00	0	0.00	0	0.00
188945115	Betkandi Hat - Shahikola road	2.80	1.30	1.30	0.00	0.00	0.00	1	7.40	0	0.00
188945116	Boynakandi Hat - Sadai School	3.10	2.50	2.50	0.00	0.00	0.00	0	0.00	0	0.00
188945118	Betkandi Graviyard - Fakirpara purba Satbaria via School	3.20	1.00	1.00	0.00	0.00	0.00	0	0.00	0	0.00
188945122	Jogjibonpur - Dhariyal Khal	3.00	2.50	2.50	0.00	0.00	0.00	0	0.00	0	0.00
188945127	Bonbaria Pucca - Pechrepara	2.60	1.50	1.50	0.00	0.00	0.00	0	0.00	0	0.00
188945130	Panch Digholgram - Baghmara Madrasha	3.10	3.75	3.75	0.00	0.00	0.00	0	0.00	0	0.00
188945131	Telipara - Chaira road	2.50	6.00	6.00	0.00	0.00	0.00	0	0.00	0	0.00
188945136	Betkandi Madrasha - Bagura	2.80	2.50	2.50	0.00	0.00	0.00	0	0.00	0	0.00
188945140	Rajman - Patiabera road	3.20	5.80	5.80	0.00	0.00	0.00	0	0.00	0	0.00
188945141	Mulbera - Shampur Rail Ghat	3.00	4.00	4.00	0.00	0.00	0.00	0	0.00	0	0.00
188945150	Khaliapara - Bhadrokole	3.50	1.50	1.50	0.00	0.00	0.00	0	0.00	0	0.00
188945153	Choroimori - Vengri road	3.00	4.50	4.50	0.00	0.00	0.00	0	0.00	0	0.00
188945161	Bhutbaria - Purbodelua - Goaljani CC.	3.00	1.50	1.50	0.00	0.00	0.00	0	0.00	0	0.00
188945163	Gopalpur FRB bridge - Dahapara ghat road	2.90	2.00	2.00	0.00	0.00	0.00	0	0.00	0	0.00
188945164	Kalsingbari FRB - Kuragcha hat road	2.80	4.00	4.00	0.00	0.00	0.00	0	0.00	0	0.00
188945168	Rani Nagar(Solanga UP) FRB - Telkupi ghat road	3.00	2.20	2.20	0.00	0.00	0.00	0	0.00	0	0.00
188945170	Patdhari R&H - Manikdiar FRB road	2.95	3.00	3.00	0.00	0.00	0.00	4	26.50	0	0.00
188945174	Daripara rail station road	3.00	2.50	2.50	0.00	0.00	0.00	4	24.00	0	0.00
188945175	Olidaha- Vengri R&H	4.90	2.50	2.50	0.00	0.00	0.00	0	0.00	0	0.00
188945176	Bonnakandi FRB More Bazar - Shahjahanpur Hat via Betobari, Purbosatbaria, Laxmipur, Ghatina.	3.00	6.80	6.80	0.00	0.00	0.00	0	0.00	0	0.00
188945177	Purbo Satbaria Road to Boro Laxmipur Rail line Ghatina Bridge Road	3.00	2.20	2.20	0.00	0.00	0.00	0	0.00	0	0.00
188945178	Domdoma FRB West hat - Char Domdoma G.P.S School Road	2.50	2.60	2.60	0.00	0.00	0.00	0	0.00	0	0.00
188945179	Matikora Mosque - Vodrokole East Para Road	2.50	1.60	1.60	0.00	0.00	0.00	0	0.00	0	0.00
188945180	Vodrokol Pacca Graveyard - Ponchokrush. Salap station Road	2.50	1.00	1.00	0.00	0.00	0.00	0	0.00	0	0.00
188945181	Matikora Mosque - Rail line Road	3.00	1.20	1.20	0.00	0.00	0.00	0	0.00	0	0.00
188945182	Goyhtta Bridge UZR Pacca - Jongol Khamar Road	2.50	3.50	3.50	0.00	0.00	0.00	0	0.00	0	0.00
188945183	Banbaria Pacca - Banbaria High School Botola Road via G.P.S	2.50	2.50	2.50	0.00	0.00	0.00	0	0.00	0	0.00
188945184	Boalia Chandarpara Pacca - Chack Chowbila - Singa Road	3.50	1.30	1.30	0.00	0.00	0.00	0	0.00	0	0.00
188945185	Mohanpur Dohakula Rail Bridge - West Bonkirat(Kazitola) Ashrayan Centre Road	3.00	4.30	4.30	0.00	0.00	0.00	0	0.00	0	0.00
188945186	Mohanpur Rail Gate - Bordhongacha Road	2.70	3.40	3.40	0.00	0.00	0.00	0	0.00	0	0.00
188945187	Bonkirit Rail Gate - Dilpasher East Rail Bridge via Bamongramme Road.	3.50	3.30	3.30	0.00	0.00	0.00	0	0.00	0	0.00
188945188	Purba Bonkirat High School - Dhakula Hat Road	3.00	2.60	2.60	0.00	0.00	0.00	0	0.00	0	0.00
188945189	Bhakua R&H Road - Bhakua Madrasha Road	3.00	0.80	0.80	0.00	0.00	0.00	0	0.00	0	0.00
188945190	Gobindapur - Kazipara via Kalipur Road	2.50	2.60	2.60	0.00	0.00	0.00	0	0.00	0	0.00
188945191	Ghatina G.P.S FRB Pacca - Kashinathpur RHD Pacca Road	3.50	1.80	1.80	0.00	0.00	0.00	0	0.00	0	0.00
188945192	Sontola G.P.S Pacca - Garadaha Khea ghat via Boro Jungla Tarabaria Chartarabaria Road	3.50	3.40	3.40	0.00	0.00	0.00	0	0.00	0	0.00
188945193	Kanshona G.P.S Pacca - Janatar Hat Pacca Road	250.00	0.88	0.88	0.00	0.00	0.00	0	0.00	0	0.00
188945194	Harivanga G.P.S - Krishokgonj G.C Road	2.50	1.60	1.60	0.00	0.00	0.00	0	0.00	0	0.00
188945195	Harivanga G.P.S - Kanshona G.P.S Pacca Road	3.00	1.70	1.70	0.00	0.00	0.00	0	0.00	0	0.00
188945196	Atbaki - Vabki Road	2.50	1.60	1.60	0.00	0.00	0.00	0	0.00	0	0.00
188945197	Krishokgonj Hat Pacca -Sheikpara Road	3.50	1.30	1.30	0.00	0.00	0.00	0	0.00	0	0.00
188945198	Daivanga Bridge Mosque - Gobindapur G.Yard Edgah Field Road	2.50	1.70	1.70	0.00	0.00	0.00	0	0.00	0	0.00
188945199	Gobindapur Jamee Mosque - G.Yard Road	2.50	1.00	1.00	0.00	0.00	0.00	0	0.00	0	0.00
188945200	Chaira Nutun Hat R&H Pacca - Solonga G.C (Kutuber Char G.Yard)	3.50	3.60	3.60	0.00	0.00	0.00	0	0.00	0	0.00
188945201	Khadipara R&H - North Khandipara Mosque G.C Road	3.00	2.30	2.30	0.00	0.00	0.00	0	0.00	0	0.00
188945202	Tarutia Pacca Road - Chack Alokdiar Road	3.00	2.10	2.10	0.00	0.00	0.00	0	0.00	0	0.00

BASIC INFORMATION OF ROAD

DIVISION : RAJSHAHI

DISTRICT : SERAJGANJ

ROAD CODE	ROAD NAME	CREST WIDTH (m)	TOTAL LENGTH (Km)	SURFACE TYPE-WISE BREAK-UP (Km)				STRUCTURE		EXISTING GAP		
				EARTHEN	FLEXIBLE PAVEMENT (BC)	BRICK PAVEMENT (WBM/HBB/BFS)	RIGID PAVEMENT (CC/RCC)	NUMBER	SPAN (m)	NUMBER	SPAN (m)	
1	2	3	4	5	6	7	8	9	10	11	12	
188945203	Pachla Pacca Road (Bridge) - Boro Alokdiar Road	3.00	3.20	3.20	0.00	0.00	0.00	0	0.00	0	0.00	
188945204	Nalka R&H Bridge - Alokdiar Mosque Road	3.50	1.20	1.20	0.00	0.00	0.00	0	0.00	0	0.00	
188945205	Bonanza Hotel R&H - Hasanpur Pachia Mango Tree Road	3.00	1.00	1.00	0.00	0.00	0.00	0	0.00	0	0.00	
188945206	Pachila R&H - Ratankandi Road	3.00	1.00	1.00	0.00	0.00	0.00	0	0.00	0	0.00	
188945207	Dhopakandi R&H Bridge - Tarutia Pacca via Dadonpur Road	3.00	3.40	3.40	0.00	0.00	0.00	0	0.00	0	0.00	
188945208	Amdanga H/o Hazi Altaf - Poraghati Bazar Road	3.50	1.30	1.30	0.00	0.00	0.00	0	0.00	0	0.00	
188945209	Amdanga H/O Vanu Master - Amdanga Dhakil Madrasha Road	3.00	1.60	1.60	0.00	0.00	0.00	0	0.00	0	0.00	
188945210	Amdanga Southpara khal Ghat-H/O Bhanu Master Road	3.00	1.20	1.20	0.00	0.00	0.00	0	0.00	0	0.00	
188945211	Nayapara Rashidpur H/O Chandu - Kashinathpur Ghat Road	3.00	2.10	2.10	0.00	0.00	0.00	0	0.00	0	0.00	
188945212	Hatikumrul Bonpara R&H Golokpur - Kachiar Char G.C Road	3.50	2.60	2.60	0.00	0.00	0.00	0	0.00	0	0.00	
188945213	Junglipur R&H - Char Tarabaria Ghat Via Moheshpur Road	3.00	2.00	2.00	0.00	0.00	0.00	0	0.00	0	0.00	
188945214	Monohara Madrasha CARE Bridge - Mulbera Road	3.00	3.80	3.80	0.00	0.00	0.00	0	0.00	0	0.00	
188945215	Rajman FRB Pacca - Dubdanga Road	3.50	1.70	1.70	0.00	0.00	0.00	0	0.00	0	0.00	
188945216	Vadalia Kandi RRB Pacca - Mamudpur - Satbila Road	3.00	2.40	2.40	0.00	0.00	0.00	0	0.00	0	0.00	
188945217	Rautan FRB Pacca GUCCHA Gramme - Rautan Madrasha Road	3.50	2.70	2.70	0.00	0.00	0.00	0	0.00	0	0.00	
188945218	Mohisha Kola - Shaympur Road	3.00	1.80	1.80	0.00	0.00	0.00	0	0.00	0	0.00	
188945219	Mohisha Kola West Para - Shaympur Road	3.00	1.30	1.30	0.00	0.00	0.00	0	0.00	0	0.00	
188945220	Bangala U.P Office - Bineyekpur Hat vi Rahimpur Majhi Para Road	3.80	5.30	5.30	0.00	0.00	0.00	0	0.00	0	0.00	
188945221	Kura gacha Hat - Kalasing Bari G.C Road	3.00	2.60	2.60	0.00	0.00	0.00	0	0.00	0	0.00	
188945222	Panch Dhigon Gramme - Tebara Road	3.50	2.20	2.20	0.00	0.00	0.00	0	0.00	0	0.00	
VILLAGE ROAD-B TOTAL: 109 Nos. Road				302.60	302.60	0.00	0.00	0.00	27	152.80	0	0.00
ULLAPARA UPAZILA TOTAL: 213 Nos. Road				829.87	729.90	97.71	2.27	0.00	357	2438.09	116	2261.20