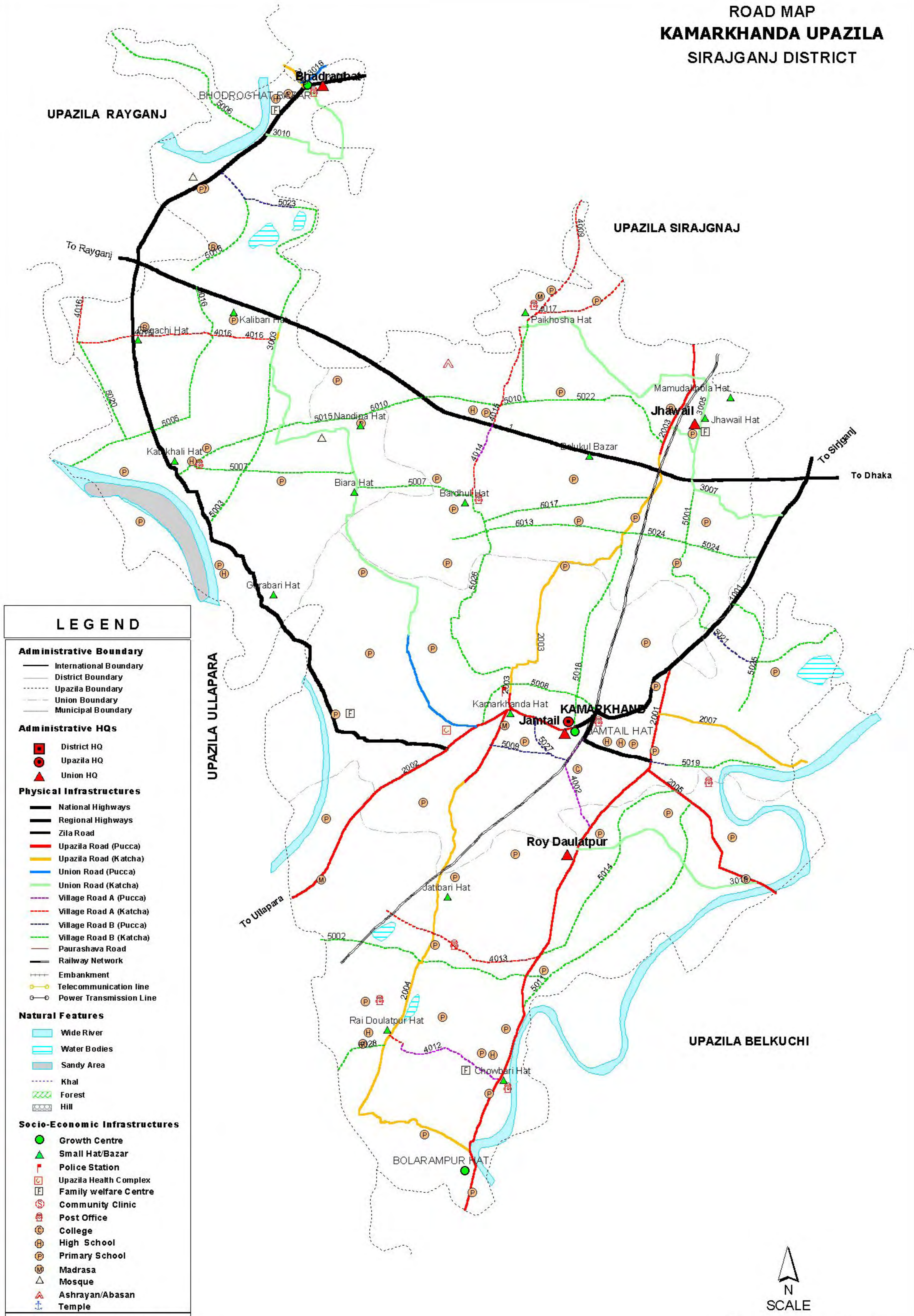


ROAD MAP KAMARKHANDA UPAZILA SIRAJGANJ DISTRICT



LEGEND

Administrative Boundary

- International Boundary
- District Boundary
- Upazila Boundary
- Union Boundary
- Municipal Boundary

Administrative HQs

- District HQ
- Upazila HQ
- ▲ Union HQ

Physical Infrastructures

- National Highways
- Regional Highways
- Zila Road
- Upazila Road (Pucca)
- Upazila Road (Katcha)
- Union Road (Pucca)
- Union Road (Katcha)
- Village Road A (Pucca)
- Village Road A (Katcha)
- Village Road B (Pucca)
- Village Road B (Katcha)
- Paurashava Road
- Railway Network
- Embankment
- Telecommunication line
- Power Transmission Line

Natural Features

- Wide River
- Water Bodies
- Sandy Area
- Khal
- Forest
- Hill

Socio-Economic Infrastructures

- Growth Centre
- ▲ Small Hat/Bazar
- Police Station
- Upazila Health Complex
- Family welfare Centre
- Community Clinic
- Post Office
- College
- High School
- Primary School
- Madrasa
- Mosque
- Ashrayan/Abasan
- Temple

Compiled from : LGED Upazila Base Maps 1994-95, Landsat TM 1998, GPS Survey 1999 and Field Checking in November 2004

Projection : Lambert's Conformal Conic

PREPARED BY : GIS UNIT

LOCAL GOVERNMENT ENGINEERING DEPARTMENT



SCALE

0.5 0 0.5 1 Kilometers

R. F. 1 : 50,000

BASIC INFORMATION OF ROAD

DIVISION : RAJSHAHI

DISTRICT : SERAJGANJ

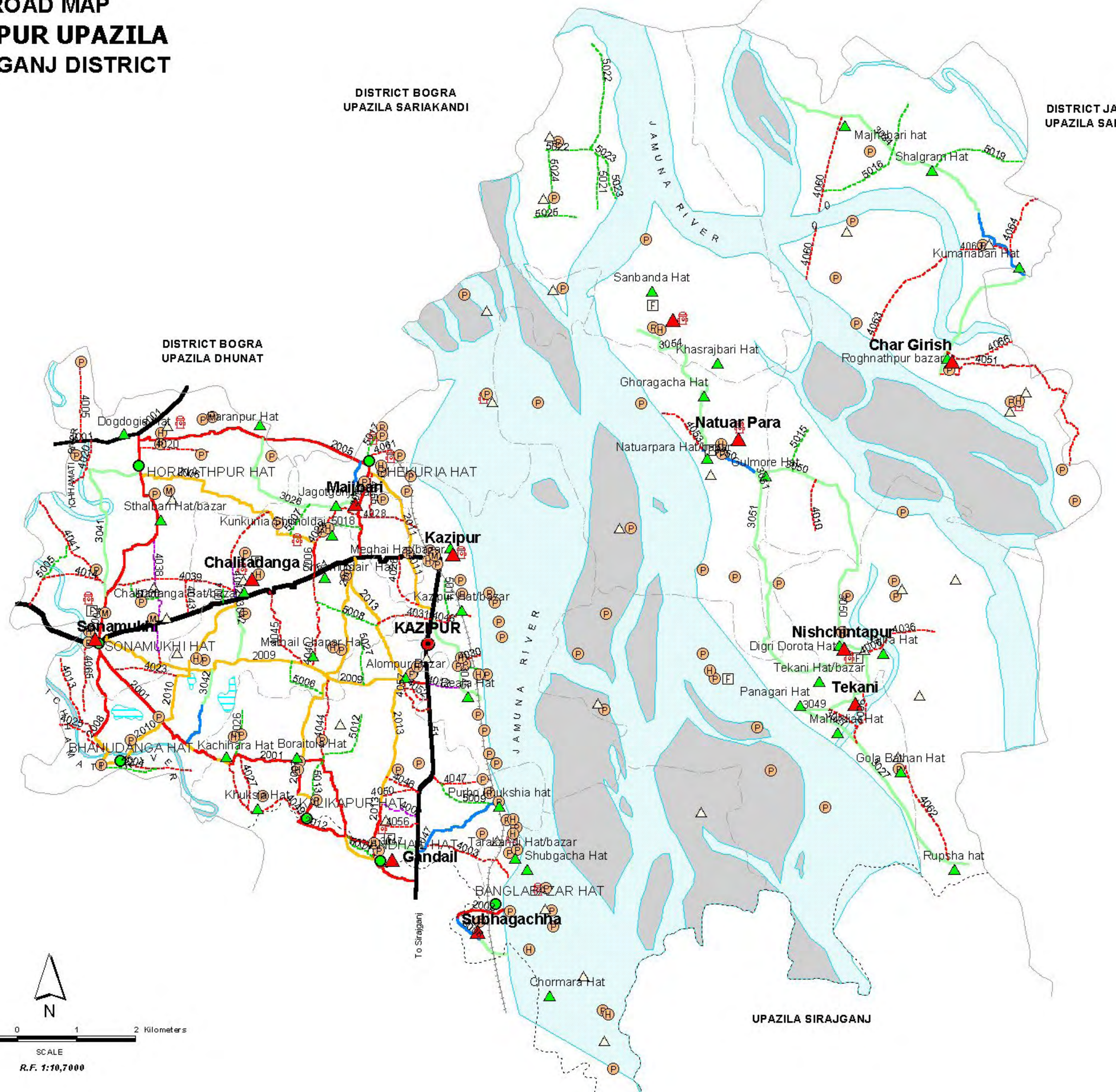
ROAD CODE	ROAD NAME	CREST WIDTH (m)	TOTAL LENGTH (Km)	SURFACE TYPE-WISE BREAKE-UP (Km)				STRUCTURE		EXISTING GAP		
				EARTHEN	FLEXIBLE PAVEMENT (BC)	BRICK PAVEMENT (WBM/HBB/BFS)	RIGID PAVEMENT (CC/RCC)	NUMBER	SPAN (m)	NUMBER	SPAN (m)	
1	2	3	4	5	6	7	8	9	10	11	12	
188445018	Bordhul hat - Char Kamarkhand	4.00	3.72	3.72	0.00	0.00	0.00	14	63.90	0	0.00	
188445019	Char tangrail Graveyard(at UZR)-Alokdia	3.25	4.55	4.17	0.38	0.00	0.00	0	0.00	0	0.00	
188445020	Kuraudaypur - Nalka Kazipur	3.80	5.37	5.37	0.00	0.00	0.00	2	7.63	0	0.00	
188445021	Nandina Madhu Amtola - Jharila	4.09	2.44	1.22	1.22	0.00	0.00	1	4.00	0	0.00	
188445022	Jhawai Rail dhala - Paikosha Bazar	3.68	3.66	3.66	0.00	0.00	0.00	1	3.65	0	0.00	
188445023	Kutirchar - Madya Bhadra Ghat R&H via Kacharipara	3.10	5.20	3.72	1.48	0.00	0.00	10	53.50	0	0.00	
188445024	Jamtoli DR- Pakuria	2.50	3.40	3.40	0.00	0.00	0.00	3	30.00	0	0.00	
188445025	Kamarkhand - Serajgonj R&H at Nandina graveyard to Majjhail	2.50	2.00	2.00	0.00	0.00	0.00	2	8.50	0	0.00	
188445026	Charkura CARE Rd. - Char Bordhul CARE Rd. Via Pastokura	1.99	2.00	2.00	0.00	0.00	0.00	4	25.00	0	0.00	
188445027	Jamtoil GC -Jamtoil Korop ali college via Knobari	3.05	0.50	0.00	0.50	0.00	0.00	0	0.00	0	0.00	
188445028	Roydoulatur Ali Akbar House - Roydoulatur Hat Road	3.66	1.65	1.65	0.00	0.00	0.00	0	0.00	0	0.00	
VILLAGE ROAD-B TOTAL: 26 Nos. Road				80.68	75.22	5.47	0.00	0.00	65	300.58	0	0.00
KAMARKHAND UPAZILA TOTAL: 47 Nos. Road				166.44	128.16	33.98	4.30	0.00	185	1005.39	6	14.00

ROAD MAP KAZIPUR UPAZILA SIRAJGANJ DISTRICT

DISTRICT BOGRA
UPAZILA SARIKANDI

DISTRICT JAMALPUR
UPAZILA SARISABARI

DISTRICT BOGRA
UPAZILA DHUNAT



LEGEND

Administrative Boundary

- International Boundary
- District Boundary
- Upazila Boundary
- Union Boundary
- Municipal Boundary

Administrative HQs

- District HQ
- Upazila HQ
- ▲ Union HQ

Physical Infrastructures

- National Highways
- Regional Highways
- Zila Road
- Upazila Road (Pucca)
- Upazila Road (Katcha)
- Union Road (Pucca)
- Union Road (Katcha)
- Village Road A (Pucca)
- Village Road A (Katcha)
- Village Road B (Pucca)
- Village Road B (Katcha)
- Paurashava Road
- Railway Network
- Embankment
- Telecommunication line
- Power Transmission Line

Natural Features

- Wide River
- Water Bodies
- Sandy Area
- Khal
- Forest
- Hill

Socio-Economic Infrastructures

- Growth Centre
- ▲ Small Hat/Bazar
- Police Station
- Upazila Health Complex
- Family welfare Centre
- Community Clinic
- Post Office
- College
- High School
- Primary School
- Madrasa
- Mosque
- ▲ Ashrayan/Abasan
- Temple

Compiled from : LGED Upazila Base Maps 1994-95, Landsat TM 1998,
GPS Survey 1999 and Field Checking in November 2004.
Projection : Lambert's Conformal Conic

PREPARED BY : GIS UNIT

LOCAL GOVERNMENT ENGINEERING DEPARTMENT



1 0 1 2 Kilometers

SCALE

R.F. 1:10,7000

UPAZILA SIRAJGANJ

BASIC INFORMATION OF ROAD

DIVISION : RAJSHAHI

DISTRICT : SERAJGANJ

ROAD CODE	ROAD NAME	CREST WIDTH (m)	TOTAL LENGTH (Km)	SURFACE TYPE-WISE BREAK-UP (Km)				STRUCTURE		EXISTING GAP	
				EARTHEN	FLEXIBLE PAVEMENT (BC)	BRICK PAVEMENT (WBM/HBB/BFS)	RIGID PAVEMENT (CC/RCC)	NUMBER	SPAN (m)	NUMBER	SPAN (m)
1	2	3	4	5	6	7	8	9	10	11	12

UPAZILA : KAZIPUR

ROAD TYPE : UPAZILA ROAD

188502001	Simanta bazar RHD - Sonamukhi GC.	5.80	12.05	1.06	10.99	0.00	0.00	20	260.68	0	0.00
188502002	Bangla bazar GC - Ratonkandhi GC.	6.00	0.75	0.00	0.75	0.00	0.00	1	37.00	0	0.00
188502003	Kunkunia RHD - Dhekuria GC.	7.25	2.50	0.00	2.50	0.00	0.00	4	5.70	0	0.00
188502004	Sonamukhi GC - Horinathpur GC.	6.20	6.27	0.00	6.27	0.00	0.00	10	78.80	0	0.00
188502005	Horinathpur GC. - Dhekuria GC.	5.80	6.10	5.25	0.85	0.00	0.00	21	77.60	0	0.00
188502006	Shimuldair RHD - Harinathpur GC.	2.90	6.23	5.50	0.73	0.00	0.00	18	54.50	0	0.00
188502007	Kunkunia RHD - Kalikapur GC Via Mathail Chapor.	2.90	7.64	6.74	0.90	0.00	0.00	28	119.30	4	58.00
188502008	Sonamukhi GC - Bhanudanga GC.	3.00	3.40	0.60	2.80	0.00	0.00	5	13.40	1	100.00
188502009	Sonamukhi GC - Upazila HQ Via Alampur Chowrasta. (UZR #276)	3.00	8.55	7.95	0.60	0.00	0.00	4	21.60	7	203.00
188502010	Banudanga GC - Chalitadanga RHD Via Hazrahati .	2.90	6.40	6.40	0.00	0.00	0.00	12	44.40	2	14.00
188502011	Dhekuria GC - Upazila HQ Via Baraitoli.	2.80	4.48	4.48	0.00	0.00	0.00	7	18.00	2	18.50
188502012	Kalikapur GC - Gandhail GC Via Nayapara .	2.90	1.28	0.00	1.28	0.00	0.00	8	21.50	0	0.00
188502013	Gandhail GC - Shampur RHD Via Alampur.	2.80	8.11	6.24	1.19	0.00	0.69	13	140.40	6	121.00
UPAZILA ROAD TOTAL: 13 Nos. Road			73.76	44.22	28.85	0.00	0.69	151	892.88	22	514.50

ROAD TYPE : UNION ROAD

188503008	Shubgacha U.P.office - Diger Khyaghat Via Shubgacha Hat	3.00	2.50	1.10	1.40	0.00	0.00	5	60.00	6	67.00
188503026	Maizbari UP - Paranpur hat	2.50	5.05	4.49	0.56	0.00	0.00	13	43.00	2	15.00
188503027	Tekani U.P office - Rupsa hat	2.30	8.10	8.10	0.00	0.00	0.00	5	20.00	11	91.50
188503034	Chargrish U.P office - Chinna Via Maznabari Hat	2.50	12.55	9.10	3.45	0.00	0.00	4	91.00	15	112.00
188503041	Sonamukhi UP - Hrinathpur GC Via Charkadah.	2.50	4.70	4.70	0.00	0.00	0.00	7	39.50	2	18.50
188503042	Chalitadanga UP - Laximpur Hat .	2.50	4.48	3.57	0.91	0.00	0.00	7	33.20	1	5.00
188503045	Kazipur UP - Tarakandi Hat Via Biara.	2.50	4.00	4.00	0.00	0.00	0.00	14	40.40	3	10.00
188503047	Gandhail UP - Kukshia Hat.	2.50	2.48	0.85	1.63	0.00	0.00	9	49.00	1	5.00
188503049	Nischintapur UP - Tekani UP.	2.50	3.80	3.80	0.00	0.00	0.00	7	42.40	5	47.50
188503050	Natuarpara UP - Nischintapur UP.	3.60	8.20	5.98	0.00	0.00	2.22	4	13.50	3	9.50
188503051	Nischintapur Up - Goalmor Via Panagari Hat.	2.50	4.85	4.85	0.00	0.00	0.00	6	59.00	1	7.00
188503054	Natuarpara UP - Khasrajbari UP	2.00	5.55	5.55	0.00	0.00	0.00	0	0.00	0	0.00
UNION ROAD TOTAL: 12 Nos. Road			66.26	56.09	7.95	0.00	2.22	81	491.00	50	388.00

ROAD TYPE : VILLAGE ROAD-A

188504002	Patagram R&H - Gandhail maddapara (Hazi Road)	2.60	0.95	0.00	0.95	0.00	0.00	2	7.00	0	0.00
188504003	Patagram RHD - Bowakhola BWDB	2.50	0.90	0.00	0.90	0.00	0.00	6	28.00	0	0.00
188504004	Bhanudanga Hat - Paschim Kukshia UZR Via Sohagi Para.	2.20	2.60	2.60	0.00	0.00	0.00	0	0.00	1	100.00
188504005	Dhunat UZR - Parulkandi	2.50	2.60	2.60	0.00	0.00	0.00	1	2.50	3	14.50
188504006	Jajira Hat (F.S) - Char Dorata Masjid Rd.	2.20	3.20	3.20	0.00	0.00	0.00	2	5.90	2	12.00
188504010	Grish H/Schhol - Vetua Jagnathpur	1.90	2.00	2.00	0.00	0.00	0.00	0	0.00	1	5.00
188504012	Alampur chowrasta - Khudbandhi BWDB	3.00	1.80	0.30	1.50	0.00	0.00	4	24.00	1	5.00
188504013	Bhanudanga - Dighalkandhi ghat	3.05	1.70	1.70	0.00	0.00	0.00	0	0.00	0	0.00
188504014	Pangachi - Dakhin Paikpara RHD	2.50	2.22	2.22	0.00	0.00	0.00	3	93.40	1	5.00
188504020	Dhunat UZR - Charkadah Daspara	2.50	1.65	1.65	0.00	0.00	0.00	4	10.00	2	12.00
188504023	Sonamukhi Banga Bandu College - Hatshira Gram	2.90	1.50	1.50	0.00	0.00	0.00	0	0.00	2	12.00
188504025	Bhanudanga - Bhanuda Uttar shima	3.00	2.50	2.50	0.00	0.00	0.00	0	0.00	0	0.00
188504026	Paikortali RHD - Pikortali Purbapara	2.65	1.02	1.02	0.00	0.00	0.00	1	2.50	1	3.50
188504027	Paschimbetgari - Tikravita UZR	2.50	1.00	1.00	0.00	0.00	0.00	0	0.00	2	40.00
188504028	Chalabara School - Nutun Meghai BWDB	2.50	1.25	1.25	0.00	0.00	0.00	1	2.50	3	22.00
188504029	Beltail Madrasha - Shimuldair CARE Rd.	2.60	1.25	1.25	0.00	0.00	0.00	1	10.00	0	0.00
188504030	Upazila HQ - Alampur Maddah Para.	2.30	0.60	0.60	0.00	0.00	0.00	1	0.90	0	0.00

BASIC INFORMATION OF ROAD

DIVISION : RAJSHAHI

DISTRICT : SERAJGANJ

ROAD CODE	ROAD NAME	CREST WIDTH (m)	TOTAL LENGTH (Km)	SURFACE TYPE-WISE BREAK-UP (Km)				STRUCTURE		EXISTING GAP	
				EARTHEN	FLEXIBLE PAVEMENT (BC)	BRICK PAVEMENT (WBM/HBB/BFS)	RIGID PAVEMENT (CC/RCC)	NUMBER	SPAN (m)	NUMBER	SPAN (m)
1	2	3	4	5	6	7	8	9	10	11	12
188504031	Boroitali RHD - Kabiher	2.00	0.60	0.60	0.00	0.00	0.00	0	0.00	2	6.00
188504036	Joganathpur P/School - Charjaganathpur Rd.	2.00	0.95	0.95	0.00	0.00	0.00	2	10.00	1	5.00
188504038	MatherKhal UZR - Sthalbari UZR	3.00	3.33	0.35	2.98	0.00	0.00	10	37.60	0	0.00
188504039	Panchgachi UZR - Chalitadanga UP	2.20	3.70	3.70	0.00	0.00	0.00	1	0.90	0	0.00
188504040	Shimuldair bazar - Mathailchapor UZR	3.00	3.60	2.89	0.71	0.00	0.00	8	31.70	1	7.00
188504041	Panchgachi - Dhunat Sarker para	2.50	2.50	2.50	0.00	0.00	0.00	2	7.00	3	13.50
188504042	Garaber CARE Rd. - Chalitadanga UP	1.80	3.00	2.45	0.55	0.00	0.00	2	7.50	6	43.50
188504043	Chalitadanga RHD - Chalitadanga gram	3.00	0.75	0.75	0.00	0.00	0.00	1	2.50	0	0.00
188504044	Boraitola UZR - Mathail chapor CARE Rd.	2.00	1.70	1.70	0.00	0.00	0.00	4	22.50	0	0.00
188504045	Chalitadanga RHD - Bhabanipu UZR	2.60	2.10	2.10	0.00	0.00	0.00	4	21.50	1	2.50
188504046	Dublai RHD - Gandhail Khamerpara.	2.50	1.20	1.20	0.00	0.00	0.00	2	6.00	1	3.00
188504047	Dublai R&H - Singrabari BWDB	2.50	0.90	0.90	0.00	0.00	0.00	1	6.00	2	17.00
188504048	Boraitoli R&H - Muslimpara BWDB	3.00	1.25	1.25	0.00	0.00	0.00	0	0.00	2	10.50
188504049	Kalikapur Hat - Kachihara UZR	2.80	2.92	2.46	0.46	0.00	0.00	9	94.00	1	25.00
188504050	Dublai Bus Stand - Gandhail Uttarpara.	2.50	1.00	1.00	0.00	0.00	0.00	3	14.00	0	0.00
188504051	Chargrith U.P office - Guakhara River ghat	2.20	3.70	3.70	0.00	0.00	0.00	4	22.00	3	14.00
188504052	Beripotal R&H - Alampur Hat	2.20	2.70	2.70	0.00	0.00	0.00	2	15.50	0	0.00
188504053	Natuarpara College - Ghoragacha H/School	2.30	2.50	2.50	0.00	0.00	0.00	2	14.00	0	0.00
188504054	Chalabara - Shimuldair Hat	2.20	0.95	0.95	0.00	0.00	0.00	2	7.00	0	0.00
188504055	Dhekuria GC - Kunkunia RHD	3.00	2.00	2.00	0.00	0.00	0.00	4	10.30	0	0.00
188504056	Patagram RHD - Gandhail Dakhinpara UZR.	2.20	1.30	1.30	0.00	0.00	0.00	2	8.50	3	20.50
188504057	Beripotal RHD - Charpara.	2.80	1.75	1.35	0.40	0.00	0.00	1	7.00	1	12.00
188504059	Char Dorata Clinic More - Nischintapur H/School	2.00	1.40	1.40	0.00	0.00	0.00	1	80.00	1	2.50
188504060	Maznabari Hat - Maznabari Kyaghat Rd.	3.25	3.20	3.20	0.00	0.00	0.00	6	34.90	0	0.00
188504061	Dhekuria GC - Maijbari Kyaghat Rd.	2.20	0.70	0.70	0.00	0.00	0.00	1	0.90	0	0.00
188504062	Goalbathan P/School - Rupsha hat	2.00	3.50	3.50	0.00	0.00	0.00	0	0.00	2	30.00
188504063	Kumariabari hat - Salal ghat	1.60	3.00	3.00	0.00	0.00	0.00	0	0.00	0	0.00
188504064	Kumariabari Hat - Purbo Kumariabari	1.50	2.80	2.80	0.00	0.00	0.00	0	0.00	0	0.00
188504065	Sonamukhi UP - Nishipara	1.50	2.30	2.30	0.00	0.00	0.00	0	0.00	0	0.00
188504066	Chargrith UP - Poguldigi UP Via Baira Ghat.	2.50	1.87	1.87	0.00	0.00	0.00	0	0.00	2	27.00

VILLAGE ROAD-A TOTAL: 47 Nos. Road 91.91 83.46 8.45 0.00 0.00 100 648.00 51 470.00

ROAD TYPE : VILLAGE ROAD-B

188505001	Beara Charpara - Charpara	2.00	1.10	1.10	0.00	0.00	0.00	0	0.00	1	10.00
188505003	Bhanudanga - Deghalkadi Khaya ghat	2.90	1.70	1.70	0.00	0.00	0.00	0	0.00	0	0.00
188505004	Chalitadanga - Shaha para	3.00	1.55	1.55	0.00	0.00	0.00	0	0.00	0	0.00
188505005	Uttar Paikpara - Panchgachi	2.40	2.55	2.55	0.00	0.00	0.00	0	0.00	2	17.00
188505006	Mathail chapor Graveyard -Mathail chapor CARE Rd.	2.80	1.63	1.63	0.00	0.00	0.00	0	0.00	3	14.50
188505007	Shimul dair CARE Rd. - Baniajan khal	2.20	0.82	0.82	0.00	0.00	0.00	0	0.00	2	5.00
188505008	Shatkaya Moszid - Kabihar Shampur Rd.	2.30	2.30	2.30	0.00	0.00	0.00	5	15.40	0	0.00
188505009	Dublai Uttarpara - Bowkhola Pacca Rd.	2.20	0.90	0.90	0.00	0.00	0.00	1	12.00	0	0.00
188505010	Kalikapur Hat - Ullahpara CARE Rd.	2.00	0.80	0.80	0.00	0.00	0.00	1	10.00	0	0.00
188505011	PaschimKukshia - Kachihara Bridge	2.00	1.20	1.20	0.00	0.00	0.00	1	50.00	2	14.00
188505012	Baraitola Shreeti Shwoda - Baraitola UttarPara Rd.	2.00	0.70	0.70	0.00	0.00	0.00	0	0.00	1	20.00
188505013	Baraitola UZR - Kalikapur Eidgah Field Rd.	2.00	0.50	0.50	0.00	0.00	0.00	1	2.50	0	0.00
188505014	Muslimpara - Uttar BWDB	2.60	0.95	0.95	0.00	0.00	0.00	0	0.00	2	9.50
188505015	Char Mamin School - Char Mamin UttarPara Rd.	2.00	0.80	0.80	0.00	0.00	0.00	0	0.00	1	7.00
188505016	Bawramari P/School - Purba Maznabari Madrasha Rd.	2.50	1.50	1.50	0.00	0.00	0.00	1	3.60	2	60.00
188505017	Dhekuria UZR - Catari Para Rd.	2.00	0.80	0.80	0.00	0.00	0.00	1	7.00	0	0.00
188505018	Shimuldair hat - Dhekuria UZR Rd.	2.10	0.60	0.60	0.00	0.00	0.00	1	2.50	0	0.00
188505019	Shalgram Hat - Kumariabari Via Shalgram D.Para (Yad Ali)	2.00	3.20	3.20	0.00	0.00	0.00	0	0.00	3	100.00
188505020	Rawhabari Maszid - Pachgachi Rd.	2.00	1.30	1.30	0.00	0.00	0.00	1	0.90	0	0.00
188505021	Khasrajbari - Juktigacha Rd.	2.00	4.00	4.00	0.00	0.00	0.00	0	0.00	2	33.00
188505022	Khasrajbari Up - Pirgacha Kyaghat Rd.	1.90	3.00	3.00	0.00	0.00	0.00	0	0.00	2	42.00
188505023	Bisurigacha - Bildali P/School Rd.	1.90	4.00	4.00	0.00	0.00	0.00	0	0.00	4	121.00

BASIC INFORMATION OF ROAD

DIVISION : RAJSHAHI

DISTRICT : SERAJGANJ

ROAD CODE	ROAD NAME	CREST WIDTH (m)	TOTAL LENGTH (Km)	SURFACE TYPE-WISE BREAKE-UP (Km)				STRUCTURE		EXISTING GAP		
				EARTHEN	FLEXIBLE PAVEMENT (BC)	BRICK PAVEMENT (WBM/HBB/BFS)	RIGID PAVEMENT (CC/RCC)	NUMBER	SPAN (m)	NUMBER	SPAN (m)	
1	2	3	4	5	6	7	8	9	10	11	12	
188505024	Khasrajbari UP - UjanmayaKhola Ghat.	1.90	1.50	1.50	0.00	0.00	0.00	0	0.00	1	10.00	
188505025	Shanbanda - Ujan Mayakhola Rd.	1.80	3.00	3.00	0.00	0.00	0.00	0	0.00	2	25.00	
188505026	Kachihara Hat - Kachihara Uttar para.	2.50	1.80	1.80	0.00	0.00	0.00	2	35.00	0	0.00	
188505027	Almapur Paschim Para BBC More - Alampur Uttar Para.	2.50	1.50	1.40	0.00	0.00	0.10	1	4.50	1	7.00	
VILLAGE ROAD-B TOTAL: 26 Nos. Road				43.70	43.60	0.00	0.00	0.10	16	143.40	31	495.00
KAZIPUR UPAZILA TOTAL: 98 Nos. Road				275.62	227.37	45.24	0.00	3.01	348	2175.28	154	1867.50

ROAD MAP RAIGANJ UPAZILA SIRAJGANJ DISTRICT

DISTRICT BOGRA
UPAZILA DHUNAT

DISTRICT BOGRA
UPAZILA SHERPUR

LEGEND

Administrative Boundary

- International Boundary
- District Boundary
- Upazila Boundary
- Union Boundary
- Municipal Boundary

Administrative HQs

- District HQ
- Upazila HQ
- Union HQ

Physical Infrastructures

- National Highways
- Regional Highways
- Zila Road
- Upazila Road (Pucca)
- Upazila Road (Katcha)
- Union Road (Pucca)
- Union Road (Katcha)
- Village Road A (Pucca)
- Village Road A (Katcha)
- Village Road B (Pucca)
- Village Road B (Katcha)
- Paurashava Road
- Railway Network
- Embankment
- Telecommunication line
- Power Transmission Line

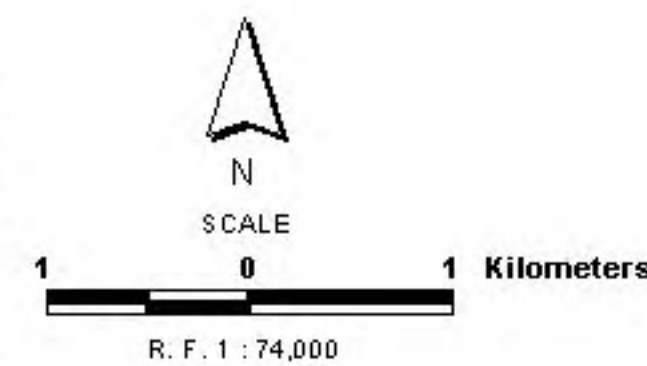
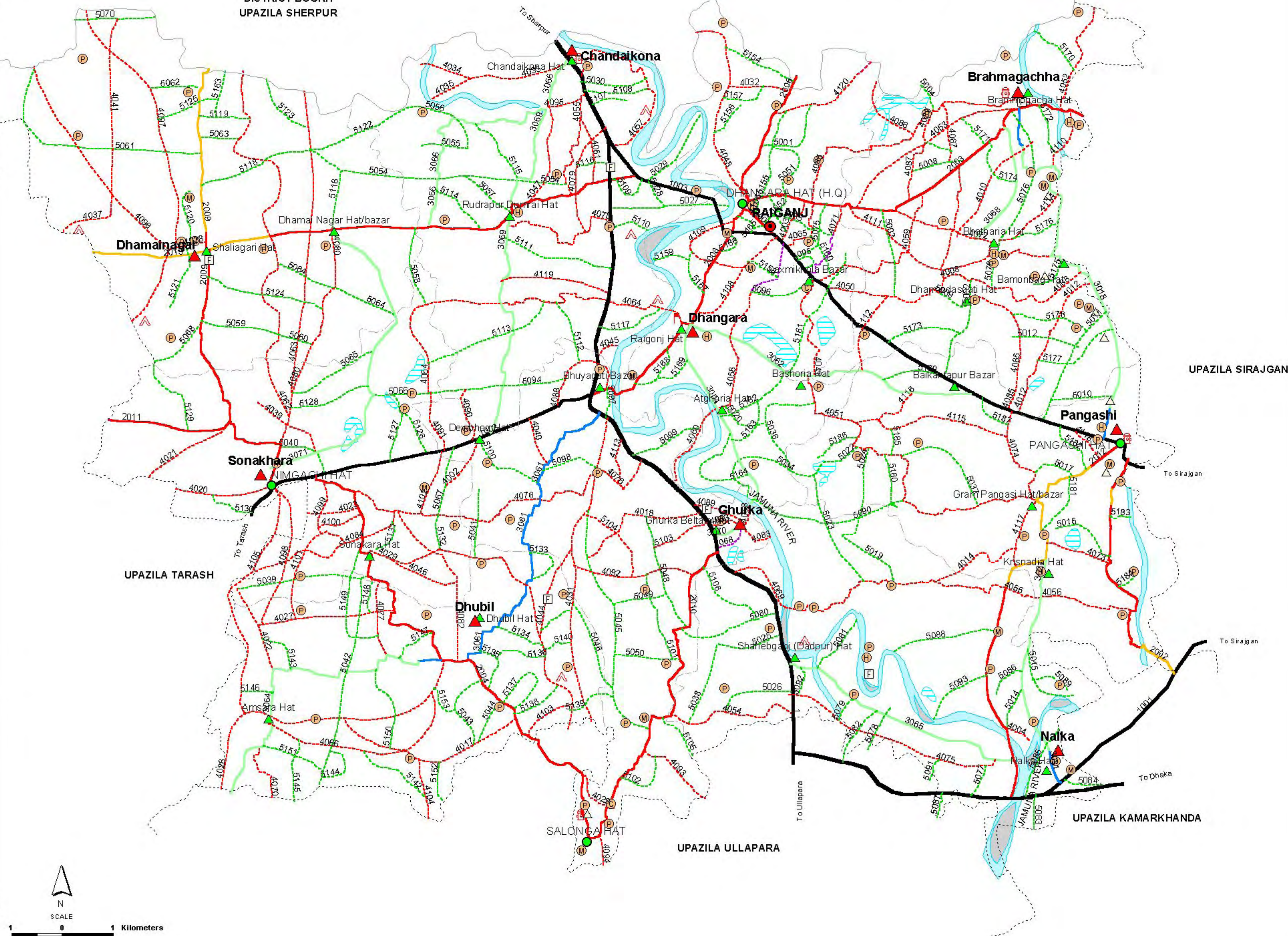
Natural Features

- Wide River
- Water Bodies
- Sandy Area
- Khal
- Forest
- Hill

Socio-Economic Infrastructures

- Growth Centre
- Small Hat/Bazar
- Police Station
- Upazila Health Complex
- Family welfare Centre
- Community Clinic
- Post Office
- College
- High School
- Primary School
- Madrasa
- Mosque
- Ashrayan/Abasan
- Temple

Compiled from : LGED Upazila Base Maps 1994-95, Landsat TM 1998, GPS Survey 1999 and Field Checking in November 2004
 Projection : Lambert's Conformal Conic
 PREPARED BY : GIS UNIT
 LOCAL GOVERNMENT ENGINEERING DEPARTMENT



BASIC INFORMATION OF ROAD

DIVISION : RAJSHAHI

DISTRICT : SERAJGANJ

ROAD CODE	ROAD NAME	CREST WIDTH (m)	TOTAL LENGTH (Km)	SURFACE TYPE-WISE BREAK-UP (Km)				STRUCTURE		EXISTING GAP	
				EARTHEN	FLEXIBLE PAVEMENT (BC)	BRICK PAVEMENT (WBM/HBB/BFS)	RIGID PAVEMENT (CC/RCC)	NUMBER	SPAN (m)	NUMBER	SPAN (m)
1	2	3	4	5	6	7	8	9	10	11	12

UPAZILA : RAIGANJ

ROAD TYPE : UPAZILA ROAD

188612002	Pangashi G.C.- Bhadrachhat G.C.	3.91	4.99	3.61	1.39	0.00	0.00	9	23.10	1	150.00
188612003	Dhangora G.C.- Bagbati G.C. (UZR #267)	5.15	7.90	0.00	7.90	0.00	0.00	12	468.36	0	0.00
188612004	Nimgachi G.C.- Salonga G.C.	6.50	12.30	0.00	12.30	0.00	0.00	26	146.12	0	0.00
188612006	Dhangara GC-Mothurapur GC(Raigonj part).	6.00	3.50	0.00	3.50	0.00	0.00	6	26.97	0	0.00
188612007	Dhangara GC- Upazila (Thana) H/Q.	5.50	1.00	0.00	1.00	0.00	0.00	2	13.00	0	0.00
188612008	Dhangara GC-Bhuiyagati NHW (National High Way)	5.10	6.00	0.00	6.00	0.00	0.00	6	199.70	0	0.00
188612009	Nimgachi GC-Sheerpur via Shaliagari-Bhabanipur(Raigong part)	4.90	9.60	3.30	6.30	0.00	0.00	6	40.00	0	0.00
188612010	Salanga GC-Ghurka NHW.	4.90	6.78	0.00	6.78	0.00	0.00	17	45.40	0	0.00
188612011	Nimagachi GC -- Katagari GC	4.90	3.50	0.00	3.50	0.00	0.00	4	11.50	0	0.00
188612012	Pangashi GC - Nalka NHW.(Fuljore College)	4.90	8.90	4.90	4.00	0.00	0.00	15	196.86	0	0.00
188612013	Shimla NHW -Katagari GC	4.90	12.17	10.07	2.10	0.00	0.00	15	85.90	0	0.00

UPAZILA ROAD TOTAL: 11 Nos. Road 76.64 21.88 54.77 0.00 0.00 118 1256.91 1 150.00

ROAD TYPE : UNION ROAD

188613004	Dhangora UP at Raigonj - Ghurka UP Office	4.45	6.50	6.50	0.00	0.00	0.00	12	51.44	0	0.00
188613018	Brommogacha UP - Pangashi UP	4.90	9.20	8.25	0.95	0.00	0.00	29	33.98	0	0.00
188613021	Nalka UP (Kayemgram) - Krisnadia Hat	3.70	3.08	3.08	0.00	0.00	0.00	2	4.50	0	0.00
188613031	Nalka U.P. Office -N HW (Sengati)	4.16	1.10	0.00	0.00	1.10	0.00	4	5.80	0	0.00
188613061	Dhubil U.P. Office - Bhuyagati Hat.	5.48	6.10	0.00	6.10	0.00	0.00	16	94.00	0	0.00
188613062	Dangora UP at Raigonj -Baikanthapur bazar	7.00	5.96	5.96	0.00	0.00	0.00	16	123.40	0	0.00
188613064	Dubil UP to Amsara Hat Via Maltinagar	3.85	7.00	6.60	0.40	0.00	0.00	0	0.00	0	0.00
188613065	Nalka UP office - Sahebgonj Hat	3.60	5.25	5.25	0.00	0.00	0.00	0	0.00	0	0.00
188613066	Chandaikona UP Office - Dhamainagor hat Via Debrajpur	3.50	6.25	6.25	0.00	0.00	0.00	0	0.00	0	0.00
188613068	Brammagacha UP Office -Bhataria Hat	3.97	2.00	2.00	0.00	0.00	0.00	0	0.00	0	0.00
188613069	Chandaikona UP Office -Dewbhog Hat	4.60	8.90	8.90	0.00	0.00	0.00	0	0.00	0	0.00
188613070	Gurkha UP office -- NHW	4.00	1.00	1.00	0.00	0.00	0.00	1	3.50	0	0.00
188613071	Sonakhara UP - Dhamainnagar Hat Road	4.00	6.11	6.11	0.00	0.00	0.00	0	0.00	0	0.00

UNION ROAD TOTAL: 13 Nos. Road 68.45 59.90 7.45 1.10 0.00 80 316.62 0 0.00

ROAD TYPE : VILLAGE ROAD-A

188614002	Dewbhog Hat-Akra Road.	3.76	1.50	1.50	0.00	0.00	0.00	0	0.00	0	0.00
188614003	Laxmikola Bazar - Jugidaha Road.	3.49	1.50	1.50	0.00	0.00	0.00	1	30.00	0	0.00
188614004	Nalka Gokultola Kheyghat - Nalka UP Office	2.65	1.05	1.05	0.00	0.00	0.00	0	0.00	0	0.00
188614008	Bamonbhag Hat - Dhormodasganti	3.47	3.06	3.06	0.00	0.00	0.00	0	0.00	0	0.00
188614010	Tebaria - Khamarganti	3.28	2.78	2.78	0.00	0.00	0.00	0	0.00	0	0.00
188614012	Hashil - GCCR Rd.	3.60	1.69	1.69	0.00	0.00	0.00	0	0.00	0	0.00
188614014	Boilabeel - Gram Pangashi Hat Road	2.94	2.60	2.60	0.00	0.00	0.00	0	0.00	0	0.00
188614017	Jhawaii - Naipara Rd.	3.32	4.25	4.25	0.00	0.00	0.00	0	0.00	0	0.00
188614018	Ghurka R&H Road - Langolmura Road	3.66	2.56	2.56	0.00	0.00	0.00	0	0.00	0	0.00
188614020	Nimgachi - Pullah	4.17	1.81	1.81	0.00	0.00	0.00	0	0.00	0	0.00
188614021	Gothita-Mouhar village road.	3.46	2.13	2.13	0.00	0.00	0.00	0	0.00	0	0.00
188614022	Paschim Atghoria - Amsara Rd.	2.76	1.75	1.75	0.00	0.00	0.00	0	0.00	0	0.00
188614023	Gopalpur - Sreerampur Road	2.80	1.00	1.00	0.00	0.00	0.00	0	0.00	0	0.00
188614027	Shyamerghana - Molotinagar Road	2.92	3.71	3.71	0.00	0.00	0.00	0	0.00	0	0.00
188614028	Molotinagar - Amsara Rd.	3.05	7.00	7.00	0.00	0.00	0.00	0	0.00	0	0.00
188614029	Sreerampur - Ghughat Road	2.70	7.25	7.25	0.00	0.00	0.00	0	0.00	0	0.00
188614031	Bhuiyanganti - Salonga Road	2.56	6.75	6.75	0.00	0.00	0.00	0	0.00	0	0.00
188614032	Jhapra - Karilabari Road	4.12	2.43	2.43	0.00	0.00	0.00	0	0.00	0	0.00
188614034	Chandiakona - Dhami Nagar Hadaria Sarder	4.26	6.25	6.25	0.00	0.00	0.00	0	0.00	0	0.00

BASIC INFORMATION OF ROAD

DIVISION : RAJSHAHI

DISTRICT : SERAJGANJ

ROAD CODE	ROAD NAME	CREST WIDTH (m)	TOTAL LENGTH (Km)	SURFACE TYPE-WISE BREAK-UP (Km)				STRUCTURE		EXISTING GAP	
				EARTHEN	FLEXIBLE PAVEMENT (BC)	BRICK PAVEMENT (WBM/HBB/BFS)	RIGID PAVEMENT (CC/RCC)	NUMBER	SPAN (m)	NUMBER	SPAN (m)
1	2	3	4	5	6	7	8	9	10	11	12
188614035	Chandaikona - Bagra Bazar Via Surutda Road	4.57	2.00	2.00	0.00	0.00	0.00	0	0.00	0	0.00
188614037	Goalpara Road	4.26	1.50	1.50	0.00	0.00	0.00	0	0.00	0	0.00
188614038	Fakirtala Road	4.26	1.25	1.25	0.00	0.00	0.00	0	0.00	0	0.00
188614039	Bhuit Vill. Road	4.26	1.25	1.25	0.00	0.00	0.00	0	0.00	0	0.00
188614040	Shyamnai - Mordia	4.26	1.00	1.00	0.00	0.00	0.00	0	0.00	0	0.00
188614041	Jamtoil Kheyal Road	4.26	4.00	4.00	0.00	0.00	0.00	0	0.00	0	0.00
188614044	Langolmura - Dhubil Via D. Mehemenshahi	2.95	1.70	1.70	0.00	0.00	0.00	0	0.00	0	0.00
188614045	Bhuiyangati R&H - Gramin Bank	2.80	0.65	0.65	0.00	0.00	0.00	0	0.00	0	0.00
188614046	Sonakhara Village Rd	3.05	1.50	1.50	0.00	0.00	0.00	0	0.00	0	0.00
188614047	Rudropur - Chandaikona	3.65	3.80	3.80	0.00	0.00	0.00	0	0.00	0	0.00
188614048	Dhangora - Kazipur	7.32	4.80	4.80	0.00	0.00	0.00	3	22.83	1	2.50
188614049	Laxmikola - Gram Sonai	3.94	3.00	3.00	0.00	0.00	0.00	6	75.71	0	0.00
188614050	Daibaganti - Laxikola Bazar	3.46	4.20	4.20	0.00	0.00	0.00	10	74.80	0	0.00
188614051	Gram Pangashi - Bashuria	3.82	7.68	7.68	0.00	0.00	0.00	19	237.40	0	0.00
188614052	Sobornoganti - Char Brammagacha	3.79	3.05	3.05	0.00	0.00	0.00	10	103.08	0	0.00
188614053	Koyra - Brommogacha	3.00	4.72	4.72	0.00	0.00	0.00	6	29.00	0	0.00
188614054	Dattakusha - Sreeramerpara	3.89	3.20	3.20	0.00	0.00	0.00	4	15.00	0	0.00
188614055	Dewbhog - Chandaikona	4.94	8.90	8.90	0.00	0.00	0.00	36	92.57	0	0.00
188614056	Nowdasalua - Sahebgonj	3.27	7.50	7.50	0.00	0.00	0.00	17	137.62	0	0.00
188614057	Chandaikona - Simla	4.80	4.12	4.12	0.00	0.00	0.00	13	10.09	0	0.00
188614058	Dhangora Thana Sadar - Atghoria river ghat	4.90	4.13	2.73	1.40	0.00	0.00	14	39.56	0	0.00
188614059	Laxmikola - Kaira via Khamar Ganti	3.61	5.58	5.58	0.00	0.00	0.00	10	43.50	0	0.00
188614060	Bishnapur Kheyaghat - Ghurka	3.01	2.50	2.50	0.00	0.00	0.00	1	3.05	0	0.00
188614061	Chandaikona -Baoikola	4.26	2.75	2.75	0.00	0.00	0.00	1	1.80	0	0.00
188614062	Nimgachi - Bhabanipur via Gulta	3.25	8.25	8.25	0.00	0.00	0.00	8	49.00	0	0.00
188614063	Nimgachi - Bhabanipur via Nawpa	4.26	6.25	6.25	0.00	0.00	0.00	1	0.90	0	0.00
188614064	Shymghop(Thana Rd) - Dewbhog	4.00	8.75	8.75	0.00	0.00	0.00	8	73.20	0	0.00
188614065	Dhangora Thana Sader R&H Rd - Brommogacha	3.20	7.35	7.35	0.00	0.00	0.00	11	67.45	0	0.00
188614066	Malotinagar - Amsara	2.85	7.00	7.00	0.00	0.00	0.00	18	119.35	0	0.00
188614067	Koyra D.C. road-Boga voa Sannashitala	2.85	1.65	1.65	0.00	0.00	0.00	3	6.20	0	0.00
188614068	Gurka river Ghta-National High Way	3.60	2.00	1.15	0.85	0.00	0.00	3	10.50	0	0.00
188614069	Sahebgonj river Ghat- National High Way.	3.80	2.00	2.00	0.00	0.00	0.00	1	2.00	0	0.00
188614070	Amshara-Hatikumral to Tarash road	3.60	1.20	1.20	0.00	0.00	0.00	0	0.00	0	0.00
188614071	Laxikala-Jugidaha	4.85	1.80	1.80	0.00	0.00	0.00	3	17.70	0	0.00
188614072	Chandpur-Bamanbhag hat	3.20	4.50	4.50	0.00	0.00	0.00	7	28.05	0	0.00
188614073	Grampangashi-Nawdasalua	3.05	2.26	2.26	0.00	0.00	0.00	5	19.03	0	0.00
188614074	Grampangashi-Chaknoor	3.60	2.50	2.50	0.00	0.00	0.00	4	9.90	0	0.00
188614075	Sahebgonj-Nalka	3.60	5.25	5.25	0.00	0.00	0.00	0	0.00	0	0.00
188614076	Sreerampur-Atgaria river ghat	3.05	8.75	8.75	0.00	0.00	0.00	8	64.50	0	0.00
188614077	Sonakhara-Malotinagar	3.00	2.00	2.00	0.00	0.00	0.00	3	4.40	0	0.00
188614078	Tabaripara-Rudrapur	3.10	2.55	2.55	0.00	0.00	0.00	0	0.00	0	0.00
188614079	Rudrapur-Chandaikona	3.65	3.80	3.80	0.00	0.00	0.00	6	34.10	0	0.00
188614080	Nimgachi College -Dhamainagar hat	3.05	8.25	8.25	0.00	0.00	0.00	6	13.90	0	0.00
188614082	Dhubil UP -- Sreerampur road	3.56	3.95	3.95	0.00	0.00	0.00	1	3.50	2	8.50
188614083	Gurkha hat south side -- NHW via UP office	2.69	2.36	2.36	0.00	0.00	0.00	2	7.00	0	0.00
188614084	Sonakhara - Tharash boder road	3.50	3.75	3.75	0.00	0.00	0.00	0	0.00	0	0.00
188614085	Dharmadasganti- Laxmikhal Bazer	3.00	2.90	2.90	0.00	0.00	0.00	0	0.00	0	0.00
188614086	Kayra - Jalaganti road	3.00	2.20	2.20	0.00	0.00	0.00	0	0.00	0	0.00
188614087	Kaira - Dhunut Boder Road	3.50	3.00	3.00	0.00	0.00	0.00	0	0.00	0	0.00
188614088	Bhuayganti G. Bank- Tarash Pacca road via Isladighor	3.00	2.88	2.88	0.00	0.00	0.00	0	0.00	0	0.00
188614089	Ghurka puraton bazer- NHW road	3.10	1.22	1.22	0.00	0.00	0.00	0	0.00	0	0.00
188614090	Dawbhog - Dhaljan road	2.80	2.67	2.67	0.00	0.00	0.00	0	0.00	0	0.00
188614091	Dawbhag pacca road - Dawbhag pochimpara road	2.60	1.48	1.48	0.00	0.00	0.00	0	0.00	0	0.00
188614092	Chakgobindapur UZR - Langolmura road	3.00	3.89	3.89	0.00	0.00	0.00	0	0.00	0	0.00
188614093	Bashadebcol - Tarash Hatikumur pacca road	3.10	2.82	2.82	0.00	0.00	0.00	0	0.00	0	0.00
188614094	Shalanga G.C - NHW road	3.20	0.60	0.60	0.00	0.00	0.00	0	0.00	0	0.00
188614095	Chandaicona Akondopara - Treemohoni road	3.00	1.20	1.20	0.00	0.00	0.00	0	0.00	0	0.00

BASIC INFORMATION OF ROAD

DIVISION : RAJSHAHI

DISTRICT : SERAJGANJ

ROAD CODE	ROAD NAME	CREST WIDTH (m)	TOTAL LENGTH (Km)	SURFACE TYPE-WISE BREAK-UP (Km)				STRUCTURE		EXISTING GAP	
				EARTHEN	FLEXIBLE PAVEMENT (BC)	BRICK PAVEMENT (WBM/HBB/ BFS)	RIGID PAVEMENT (CC/RCC)	NUMBER	SPAN (m)	NUMBER	SPAN (m)
1	2	3	4	5	6	7	8	9	10	11	12
188614096	Shaliagari - Ranirhat road	3.80	4.85	4.85	0.00	0.00	0.00	0	0.00	0	0.00
188614097	Shaliagari - Ranirjangal road	3.50	4.25	4.25	0.00	0.00	0.00	0	0.00	0	0.00
188614098	Nimgachi - Amshara road via Kolia	3.20	4.37	4.37	0.00	0.00	0.00	0	0.00	0	0.00
188614099	Nimgachi Collage - Kolia road	3.50	1.85	1.85	0.00	0.00	0.00	0	0.00	0	0.00
188614100	Gopalpur - Nimgachi GC road	4.00	1.00	1.00	0.00	0.00	0.00	0	0.00	0	0.00
188614101	Dottobari - Shamerghon road	3.40	2.78	2.78	0.00	0.00	0.00	0	0.00	0	0.00
188614102	Dawbhoge jorkanda - Akra road	3.50	2.12	2.12	0.00	0.00	0.00	0	0.00	0	0.00
188614103	kharija Ghugat - Khal road	3.60	1.95	1.95	0.00	0.00	0.00	0	0.00	0	0.00
188614104	Betua G,P,S - Tarash pacca road	3.50	2.73	2.73	0.00	0.00	0.00	0	0.00	0	0.00
188614105	Amshara - Nimgachi GC road	4.00	2.79	2.79	0.00	0.00	0.00	0	0.00	0	0.00
188614106	Taitola Bridge - Upzilla Head Quarter road	3.50	0.75	0.75	0.00	0.00	0.00	0	0.00	0	0.00
188614107	Upzilla H.Q - Mokempur pacca road	4.00	0.70	0.70	0.00	0.00	0.00	0	0.00	0	0.00
188614108	Dhangora Grave Yearad - Raigonj Animal Hospital	4.00	3.65	3.65	0.00	0.00	0.00	0	0.00	0	0.00
188614109	Dhangora bazer via palpara - Betua road	3.60	3.35	3.35	0.00	0.00	0.00	0	0.00	0	0.00
188614110	Tabaria Madrasha - Shubornoganti pacca road	4.00	1.70	1.70	0.00	0.00	0.00	0	0.00	0	0.00
188614111	Chadpur Bridge - Bataria bazer road	4.00	2.82	2.82	0.00	0.00	0.00	0	0.00	0	0.00
188614112	Hashil Reg. P.S - Boykuntapur UNR road via H.G.P.S	4.00	1.85	1.85	0.00	0.00	0.00	0	0.00	0	0.00
188614113	Kalikapur - Kalikapur South road	3.50	1.35	1.35	0.00	0.00	0.00	0	0.00	0	0.00
188614114	Hamindamin - Bataria bazer road	3.80	2.08	2.08	0.00	0.00	0.00	0	0.00	0	0.00
188614115	Chaknur - Mittotaghor road via Matikora	3.80	3.62	3.62	0.00	0.00	0.00	0	0.00	0	0.00
188614116	Bagnai Machpara - Boykontapur UNR road	4.00	1.62	1.62	0.00	0.00	0.00	0	0.00	0	0.00
188614117	Grampangashi - Arandhoho road via collage	3.60	1.30	1.30	0.00	0.00	0.00	0	0.00	0	0.00
188614118	Pangashi R&H road - Grampangashi road	3.20	0.75	0.75	0.00	0.00	0.00	0	0.00	0	0.00
188614119	Dathiadigor NHW - Daraganti road	3.80	2.95	2.95	0.00	0.00	0.00	0	0.00	0	0.00
188614120	Korilabari pacca road- Jolaganti orad	3.50	3.85	3.85	0.00	0.00	0.00	0	0.00	0	0.00
VILLAGE ROAD-A TOTAL: 101 Nos. Road			327.91	325.66	2.25	0.00	0.00	249	1446.69	3	11.00

ROAD TYPE : VILLAGE ROAD-B

188615001	Mallikchand - Jolaganti Village	2.58	3.15	3.15	0.00	0.00	0.00	0	0.00	0	0.00
188615002	Gothganti - Baikonthapur Road	3.51	2.20	2.20	0.00	0.00	0.00	0	0.00	0	0.00
188615003	Hashier Hossain - Chandpur	3.23	1.30	1.30	0.00	0.00	0.00	0	0.00	0	0.00
188615004	Koyra Kalibari - Bogagotaganti Road	2.49	0.61	0.61	0.00	0.00	0.00	0	0.00	0	0.00
188615007	Koyra Village Road	2.25	0.78	0.78	0.00	0.00	0.00	0	0.00	0	0.00
188615008	Koyra - Chongpara Road	2.72	1.55	1.55	0.00	0.00	0.00	0	0.00	0	0.00
188615009	Dharmadas Ganti - Gotganti Road	3.43	0.70	0.70	0.00	0.00	0.00	0	0.00	0	0.00
188615010	Delmara - Kaliabeel Road	3.02	1.20	1.20	0.00	0.00	0.00	0	0.00	0	0.00
188615011	Baroibhag Naya Para	3.04	2.19	2.19	0.00	0.00	0.00	0	0.00	0	0.00
188615012	Boroibhag - Choknoor Road	2.43	1.37	1.37	0.00	0.00	0.00	0	0.00	0	0.00
188615014	Erandaha - Nalka Kayemgram Road	2.33	1.90	1.90	0.00	0.00	0.00	0	0.00	0	0.00
188615015	Mothurapur Village Road	3.30	1.53	1.53	0.00	0.00	0.00	0	0.00	0	0.00
188615016	Ghoratola - Nizamganti Road	2.50	1.59	1.59	0.00	0.00	0.00	0	0.00	0	0.00
188615017	Gram Pangashi - Mirrer Delmara	2.42	1.40	1.40	0.00	0.00	0.00	0	0.00	0	0.00
188615019	Angaru - Kathal Baria	2.32	1.50	1.50	0.00	0.00	0.00	0	0.00	0	0.00
188615020	Atghoria - Barusia Road	3.45	2.03	2.03	0.00	0.00	0.00	0	0.00	0	0.00
188615022	Mitroteghuti - Bengani	3.61	1.73	1.73	0.00	0.00	0.00	0	0.00	0	0.00
188615023	Mitrateghuri - Joyanpur	3.05	2.80	2.80	0.00	0.00	0.00	0	0.00	0	0.00
188615024	Mitrateghuri Pry.School - Kathalbaria	2.90	5.70	5.70	0.00	0.00	0.00	0	0.00	0	0.00
188615025	Sahebgonj - Mothorapur	2.90	1.80	1.80	0.00	0.00	0.00	0	0.00	0	0.00
188615026	Komajpur - Dattakusha	2.50	2.00	2.00	0.00	0.00	0.00	0	0.00	0	0.00
188615027	Khordadaulotpur - Berabajua	3.17	2.90	2.90	0.00	0.00	0.00	0	0.00	0	0.00
188615028	Barabajua Village Rd	3.00	0.52	0.52	0.00	0.00	0.00	0	0.00	0	0.00
188615029	Simla Pry.School Rd	3.00	1.10	1.10	0.00	0.00	0.00	0	0.00	0	0.00
188615030	Chandaikona H/School Rd	3.40	1.20	1.20	0.00	0.00	0.00	0	0.00	0	0.00
188615033	Ranthia Village Rd	2.16	0.38	0.38	0.00	0.00	0.00	0	0.00	0	0.00
188615034	Atghoria - Joyanpur	3.50	1.78	1.78	0.00	0.00	0.00	0	0.00	0	0.00
188615036	Joyanpur - Atghoria Vill.Rd	3.67	1.05	1.05	0.00	0.00	0.00	0	0.00	0	0.00

BASIC INFORMATION OF ROAD

DIVISION : RAJSHAHI

DISTRICT : SERAJGANJ

ROAD CODE	ROAD NAME	CREST WIDTH (m)	TOTAL LENGTH (Km)	SURFACE TYPE-WISE BREAK-UP (Km)				STRUCTURE		EXISTING GAP	
				EARTHEN	FLEXIBLE PAVEMENT (BC)	BRICK PAVEMENT (WBM/HBB/ BFS)	RIGID PAVEMENT (CC/RCC)	NUMBER	SPAN (m)	NUMBER	SPAN (m)
1	2	3	4	5	6	7	8	9	10	11	12
188615037	Narua - Bengnai	2.81	2.50	2.50	0.00	0.00	0.00	0	0.00	0	0.00
188615038	Gopinathpur - Dattakusha	2.37	1.56	1.56	0.00	0.00	0.00	0	0.00	0	0.00
188615039	Paschim Atghoria - Chandaul - Kalia	3.16	2.50	2.50	0.00	0.00	0.00	0	0.00	0	0.00
188615040	Bhuit - Kalia	3.29	1.94	1.94	0.00	0.00	0.00	0	0.00	0	0.00
188615041	Hat Ichla - Rupakhara	2.94	1.69	1.69	0.00	0.00	0.00	0	0.00	0	0.00
188615042	Chalkdaud - Chuniakhara	3.43	4.38	4.38	0.00	0.00	0.00	0	0.00	0	0.00
188615043	Jhawai Village Rd	2.28	1.38	1.38	0.00	0.00	0.00	0	0.00	0	0.00
188615044	Jhawai Village Rd	2.30	1.03	1.03	0.00	0.00	0.00	0	0.00	0	0.00
188615045	Langolmora - Sreerampur	3.08	4.75	4.75	0.00	0.00	0.00	0	0.00	0	0.00
188615046	Momenshahi Village Rd	2.46	1.75	1.75	0.00	0.00	0.00	0	0.00	0	0.00
188615048	Chalkgobindapur Ghurka	2.90	2.10	2.10	0.00	0.00	0.00	0	0.00	0	0.00
188615049	Jagannathpur Village Rd	3.24	1.08	1.08	0.00	0.00	0.00	0	0.00	0	0.00
188615050	Jogonnathpur Village Rd	3.00	1.38	1.38	0.00	0.00	0.00	0	0.00	0	0.00
188615051	Karilabari Village Rd	2.76	1.50	1.50	0.00	0.00	0.00	0	0.00	0	0.00
188615052	Mokimpur Village Rd	3.54	1.26	1.26	0.00	0.00	0.00	0	0.00	0	0.00
188615054	Kodla - Beldhamai	3.65	4.50	4.50	0.00	0.00	0.00	0	0.00	0	0.00
188615055	Bowaikhola - Nijhuri	4.26	3.25	3.25	0.00	0.00	0.00	0	0.00	0	0.00
188615056	Rudrapur - Bawaikhola	4.26	1.00	1.00	0.00	0.00	0.00	0	0.00	0	0.00
188615057	Debrajpur - Sehasampur	4.26	1.00	1.00	0.00	0.00	0.00	0	0.00	0	0.00
188615058	Beldhamai - Purbo Paikora	4.26	2.00	2.00	0.00	0.00	0.00	0	0.00	0	0.00
188615059	Khirtala - Bankai	4.87	2.25	2.25	0.00	0.00	0.00	0	0.00	0	0.00
188615060	Lebarkota - Kheyal	4.26	4.75	4.75	0.00	0.00	0.00	0	0.00	0	0.00
188615061	Golta - Chandaikona Rd	4.26	1.00	1.00	0.00	0.00	0.00	0	0.00	0	0.00
188615062	Shibpur Village Rd	4.26	0.75	0.75	0.00	0.00	0.00	0	0.00	0	0.00
188615063	Khirtola Village Rd	4.57	1.00	1.00	0.00	0.00	0.00	0	0.00	0	0.00
188615064	Khirtola - Dhaljan	4.57	2.75	2.75	0.00	0.00	0.00	0	0.00	0	0.00
188615065	Dhaljan - Guchagram	4.57	1.35	1.35	0.00	0.00	0.00	0	0.00	0	0.00
188615066	Dhaljan - Chanpara	4.57	1.85	1.85	0.00	0.00	0.00	0	0.00	0	0.00
188615067	Dewbhog - Rupakhara	4.26	1.85	1.85	0.00	0.00	0.00	0	0.00	0	0.00
188615068	Bankai Village Rd	4.26	0.70	0.70	0.00	0.00	0.00	0	0.00	0	0.00
188615070	Ranirjangail Rd	4.87	2.25	2.25	0.00	0.00	0.00	0	0.00	0	0.00
188615075	Daibaganti - Laxmikola (Tobaria)	3.48	2.19	2.19	0.00	0.00	0.00	0	0.00	0	0.00
188615076	Bhataria - Brommagacha road	3.97	2.00	2.00	0.00	0.00	0.00	0	0.00	0	0.00
188615077	Dhaka NHW - Horganti road	3.00	1.70	1.70	0.00	0.00	0.00	0	0.00	0	0.00
188615078	Rotonkandi - Panchila road	3.00	2.20	2.20	0.00	0.00	0.00	0	0.00	0	0.00
188615079	Shujapur Embankment - Shujapur Khiaghat road	2.80	1.90	1.90	0.00	0.00	0.00	0	0.00	0	0.00
188615080	Sahabgonj NHW - Janjalipara road	2.60	3.85	3.85	0.00	0.00	0.00	0	0.00	0	0.00
188615081	Muradpur - Nolchia Health Center road	2.80	1.60	1.60	0.00	0.00	0.00	0	0.00	0	0.00
188615082	Shujapur Embankment - Chakshujapur road	2.60	1.00	1.00	0.00	0.00	0.00	0	0.00	0	0.00
188615083	Nalka NHW - Zakri road	3.00	1.20	1.20	0.00	0.00	0.00	0	0.00	0	0.00
188615084	Shanganti NHW - Chorganti road	3.00	2.50	2.50	0.00	0.00	0.00	0	0.00	0	0.00
188615085	Nalka NHW - Shanganti road	3.00	2.00	2.00	0.00	0.00	0.00	0	0.00	0	0.00
188615086	Arandho Grave yard road	2.50	1.20	1.20	0.00	0.00	0.00	0	0.00	0	0.00
188615087	Nalka NHW - Alokdia road	3.00	1.20	1.20	0.00	0.00	0.00	0	0.00	0	0.00
188615088	Arandho Madrasha - River Ghat road	2.80	2.90	2.90	0.00	0.00	0.00	0	0.00	0	0.00
188615089	Chakdadarpara - Mothurapur road	2.90	1.90	1.90	0.00	0.00	0.00	0	0.00	0	0.00
188615090	Bishnoper Khiaghat - Mittotagori road	3.00	3.90	3.90	0.00	0.00	0.00	0	0.00	0	0.00
188615091	Hatkanda - Rotonkandi road	2.80	1.75	1.75	0.00	0.00	0.00	0	0.00	0	0.00
188615092	Shahabgonj bazer - Kommachpur road	3.00	1.35	1.35	0.00	0.00	0.00	0	0.00	0	0.00
188615093	Arandho - Tinnandina road	2.80	2.90	2.90	0.00	0.00	0.00	0	0.00	0	0.00
188615094	Isladighar - Rudrapur road	3.00	3.15	3.15	0.00	0.00	0.00	0	0.00	0	0.00
188615095	Laxmikhala village road	4.00	0.80	0.80	0.00	0.00	0.00	0	0.00	0	0.00
188615096	Betua - Laxmikhala bazer road	4.00	1.10	1.10	0.00	0.00	0.00	0	0.00	0	0.00
188615097	Bhyanganti NHW - Bhyanganti bridge road	3.80	1.06	1.06	0.00	0.00	0.00	0	0.00	0	0.00
188615098	Mordia - Langolmura road	4.00	1.73	1.73	0.00	0.00	0.00	0	0.00	0	0.00
188615099	Kalikapur NHW - Atghoria River Ghat road	3.50	2.18	2.18	0.00	0.00	0.00	0	0.00	0	0.00
188615100	Dawbhogh bridge - Mordia GPS road	2.80	2.65	2.65	0.00	0.00	0.00	0	0.00	0	0.00

BASIC INFORMATION OF ROAD

DIVISION : RAJSHAHI

DISTRICT : SERAJGANJ

ROAD CODE	ROAD NAME	CREST WIDTH (m)	TOTAL LENGTH (Km)	SURFACE TYPE-WISE BREAK-UP (Km)				STRUCTURE		EXISTING GAP	
				EARTHEN	FLEXIBLE PAVEMENT (BC)	BRICK PAVEMENT (WBM/HBB/ BFS)	RIGID PAVEMENT (CC/RCC)	NUMBER	SPAN (m)	NUMBER	SPAN (m)
1	2	3	4	5	6	7	8	9	10	11	12
188615101	Chakgobindopur - Uttorpara road	3.50	2.76	2.76	0.00	0.00	0.00	0	0.00	0	0.00
188615102	Bashudabpur kalibari - village road	3.00	1.12	1.12	0.00	0.00	0.00	0	0.00	0	0.00
188615103	Ghurka NHW - Ghurka puranpara road	3.00	1.85	1.85	0.00	0.00	0.00	0	0.00	0	0.00
188615104	Chakgobindopur G.P.S - Langolmura road	3.50	2.42	2.42	0.00	0.00	0.00	0	0.00	0	0.00
188615105	Srerampur - Bashudabkol road	3.00	2.82	2.82	0.00	0.00	0.00	0	0.00	0	0.00
188615106	Ghurka pacca road - Dadpur road	3.40	3.56	3.56	0.00	0.00	0.00	0	0.00	0	0.00
188615107	Chandaikona NHW - Kamalarchar road	3.00	0.90	0.90	0.00	0.00	0.00	0	0.00	0	0.00
188615108	Chandaikona oil Depu - PK para road	3.20	1.10	1.10	0.00	0.00	0.00	0	0.00	0	0.00
188615109	Khudrodoulotpur - NHW road	3.50	1.00	1.00	0.00	0.00	0.00	0	0.00	0	0.00
188615110	Tobaripara NHW - River Ghat road	3.00	0.75	0.75	0.00	0.00	0.00	0	0.00	0	0.00
188615111	Alipur NHW - Rudropur road	3.40	2.65	2.65	0.00	0.00	0.00	0	0.00	0	0.00
188615112	Ichladighar - Khokshahat road	3.20	3.20	3.20	0.00	0.00	0.00	0	0.00	0	0.00
188615113	Prochim laxmikhala - Dumrai care road	3.50	2.62	2.62	0.00	0.00	0.00	0	0.00	0	0.00
188615114	Rudropur pacca road - Bollavangur road	3.40	1.82	1.82	0.00	0.00	0.00	0	0.00	0	0.00
188615115	Tremohoni - Sonaram road	3.50	2.05	2.05	0.00	0.00	0.00	0	0.00	0	0.00
188615116	High way vila - Kodla G.P.S road	3.00	0.95	0.95	0.00	0.00	0.00	0	0.00	0	0.00
188615117	Shoraihajipur NHW - Shamghop road	3.00	1.75	1.75	0.00	0.00	0.00	0	0.00	0	0.00
188615118	Additobaria madrasha - Dhamainogor road	3.20	4.22	4.22	0.00	0.00	0.00	0	0.00	0	0.00
188615119	Mohishachapor - Golta road	3.80	1.25	1.25	0.00	0.00	0.00	0	0.00	0	0.00
188615120	Andra village road	3.50	1.12	1.12	0.00	0.00	0.00	0	0.00	0	0.00
188615121	Majura village road	3.00	1.37	1.37	0.00	0.00	0.00	0	0.00	0	0.00
188615122	Borail - bildhamai road	3.20	2.57	2.57	0.00	0.00	0.00	0	0.00	0	0.00
188615123	Mohishachapor - vobanipur road	3.50	1.67	1.67	0.00	0.00	0.00	0	0.00	0	0.00
188615124	Bakai - Khirtola road	3.20	3.17	3.17	0.00	0.00	0.00	0	0.00	0	0.00
188615125	Shippur - shadra road	3.40	3.37	3.37	0.00	0.00	0.00	0	0.00	0	0.00
188615126	Fokirtola - Khaichala road	3.20	2.73	2.73	0.00	0.00	0.00	0	0.00	0	0.00
188615127	Bashail - Khaichala road	3.60	1.51	1.51	0.00	0.00	0.00	0	0.00	0	0.00
188615128	Khairtola - Dhaljan road	3.40	2.91	2.91	0.00	0.00	0.00	0	0.00	0	0.00
188615129	Dospara pacca road - Zontihar road	2.80	1.61	1.61	0.00	0.00	0.00	0	0.00	0	0.00
188615130	Joyshagor - Tarash pacca road	2.60	1.85	1.85	0.00	0.00	0.00	0	0.00	0	0.00
188615131	Shonakhara village road	3.00	1.10	1.10	0.00	0.00	0.00	0	0.00	0	0.00
188615132	Rupakhara - Akra road	3.20	1.50	1.50	0.00	0.00	0.00	0	0.00	0	0.00
188615133	Mhamamshahi - Langolmura road	3.00	1.08	1.08	0.00	0.00	0.00	0	0.00	0	0.00
188615134	Mhamamshahi pacca road - Khal road	2.80	1.12	1.12	0.00	0.00	0.00	0	0.00	0	0.00
188615135	Dhubil Katarmohol village road	3.40	1.36	1.36	0.00	0.00	0.00	0	0.00	0	0.00
188615136	Katarmohal - Chowdhury Ghugat road	3.00	1.65	1.65	0.00	0.00	0.00	0	0.00	0	0.00
188615137	Chakghugat village road	3.00	2.15	2.15	0.00	0.00	0.00	0	0.00	0	0.00
188615138	Zhoul Grave yeard - Ch.Ghugat road	3.20	2.23	2.23	0.00	0.00	0.00	0	0.00	0	0.00
188615139	Uttorpara Varmohoni - Zogonnatpur road	3.00	2.68	2.68	0.00	0.00	0.00	0	0.00	0	0.00
188615140	Chowdhury Ghugat - Adorsho gram road	3.00	1.00	1.00	0.00	0.00	0.00	0	0.00	0	0.00
188615141	Mhamanshi Hindupara road	3.20	2.00	2.00	0.00	0.00	0.00	0	0.00	0	0.00
188615142	Betua Diarpara - Betua bridge road	3.40	1.56	1.56	0.00	0.00	0.00	0	0.00	0	0.00
188615143	Naipara - Amshara road	3.00	1.13	1.13	0.00	0.00	0.00	0	0.00	0	0.00
188615144	Chuniakhara village road	3.00	2.10	2.10	0.00	0.00	0.00	0	0.00	0	0.00
188615145	Amshara village road	3.20	1.63	1.63	0.00	0.00	0.00	0	0.00	0	0.00
188615146	Amshara village road	3.00	1.05	1.05	0.00	0.00	0.00	0	0.00	0	0.00
188615147	Maltinagor village road	3.20	1.45	1.45	0.00	0.00	0.00	0	0.00	0	0.00
188615148	Chakdatpur village road	3.00	2.67	2.67	0.00	0.00	0.00	0	0.00	0	0.00
188615149	Shonakhara pacca road - Maltinogor road	3.20	3.28	3.28	0.00	0.00	0.00	0	0.00	0	0.00
188615150	Naipara - Gopinathpur road	3.50	3.52	3.52	0.00	0.00	0.00	0	0.00	0	0.00
188615151	Chuniakhara - Amshara jore pukur road	3.50	1.66	1.66	0.00	0.00	0.00	0	0.00	0	0.00
188615152	Harni Khalpar - Mhamanshahi road	3.20	1.92	1.92	0.00	0.00	0.00	0	0.00	0	0.00
188615153	Betua village road	3.50	1.10	1.10	0.00	0.00	0.00	0	0.00	0	0.00
188615154	Mollikchan pacca road - Kajipur road	2.60	2.43	2.43	0.00	0.00	0.00	0	0.00	0	0.00
188615155	Taitola bridge - Kolliabari road via Gonganti road	3.00	1.92	1.92	0.00	0.00	0.00	0	0.00	0	0.00
188615156	Jhapra Palpara - Jhapra Oviram road	2.50	1.10	1.10	0.00	0.00	0.00	0	0.00	0	0.00
188615157	Jhapra Komoniti clinic - Oviram South para road	2.50	1.73	1.73	0.00	0.00	0.00	0	0.00	0	0.00

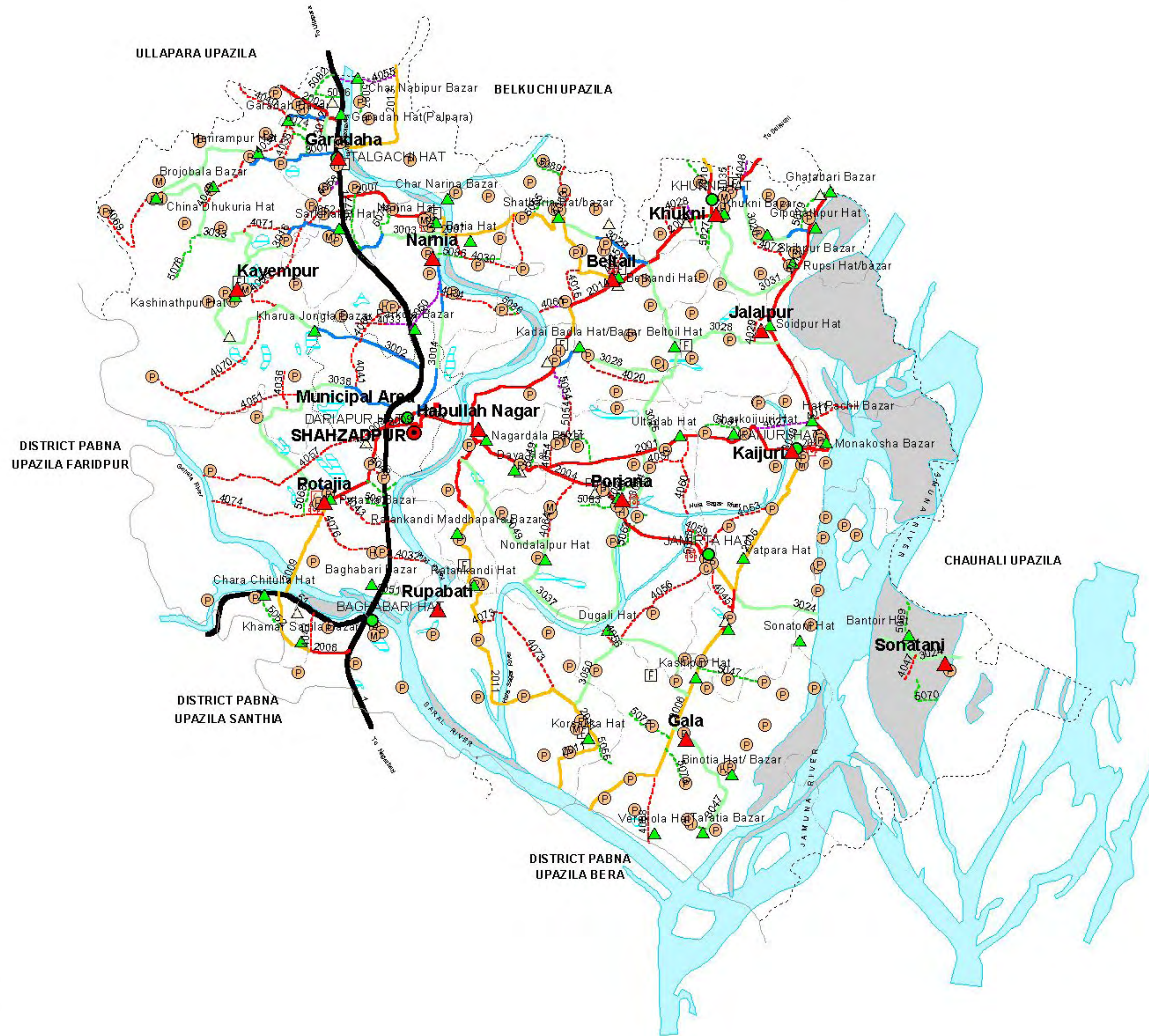
BASIC INFORMATION OF ROAD

DIVISION : RAJSHAHI

DISTRICT : SERAJGANJ

ROAD CODE	ROAD NAME	CREST WIDTH (m)	TOTAL LENGTH (Km)	SURFACE TYPE-WISE BREAKE-UP (Km)				STRUCTURE		EXISTING GAP	
				EARTHEN	FLEXIBLE PAVEMENT (BC)	BRICK PAVEMENT (WBM/HBB/BFS)	RIGID PAVEMENT (CC/RCC)	NUMBER	SPAN (m)	NUMBER	SPAN (m)
1	2	3	4	5	6	7	8	9	10	11	12
188615158	Betua Grave yeard - Nalchia G.P.S road	2.60	1.00	1.00	0.00	0.00	0.00	0	0.00	0	0.00
188615159	PK Para - Addorsha gram road	3.00	1.05	1.05	0.00	0.00	0.00	0	0.00	0	0.00
188615160	Laxmikhala - Rouha Uttorpara road	3.20	2.00	2.00	0.00	0.00	0.00	0	0.00	0	0.00
188615161	Rouha Uttorpara - Rouha south para GCR road	3.00	3.00	3.00	0.00	0.00	0.00	0	0.00	0	0.00
188615162	Atghoria - Bashuria road	3.00	2.20	2.20	0.00	0.00	0.00	0	0.00	0	0.00
188615163	Purbow Atghoria - Joyanpur road	3.00	2.34	2.34	0.00	0.00	0.00	0	0.00	0	0.00
188615164	Vakumpur - Joyanpur H.S road via Dorbustou road	2.80	2.35	2.35	0.00	0.00	0.00	0	0.00	0	0.00
188615165	Dhangora bonbivag - Mohila kalag road	2.00	0.50	0.50	0.00	0.00	0.00	0	0.00	0	0.00
188615166	Ranthitha village road	2.50	0.50	0.50	0.00	0.00	0.00	0	0.00	0	0.00
188615167	Dhangora pacca road at bottola - PK para GPS road	2.00	2.73	2.73	0.00	0.00	0.00	0	0.00	0	0.00
188615168	Talijana pacca road - pacca road via H/O Momotaj	3.00	1.70	1.70	0.00	0.00	0.00	0	0.00	0	0.00
188615169	Puraton Talijana - Talijana Madrasha road	2.80	1.20	1.20	0.00	0.00	0.00	0	0.00	0	0.00
188615170	Chor B.gasha F. bridge - budarganti Ghat	3.50	1.87	1.87	0.00	0.00	0.00	0	0.00	0	0.00
188615171	Kalibari - Koyra via Alangi road	3.20	1.83	1.83	0.00	0.00	0.00	0	0.00	0	0.00
188615172	B.gasha bazer - Nishipara road	2.50	2.10	2.10	0.00	0.00	0.00	0	0.00	0	0.00
188615173	Hashil pacca road - Bishaspara road	3.00	1.47	1.47	0.00	0.00	0.00	0	0.00	0	0.00
188615174	Hobonganti - Tabaria South para road	2.80	1.75	1.75	0.00	0.00	0.00	0	0.00	0	0.00
188615175	Bamonvagh hat - bamonvagh school road	2.50	1.85	1.85	0.00	0.00	0.00	0	0.00	0	0.00
188615176	Hamindamin Eid gaa - Bhatharia road	2.80	1.30	1.30	0.00	0.00	0.00	0	0.00	0	0.00
188615177	Bamonvagh Sawmile - baroevagh shutar road	3.00	2.15	2.15	0.00	0.00	0.00	0	0.00	0	0.00
188615178	Jankiganti - Gothganti road	2.80	2.15	2.15	0.00	0.00	0.00	0	0.00	0	0.00
188615179	Boykontopur village road	3.00	1.00	1.00	0.00	0.00	0.00	0	0.00	0	0.00
188615180	Dorgatola hat - Angarupara road	2.80	1.78	1.78	0.00	0.00	0.00	0	0.00	0	0.00
188615181	Mirardalmura - Grampangashi south para road	3.10	1.45	1.45	0.00	0.00	0.00	0	0.00	0	0.00
188615182	Pangashi R&H - Grampangashi road	3.00	1.00	1.00	0.00	0.00	0.00	0	0.00	0	0.00
188615183	Dangarpar Madrasha - river ghat road	3.00	0.60	0.60	0.00	0.00	0.00	0	0.00	0	0.00
188615184	B.barua G.P.S road	2.80	0.70	0.70	0.00	0.00	0.00	0	0.00	0	0.00
188615185	Bagnai G.P.S - Bagnai H.S road	3.00	0.40	0.40	0.00	0.00	0.00	0	0.00	0	0.00
188615186	Mittotaghori grave yeard road	2.50	0.95	0.95	0.00	0.00	0.00	0	0.00	0	0.00
188615187	Chaknor village road	3.20	1.10	1.10	0.00	0.00	0.00	0	0.00	0	0.00
VILLAGE ROAD-B TOTAL: 172 Nos. Road			319.73	319.73	0.00	0.00	0.00	0	0.00	0	0.00
RAIGANJ UPAZILA TOTAL: 297 Nos. Road			792.73	727.17	64.47	1.10	0.00	447	3020.22	4	161.00

ROAD MAP SHAHZADPUR UPAZILA SERAJGANJ DISTRICT



LEGEND

- Administrative Boundary**
- International Boundary
 - District Boundary
 - - - Upazila Boundary
 - · · Union Boundary
 - · · Municipal Boundary

- Administrative HQs**
- District HQ
 - Upazila HQ
 - ▲ Union HQ

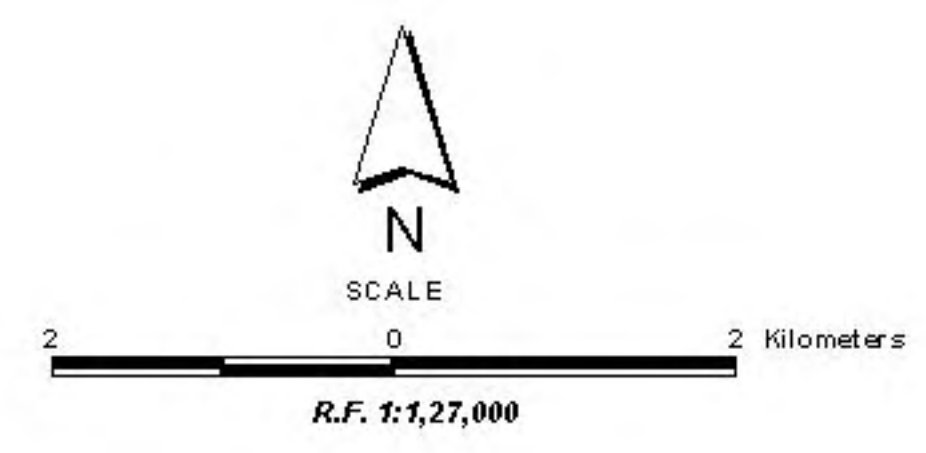
- Physical Infrastructures**
- National Highways
 - Regional Highways
 - Zila Road
 - Upazila Road (Pucca)
 - Upazila Road (Katcha)
 - Union Road (Pucca)
 - Union Road (Katcha)
 - Village Road A (Pucca)
 - Village Road A (Katcha)
 - Village Road B (Pucca)
 - Village Road B (Katcha)
 - Paurashava Road
 - Railway Network
 - Embankment
 - Telecommunication line
 - Power Transmission Line

- Natural Features**
- Wide River
 - Water Bodies
 - Sandy Area
 - Khal
 - Forest
 - Hill

- Socio-Economic Infrastructures**
- Growth Centre
 - ▲ Small Hat/Bazar
 - Police Station
 - Upazila Health Complex
 - Family welfare Centre
 - Community Clinic
 - Post Office
 - College
 - High School
 - Primary School
 - Madrasa
 - △ Mosque
 - △ Ashrayan/Abasan
 - ⊕ Temple

Compiled from : LGED Upazila Base Maps 1994-95, Landsat TM 1998, GPS Survey 1999 and Field Checking in November 2004.
Projection : Lambert's Conformal Conic

PREPARED BY : GIS UNIT
LOCAL GOVERNMENT ENGINEERING DEPARTMENT



BASIC INFORMATION OF ROAD

DIVISION : RAJSHAHI

DISTRICT : SERAJGANJ

ROAD CODE	ROAD NAME	CREST WIDTH (m)	TOTAL LENGTH (Km)	SURFACE TYPE-WISE BREAK-UP (Km)				STRUCTURE		EXISTING GAP	
				EARTHEN	FLEXIBLE PAVEMENT (BC)	BRICK PAVEMENT (WBM/HBB/BFS)	RIGID PAVEMENT (CC/RCC)	NUMBER	SPAN (m)	NUMBER	SPAN (m)
1	2	3	4	5	6	7	8	9	10	11	12

UPAZILA : SHAHZADPUR

ROAD TYPE : UPAZILA ROAD

188672001	Dariapur GC - Kaizuri GC	7.32	10.60	0.00	10.60	0.00	0.00	7	171.20	1	5.00
188672002	TalgachiGC - MohonpurGC	6.95	1.25	0.00	1.25	0.00	0.00	1	3.50	0	0.00
188672004	Dia UZR - Jamirata GC	7.32	5.66	0.00	5.66	0.00	0.00	14	278.95	0	0.00
188672005	Kaijuri GC - Jamirata GC	4.00	4.91	4.91	0.00	0.00	0.00	5	43.80	4	90.00
188672006	Jamarata GC - Bera GC via Gala up office	4.25	6.95	6.20	0.45	0.30	0.00	7	66.00	2	48.00
188672007	Talgachi GC -Khukni GC via Norina hat, Beltali UP (UZR #266)	4.25	13.95	4.40	9.55	0.00	0.00	7	29.00	1	220.00
188672008	Baghabari GC - Chorachithulia DR via khamarshanila Bazar	3.00	3.10	1.93	1.17	0.00	0.00	5	13.25	2	17.00
188672009	Dariapur GC- Chorachithulia DR via Potazia UP (UZR #270)	5.50	6.80	3.40	3.40	0.00	0.00	4	40.50	3	40.00
188672010	Khukni GC -Doulotpur GC	4.00	1.53	0.97	0.56	0.00	0.00	0	0.00	3	16.00
188672011	Dariapur GC-Bera GC via Ratonkandi hat	3.50	13.10	10.85	0.45	1.80	0.00	3	86.50	3	35.00
188672012	Koizuri GC-Enayetpur GC (UZR #271)	4.85	9.60	0.00	9.60	0.00	0.00	0	0.00	0	0.00
188672013	Talgachi GC-Krishokgong GC via Nolshondha hat	4.10	3.60	3.60	0.00	0.00	0.00	3	13.50	2	9.00
188672014	Dariapur GC -Beltali UP(Khukni GC) (UZR #266)	4.50	8.00	1.38	5.37	1.25	0.00	9	389.50	3	0.00

UPAZILA ROAD TOTAL: 13 Nos. Road

89.05 37.64 48.06 3.35 0.00 65 1135.71 24 480.00

ROAD TYPE : UNION ROAD

188673001	Garadah UP Office -Chinadhukuria hat	3.50	5.80	2.50	3.30	0.00	0.00	4	21.20	2	15.00
188673002	Dariapur GC - Kayempur up office	2.80	6.20	3.30	2.90	0.00	0.00	8	61.50	2	27.00
188673003	Norina UP office - Sharishakole bazar	4.00	3.20	2.75	0.45	0.00	0.00	6	36.00	0	0.00
188673004	Dariapur GC - Narina UP office	3.00	2.70	1.50	1.20	0.00	0.00	1	0.90	2	6.00
188673012	Garadaha UP - Garadaha bazar	2.75	2.10	1.05	1.05	0.00	0.00	0	0.00	1	3.00
188673014	Porjona UP - Ultadab hat	2.95	3.50	3.50	0.00	0.00	0.00	2	18.00	2	18.00
188673015	Narina UP - Narina hat	3.10	1.50	1.50	0.00	0.00	0.00	2	4.00	0	0.00
188673016	Kayempur UP Office- Shorishakol Bazar	2.60	3.45	1.45	2.00	0.00	0.00	4	13.50	1	7.00
188673020	Khukni UP - Gopinatpur hat via Shibpur bazar.	3.00	3.24	2.14	1.10	0.00	0.00	3	42.50	2	12.00
188673024	Sonaton UP - Jamirota GC	2.50	4.50	4.50	0.00	0.00	0.00	0	0.00	0	0.00
188673026	Beltoil UP - Ultadab bazar via Beltoil hat	2.45	5.75	5.75	0.00	0.00	0.00	6	82.50	1	6.00
188673028	Jalalpur UP - Kadaibadla hat via Beltoil hat	3.00	5.75	5.25	0.50	0.00	0.00	7	98.00	2	10.00
188673029	Beltoil UP - Satbaria hat	3.50	3.20	1.20	2.01	0.00	0.00	2	24.50	0	0.00
188673031	Khukni UP - Rupshi bazar	2.50	3.74	2.54	1.20	0.00	0.00	1	7.00	3	62.00
188673033	Kayempur UP - Chinadhukuria hat	3.60	4.70	4.70	0.00	0.00	0.00	2	7.00	2	13.50
188673037	Porjona UP - Nondolalpur hat	2.50	3.90	3.90	0.00	0.00	0.00	1	12.00	0	0.00
188673038	Dariapur GC - Potazia UP via Kharuajangla bazar	2.50	7.11	5.56	1.08	0.47	0.00	3	20.00	5	73.00
188673047	Gala UP - Bherakhola bazar via Binotia bazar	2.10	6.50	6.50	0.00	0.00	0.00	0	0.00	3	56.00
188673048	Koizuri UP - Hatpachil hat	2.20	1.40	1.40	0.00	0.00	0.00	0	0.00	2	89.00
188673049	Habibullanagar UP - Nondolalpur hat	2.50	3.90	3.90	0.00	0.00	0.00	1	4.50	2	12.50
188673050	Gala UP - Korshalika hat VIA Dugali	2.00	6.15	6.15	0.00	0.00	0.00	0	0.00	3	43.00

UNION ROAD TOTAL: 21 Nos. Road

88.29 71.04 16.79 0.47 0.00 53 453.10 35 453.00

ROAD TYPE : VILLAGE ROAD-A

188674016	Charbetkandi - Malotidanga	1.80	1.20	1.20	0.00	0.00	0.00	1	3.50	2	25.00
188674020	Kadaibadla Road- Beltol Bazar Road	3.35	0.95	0.95	0.00	0.00	0.00	0	0.00	1	5.00
188674024	Garadah - Kandapara	2.10	0.50	0.50	0.00	0.00	0.00	1	30.00	0	0.00
188674027	Hatpachil UZR - GopalpurUZR	2.18	1.25	0.18	0.55	0.52	0.00	2	6.50	0	0.00
188674028	KhukniDR-- Kalipur	1.50	2.10	0.90	1.20	0.00	0.00	0	0.00	2	22.00
188674029	Rupashi UZR-Changtarchar	2.00	1.50	1.50	0.00	0.00	0.00	0	0.00	1	12.00
188674030	Batiapurbapara UZR - Kuthisatbaria UZR	2.00	1.60	1.60	0.00	0.00	0.00	1	9.66	0	0.00
188674032	Nukali high way - Alokdiar	3.00	0.80	0.80	0.00	0.00	0.00	0	0.00	1	8.00

BASIC INFORMATION OF ROAD

DIVISION : RAJSHAHI

DISTRICT : SERAJGANJ

ROAD CODE	ROAD NAME	CREST WIDTH (m)	TOTAL LENGTH (Km)	SURFACE TYPE-WISE BREAK-UP (Km)				STRUCTURE		EXISTING GAP	
				EARTHEN	FLEXIBLE PAVEMENT (BC)	BRICK PAVEMENT (WBM/HBB/BFS)	RIGID PAVEMENT (CC/RCC)	NUMBER	SPAN (m)	NUMBER	SPAN (m)
1	2	3	4	5	6	7	8	9	10	11	12
188674033	Jugnidha High Way - Kanglakanda	2.95	2.00	1.15	0.85	0.00	0.00	2	22.00	0	0.00
188674034	Bachamara - batia Farryghat	2.95	2.00	2.00	0.00	0.00	0.00	0	0.00	0	0.00
188674035	Khukni Bazar-- Rupnai	2.10	1.50	1.50	0.00	0.00	0.00	0	0.00	1	7.00
188674036	Vaimara - Reshombari	2.00	1.20	1.20	0.00	0.00	0.00	0	0.00	3	33.00
188674037	BaoikholaUZR - Ranikhola	2.56	0.80	0.80	0.00	0.00	0.00	0	0.00	0	0.00
188674038	Garadha bazar - Horirampur	1.56	1.50	1.50	0.00	0.00	0.00	2	11.50	0	0.00
188674039	Haldigar Fakirpara to Horirampur hat viaHoldigor Madrasa	2.35	2.36	2.03	0.00	0.33	0.00	0	0.00	0	0.00
188674040	Haldigar Kandapara- Boldipara	2.31	3.50	3.50	0.00	0.00	0.00	0	0.00	0	0.00
188674041	Barabil Dighalpara to Naosherbari Nalua madrasa	3.50	2.13	2.13	0.00	0.00	0.00	1	5.00	2	5.00
188674042	Khamarsanila - West Baghabari	2.10	1.90	1.90	0.00	0.00	0.00	1	4.50	0	0.00
188674043	Gongaprashad ghat - Potajia UZR	2.00	1.65	1.65	0.00	0.00	0.00	0	0.00	0	0.00
188674045	Jamirata GC - Bashuria pry. School	2.50	2.00	2.00	0.00	0.00	0.00	0	0.00	0	0.00
188674046	Gachpara DR - Belkuchi border	3.00	0.60	0.60	0.00	0.00	0.00	0	0.00	0	0.00
188674047	Sonatoni Farryghat - Sonatoni UP Office	2.80	3.50	3.50	0.00	0.00	0.00	0	0.00	0	0.00
188674048	Madhla high way pry. School- Kakilamari UZR	3.00	0.90	0.90	0.00	0.00	0.00	0	0.00	2	73.00
188674049	Horirampur hat - Brojabala Bazar	3.00	1.80	1.80	0.00	0.00	0.00	1	2.50	0	0.00
188674050	Parkola - Batia	4.15	1.30	0.00	1.30	0.00	0.00	3	12.50	0	0.00
188674051	Kharuajangla bazar - Briangaru via chuldhari	2.70	2.20	2.20	0.00	0.00	0.00	0	0.00	2	32.00
188674052	Moshipur TEXTAIL - Kayempur grave yard via Batiar para	2.10	3.00	3.00	0.00	0.00	0.00	0	0.00	2	13.00
188674053	Satbaria - Agnukali Rd	2.50	2.45	2.45	0.00	0.00	0.00	3	18.90	0	0.00
188674054	Daya UZR - Faridpangashi via phutia	2.50	3.40	3.40	0.00	0.00	0.00	1	12.00	2	11.00
188674055	Char Nabipur ghat - Digirirchar road	3.00	2.10	1.20	0.90	0.00	0.00	3	8.00	0	0.00
188674056	Jamirata GC - Dugali Ferry ghat	3.20	3.50	3.50	0.00	0.00	0.00	1	12.00	2	45.00
188674057	Kakilamary UZR - Reshombari	2.50	2.75	2.75	0.00	0.00	0.00	1	7.00	0	0.00
188674058	Talghachi GC - Chithulia bazar	3.58	2.56	2.06	0.50	0.00	0.00	0	0.00	3	47.00
188674059	Jamirata GC - Jamirata ghat	3.31	0.75	0.75	0.00	0.00	0.00	0	0.00	1	10.00
188674060	Ultadab hat - Jamirata hat	1.98	3.60	3.60	0.00	0.00	0.00	0	0.00	1	12.00
188674061	Charbetkandi UZR - Shibrapur ghat	2.44	1.20	0.75	0.45	0.00	0.00	0	0.00	1	4.50
188674063	Jamirata GC - Gupiakhali via Ghudibari	2.00	1.50	1.50	0.00	0.00	0.00	0	0.00	2	18.00
188674064	Baramoharajpur UZR - Nondolapur hat	2.00	2.20	2.20	0.00	0.00	0.00	0	0.00	1	6.00
188674066	Tetia-Narandha	1.80	1.10	1.10	0.00	0.00	0.00	3	17.50	0	0.00
188674068	Gobindapur UZR - Verakhola hat	1.75	2.20	2.20	0.00	0.00	0.00	0	0.00	2	30.00
188674069	Chinadhukuria hat - Chalkhoripur	2.00	3.00	3.00	0.00	0.00	0.00	2	35.00	2	70.00
188674070	Chithulia - Bri Angaru	1.80	5.00	5.00	0.00	0.00	0.00	0	0.00	4	200.00
188674071	Kayempur school - Saruppur road	2.50	2.00	2.00	0.00	0.00	0.00	1	1.00	2	35.00
188674072	Shibpur bottola - Rupshi bazar	2.50	2.00	2.00	0.00	0.00	0.00	0	0.00	1	10.00
188674073	Ratonkandi hat - Bagdhunail via Kuthibari ghat	2.00	2.50	2.50	0.00	0.00	0.00	0	0.00	4	105.00
188674074	Potazai UP - Pungali UP(Faridpur UZ)	2.50	6.15	6.15	0.00	0.00	0.00	0	0.00	4	94.00
188674075	Beltoil UP - Dhukuria bera UP(Belkuchi UZ)	2.50	1.75	1.75	0.00	0.00	0.00	2	7.00	2	9.50
188674076	Potazia UP Office- Nukali Highway	3.05	2.90	2.90	0.00	0.00	0.00	1	8.00	2	28.00
188674077	Hatpachil-Bheaka Gopalpur	2.00	1.50	1.50	0.00	0.00	0.00	0	0.00	0	0.00
VILLAGE ROAD-A TOTAL: 49 Nos. Road			101.85	95.25	5.75	0.85	0.00	33	234.06	55	970.00

ROAD TYPE : VILLAGE ROAD-B

188675017	KakuriaUZR - Phuthia road	2.50	1.40	1.40	0.00	0.00	0.00	0	0.00	2	11.00
188675027	Khukni DR--Jogibari	2.00	0.62	0.62	0.00	0.00	0.00	1	3.50	0	0.00
188675031	Garadha - Horirampur	3.63	1.50	1.50	0.00	0.00	0.00	1	12.00	0	0.00
188675036	Garadha hat - Gradha Girls High School	2.55	1.00	1.00	0.00	0.00	0.00	0	0.00	0	0.00
188675047	Kashipur Hat - Hatkora Hat Via Moukori	2.02	1.50	1.50	0.00	0.00	0.00	0	0.00	2	30.00
188675049	Dia UZR - Hurasagor River	1.96	0.45	0.45	0.00	0.00	0.00	1	0.60	0	0.00
188675051	Bagabari NHD - Shaktola	1.75	0.75	0.75	0.00	0.00	0.00	0	0.00	0	0.00
188675052	Monamara - Charachithulia	2.90	1.40	1.40	0.00	0.00	0.00	1	3.50	1	10.00
188675054	Madla ghat - Madla high way	1.94	1.65	1.65	0.00	0.00	0.00	0	0.00	0	0.00
188675061	Daya-Jamirata UZR to Char Porjona Road	1.80	1.50	1.50	0.00	0.00	0.00	0	0.00	0	0.00
188675062	Daya Jamirata UZR To Char Bachra Road	2.00	1.00	1.00	0.00	0.00	0.00	0	0.00	0	0.00

BASIC INFORMATION OF ROAD

DIVISION : RAJSHAHI

DISTRICT : SERAJGANJ

ROAD CODE	ROAD NAME	CREST WIDTH (m)	TOTAL LENGTH (Km)	SURFACE TYPE-WISE BREAKE-UP (Km)				STRUCTURE		EXISTING GAP		
				EARTHEN	FLEXIBLE PAVEMENT (BC)	BRICK PAVEMENT (WBM/HBB/BFS)	RIGID PAVEMENT (CC/RCC)	NUMBER	SPAN (m)	NUMBER	SPAN (m)	
1	2	3	4	5	6	7	8	9	10	11	12	
188675063	Dia-Jamirta UZR to Harinathpur Road.	2.00	0.70	0.70	0.00	0.00	0.00	0	0.00	1	10.00	
188675065	Kuthi Satbaria to Satbaria hat Road	2.50	1.50	1.50	0.00	0.00	0.00	0	0.00	1	10.00	
188675066	Korshalika Puranpara to Korshalikhha Hat Road	2.50	1.50	1.50	0.00	0.00	0.00	0	0.00	1	8.00	
188675067	Nukali High Way to Shajahan Chairman House Road	2.40	1.00	1.00	0.00	0.00	0.00	0	0.00	0	0.00	
188675068	Potazia Grave Yearad to Potajia Madrasha Road	3.00	1.50	1.50	0.00	0.00	0.00	0	0.00	1	12.00	
188675069	Bantiar to Bara Chantara via Sonatani Road	3.00	1.50	1.50	0.00	0.00	0.00	0	0.00	0	0.00	
188675070	Bhumuria to Khidra- Dasuria Road	2.80	2.00	2.00	0.00	0.00	0.00	0	0.00	0	0.00	
188675071	Benatia Wapda Band to Vearkola Primary School Road	3.00	0.70	0.70	0.00	0.00	0.00	0	0.00	3	14.00	
188675072	Gala Hospital to Bornia Road	3.00	1.00	1.00	0.00	0.00	0.00	0	0.00	0	0.00	
188675073	Gala Hospital to Benatia Embankment Via Fakirpara Road	2.40	3.00	3.00	0.00	0.00	0.00	0	0.00	3	135.00	
188675074	Garadha Bazar Bridge to Mollapara Road	2.80	1.50	1.50	0.00	0.00	0.00	0	0.00	1	5.00	
188675076	(Brazabala bazar - Sharatail road)Sharatoil Nizam House Yeaqub House Road	2.80	1.00	1.00	0.00	0.00	0.00	0	0.00	2	9.00	
188675077	Makorkhola Bridge to Durghadah Road	2.80	1.50	1.50	0.00	0.00	0.00	0	0.00	1	5.00	
188675078	Sharisakol- Narina Road to Nababila Road	3.00	1.80	1.80	0.00	0.00	0.00	0	0.00	1	4.00	
188675079	Malipara Embankment to Gupinathpur via Sonatala Road	3.00	1.20	1.20	0.00	0.00	0.00	0	0.00	1	6.00	
188675080	Khukni Mollapara to Jughibari Road	3.00	1.50	1.50	0.00	0.00	0.00	1	3.50	1	4.00	
188675081	Char kaizuriUZR - Char kaizuri bazar	2.90	1.00	1.00	0.00	0.00	0.00	1	1.00	0	0.00	
188675082	Garadha high way - Garadha pry. School	3.00	0.92	0.46	0.46	0.00	0.00	0	0.00	0	0.00	
188675083	Horinatpur UZR - Chotomoharajpur	2.95	1.60	1.60	0.00	0.00	0.00	1	3.50	2	8.50	
188675084	Khukni GC - Belkuchi border	2.26	0.50	0.50	0.00	0.00	0.00	0	0.00	0	0.00	
188675085	Batia purbapara mosque - Narina hat	2.75	1.50	1.50	0.00	0.00	0.00	1	7.00	1	10.00	
188675086	Batia mosque to Batia bazar	3.00	0.50	0.50	0.00	0.00	0.00	0	0.00	1	2.00	
188675087	Charnabipur dakkhinpara - Tepri road	2.00	1.25	1.25	0.00	0.00	0.00	0	0.00	2	30.00	
188675088	Jamirata UZR- Shahid buddhijibe Abdul Kader house road.	2.20	0.60	0.60	0.00	0.00	0.00	0	0.00	0	0.00	
188675089	Agnukali - Bhennagachi road.	2.00	1.70	1.70	0.00	0.00	0.00	1	20.00	0	0.00	
VILLAGE ROAD-B TOTAL: 36 Nos. Road				45.24	44.78	0.46	0.00	0.00	9	54.60	28	323.50
SHAHZADPUR UPAZILA TOTAL: 119 Nos. Road				324.43	248.71	71.06	4.67	0.00	160	1877.47	142	2226.50