

SIRAJGANJ

MAP OF SIRAJGANJ DISTRICT DIVISION RAJSHAHI



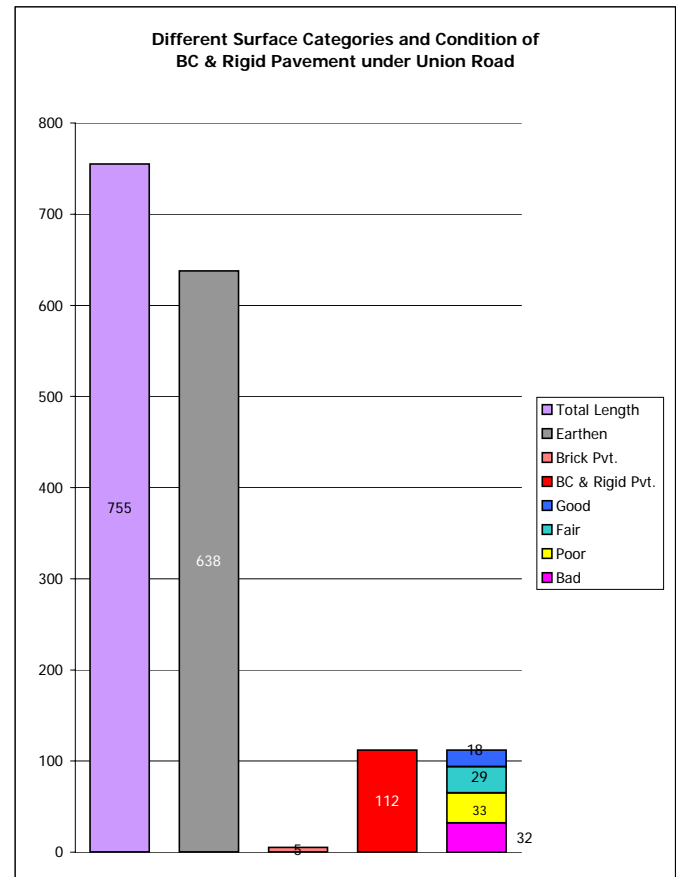
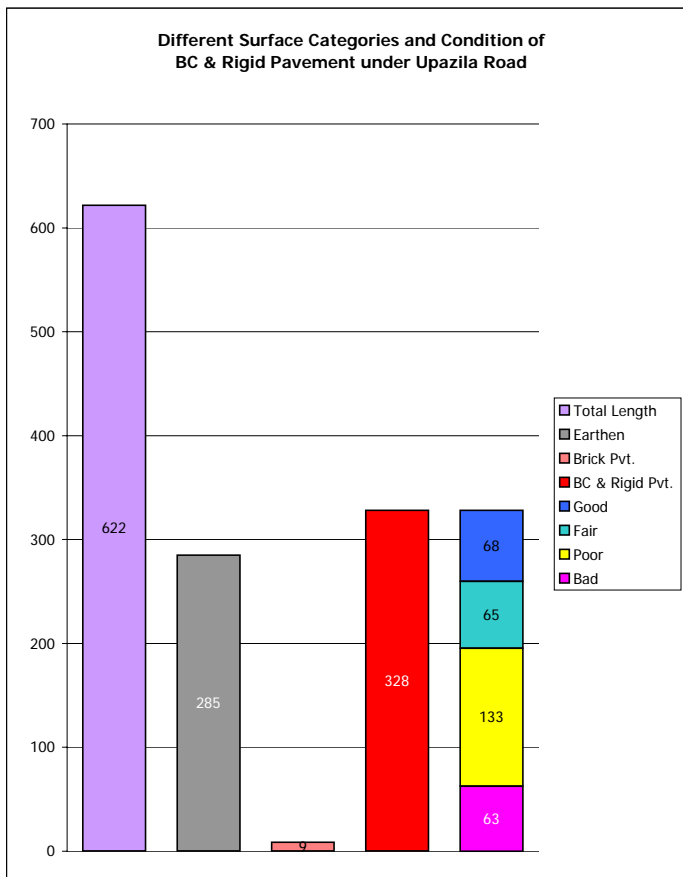
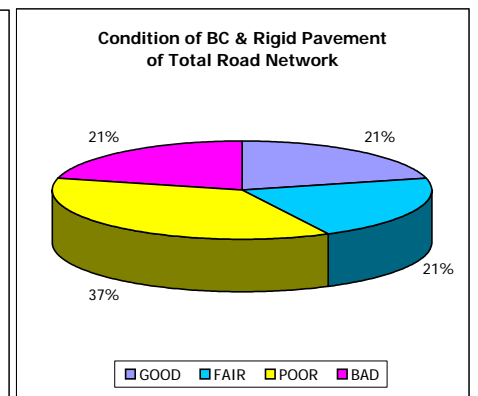
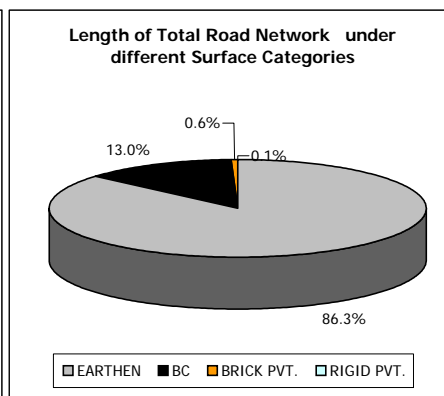
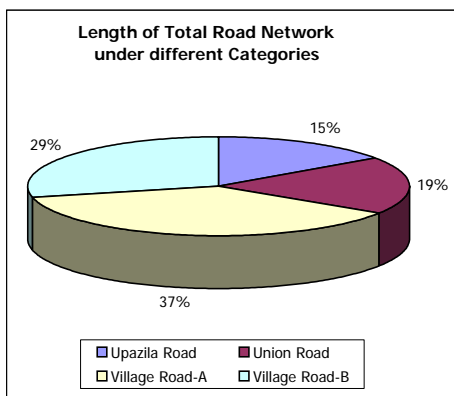
LEGEND			
Administrative Boundary	Physical Infrastructures	Natural Features	Socio-economic Infrastructures
<ul style="list-style-type: none"> — International Boundary - - - District Boundary - · - · - Upazila Boundary - - - Union Boundary ····· Municipal Boundary 	<ul style="list-style-type: none"> — National Highways — Regional Highways — Zila Road — Upazila Road Pucca — Upazila Road Katcha — Union Road Pucca — Union Road Katcha — Railway Network — Embankment 	<ul style="list-style-type: none"> — Wide River — Water Bodies — Sandy Land / Char 	<ul style="list-style-type: none"> ● Growth Centre ▲ Small / Hat Bazar ■ Police Station ■ Upazila Health Complex ● College ● High School ● University
Administrative HQs			
<ul style="list-style-type: none"> ■ District HQ ● Upazila HQ ● Union HQ 			

Compiled from : SPOT Image 1989-90, Aerial Photograph 1983-84,
Topographic Maps, Thana Maps, B.B.S and Field Checking.
Projection : Lambert's Conformal Conic
Data Source : GPS Field Survey 1999

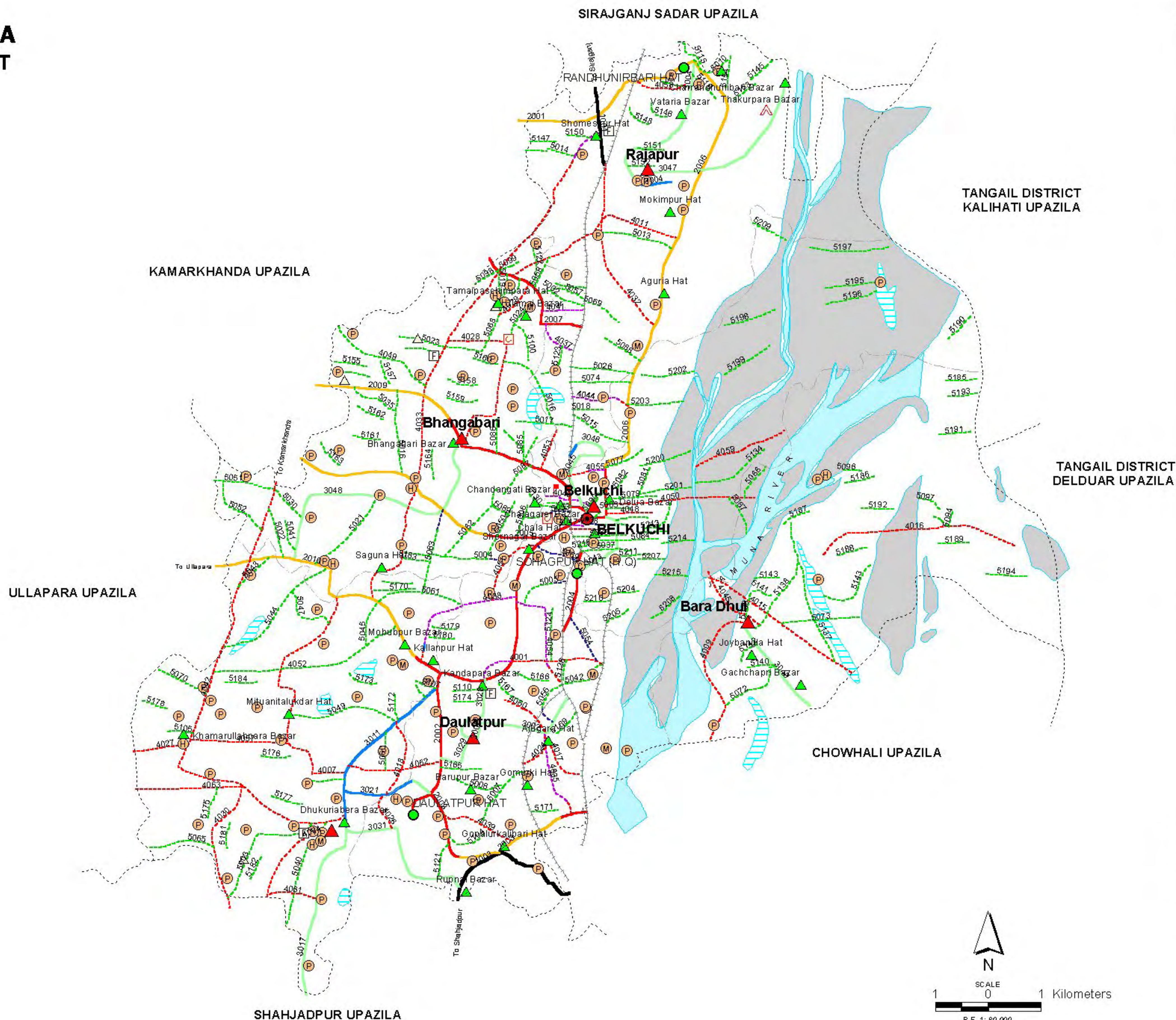
PREPARED BY : GIS UNIT
LOCAL GOVERNMENT ENGINEERING DEPARTMENT

**LOCAL GOVERNMENT ENGINEERING DEPARTMENT
DISTRICT SUMMARY OF ROAD
DISTRICT : SERAJGANJ**

ROAD TYPE	NUMBER OF ROAD	TOTAL LENGTH (Km)	SURFACE TYPE-WISE BREAK-UP (Km)				CONDITION OF BC & RIGID PVT. ROAD (As of December, 2003) (Km)				STRUCTURE		EXISTING GAP	
			EARTHEN	FLEXIBLE PAVEMENT (BC)	BRICK PAVEMENT (WBM/HBB/BFS)	RIGID PAVEMENT (CC/RCC)	GOOD	FAIR	POOR	BAD	NUMBER	SPAN (m)	NUMBER	SPAN (m)
Upazila Road	103	622	285	328	9	1	68	65	133	63	709	6367	121	2973
Union Road	169	755	638	110	5	2	18	29	33	32	632	3291	256	2873
Village Road-A	613	1510	1427	73	9	0	22	16	19	16	682	4123	536	4767
Village Road-B	766	1151	1135	14	2	0	3	4	7	0	171	1020	219	2440
TOTAL	1651	4037	3485	524	24	3	112	113	192	111	2194	14802	1132	13053



ROAD MAP BELKUCHI UPAZILA SIRAJGANJ DISTRICT



LEGEND

Administrative Boundary

- International Boundary
- District Boundary
- - - - - Upazila Boundary
- Union Boundary
- Municipal Boundary

Administrative HQs

- District HQ
- Upazila HQ
- ▲ Union HQ

Physical Infrastructures

- National Highways
- Regional Highways
- Zila Road
- Upazila Road (Pucca)
- Upazila Road (Katcha)
- Union Road (Pucca)
- Union Road (Katcha)
- Village Road A (Pucca)
- Village Road A (Katcha)
- Village Road B (Pucca)
- Village Road B (Katcha)
- Paurashava Road
- Railway Network
- Embankment
- Telecommunication Line
- Power Transmission Line

Natural Features

- Wide River
- Water Bodies
- Sandy Area
- Khal
- Forest
- Hill

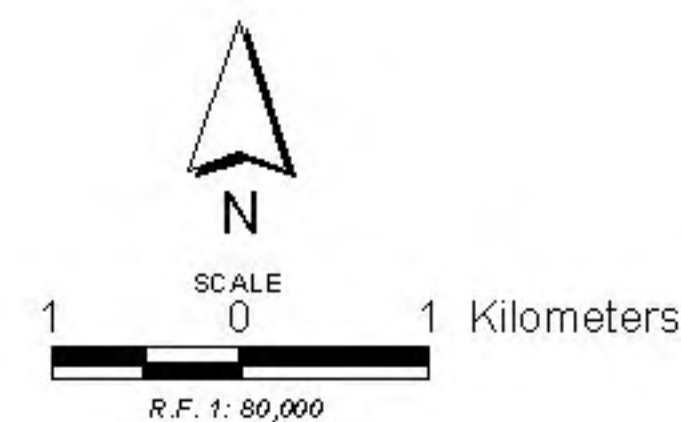
Socio-Economic Infrastructures

- Growth Centre
- ▲ Small Hat/Bazar
- Police Station
- Upazila Health Complex
- Family welfare Centre
- Community Clinic
- Post Office
- College
- High School
- Primary School
- Madrasa
- ▲ Mosque
- ▲ Ashrayan/Abasan
- ▲ Temple

Compiled from : LGED Upazila Base Maps 1994-95, Landsat TM 1998, GPS Survey 1999 and Field Checking in November 2004.
Projection : Lambert's Conformal Conic

PREPARED BY : GIS UNIT

LOCAL GOVERNMENT ENGINEERING DEPARTMENT



BASIC INFORMATION OF ROAD

DIVISION : RAJSHAHI

DISTRICT : SERAJGANJ

ROAD CODE	ROAD NAME	CREST WIDTH (m)	TOTAL LENGTH (Km)	SURFACE TYPE-WISE BREAK-UP (Km)				STRUCTURE		EXISTING GAP	
				EARTHEN	FLEXIBLE PAVEMENT (BC)	BRICK PAVEMENT (WBM/HBB/BFS)	RIGID PAVEMENT (CC/RCC)	NUMBER	SPAN (m)	NUMBER	SPAN (m)
1	2	3	4	5	6	7	8	9	10	11	12

UPAZILA : BELKUCHI

ROAD TYPE : UPAZILA ROAD

188112001	Randhunibari GC - Someshpur R & H - Kamarkhando Upazila H/Q.	7.30	3.50	3.15	0.35	0.00	0.00	4	19.60	1	60.00
188112002	Mukundagati (Sohagpur GC/Upazila H/Q) - Daulatpur GC	7.32	7.20	0.00	7.20	0.00	0.00	5	29.24	0	0.00
188112003	Doulatpur GC- Gopalpur Bottola via Betil bazar(Up to R&H)	4.00	6.07	3.97	2.10	0.00	0.00	4	24.80	1	10.00
188112004	Sohagpur GC- Enayetpur R & H Road.	3.80	1.12	0.00	1.12	0.00	0.00	1	1.50	0	0.00
188112005	Mukundogati (Sohagpur GC/Upazila H/Q)- Balorampur GC(Kamarkhanda)	3.66	5.55	4.46	1.10	0.00	0.00	5	26.35	0	0.00
188112006	Belkuchi UPZ HQ-Randhunibari GC	3.25	9.60	8.10	1.50	0.00	0.00	4	29.50	2	19.00
188112007	Kamarkhando UPZ H/Q - Subarnasara R&H (Part of Belkuchi) (UZR #273)	3.66	3.30	0.00	3.30	0.00	0.00	3	7.50	0	0.00
188112009	Belkuchi Upazila H/Q - Balorampur GC via Bhangabari UP,Chowbari bazar.	3.05	5.75	2.85	2.90	0.00	0.00	7	27.22	2	104.00
188112010	Doulatpur GC (Kallyanpur GCCR) - Kishobgonj GC via Saguna bazar	3.05	4.87	3.76	1.11	0.00	0.00	2	15.50	1	105.00
UPAZILA ROAD TOTAL: 9 Nos. Road			46.96	26.28	20.68	0.00	0.00	35	181.21	7	298.00

ROAD TYPE : UNION ROAD

188113002	Daulatpur U.P. office - Ajugora Bazar	3.66	2.27	2.27	0.00	0.00	0.00	2	8.00	0	0.00
188113004	Rajapur U.P.office - Someshpur hat-Randhunibari GC	3.66	3.55	2.65	0.90	0.00	0.00	1	1.50	0	0.00
188113011	Charnabipur GCCR(Kandapara hat)- Dhukuria bera UP	3.66	3.18	0.00	3.18	0.00	0.00	3	9.55	0	0.00
188113017	Dhukurdabera UP - Betkandi Bazar.	3.66	4.70	4.70	0.00	0.00	0.00	4	27.50	0	0.00
188113021	Dhukuriabera U.P Office - Doulatpur GC	3.66	2.30	0.70	1.60	0.00	0.00	0	0.00	1	30.00
188113028	Doulatpur U.P Office - Khidrogoprakhi Bazar.	3.66	1.30	0.32	0.98	0.00	0.00	2	4.00	0	0.00
188113029	Doulatpur U.P Office - Dhulgagrakhali Bazar.	3.66	1.00	1.00	0.00	0.00	0.00	4	15.55	1	2.50
188113031	Dhukuriabera UP - Rupnai Bazar	3.66	3.10	3.10	0.00	0.00	0.00	2	15.04	0	0.00
188113043	Mukundagati bazar - Belkuchi Union Parishad.	2.90	0.80	0.60	0.20	0.00	0.00	0	0.00	1	50.00
188113045	Belkuchi UP office- Berakharua bazar(H/O Motiraz).	2.80	1.50	1.50	0.00	0.00	0.00	1	3.50	1	15.00
188113046	Belkuchi UZ.H/Q(Mohila College)-Berakharua bazar.	2.80	1.10	1.00	0.10	0.00	0.00	0	0.00	0	0.00
188113047	Razapur UP office- Thakurpara Bazar.	3.00	2.00	2.00	0.00	0.00	0.00	2	11.50	0	0.00
188113048	Bhangabari UP office-Joknala kali mondir Bazar.	3.00	6.50	6.50	0.00	0.00	0.00	5	14.50	4	119.00
188113049	Bordul UP office-Gach chapri bazar.	2.32	4.50	4.50	0.00	0.00	0.00	4	32.00	0	0.00
UNION ROAD TOTAL: 14 Nos. Road			37.80	30.84	6.96	0.00	0.00	30	142.64	8	216.50

ROAD TYPE : VILLAGE ROAD-A

188114001	Meghulla old Wapda - Daulatpur GCCR	3.25	3.40	2.40	1.00	0.00	0.00	2	3.25	0	0.00
188114007	Mobupur - Talukder Metuany road Parsaguna Canel(Mobup Lur Kheya ghat-Dhukuriabera)	2.50	5.90	5.90	0.00	0.00	0.00	5	29.50	1	15.00
188114009	Gach chapri - Bardhul	2.50	4.40	4.40	0.00	0.00	0.00	0	0.00	0	0.00
188114011	Thakurepara Ring bandh - Tamai bazar	3.00	4.80	4.80	0.00	0.00	0.00	4	11.22	5	63.00
188114015	Khidrochupri - Kirtikhola Ghat	2.90	2.75	2.75	0.00	0.00	0.00	0	0.00	0	0.00
188114016	Chotta dhul - Sholoshatajangalia	3.00	2.25	2.25	0.00	0.00	0.00	0	0.00	0	0.00
188114017	Agugora Road Crossing - Betil R&H	2.80	3.60	3.60	0.00	0.00	0.00	0	0.00	0	0.00
188114018	Daulatpur hat - Kalagachi Bridge	2.80	1.20	1.20	0.00	0.00	0.00	1	1.67	0	0.00
188114024	Ajugora bazar - Daulatpur Motimarket	2.80	4.50	4.50	0.00	0.00	0.00	6	29.50	0	0.00
188114026	Khukni R&H -Pestok Salam Market	2.80	1.50	1.50	0.00	0.00	0.00	0	0.00	0	0.00
188114027	Nalsanda bazar - H/O Akbar Sarkar-Khamar Ullapara bazar.	3.20	1.72	1.72	0.00	0.00	0.00	0	0.00	0	0.00
188114028	Bhangabari U.P Office - Someshpur Mobupur rd	2.80	3.25	3.25	0.00	0.00	0.00	7	25.50	1	15.00
188114029	Tamai H/School - Kuthipara R&H	3.10	2.00	2.00	0.00	0.00	0.00	2	3.50	0	0.00
188114030	Laxmipur R1 Rd. - Satbaria bazar	2.70	2.00	2.00	0.00	0.00	0.00	0	0.00	2	5.50
188114031	Chala Primary School - Chala old hat	3.52	1.70	1.70	0.00	0.00	0.00	2	14.20	0	0.00

BASIC INFORMATION OF ROAD

DIVISION : RAJSHAHI

DISTRICT : SERAJGANJ

ROAD CODE	ROAD NAME	CREST WIDTH (m)	TOTAL LENGTH (Km)	SURFACE TYPE-WISE BREAK-UP (Km)				STRUCTURE		EXISTING GAP	
				EARTHEN	FLEXIBLE PAVEMENT (BC)	BRICK PAVEMENT (WBM/HBB/BFS)	RIGID PAVEMENT (CC/RCC)	NUMBER	SPAN (m)	NUMBER	SPAN (m)
1	2	3	4	5	6	7	8	9	10	11	12
188114032	Aguria bazar - Someshpur R & H	4.80	3.46	3.46	0.00	0.00	0.00	6	37.20	0	0.00
188114033	Someshpur Bazar-Tamai - Baniagati College-Sohagpur GC.	4.26	12.63	11.20	1.43	0.00	0.00	0	0.00	0	0.00
188114035	Agugora bazar - Goprakhi	3.66	2.03	0.36	1.00	0.68	0.00	2	7.70	0	0.00
188114037	Subarnasara R&H - Tamai Road via MP house.	3.05	1.00	0.00	1.00	0.00	0.00	1	3.44	0	0.00
188114038	Kamarpara Bazar - Kallayanpur B.S Godown.	3.05	4.22	0.63	3.59	0.00	0.00	3	5.75	0	0.00
188114039	Barupur H/O Roshid Chairman- Gopalpur Bottola bazar	3.66	2.78	2.78	0.00	0.00	0.00	4	20.44	0	0.00
188114041	Nagganti R&H - Tamai bazar	3.66	1.00	0.00	1.00	0.00	0.00	1	2.50	0	0.00
188114042	Shelborisha GCCR - Khamar Ullapara hat.	3.66	6.85	6.85	0.00	0.00	0.00	5	24.20	0	0.00
188114044	Subornosara R&H - Ranipura bazar	3.66	1.10	0.30	0.80	0.00	0.00	2	14.50	0	0.00
188114045	Bordhul U.P Office - Kirtikhola River ghat	4.88	2.10	2.10	0.00	0.00	0.00	2	8.00	0	0.00
188114046	Chala Bus Stand -Gazetted quarter-Chala Dak Bangla road	3.00	0.57	0.00	0.57	0.00	0.00	1	1.00	0	0.00
188114047	Wapda bundh Koritala-sohagpur Hat Road	3.66	0.92	0.00	0.92	0.00	0.00	0	0.00	0	0.00
188114048	Belkuchi Koritala-Sohagpur Damaged Enbankment	3.66	1.00	1.00	0.00	0.00	0.00	3	72.00	0	0.00
188114049	Someshpur Mobupur Road- Adachaki	1.52	2.50	2.50	0.00	0.00	0.00	2	5.00	0	0.00
188114050	Chala Satmatha - Char Delua.	3.05	5.50	5.50	0.00	0.00	0.00	1	3.50	1	200.00
188114051	Shernagor Tat board- Boura Road.	3.05	1.50	1.50	0.00	0.00	0.00	0	0.00	0	0.00
188114052	Saratail - Sarbatulshi Road.	2.09	4.00	4.00	0.00	0.00	0.00	0	0.00	0	0.00
188114053	Jedhuri H/O Razzaque Mondal - Jedhuri H/O Dr.Hamid.	2.80	1.00	1.00	0.00	0.00	0.00	0	0.00	0	0.00
188114054	Kamarpara - Meghulla.	2.60	1.67	1.00	0.67	0.00	0.00	2	6.50	2	20.00
188114055	Subarnashara R&H(Kather pul)- Ranipura bazar.	3.05	1.80	0.49	1.31	0.00	0.00	1	10.00	1	100.00
188114057	Talukder Metuany - Char Gopalpur Road.	2.90	1.00	1.00	0.00	0.00	0.00	0	0.00	0	0.00
188114058	Majjhail GPS - WAPDA bandh via Bodi member House.	2.90	1.00	1.00	0.00	0.00	0.00	0	0.00	0	0.00
188114059	Hat boyra - Mulkandi hat Rd.	2.90	2.00	2.00	0.00	0.00	0.00	0	0.00	0	0.00
188114060	Ajugara K.g School -H/O Joynal Fakir-H/O Mokbul Hajee.	2.80	1.00	1.00	0.00	0.00	0.00	0	0.00	0	0.00
188114061	Goynakandi - Satbaria bazar via Char Gughat.	3.05	1.50	1.50	0.00	0.00	0.00	0	0.00	1	100.00
188114062	Dhukuriabera UP office-Doulatpur GC	2.90	1.50	1.50	0.00	0.00	0.00	0	0.00	1	4.00
188114063	Dhukuriabera UP Office-Char Narina bazar viaLakhipur River ghat.	2.90	4.50	4.50	0.00	0.00	0.00	5	213.00	4	119.00
188114064	Dhukuriabera UP office(Madrasha) - Satbaria bazar.	2.80	2.25	2.25	0.00	0.00	0.00	0	0.00	0	0.00
188114065	Vaturia Sher Ali's house near bridge -Randhunibari Mosque via Chak Mokimpur bazar.	2.80	3.00	3.00	0.00	0.00	0.00	0	0.00	0	0.00
188114066	Chandi bil Road cum Embankment(Shohagpur Cattle hat- Ajugara Jamtoil hat).	3.05	4.00	4.00	0.00	0.00	0.00	0	0.00	0	0.00
188114067	Boyrabari WAPDA-H/O Mir Roshid via MP house.	3.05	1.53	1.29	0.24	0.00	0.00	0	0.00	0	0.00
188114068	Baniagati College - Mobopur bazar.	3.05	2.50	2.50	0.00	0.00	0.00	0	0.00	0	0.00
VILLAGE ROAD-A TOTAL: 47 Nos. Road			128.38	114.18	13.53	0.68	0.00	70	553.07	19	641.50

ROAD TYPE : VILLAGE ROAD-B

188115001	Naggati - Kadamtali pry.School	2.88	1.00	1.00	0.00	0.00	0.00	1	1.00	1	5.00
188115002	Naggati R&H - Kadamtali Mosque	3.08	0.90	0.90	0.00	0.00	0.00	0	0.00	0	0.00
188115003	Dhukuriabera - Bramongram	2.90	1.50	1.50	0.00	0.00	0.00	1	3.50	0	0.00
188115004	Shernagar pucca Bridge - Saldair R1 road	3.65	2.20	1.90	0.30	0.00	0.00	0	0.00	0	0.00
188115005	Shernagar Katab Ali house - Kamarpara Mosque	2.85	2.55	1.97	0.58	0.00	0.00	0	0.00	0	0.00
188115006	Bhangabari R1 - Garamashi	2.50	2.00	2.00	0.00	0.00	0.00	0	0.00	0	0.00
188115007	Bhangabari crossing - Gopalpur CARE bridge	3.00	1.20	1.20	0.00	0.00	0.00	1	12.00	0	0.00
188115008	Barupur Madrasha - Barupur Bhangabari	2.60	0.80	0.80	0.00	0.00	0.00	2	3.00	0	0.00
188115010	Randhunibari bazar - Char Randhunibari	2.10	0.70	0.70	0.00	0.00	0.00	0	0.00	0	0.00
188115011	Majjhail GCC - Randhunibari G.road	2.00	1.40	1.40	0.00	0.00	0.00	0	0.00	0	0.00
188115013	Ambaria - Bougan	2.00	1.60	1.60	0.00	0.00	0.00	1	1.00	0	0.00
188115014	Someshpur pry. school - Hurasagor	2.20	0.65	0.65	0.00	0.00	0.00	1	0.00	0	0.00
188115015	Subarnasara R&H - Barakharua R1	3.00	0.50	0.50	0.00	0.00	0.00	0	0.00	0	0.00
188115016	Tamai Pucca road - Tami Hospital road	3.05	1.00	0.00	1.00	0.00	0.00	0	0.00	0	0.00
188115017	Subarnashara R&H - Nishiboyra pipe Culvert	3.00	0.80	0.80	0.00	0.00	0.00	0	0.00	0	0.00
188115018	Subarnashara R1 - Boyrabari	2.50	0.50	0.50	0.00	0.00	0.00	0	0.00	0	0.00

BASIC INFORMATION OF ROAD

DIVISION : RAJSHAHI

DISTRICT : SERAJGANJ

ROAD CODE	ROAD NAME	CREST WIDTH (m)	TOTAL LENGTH (Km)	SURFACE TYPE-WISE BREAK-UP (Km)				STRUCTURE		EXISTING GAP	
				EARTHEN	FLEXIBLE PAVEMENT (BC)	BRICK PAVEMENT (WBM/HBB/ BFS)	RIGID PAVEMENT (CC/RCC)	NUMBER	SPAN (m)	NUMBER	SPAN (m)
1	2	3	4	5	6	7	8	9	10	11	12
188115019	Tami Hospital - Jedhuri Bangabari	2.50	2.10	2.10	0.00	0.00	0.00	1	10.00	0	0.00
188115021	Sonamukhi high S. - Bhutiapara	2.30	1.30	1.30	0.00	0.00	0.00	1	1.50	0	0.00
188115022	Joknala Kalibari - Soguna Balorampur	2.20	1.00	1.00	0.00	0.00	0.00	1	2.50	1	7.00
188115023	Tami CARE bridge - Adachaki Hurasagar	2.50	2.10	2.10	0.00	0.00	0.00	0	0.00	0	0.00
188115024	Tami G.yeard - Tami Uttar para H/O Farid.	2.50	0.90	0.90	0.00	0.00	0.00	1	2.50	0	0.00
188115026	Subarnasara R&H - Shahapur R1	3.50	2.40	0.40	2.00	0.00	0.00	1	13.00	0	0.00
188115030	Joknala pry. school - Bolorampur	2.80	0.90	0.90	0.00	0.00	0.00	2	3.00	0	0.00
188115031	Garamashi West mosque - Jidhuri Bhangabari	0.70	2.00	2.00	0.00	0.00	0.00	0	0.00	0	0.00
188115032	Jidhuri R1 - Chandangati	2.00	1.00	1.00	0.00	0.00	0.00	0	0.00	0	0.00
188115033	Mukundagati A. satters house - Shernagar	2.00	0.50	0.50	0.00	0.00	0.00	0	0.00	0	0.00
188115035	Baniaganti Fatiks H. - Chowbari road	2.10	1.00	1.00	0.00	0.00	0.00	0	0.00	0	0.00
188115036	Adachaki Porash - Hurasagar	2.00	1.00	1.00	0.00	0.00	0.00	2	2.00	0	0.00
188115037	Mukundaganti R&H - Sohagpur hat	2.10	2.00	2.00	0.00	0.00	0.00	2	3.50	0	0.00
188115038	Nishibari R&H - Sohagpur old bazar	2.50	1.50	1.00	0.50	0.00	0.00	3	17.00	0	0.00
188115040	Raipara - Balabari	2.00	2.75	2.75	0.00	0.00	0.00	0	0.00	0	0.00
188115041	Joknala Sona ullahs H. - Simul tree	2.00	0.80	0.80	0.00	0.00	0.00	1	3.50	0	0.00
188115042	Meghullah old Embt. - Agugora R&H	2.50	1.25	1.25	0.00	0.00	0.00	0	0.00	0	0.00
188115043	Soguna Gour dafadar - Hatem Akands house	2.00	0.60	0.60	0.00	0.00	0.00	0	0.00	0	0.00
188115044	Sonamukhi high S.- Soratoil Moushomi pry.S.	0.60	1.50	1.50	0.00	0.00	0.00	1	3.50	0	0.00
188115045	Chand Metuani G.P.S. - Kallanpur B.S.Godown	1.25	1.60	1.60	0.00	0.00	0.00	0	0.00	0	0.00
188115046	Kalagachi Eadgah - D/Bera Grave yeard	1.30	1.80	1.80	0.00	0.00	0.00	3	17.00	0	0.00
188115047	Sorbatulshi Mojid house - Mobupur Patnibari	2.10	2.80	2.80	0.00	0.00	0.00	0	0.00	0	0.00
188115049	KMT Para P.School - Kalagachi Bridge	3.00	3.00	3.00	0.00	0.00	0.00	4	30.43	0	0.00
188115050	Chandongati R1 Rd. - Azizol House	2.00	1.50	1.50	0.00	0.00	0.00	0	0.00	0	0.00
188115051	Shel Barisha Pond - Grave Yeard	2.50	1.00	1.00	0.00	0.00	0.00	0	0.00	0	0.00
188115052	Shelbarisa R1 - Shelbarisa Pond	2.50	1.00	1.00	0.00	0.00	0.00	0	0.00	0	0.00
188115053	Polash khaleque house to garamasi last border.	3.44	1.00	0.37	0.00	0.63	0.00	0	0.00	0	0.00
188115054	Mukundagati Degree college to Kuddus's Shop	3.66	1.20	0.00	1.20	0.00	0.00	0	0.00	0	0.00
188115056	Ajugara Gotatala bazar to WDB Bundh	3.52	1.50	1.20	0.30	0.00	0.00	2	1.00	0	0.00
188115057	Subarnasara sattar Master House(R&H) to Eidgah Math	1.52	0.53	0.00	0.53	0.00	0.00	1	1.00	0	0.00
188115058	Subarnashara R&H - WAPDA via H/O Alom Joaddar	3.50	1.20	1.20	0.00	0.00	0.00	0	0.00	0	0.00
188115059	Shernagor GC-Shamkishor H/S road.	3.05	0.60	0.00	0.60	0.00	0.00	1	1.22	0	0.00
188115060	Doulatpur High school-Kalagachi Reg.Primary School.	2.50	2.00	2.00	0.00	0.00	0.00	0	0.00	2	7.00
188115061	Dhuldiar pacca Rd. kalibari-Mobupur Hat via G.yard.	1.25	3.00	3.00	0.00	0.00	0.00	1	6.00	1	12.00
188115062	Chandongati Bastola bazar-Gabgachi bazar.	2.00	1.50	1.50	0.00	0.00	0.00	0	0.00	0	0.00
188115063	Garamashi Bongsi house-Shernagor Model Pry.school.	3.00	2.50	2.17	0.33	0.00	0.00	0	0.00	0	0.00
188115065	Laxmipur Lechenpur Kheya ghat-Rajapur Shemul tola.	2.20	2.50	2.50	0.00	0.00	0.00	0	0.00	0	0.00
188115066	Delua Mosque - Montola house of Ismail Road.	2.90	1.00	1.00	0.00	0.00	0.00	0	0.00	0	0.00
188115067	Belkuchi Regd. Primary School - house of Bisha Pk.	2.90	0.80	0.80	0.00	0.00	0.00	0	0.00	0	0.00
188115068	Subarnashara Belkuchi Kamarkhando Road H/O Chan hazi-H/O Lal Mahmud	2.90	0.80	0.80	0.00	0.00	0.00	0	0.00	0	0.00
188115069	Tamai Kalia para H/O Mohir- H/O Hazi Golam WAPDA bandh.	2.90	0.90	0.90	0.00	0.00	0.00	0	0.00	0	0.00
188115070	Soratoil H/O Nuru Mondal - H/O Ahmmad.	3.80	0.80	0.80	0.00	0.00	0.00	0	0.00	0	0.00
188115072	Bordhul H/O Hanif - Kirtikhola H/O Rahman via H/O Rashid.	2.90	1.00	1.00	0.00	0.00	0.00	0	0.00	0	0.00
188115073	Bordhul H/O Khaleque Master - H/O Ayenal Member.	2.90	0.90	0.90	0.00	0.00	0.00	0	0.00	0	0.00
188115074	Boyrabari Jame Mosque - Shahpur H/O Hamid Chairman via H/O Sohrab.	2.90	2.00	2.00	0.00	0.00	0.00	0	0.00	0	0.00
188115076	Chala Sat matha - house of Quddus Haze.	2.80	0.50	0.50	0.00	0.00	0.00	0	0.00	0	0.00
188115077	Chala Baro Mosque - House of Ketab Ali.	2.80	0.80	0.80	0.00	0.00	0.00	0	0.00	0	0.00
188115078	Chala hat - Aksed member house.	2.44	0.30	0.30	0.00	0.00	0.00	0	0.00	0	0.00
188115079	Chala Sat Matha - Tota Mia house via Khidromatia bazar.	2.50	1.00	1.00	0.00	0.00	0.00	0	0.00	0	0.00
188115080	Chala Livestock office - Mukundagati Razzaque house via Mozid Chairman house.	2.45	1.00	1.00	0.00	0.00	0.00	0	0.00	0	0.00
188115081	Chala house of Aksed Ali -Chala H/O Hafizul.	2.55	0.60	0.60	0.00	0.00	0.00	0	0.00	1	25.00
188115082	Chala Kofil house - Delua bazar.	2.90	0.50	0.50	0.00	0.00	0.00	0	0.00	0	0.00
188115083	Chala office para - Moksed Mondol house.	2.50	0.50	0.50	0.00	0.00	0.00	0	0.00	1	10.00

BASIC INFORMATION OF ROAD

DIVISION : RAJSHAHI

DISTRICT : SERAJGANJ

ROAD CODE	ROAD NAME	CREST WIDTH (m)	TOTAL LENGTH (Km)	SURFACE TYPE-WISE BREAK-UP (Km)				STRUCTURE		EXISTING GAP	
				EARTHEN	FLEXIBLE PAVEMENT (BC)	BRICK PAVEMENT (WBM/HBB/BFS)	RIGID PAVEMENT (CC/RCC)	NUMBER	SPAN (m)	NUMBER	SPAN (m)
1	2	3	4	5	6	7	8	9	10	11	12
188115084	Sohagpur H/O Shamim Member-H/O Roshid Chairman.	3.00	1.50	1.50	0.00	0.00	0.00	0	0.00	0	0.00
188115085	Jidhuri H/O Lal hazee-H/O Abu Bakkar-H/O Habibur Rahman.	2.80	1.00	1.00	0.00	0.00	0.00	1	2.50	1	10.00
188115086	Jedhuri Pacca road -H/O Akbar-Nishiboyra P/S.	2.80	1.00	1.00	0.00	0.00	0.00	0	0.00	0	0.00
188115087	Jedhuri H/O Shutka Ghosh-Upazila Campus-H/O Ikbal member.	2.44	1.00	1.00	0.00	0.00	0.00	0	0.00	0	0.00
188115088	Boyrabari H/O Khoer Akndo-H/O Sunaulla at Dariapur.	2.50	0.80	0.80	0.00	0.00	0.00	0	0.00	0	0.00
188115089	Chala Dakbangloo-Char chala Regd.P/S.	2.45	0.60	0.60	0.00	0.00	0.00	0	0.00	0	0.00
188115090	Chala K.G School-H/O Moksed.	2.35	0.50	0.50	0.00	0.00	0.00	0	0.00	0	0.00
188115091	Sohagpur H/O Mohir Pk.- Sohagpur Cow hat.	2.60	0.60	0.60	0.00	0.00	0.00	0	0.00	0	0.00
188115092	Belkuchi Char Chala Jame Mosque-H/O Nurul Islam.	2.44	0.30	0.30	0.00	0.00	0.00	0	0.00	0	0.00
188115093	Delua bazar - Graveyard.	2.40	0.30	0.30	0.00	0.00	0.00	0	0.00	0	0.00
188115094	Bordul H/O Latif - H/O Rofaz.	2.40	0.30	0.30	0.00	0.00	0.00	0	0.00	0	0.00
188115095	Gach Chapri H/O Rohman-Gach Chapri bazar.	2.50	0.50	0.50	0.00	0.00	0.00	0	0.00	0	0.00
188115096	Khidrochapri H/O Rohman - H/O Santa.	2.50	0.30	0.30	0.00	0.00	0.00	0	0.00	0	0.00
188115097	Tarabari Edgah field - H/O Rois.	2.44	0.50	0.50	0.00	0.00	0.00	0	0.00	0	0.00
188115098	Kazipura Chowrasta - H/O Mohammad ullah hazee.	2.60	0.50	0.50	0.00	0.00	0.00	0	0.00	0	0.00
188115099	Kazipura - H/O Abdul Hoque.	2.50	0.40	0.40	0.00	0.00	0.00	0	0.00	0	0.00
188115100	Adachaki Mosque - H/O Abul Chairman.	2.44	0.80	0.80	0.00	0.00	0.00	0	0.00	0	0.00
188115104	Goprekhi Shop of Ata member-H/O Dalal.	2.50	0.80	0.80	0.00	0.00	0.00	0	0.00	0	0.00
188115105	Soratoil H/O Razzaque master-H/O Moksed via Soratoil Klinik.	2.44	0.50	0.50	0.00	0.00	0.00	0	0.00	0	0.00
188115106	Bramman gram Mosque -G.P.S.	2.44	0.30	0.30	0.00	0.00	0.00	0	0.00	0	0.00
188115107	Kalagachi H/O Jelhoque - Pucca Rd.	2.44	0.40	0.40	0.00	0.00	0.00	0	0.00	0	0.00
188115108	Kalagachi H/O Syeful - Pucca road.	2.44	0.30	0.30	0.00	0.00	0.00	0	0.00	0	0.00
188115109	Sarbo Tulshi H/O Badol-Saiful House via Salam house.	2.45	0.30	0.30	0.00	0.00	0.00	0	0.00	0	0.00
188115110	Teashia H/O Hazrat-Graveyard via School.	2.50	0.60	0.60	0.00	0.00	0.00	0	0.00	0	0.00
188115115	Randhunibari Mosque - Kheya ghat via H/O Idris Mollah.	2.44	0.70	0.70	0.00	0.00	0.00	0	0.00	0	0.00
188115116	Majhail Jame Mosque-H/O Hossain Pk.	2.50	0.40	0.40	0.00	0.00	0.00	0	0.00	0	0.00
188115120	Naggati H/O Nannu Joaddar-H/O Rahom Fakir.	2.40	0.40	0.40	0.00	0.00	0.00	0	0.00	0	0.00
188115121	Bhangabari H/O Munu mollah-H/O Bachu.	2.40	0.70	0.70	0.00	0.00	0.00	0	0.00	0	0.00
188115122	Subarnashara H/O Isharat Sarkar-H/O Jinna Sarkar.	2.44	0.80	0.80	0.00	0.00	0.00	0	0.00	0	0.00
188115123	Boyrabari Moidar Mill- H/O Rasel.	2.50	0.60	0.60	0.00	0.00	0.00	0	0.00	1	10.00
188115124	Mukundagati H/O Akbar Hajee -via H/O Motin-H/O Seraj.	2.44	1.00	1.00	0.00	0.00	0.00	0	0.00	0	0.00
188115128	Shamkeshor H/S- H/O Sanowar Profeser.	2.44	0.50	0.50	0.00	0.00	0.00	0	0.00	0	0.00
188115130	Mukundagati Pashim para H/O Molim via H/O Usha member-Nurul Islam Khan.	2.44	0.90	0.90	0.00	0.00	0.00	0	0.00	0	0.00
188115134	Delua H/O jafor-H/O Hyeder Munshi-H/O Sattar.	2.44	1.50	1.50	0.00	0.00	0.00	0	0.00	0	0.00
188115137	Bordhul UP office -Bonkhori kheya ghat.	2.50	2.00	2.00	0.00	0.00	0.00	0	0.00	0	0.00
188115138	Gach Chapri hat-Gach chapri last border	2.44	2.50	2.50	0.00	0.00	0.00	0	0.00	0	0.00
188115139	Bordhul UP Office - H/O Dulal member.	2.50	0.50	0.50	0.00	0.00	0.00	0	0.00	0	0.00
188115140	Khidrochapri Hafezia Madrasha-H/O Samad Sarkar.	2.44	0.50	0.50	0.00	0.00	0.00	0	0.00	0	0.00
188115141	Khidrochapri H/O Santa - Khidrochapri GPS.	2.44	0.50	0.50	0.00	0.00	0.00	0	0.00	0	0.00
188115142	Sholosato Jangalia H/S - Solosato Jangalia Mosque.	2.44	0.50	0.50	0.00	0.00	0.00	0	0.00	0	0.00
188115143	Baliapara H/O Azirul - Mehernagor P/S.	2.44	1.25	1.25	0.00	0.00	0.00	0	0.00	0	0.00
188115144	Bilmohisha primary school to Gaschapri high school.	4.88	1.10	1.10	0.00	0.00	0.00	0	0.00	0	0.00
188115145	Randhunibari H/O Abu Syed-H/O Raton.	2.00	0.60	0.60	0.00	0.00	0.00	0	0.00	0	0.00
188115146	Bhaturia Shop of Budda-H/O Baten.	2.00	0.50	0.50	0.00	0.00	0.00	0	0.00	0	0.00
188115147	Someshpur H/O Abul Pk.-Graveyara via H/O Saman Hazi.	2.00	0.50	0.50	0.00	0.00	0.00	0	0.00	0	0.00
188115148	Bhaturia H/O Chand- G.P.S.	2.00	0.40	0.40	0.00	0.00	0.00	0	0.00	0	0.00
188115149	Someshpur shop of Mortuz-H/O Khaleque.	2.00	0.40	0.40	0.00	0.00	0.00	0	0.00	0	0.00
188115150	Someshpur Mobupur -H/O Santa.	2.50	0.50	0.50	0.00	0.00	0.00	0	0.00	0	0.00
188115151	Rajapur H/O Milon Ghos- Someshpur Aguria road.	2.10	0.50	0.50	0.00	0.00	0.00	0	0.00	0	0.00
188115152	Boilgachi - H/O Labu Munshi-H/O Somsher.	2.00	0.50	0.50	0.00	0.00	0.00	0	0.00	0	0.00
188115153	Razapur H/O Juran Bhuyan-H/O Surat Jamal.	2.00	0.50	0.50	0.00	0.00	0.00	0	0.00	0	0.00
188115154	Rajapur H/O Nurmohammad-H/O Syeful Doctor.	2.00	0.60	0.60	0.00	0.00	0.00	0	0.00	0	0.00
188115155	Garamashi H/O Badsha - Char Nishiboyra G.P.S.	2.50	0.60	0.60	0.00	0.00	0.00	0	0.00	0	0.00

BASIC INFORMATION OF ROAD

DIVISION : RAJSHAHI

DISTRICT : SERAJGANJ

ROAD CODE	ROAD NAME	CREST WIDTH (m)	TOTAL LENGTH (Km)	SURFACE TYPE-WISE BREAK-UP (Km)				STRUCTURE		EXISTING GAP	
				EARTHEN	FLEXIBLE PAVEMENT (BC)	BRICK PAVEMENT (WBM/HBB/BFS)	RIGID PAVEMENT (CC/RCC)	NUMBER	SPAN (m)	NUMBER	SPAN (m)
1	2	3	4	5	6	7	8	9	10	11	12
188115156	Garamashi H/O Nayeb Mondol - H/O Hassan Mondal.	2.00	0.50	0.50	0.00	0.00	0.00	0	0.00	0	0.00
188115157	Garamashi H/O Jinna khan - H/O Ishmot Mondal.	2.00	0.50	0.50	0.00	0.00	0.00	0	0.00	0	0.00
188115158	Chandan gati H/O Ibat Mollik - Sarkar para mosque.	2.00	0.60	0.60	0.00	0.00	0.00	0	0.00	0	0.00
188115159	Chandangati Graveyard - West para Mosque.	2.00	0.60	0.60	0.00	0.00	0.00	0	0.00	0	0.00
188115160	Chandangati H/O Roich Mondal - H/O Nazrul Mekar.	2.40	0.50	0.50	0.00	0.00	0.00	0	0.00	0	0.00
188115161	Bhangabari Hat Khola - H/O Shahjahan.	2.10	0.50	0.50	0.00	0.00	0.00	0	0.00	0	0.00
188115162	Baniagati H/O Kochim Master - Graveyard.	2.20	0.60	0.60	0.00	0.00	0.00	0	0.00	0	0.00
188115163	Gabgachi H/O Baburam - Graveyard.	2.30	0.60	0.60	0.00	0.00	0.00	0	0.00	0	0.00
188115164	Shaldair H/O Alfaz - South para Mosque.	2.00	0.60	0.60	0.00	0.00	0.00	0	0.00	0	0.00
188115165	Khidrogoprekhi GC Rd. - Teashia Madrasha.	2.50	0.80	0.80	0.00	0.00	0.00	0	0.00	0	0.00
188115166	Madhobpur H/O Hazi Rofique ulla- J.H.S.	2.10	0.70	0.70	0.00	0.00	0.00	0	0.00	0	0.00
188115167	Baro Central mosque - Graveyard	2.00	0.60	0.60	0.00	0.00	0.00	0	0.00	0	0.00
188115168	Tiashia H/O Gafur - H/O Sonaula.	2.00	0.60	0.60	0.00	0.00	0.00	0	0.00	0	0.00
188115169	Ajugara WAPDA - H/O Rofique.	2.00	0.60	0.60	0.00	0.00	0.00	0	0.00	0	0.00
188115170	Teashia H/O Hazrat molla- G.P.S.	2.40	0.80	0.80	0.00	0.00	0.00	0	0.00	0	0.00
188115171	Gopalpur H/O Amzad Mudi - H/O Abu Molla.	2.00	0.50	0.50	0.00	0.00	0.00	0	0.00	0	0.00
188115172	Char Nabipur H/O Mozibar - GCCR.	2.20	0.50	0.50	0.00	0.00	0.00	0	0.00	0	0.00
188115173	Dhul Gagrakhali H/O Mosharrof - H/O Hazi Razzaque.	2.50	0.60	0.60	0.00	0.00	0.00	0	0.00	0	0.00
188115174	Doulatpur Pestok GPS - H/O Abul Pk.	2.50	0.50	0.50	0.00	0.00	0.00	0	0.00	0	0.00
188115175	Dhukuriabera Nalsondha Rd.- H/O Saman Engr.-H/O Sahadat master.	2.50	0.60	0.60	0.00	0.00	0.00	0	0.00	0	0.00
188115176	Dhukuriabera H/O Akbar Chairman - Asad master-H/O Char metuany Jamat hazi.	2.50	0.60	0.60	0.00	0.00	0.00	0	0.00	0	0.00
188115177	Dhukuriabera Hafezia Madrasha - H/O Shahid Molla via H/O Atiar.	2.50	0.60	0.60	0.00	0.00	0.00	0	0.00	0	0.00
188115178	Soratoil H/O Salam - H/O Juran Sarkar.	2.50	0.50	0.50	0.00	0.00	0.00	0	0.00	0	0.00
188115179	Kalagachi H/O Kobad master -H/O Juran Bhuyan of Chand metuany.	2.40	0.50	0.50	0.00	0.00	0.00	0	0.00	0	0.00
188115180	Kalagachi H/O Jelhoque - H/O Shaker.	2.00	0.50	0.50	0.00	0.00	0.00	0	0.00	0	0.00
188115181	Goynakandi H/O Ahmed - GPS.	2.20	0.50	0.50	0.00	0.00	0.00	0	0.00	0	0.00
188115182	Char khasi H/O Mati member- Asad market.	2.50	0.50	0.50	0.00	0.00	0.00	0	0.00	0	0.00
188115183	Kalagachi Kuthir chara H/O Madhu - H/O Aziner Khalifa	2.40	0.50	0.50	0.00	0.00	0.00	0	0.00	0	0.00
188115184	Bramman gram Jame mosque - Graveyard.	2.50	0.60	0.60	0.00	0.00	0.00	0	0.00	0	0.00
188115185	Kirtikhola H/O Sobhan - H/O Shahid.	2.40	0.60	0.60	0.00	0.00	0.00	0	0.00	0	0.00
188115186	Khidrochapri H/O Santa - H/O Shaha Alom.	2.50	0.60	0.60	0.00	0.00	0.00	0	0.00	0	0.00
188115187	Bordhul Jame Mosque - H/O Asir uddin.	2.20	0.60	0.60	0.00	0.00	0.00	0	0.00	0	0.00
188115188	Gach chapri H/O Rohiz - H/O Royhan.	2.50	0.60	0.60	0.00	0.00	0.00	0	0.00	0	0.00
188115189	Bell Mohisha H/O Karim - H/O Razzaque.	2.40	0.60	0.60	0.00	0.00	0.00	0	0.00	0	0.00
188115190	Mehernagor GPS - H/O Azizul.	2.20	0.60	0.60	0.00	0.00	0.00	0	0.00	0	0.00
188115191	Deghulia N.G.P.S - H/O Samsul Hoque Mirza.	2.00	0.60	0.60	0.00	0.00	0.00	0	0.00	0	0.00
188115192	Sholo Shato Jangalia Edgah field - H/O Sukur Mahmud.	2.40	0.60	0.60	0.00	0.00	0.00	0	0.00	0	0.00
188115193	Kirtikhola H/O Rohich - H/O Sohban.	2.20	0.60	0.60	0.00	0.00	0.00	0	0.00	0	0.00
188115194	Bell Mohisha H/O Moiz uddin - west Border of Meghulla.	2.50	0.80	0.80	0.00	0.00	0.00	0	0.00	0	0.00
188115195	Mulkandi Baropakhia GPS - H/O Bakkar Dewan.	2.50	1.00	1.00	0.00	0.00	0.00	0	0.00	0	0.00
188115196	Mulkandi GPS - Shallow ghat.	2.50	1.00	1.00	0.00	0.00	0.00	0	0.00	0	0.00
188115197	Mirza Solaiman House - Mosque via H/O Jalil bepari.	2.50	1.50	1.50	0.00	0.00	0.00	0	0.00	0	0.00
188115198	Delua H/O Korban Munshi - H/O Abdur Rahim via GPS.	2.30	1.00	1.00	0.00	0.00	0.00	0	0.00	0	0.00
188115199	Char Delua bandh - H/O Abul of uttar Delua.	2.20	1.00	1.00	0.00	0.00	0.00	0	0.00	0	0.00
188115200	Belkuchi H/O Abul - Horinath para Zame mosque.	2.30	1.00	1.00	0.00	0.00	0.00	0	0.00	0	0.00
188115201	Belkuchi Jzme mosque - Garib ulla Madrasha via H/O Bakkar.	2.20	1.00	1.00	0.00	0.00	0.00	0	0.00	0	0.00
188115202	Delua shallow ghat - Edgah via H/O Khorshed.	2.30	1.00	1.00	0.00	0.00	0.00	0	0.00	0	0.00
188115203	Delua H/O Samsul - Jame mosque via H/O Atab master.	2.50	1.00	1.00	0.00	0.00	0.00	0	0.00	0	0.00
188115204	Khidromatia H/O Manir - H/O Fulchan via H/O Nidan molla.	2.00	0.50	0.50	0.00	0.00	0.00	0	0.00	0	0.00
188115205	Khidromatia H/O Gazi Molla - WAPDA.	2.00	0.50	0.50	0.00	0.00	0.00	0	0.00	0	0.00
188115206	House of Moksed member - H/O Roshid.	2.00	0.50	0.50	0.00	0.00	0.00	0	0.00	0	0.00

BASIC INFORMATION OF ROAD

DIVISION : RAJSHAHI

DISTRICT : SERAJGANJ

ROAD CODE	ROAD NAME	CREST WIDTH (m)	TOTAL LENGTH (Km)	SURFACE TYPE-WISE BREAKE-UP (Km)				STRUCTURE		EXISTING GAP		
				EARTHEN	FLEXIBLE PAVEMENT (BC)	BRICK PAVEMENT (WBM/HBB/BFS)	RIGID PAVEMENT (CC/RCC)	NUMBER	SPAN (m)	NUMBER	SPAN (m)	
1	2	3	4	5	6	7	8	9	10	11	12	
188115207	Chala Sat matha Jame mosque -H/O Mostofa Sarkar via H/O sawkat member.	2.00	0.50	0.50	0.00	0.00	0.00	0	0.00	0	0.00	
188115208	Khidromatia Char kheya ghat - H/O Saider Khalifa.	2.10	0.70	0.70	0.00	0.00	0.00	0	0.00	0	0.00	
188115209	Ratankandi Kheya ghat - H/O Akbar via H/O Solaiman.	2.50	0.70	0.70	0.00	0.00	0.00	0	0.00	0	0.00	
188115210	Sohagpur H/O Juran - H/O Mokles via H/O Altab.	2.10	0.50	0.50	0.00	0.00	0.00	0	0.00	0	0.00	
188115211	Chala Madhyapara Mosque - H/O Habibur of Khidromatia.	2.40	0.60	0.60	0.00	0.00	0.00	0	0.00	0	0.00	
188115212	Chala Livestock office - H/O Shubash Manager.	2.10	0.60	0.60	0.00	0.00	0.00	0	0.00	0	0.00	
188115213	Chala Muchibari - Mukundagati H/O Jainal member.	2.50	0.80	0.80	0.00	0.00	0.00	0	0.00	0	0.00	
188115214	Chala Satmatha - H/O Motiraz.	2.40	0.60	0.60	0.00	0.00	0.00	0	0.00	0	0.00	
188115215	Chala Satmatha - River ghat.	2.30	0.60	0.60	0.00	0.00	0.00	0	0.00	0	0.00	
188115216	Chala WAPDA bandh - H/O Roshid.	2.20	0.70	0.70	0.00	0.00	0.00	0	0.00	0	0.00	
VILLAGE ROAD-B TOTAL: 183 Nos. Road				165.68	157.71	7.34	0.63	0.00	36	141.65	9	86.00
BELKUCHI UPAZILA TOTAL: 253 Nos. Road				378.82	329.01	48.51	1.31	0.00	171	1018.57	43	1242.00

ROAD MAP CHAUHALI UPAZILA SIRAJGANJ DISTRICT

DISTRICT SIRAJGANJ

DISTRICT TANGAIL
UPAZILA NAGARPUR

UPAZILA SAHJADPUR

DISTRICT TANGAIL
UPAZILA DELDUAR

DISTRICT PABNA
UPAZILA BERA

LEGEND

Administrative Boundary

- International Boundary
- District Boundary
- - - Upazila Boundary
- - - Union Boundary
- - - Municipal Boundary

Administrative HQs

- District HQ
- Upazila HQ
- ▲ Union HQ

Physical Infrastructures

- National Highways
- Regional Highways
- Zila Road
- Upazila Road (Pucca)
- Upazila Road (Katcha)
- Union Road (Pucca)
- Union Road (Katcha)
- Village Road A (Pucca)
- Village Road A (Katcha)
- Village Road B (Pucca)
- Village Road B (Katcha)
- Paurashava Road
- Railway Network
- Embankment
- Telecommunication line
- Power Transmission Line

Natural Features

- Wide River
- Water Bodies
- Sandy Area
- Khal
- Forest
- Hill

Socio-Economic Infrastructures

- Growth Centre
- ▲ Small Hat/Bazar
- Police Station
- Upazila Health Complex
- Family welfare Centre
- Community Clinic
- Post Office
- College
- High School
- Primary School
- Madrasa
- Mosque
- ▲ Ashrayan/Abasan
- ▲ Temple

Compiled from : LGED Upazila Base Maps 1994-95, Landsat TM 1998,
GPS Survey 1999 and Field Checking in November 2004.
Projection : Lambert's Conformal Conic

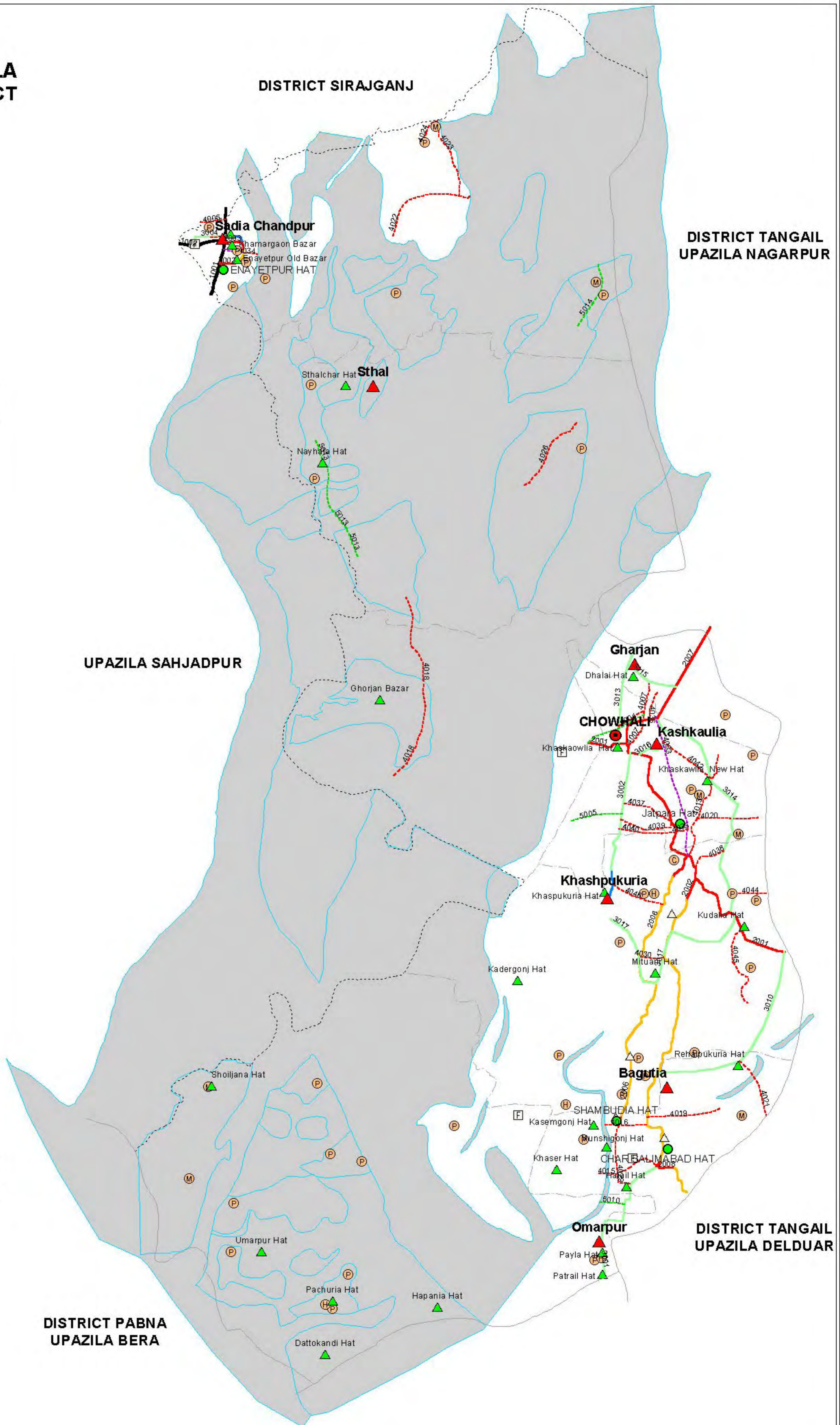
PREPARED BY : GIS UNIT
LOCAL GOVERNMENT ENGINEERING DEPARTMENT



SCALE

0.5 0 0.5 1 Kilometers

R.F. 1: 85,000



BASIC INFORMATION OF ROAD

DIVISION : RAJSHAHI

DISTRICT : SERAJGANJ

ROAD CODE	ROAD NAME	CREST WIDTH (m)	TOTAL LENGTH (Km)	SURFACE TYPE-WISE BREAK-UP (Km)				STRUCTURE		EXISTING GAP	
				EARTHEN	FLEXIBLE PAVEMENT (BC)	BRICK PAVEMENT (WBM/HBB/BFS)	RIGID PAVEMENT (CC/RCC)	NUMBER	SPAN (m)	NUMBER	SPAN (m)
1	2	3	4	5	6	7	8	9	10	11	12

UPAZILA : CHOWHALI

ROAD TYPE : UPAZILA ROAD

188272001	Upazila H/Q - Nagorpur Thana boarder	7.32	6.00	0.00	6.00	0.00	0.00	8	93.50	0	0.00
188272002	Jotpara GC Market - Char Solimabad GC via Bablataler Mour.	4.88	6.30	5.87	0.43	0.00	0.00	9	198.60	5	81.00
188272003	EnayetpurGC - KG school DR	5.47	1.86	0.55	1.31	0.00	0.00	3	61.50	1	12.00
188272006	Jotpara GC - Shambhudia GC Via Chowhali Degree College.	4.88	6.25	4.78	0.72	0.75	0.00	4	39.00	5	82.00
188272007	Upazila H/Q - Shahjani GC(Chowhali part)	6.70	3.20	0.00	1.24	1.96	0.00	2	45.00	0	0.00
188272008	Char Solimabad GC - Dawlotpur GC (Chowhali Part)	4.88	1.50	1.00	0.00	0.50	0.00	2	17.00	1	50.00
UPAZILA ROAD TOTAL: 6 Nos. Road			25.11	12.20	9.70	3.22	0.00	28	454.60	12	225.00

ROAD TYPE : UNION ROAD

188273001	Char Solimabad GC - Omarpur UP H/Q Via Pathrail Bazer.	4.50	3.39	3.39	0.00	0.00	0.00	2	8.00	5	73.00
188273002	Upazila H/Q - Khashpukuria U.P. Office Via Paschim Jotpara.	3.00	4.71	3.91	0.00	0.80	0.00	2	10.00	0	0.00
188273004	Sadia chandpur UP Office - Enayetpur GC.	3.66	1.75	1.75	0.00	0.00	0.00	0	0.00	2	9.00
188273005	Sadiachandpur UP Office - Enayetpur old bazar	4.00	1.64	0.00	1.00	0.64	0.00	1	4.00	0	0.00
188273010	Kodalia Hat - Bagutia UP H/Q Via Banna Mour.	4.88	4.00	3.57	0.00	0.43	0.00	1	9.00	2	42.00
188273013	Upazila H/Q - Ghorzan UP Office	3.66	2.00	2.00	0.00	0.00	0.00	2	17.00	1	15.00
188273014	Khashkawlia UP office - Kodalia Hat Via Azimuddin 's Mour.	3.66	4.00	4.00	0.00	0.00	0.00	4	15.00	1	20.00
188273015	Ghorzan UP H/Q - Shajani GC (Chowhali Part)	3.00	2.00	2.00	0.00	0.00	0.00	0	0.00	0	0.00
188273016	Upazila H/Q - Khashkawlia UP H/Q Via H /O Wahab Master.	2.60	1.00	1.00	0.00	0.00	0.00	1	3.50	1	50.00
188273017	Kodalia Hat - Khashpukuria UP H/O Via D.Kodalia P/School.	3.40	4.00	4.00	0.00	0.00	0.00	0	0.00	6	89.00
UNION ROAD TOTAL: 10 Nos. Road			28.49	25.62	1.00	1.87	0.00	13	66.50	18	298.00

ROAD TYPE : VILLAGE ROAD-A

188274005	Khamargram DR.- H/O Babul Chowdhury Rd.	2.70	0.50	0.50	0.00	0.00	0.00	0	0.00	0	0.00
188274007	Whepara - Char Jazuria Rd.	3.40	4.45	4.45	0.00	0.00	0.00	0	0.00	0	0.00
188274013	Khas Kawlia hat - Madrasa Rd.	3.00	1.00	1.00	0.00	0.00	0.00	0	0.00	1	10.00
188274015	Chowbaria - Hatail Kheya ghat Rd	3.00	1.50	1.00	0.50	0.00	0.00	0	0.00	2	35.00
188274016	Bagutia UZR.- Bagutia RiverGhat	3.66	2.00	2.00	0.00	0.00	0.00	0	0.00	2	22.00
188274018	Uttar borangil - Hat ghorzan	3.00	4.00	4.00	0.00	0.00	0.00	0	0.00	2	30.00
188274019	Mituani UZR - Nagarpur border	3.00	2.00	2.00	0.00	0.00	0.00	0	0.00	1	20.00
188274020	Kurki Motin masters. - Zarmar road	3.50	1.10	1.10	0.00	0.00	0.00	0	0.00	0	0.00
188274021	Rehai pukuria bazar - Goaihata road	3.00	1.50	0.60	0.00	0.90	0.00	0	0.00	1	10.00
188274022	Gaberpara - Dewan tala Mosque	2.50	1.05	1.05	0.00	0.00	0.00	0	0.00	0	0.00
188274023	Mazgram - Gaberpara Mosque Rd.	2.60	1.07	1.07	0.00	0.00	0.00	0	0.00	0	0.00
188274024	Sonkar hati - Chandpara Rd.	2.40	2.22	2.22	0.00	0.00	0.00	0	0.00	0	0.00
188274026	Langolmuria - Sthal char Chowhali Rd.	3.00	1.40	1.40	0.00	0.00	0.00	0	0.00	0	0.00
188274027	Upazila Sador Bazar - Uttar Khashkawlia Via H/O Muksed Pari.	2.90	0.81	0.81	0.00	0.00	0.00	0	0.00	0	0.00
188274029	Shambhudia GC - Paila Hat.	4.88	2.00	2.00	0.00	0.00	0.00	3	23.00	0	0.00
188274030	Khasdelderpur GPS - Burirbari rd.	3.66	0.60	0.60	0.00	0.00	0.00	0	0.00	1	7.00
188274032	Sadia Chandpur UP H/Q - Khamergram DR.	4.88	0.22	0.22	0.00	0.00	0.00	0	0.00	0	0.00
188274033	Jotpara Baby Stand - Khashkawlia Azimuddin's Mour.	4.88	2.40	0.00	2.40	0.00	0.00	2	17.00	0	0.00
188274034	Enayet pur Mondol para - Medical college river ghat.	4.50	1.50	0.90	0.60	0.00	0.00	1	4.00	1	10.00
188274035	Jotpara Bazer - Kurki .	2.50	1.00	1.00	0.00	0.00	0.00	0	0.00	1	7.00
188274036	Upazila H/Q - Khahkawlia Uttarsima.	2.50	3.00	3.00	0.00	0.00	0.00	0	0.00	1	7.00
188274037	Paschim Jotpara - Jotpara GC.	2.50	1.50	1.50	0.00	0.00	0.00	0	0.00	2	20.00
188274038	Kurki German road - Kurki East Sima .	2.50	2.00	2.00	0.00	0.00	0.00	0	0.00	2	18.00

BASIC INFORMATION OF ROAD

DIVISION : RAJSHAHI

DISTRICT : SERAJGANJ

ROAD CODE	ROAD NAME	CREST WIDTH (m)	TOTAL LENGTH (Km)	SURFACE TYPE-WISE BREAKE-UP (Km)				STRUCTURE		EXISTING GAP		
				EARTHEN	FLEXIBLE PAVEMENT (BC)	BRICK PAVEMENT (WBM/HBB/BFS)	RIGID PAVEMENT (CC/RCC)	NUMBER	SPAN (m)	NUMBER	SPAN (m)	
1	2	3	4	5	6	7	8	9	10	11	12	
188274039	Jotpar GC - D.Jotpara Paschim Sima.	2.40	4.00	4.00	0.00	0.00	0.00	0	0.00	3	30.00	
188274040	Jotpara GC - River Ghat.	2.60	3.00	3.00	0.00	0.00	0.00	0	0.00	2	30.00	
188274042	Khashkawlia UP H/O - Khashkawlia New Hat..	2.80	1.50	1.50	0.00	0.00	0.00	0	0.00	1	40.00	
188274044	Kotalia G.P/School - Nagorpur Thana Border (East Side)	3.00	2.00	2.00	0.00	0.00	0.00	0	0.00	1	10.00	
188274045	Kotalia Bazer - D.Kotalia .	2.00	2.00	2.00	0.00	0.00	0.00	0	0.00	0	0.00	
188274046	Uttar Khaspukuri - Shakpal rd.	2.00	1.50	1.50	0.00	0.00	0.00	0	0.00	0	0.00	
VILLAGE ROAD-A TOTAL: 29 Nos. Road				52.82	48.42	3.50	0.90	0.00	6	44.00	24	306.00
ROAD TYPE : VILLAGE ROAD-B												
188275004	Ghorzan H/O A.Khaleque - Muradpur Ghat Rd.	2.90	0.50	0.50	0.00	0.00	0.00	0	0.00	0	0.00	
188275005	Rehaikawlia east para - North para Rd.	2.50	1.90	1.90	0.00	0.00	0.00	0	0.00	0	0.00	
188275010	Pathrail H/O Amin Huzur - Chowbaria last border	2.50	1.50	1.50	0.00	0.00	0.00	0	0.00	0	0.00	
188275013	Dighalkandi south shima - North shima Rd	2.00	2.00	2.00	0.00	0.00	0.00	0	0.00	0	0.00	
188275014	Boalkandi Wazed Ali house - Boalkandi north border	3.50	2.00	2.00	0.00	0.00	0.00	0	0.00	0	0.00	
VILLAGE ROAD-B TOTAL: 5 Nos. Road				7.90	7.90	0.00	0.00	0.00	0	0.00	0	0.00
CHOWHALI UPAZILA TOTAL: 50 Nos. Road				114.32	94.14	14.20	5.99	0.00	47	565.10	54	829.00