

LEGEND

Administrative Boundary

- International Boundary
- District Boundary
- Upazila Boundary
- Union Boundary
- Municipal Boundary

Administrative HQs

- District HQ
- Upazila HQ
- ▲ Union HQ

Physical Infrastructures

- National Highways
- Regional Highways
- Zila Road
- Upazila Road (Pucca)
- Upazila Road (Katcha)
- Union Road (Pucca)
- Union Road (Katcha)
- Village Road A (Pucca)
- Village Road A (Katcha)
- Village Road B (Pucca)
- Village Road B (Katcha)
- Paurashava Road
- Railway Network
- Embankment
- Telecommunication line
- Power Transmission Line

Natural Features

- Wide River
- Water Bodies
- Sandy Area
- Khal
- Forest
- Hill

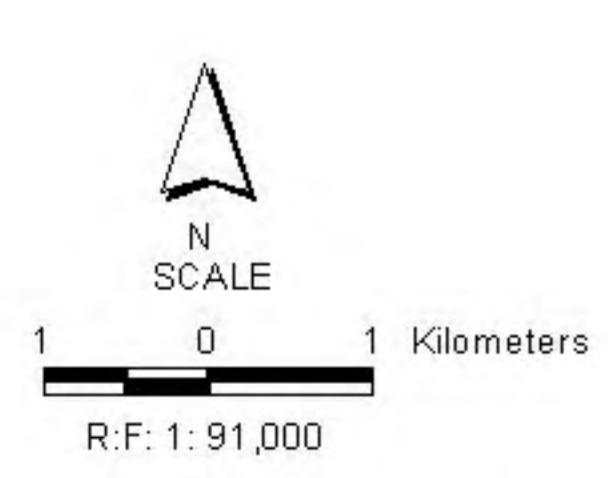
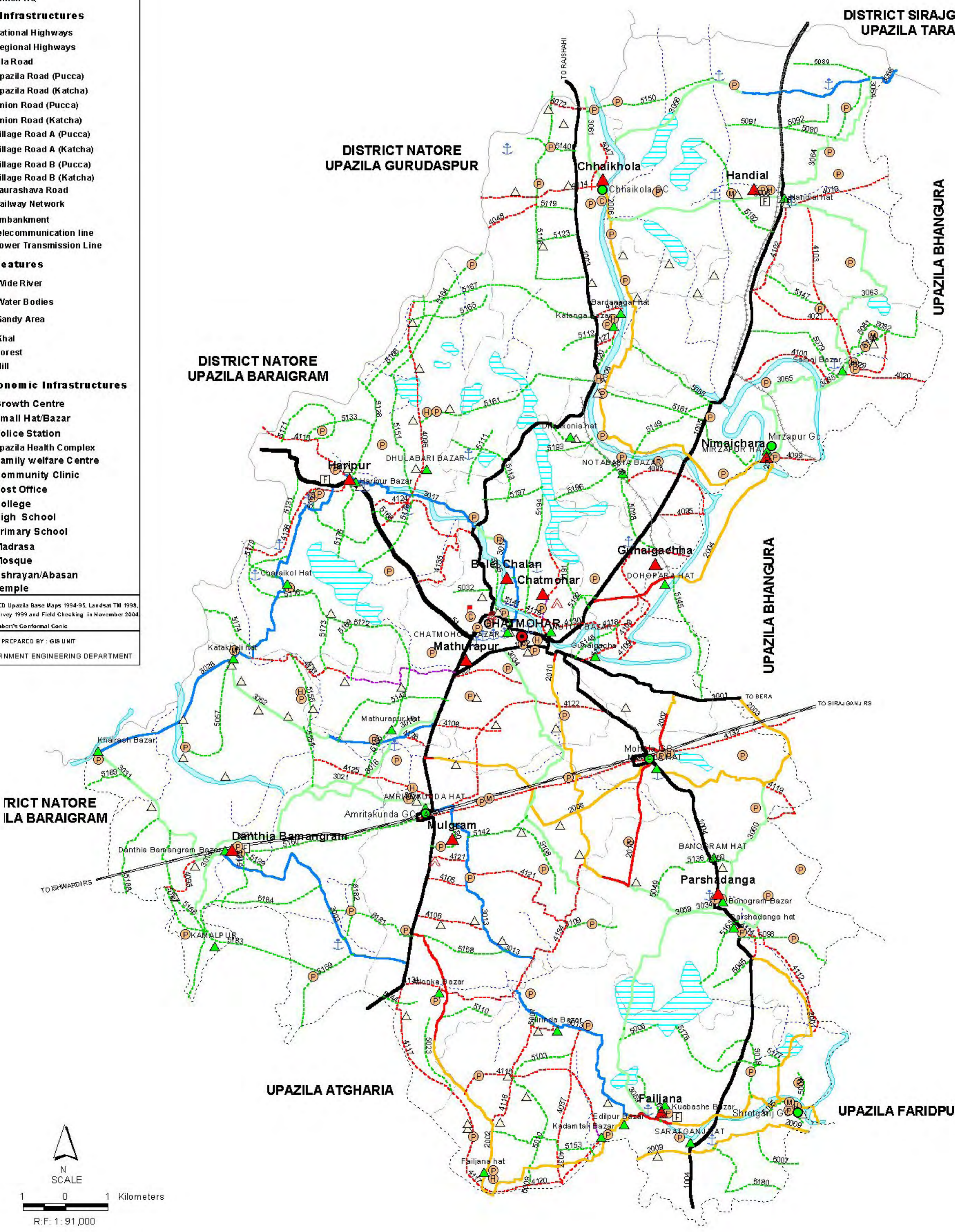
Socio-Economic Infrastructures

- Growth Centre
- ▲ Small Hat/Bazar
- Police Station
- Upazila Health Complex
- Family welfare Centre
- Community Clinic
- Post Office
- College
- High School
- Primary School
- Madrasa
- Mosque
- ▲ Ashrayan/Abasan
- ▲ Temple

Compiled from: LGED Upazila Base Maps 1994-95, Landsat TM 1998, GPS Survey 1999 and Field Checking in November 2004.
Projection: Lambert's Conformal Conic

PREPARED BY: GIS UNIT
LOCAL GOVERNMENT ENGINEERING DEPARTMENT

ROAD MAP CHATMOHAR UPAZILA PABNA DISTRICT



BASIC INFORMATION OF ROAD

DIVISION : RAJSHAHI

DISTRICT : PABNA

ROAD CODE	ROAD NAME	CREST WIDTH (m)	TOTAL LENGTH (Km)	SURFACE TYPE-WISE BREAK-UP (Km)				STRUCTURE		EXISTING GAP	
				EARTHEN	FLEXIBLE PAVEMENT (BC)	BRICK PAVEMENT (WBM/HBB/BFS)	RIGID PAVEMENT (CC/RCC)	NUMBER	SPAN (m)	NUMBER	SPAN (m)
1	2	3	4	5	6	7	8	9	10	11	12

UPAZILA : CHATMOHAR

ROAD TYPE : UPAZILA ROAD

176222001	Mohela GCM - Sharatgonj GCM via Parshadang Hat Rd.	7.50	10.30	4.30	1.00	5.00	0.00	13	152.12	0	0.00
176222002	Nuetigacha R&H - Sharatgonj GCM Via Failzana hat Rd.	7.50	18.70	14.70	4.00	0.00	0.00	18	151.00	0	0.00
176222003	Mohela GC to Moishat R&H road	6.05	6.20	6.20	0.00	0.00	0.00	3	14.30	1	35.00
176222004	Chatmohar R & H at Janata Bank to Mirjapur GCM Via Noornagar	7.60	7.93	3.76	4.17	0.00	0.00	7	355.40	0	0.00
176222005	Chhaikola GCM - Kachikata GCM	7.31	2.75	2.75	0.00	0.00	0.00	3	4.70	0	0.00
176222006	Mirjapur GCM- Chhaikola GCM via BardanagerLangomora & Charnabin road.	4.03	10.00	10.00	0.00	0.00	0.00	10	349.30	0	0.00
176222007	Mohela GC- Natunpara R & H Road	5.45	3.00	0.50	2.50	0.00	0.00	1	10.37	0	0.00
176222008	Mohela GC - Kubirdiar R & H Via Bri - Guakhara Road.	3.40	13.75	13.75	0.00	0.00	0.00	8	6.70	0	0.00
176222009	Saratgonj GC - Garuri GC Via Idilpur Bazar, Sujapur Road.	3.40	5.30	5.30	0.00	0.00	0.00	1	3.50	4	101.80
176222010	Chatmohar Upazila H.Q.(high school more) -Mohila GC.	4.80	8.20	3.59	4.41	0.20	0.00	14	111.50	0	0.00
176222011	Sthal Ferry Ghat- Naogaon GCM via Bagholbary Kai at RHD Road.	4.00	8.00	3.70	4.30	0.00	0.00	0	0.00	3	80.00

UPAZILA ROAD TOTAL: 11 Nos. Road 94.13 68.55 20.38 5.20 0.00 78 1158.89 8 216.80

ROAD TYPE : UNION ROAD

176223003	Mulgram R&H to DB gram UP road	4.90	6.32	0.00	6.32	0.00	0.00	5	28.45	0	0.00
176223008	Chhaikola UP - Handial UP office Road.	3.50	5.00	5.00	0.00	0.00	0.00	1	3.00	4	335.00
176223013	Mulgram UP- Failzana UP office Rd.	4.90	12.20	0.00	12.20	0.00	0.00	10	38.98	0	0.00
176223017	Chatmohar T & T more - Haripur UP Rd. via Ramnagar & Dhulauri hat Road.	4.88	6.95	0.90	6.05	0.00	0.00	2	33.50	2	8.00
176223018	Mothurapur UP office - DB gram UP office Rd	4.50	9.45	9.15	0.00	0.30	0.00	4	78.91	5	34.00
176223021	Amritakunda GC- DB gram UP office Rd.	5.00	4.50	3.50	0.00	1.00	0.00	4	14.00	0	0.00
176223028	Haripur UP - Khairash hat Via Katakali hat Rd.	3.70	10.50	4.47	6.03	0.00	0.00	10	9.80	0	0.00
176223031	D.B gram UP - Khairash hat Rd.	3.50	6.75	6.40	0.35	0.00	0.00	1	3.50	3	26.00
176223034	Chatmohar R&H Vadunagr baza-Parshadang U.P via Shuigram.	4.80	9.32	9.00	0.00	0.32	0.00	10	29.54	1	2.60
176223059	Parshawdanga UP - Failzana UP Road	3.50	8.20	8.20	0.00	0.00	0.00	1	3.50	4	29.00
176223060	Parshawdan UP - Parshawdanga hat Via Sajnai.	3.80	3.00	2.70	0.00	0.30	0.00	2	25.00	0	0.00
176223062	Mathurapur UP - Khatakali via Tenachara road	4.00	5.50	2.50	3.00	0.00	0.00	0	0.00	0	0.00
176223063	Handial UP office - Samaj Kalibari road	4.00	5.00	5.00	0.00	0.00	0.00	0	0.00	0	0.00
176223064	Handial UP to Nogan GC Via Bagalbari kai Road.	4.20	6.80	1.48	5.32	0.00	0.00	4	54.00	0	0.00
176223065	Namichra UP office(Mirjapur GCM) - Shomaj Kalibari hat road .	4.20	6.80	6.80	0.00	0.00	0.00	21	359.04	1	2.00

UNION ROAD TOTAL: 15 Nos. Road 106.29 65.09 39.28 1.92 0.00 75 681.22 20 436.60

ROAD TYPE : VILLAGE ROAD-A

176224014	Dighalgram to Kachugari Road	3.00	5.70	5.70	0.00	0.00	0.00	1	2.50	4	9.50
176224019	Handial F.W.C to Khanmorich U.P Rd	3.00	2.28	2.28	0.00	0.00	0.00	0	0.00	1	80.00
176224020	Samaj Bazar to Khanmorich U.P Rd.	3.80	3.07	3.07	0.00	0.00	0.00	0	0.00	1	6.50
176224021	Sitlai to Majgram Rd.	3.00	2.20	2.20	0.00	0.00	0.00	0	0.00	1	42.50
176224037	Shaipai River to Pobakhali Rd	4.00	4.00	4.00	0.00	0.00	0.00	0	0.00	0	0.00
176224047	Chhaikola Bus stand to Chhaikola Purbapara Rd.	3.00	0.75	0.75	0.00	0.00	0.00	1	0.90	1	150.00
176224048	Lohagara to Chhaikola Paschimpara Road.	3.50	2.00	2.00	0.00	0.00	0.00	0	0.00	3	16.50
176224072	Char Madhupur to DC Road Rd	3.50	0.40	0.40	0.00	0.00	0.00	0	0.00	1	1.00
176224095	Tarash Bishipara - Natabaria Sluice Gate Rd	4.00	4.90	4.90	0.00	0.00	0.00	0	0.00	2	13.72
176224096	Horipur - Dairampur Rd	3.09	3.88	3.88	0.00	0.00	0.00	0	0.00	2	2.50
176224098	Bamongram - Dairampur Rd	4.90	6.25	6.25	0.00	0.00	0.00	3	27.00	1	5.50
176224099	Mirjapur GCM-WAPDA Embankment road.	3.50	1.04	1.04	0.00	0.00	0.00	0	0.00	0	0.00

BASIC INFORMATION OF ROAD

DIVISION : RAJSHAHI

DISTRICT : PABNA

ROAD CODE	ROAD NAME	CREST WIDTH (m)	TOTAL LENGTH (Km)	SURFACE TYPE-WISE BREAK-UP (Km)				STRUCTURE		EXISTING GAP	
				EARTHEN	FLEXIBLE PAVEMENT (BC)	BRICK PAVEMENT (WBM/HBB/ BFS)	RIGID PAVEMENT (CC/RCC)	NUMBER	SPAN (m)	NUMBER	SPAN (m)
1	2	3	4	5	6	7	8	9	10	11	12
176224100	Nimaichara - Khandabaria Rd	3.00	1.76	1.76	0.00	0.00	0.00	0	0.00	0	0.00
176224102	Handial U.P. - WAPDA Embakment Rd.	2.50	2.41	2.41	0.00	0.00	0.00	0	0.00	0	0.00
176224103	Khandibaria Ferry ghat - Handial U.P Via Shibrampur Rd.	4.00	5.75	5.75	0.00	0.00	0.00	0	0.00	3	35.00
176224105	Moheshpur R&H - Moheshpur Rd.	3.90	1.60	1.60	0.00	0.00	0.00	0	0.00	3	6.00
176224106	Shibpur UZR more - Chaprar beel Rd.	3.80	2.10	2.10	0.00	0.00	0.00	1	2.00	2	5.00
176224107	Vadra R&H - Sharora Road	3.80	1.50	1.50	0.00	0.00	0.00	1	2.00	2	6.00
176224108	Tenachara R&H - Cheroil beel Rd	3.50	1.80	1.80	0.00	0.00	0.00	0	0.00	2	3.00
176224109	Chhaikola Memorial Girls High School-End of Chhaikola Paschim side paddy field.	3.00	2.50	2.50	0.00	0.00	0.00	1	3.50	2	3.00
176224111	Gunaigocha hat R&H to Pailanpur G.P.S	3.00	1.25	1.25	0.00	0.00	0.00	0	0.00	1	40.00
176224112	Parshawdanga hat-DearuZR via AurjunpurRd	3.80	6.90	6.90	0.00	0.00	0.00	0	0.00	0	0.00
176224113	Haripur U.P.- Gopal pur Ferry Ghat Road.	3.00	3.00	3.00	0.00	0.00	0.00	0	0.00	0	0.00
176224114	Parshawdanga hat-Kutipara Banian tree Road.	4.00	3.00	3.00	0.00	0.00	0.00	1	3.50	1	30.00
176224115	Nengri BazarUZR -Kadomtali Hat Rd.	4.00	3.40	3.00	0.00	0.40	0.00	1	2.50	0	0.00
176224116	Nengri BazarUZR - Hirinda hat Via Kachugari road.	4.00	3.70	3.70	0.00	0.00	0.00	2	5.00	0	0.00
176224117	Bhabanipur R & H - Dariapara Ghat road.	3.50	5.90	5.90	0.00	0.00	0.00	2	4.40	3	32.00
176224118	Pailanpu UZR -Shastitola Ghat Via Charpara Rd.	3.80	4.16	4.16	0.00	0.00	0.00	0	0.00	1	7.50
176224119	Boalia - Patulipara hat & UZR	3.80	3.50	3.50	0.00	0.00	0.00	4	14.50	1	43.00
176224120	Failzana hat - Kadamtoli UZR Rd.	3.80	3.40	3.40	0.00	0.00	0.00	1	16.00	0	0.00
176224121	Purba Teartoa R & H - Khatabari hat Rd.	4.00	4.60	4.60	0.00	0.00	0.00	4	17.40	0	0.00
176224122	Mulgram U.P.-Bri Guakhara UZR Via Jaberpur road.	4.00	7.35	7.35	0.00	0.00	0.00	3	27.50	0	0.00
176224124	Ramnagar Ghat UZR -Haripur Telipara Banian tree road.	2.80	3.50	3.50	0.00	0.00	0.00	2	23.00	0	0.00
176224125	Amritakunda R & H -Chiknai Khal Via Danthia Koirapara Rd.	3.80	3.95	2.95	0.00	1.00	0.00	4	13.00	0	0.00
176224126	Mothurapur R & H -Mothurapur hat road	4.00	0.80	0.80	0.00	0.00	0.00	1	12.50	1	5.00
176224127	Katenga UZR- Katenga hat road.	4.88	1.05	0.00	1.05	0.00	0.00	1	1.50	1	5.00
176224128	Katenga UZR-Baradanagar hat road	4.88	1.30	0.75	0.55	0.00	0.00	1	3.00	0	0.00
176224129	Samaj Ashraf Jindani Mazar-Khandabari Ferry road.	3.05	3.00	3.00	0.00	0.00	0.00	0	0.00	3	27.00
176224130	Begam Rokeya Smaji Road	3.05	4.00	3.50	0.50	0.00	0.00	0	0.00	0	0.00
176224131	Chatmoharr R&H Tenachara to Katakhalii hat Road	4.40	7.00	3.73	3.27	0.00	0.00	1	5.00	0	0.00
176224132	Mohela GC - Diarpara R & H Road	5.00	5.20	5.20	0.00	0.00	0.00	4	56.70	0	0.00
176224133	Mohela GC - Amritakunda GC Road.	5.00	6.50	6.50	0.00	0.00	0.00	0	0.00	4	30.50
176224134	Kaimkhola RHD to Shigram via Khatobari Bazar Road	4.00	7.00	2.00	5.00	0.00	0.00	0	0.00	0	0.00
176224135	Boilmari Ghat RHD - Dharail RHD Road	4.00	3.00	2.50	0.50	0.00	0.00	0	0.00	0	0.00
176224136	Haripur UP - Mostalipur Road	3.50	3.00	3.00	0.00	0.00	0.00	0	0.00	0	0.00
VILLAGE ROAD-A TOTAL: 45 Nos. Road			155.35	143.08	10.87	1.40	0.00	40	243.40	47	605.72

ROAD TYPE : VILLAGE ROAD-B

176225001	Kachugari to Kachugari CARE Road	2.50	0.31	0.31	0.00	0.00	0.00	0	0.00	1	3.00
176225004	Jhobjobia Mallikghat to Misakha House	2.00	0.65	0.65	0.00	0.00	0.00	0	0.00	0	0.00
176225006	Pobakhali Momtaz House to Dikshi Beel	4.50	1.00	1.00	0.00	0.00	0.00	0	0.00	0	0.00
176225007	Falia Primary School to Laxmipur B. House	4.50	1.50	1.50	0.00	0.00	0.00	0	0.00	1	3.50
176225009	Failjana to Failjana Razab's House	2.00	0.88	0.88	0.00	0.00	0.00	0	0.00	0	0.00
176225010	Shipai Jonab Ali House to Osman's House	2.40	0.58	0.58	0.00	0.00	0.00	0	0.00	0	0.00
176225014	Edilpur Ferry Ghat to Dearpara Road	2.00	1.83	1.83	0.00	0.00	0.00	0	0.00	0	0.00
176225019	Jamalpur Napit Bari to Khodori Beel	2.00	1.31	1.31	0.00	0.00	0.00	0	0.00	0	0.00
176225023	Ghashikhola Primary School to Budhpara	2.00	1.53	1.53	0.00	0.00	0.00	0	0.00	0	0.00
176225028	Natabaria WAPDA Embankment to Charpara	3.50	1.84	1.84	0.00	0.00	0.00	0	0.00	0	0.00
176225032	Dolon Aziz House to Diarpara	2.20	0.64	0.64	0.00	0.00	0.00	0	0.00	0	0.00
176225045	Parshawdanga CARE Road to Dikshi Beel	2.50	1.40	1.40	0.00	0.00	0.00	0	0.00	0	0.00
176225049	Aringail Nazimuddin House to CARE Road	2.50	1.28	1.28	0.00	0.00	0.00	0	0.00	1	2.50
176225050	Jamalpur Kalibari to Sherjan House	2.00	0.71	0.71	0.00	0.00	0.00	0	0.00	1	1.00
176225079	Khandabaria Ferryghat to Hatigara	4.30	2.68	2.68	0.00	0.00	0.00	0	0.00	0	0.00
176225081	Sitlai to Samaj Miapara	4.40	1.08	1.08	0.00	0.00	0.00	0	0.00	0	0.00
176225082	Sitlai to Karatkandi road.	4.50	1.50	1.50	0.00	0.00	0.00	0	0.00	0	0.00

BASIC INFORMATION OF ROAD

DIVISION : RAJSHAHI

DISTRICT : PABNA

ROAD CODE	ROAD NAME	CREST WIDTH (m)	TOTAL LENGTH (Km)	SURFACE TYPE-WISE BREAK-UP (Km)				STRUCTURE		EXISTING GAP	
				EARTHEN	FLEXIBLE PAVEMENT (BC)	BRICK PAVEMENT (WBM/HBB/ BFS)	RIGID PAVEMENT (CC/RCC)	NUMBER	SPAN (m)	NUMBER	SPAN (m)
1	2	3	4	5	6	7	8	9	10	11	12
176225088	Boradanagar to Mamakhali	4.20	1.80	1.80	0.00	0.00	0.00	0	0.00	1	3.00
176225089	WAPDA Emb.to Bahol bari Road	4.00	1.00	1.00	0.00	0.00	0.00	0	0.00	0	0.00
176225090	WAPDA Bandh to Hamkuria	3.20	2.89	2.89	0.00	0.00	0.00	0	0.00	0	0.00
176225091	Tebapara to Kata River	4.00	1.12	1.12	0.00	0.00	0.00	0	0.00	0	0.00
176225092	Tebapara to Keshobpur	3.50	1.12	1.12	0.00	0.00	0.00	0	0.00	0	0.00
176225098	Parshodanga hat - Alam nagar road.	3.70	2.90	2.90	0.00	0.00	0.00	0	0.00	0	0.00
176225103	Nengri Joynar Ghat - Pobakhali CARE Road	4.20	3.90	3.90	0.00	0.00	0.00	0	0.00	4	24.50
176225105	Laxmipur - Bidu Boiragi Jola	3.50	1.85	1.85	0.00	0.00	0.00	0	0.00	0	0.00
176225108	Jogtola Mondolbari - Graveyard	3.50	1.76	1.76	0.00	0.00	0.00	0	0.00	0	0.00
176225109	Khatabari - Khatabari hat	3.00	2.05	2.05	0.00	0.00	0.00	0	0.00	0	0.00
176225110	Sengram - Mollah Bari	2.80	1.70	1.70	0.00	0.00	0.00	0	0.00	0	0.00
176225111	Boailmari Chow Rasta-Dhulauri Via Mistry para	4.90	2.25	2.25	0.00	0.00	0.00	0	0.00	0	0.00
176225112	Bajayelgari - Bara Sharak	4.00	0.96	0.96	0.00	0.00	0.00	0	0.00	1	1.00
176225113	D.C. Road - Boailmary Sarker Bari	5.00	0.66	0.66	0.00	0.00	0.00	0	0.00	0	0.00
176225116	Chhaikola Khapara(UZR) to Chak Madhupur Via Sonahar para Rd.	4.00	2.25	2.25	0.00	0.00	0.00	1	0.60	2	4.50
176225118	Chaikola Purbapara - Sardarpara	3.80	1.83	1.83	0.00	0.00	0.00	0	0.00	2	7.00
176225119	Chikola Nodipara - Taj Mahmud House	3.30	1.48	1.48	0.00	0.00	0.00	0	0.00	3	13.90
176225120	Muslim House - Khulugara	2.40	0.61	0.61	0.00	0.00	0.00	0	0.00	0	0.00
176225123	H/O Wahed - Purba Para	2.00	0.72	0.72	0.00	0.00	0.00	0	0.00	1	2.50
176225128	Ramnagar Gopalpur - Tebaria Beel	2.20	1.38	1.38	0.00	0.00	0.00	0	0.00	1	12.00
176225131	D.C. Sondar - Sardarpara	4.00	1.37	1.37	0.00	0.00	0.00	0	0.00	0	0.00
176225133	Gopulpur - Dhuauri Road	1.80	1.70	1.70	0.00	0.00	0.00	0	0.00	0	0.00
176225136	Barokona at UZR - Barokona Aringail	3.60	1.20	1.20	0.00	0.00	0.00	0	0.00	1	50.00
176225138	Samaj hat- Ashraf Jindani Madrasha Rd.	4.50	2.40	2.40	0.00	0.00	0.00	1	77.50	0	0.00
176225139	Hogolbaria - Hogolbaria Madrasha	3.00	0.95	0.95	0.00	0.00	0.00	0	0.00	1	15.00
176225140	Chhaikola UZR Mosque- Barhanuddin chairman house road.	4.00	1.20	0.90	0.00	0.30	0.00	1	1.40	0	0.00
176225141	Bothor carpetting road (near the H/O Kingkor shah)	4.00	1.50	1.21	0.30	0.00	0.00	0	0.00	0	0.00
176225142	Baludia paka road-Jagtala Madrassa road	3.50	2.00	2.00	0.00	0.00	0.00	0	0.00	0	0.00
176225143	Chatmohar Rail Bazar-Jagtala Est para Rail Gate Moharam Khali Road	3.45	2.20	2.20	0.00	0.00	0.00	0	0.00	0	0.00
176225144	Kayemkola R&H-Bhadunagar Jamemosque Road	3.00	3.75	3.75	0.00	0.00	0.00	0	0.00	0	0.00
176225145	Gagukhara FRB-Ramchandrapur High school via Jalserdhangora Road	4.00	2.50	2.50	0.00	0.00	0.00	0	0.00	0	0.00
176225146	Ganiga GPS-Holderpara CARE Road	4.00	0.90	0.90	0.00	0.00	0.00	0	0.00	0	0.00
176225147	Shitlai Nimaichora H/O Montaj via Nimaichora GPS	3.90	2.50	2.50	0.00	0.00	0.00	0	0.00	0	0.00
176225148	Dhankonia- Notabria via Godaria Road	3.90	3.50	3.50	0.00	0.00	0.00	0	0.00	0	0.00
176225149	Bardanagar Fery Ghat-Mamakhali Charvatpur Bohorampur via Balchuri Road	3.20	7.00	7.00	0.00	0.00	0.00	0	0.00	0	0.00
176225150	Charnabin Fery Ghat- Kachikata Handiel Bazer via Hasupur Boro Bil Road	3.20	7.00	7.00	0.00	0.00	0.00	0	0.00	0	0.00
176225151	Dhulauri H/O Pro. Sultan Mahamud-Jakiara Katingapara Road	3.00	1.50	1.50	0.00	0.00	0.00	0	0.00	0	0.00
176225152	Handial Wabda Band-Dafulchara NGPS Road	3.00	3.00	3.00	0.00	0.00	0.00	0	0.00	0	0.00
176225153	Nangri GPS- Hirenda hat Road	3.00	2.50	2.50	0.00	0.00	0.00	0	0.00	0	0.00
176225154	Amritakunda hat-DB Gram UP Bludia Banian Tree Katakali via Bangla Est West para Road	3.10	4.50	4.50	0.00	0.00	0.00	0	0.00	0	0.00
176225155	Datha Gavyrd-Chikni River via Datha JamaMosque Road	3.00	1.25	1.25	0.00	0.00	0.00	0	0.00	0	0.00
176225156	Anpotia bridge-Baludia Banion Tree Road	3.00	0.80	0.80	0.00	0.00	0.00	0	0.00	0	0.00
176225157	Katkali Gravyrd-Chiknai River Road	3.00	2.00	2.00	0.00	0.00	0.00	0	0.00	0	0.00
176225158	Shibpur Hakim Banian Tree- Shahapur CARE Road	3.10	2.00	2.00	0.00	0.00	0.00	0	0.00	0	0.00
176225159	Pachuria Box Culvert-Dilalpur Bridge Road	3.20	3.00	3.00	0.00	0.00	0.00	0	0.00	0	0.00
176225160	Dibigram - Amratikundahat Road	3.50	5.00	5.00	0.00	0.00	0.00	0	0.00	0	0.00
176225161	Mirzapur GC - Haripur Bazar via Boubazar Road	3.50	8.80	8.80	0.00	0.00	0.00	0	0.00	0	0.00
176225162	Karikorpara RHD - Haripur College Road	3.00	3.00	3.00	0.00	0.00	0.00	0	0.00	0	0.00
176225163	Bonogram Eidga -Diksail road.	3.66	3.00	3.00	0.00	0.00	0.00	0	0.00	0	0.00
176225164	Dholaurri Jordhoh ghat-Jhakra road.	3.00	3.00	3.00	0.00	0.00	0.00	0	0.00	0	0.00
176225165	Boruria Ghat- Teabaria House of Moaje Via H/O Ohab charman.	3.90	2.50	2.50	0.00	0.00	0.00	0	0.00	0	0.00

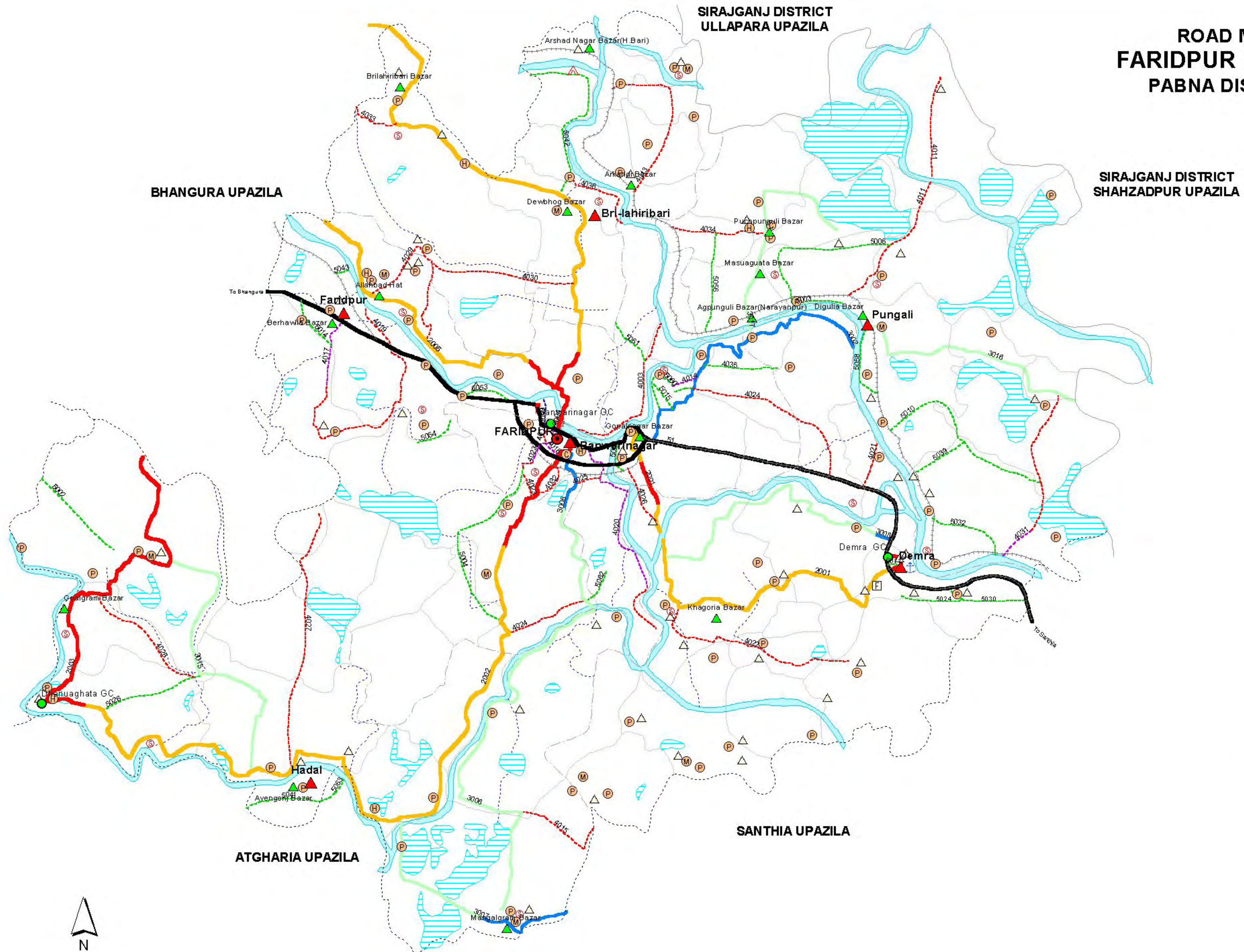
BASIC INFORMATION OF ROAD

DIVISION : RAJSHAHI

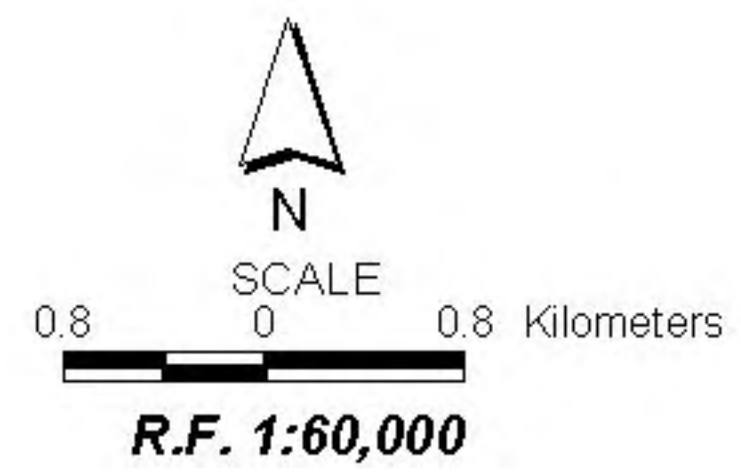
DISTRICT : PABNA

ROAD CODE	ROAD NAME	CREST WIDTH (m)	TOTAL LENGTH (Km)	SURFACE TYPE-WISE BREAK-UP (Km)				STRUCTURE		EXISTING GAP	
				EARTHEN	FLEXIBLE PAVEMENT (BC)	BRICK PAVEMENT (WBM/HBB/BFS)	RIGID PAVEMENT (CC/RCC)	NUMBER	SPAN (m)	NUMBER	SPAN (m)
1	2	3	4	5	6	7	8	9	10	11	12
176225166	Teabaria Juran House- Gopal pur H/O Moyen via Gopal pur Ghat Gaveyard road.	3.66	2.50	2.50	0.00	0.00	0.00	0	0.00	0	0.00
176225167	Sreedhor pur DC road - Toltoli para Ghat via Agsoil Sluice gate.	3.50	3.00	3.00	0.00	0.00	0.00	0	0.00	0	0.00
176225168	Bilcural DC road -Agsoil Non-Govt. Primary school road.	3.50	4.00	4.00	0.00	0.00	0.00	0	0.00	0	0.00
176225169	Charuikol paka road -H/O Fazlu Majarsorif via Katakhal Bridge road.	3.50	4.00	4.00	0.00	0.00	0.00	0	0.00	0	0.00
176225170	Charuikol H/O Moniruddin-CARE Road.	3.66	3.50	3.50	0.00	0.00	0.00	0	0.00	0	0.00
176225171	TeeBaria Romjan house -Eidga road.	3.00	1.50	1.50	0.00	0.00	0.00	0	0.00	0	0.00
176225172	Lowtiamotura pur- Mosagari Kalimuddin house road.	3.00	2.00	2.00	0.00	0.00	0.00	0	0.00	0	0.00
176225173	Charuikol hat -East pasuria via Kutuli bannyan tree road.	3.00	3.00	3.00	0.00	0.00	0.00	0	0.00	0	0.00
176225174	Katakhal Bridge - Gorfa paka Road.	2.00	2.50	2.50	0.00	0.00	0.00	0	0.00	0	0.00
176225175	Horri pur Bazar Bannyan tree- Horipur dear para Road.	3.50	2.20	2.20	0.00	0.00	0.00	0	0.00	0	0.00
176225176	Passoil Lakhardi house-CARE Road via DC Road .	3.50	3.00	3.00	0.00	0.00	0.00	0	0.00	0	0.00
176225177	Jogannath pur GPS -Baludia CARE Road via Jogannath pur Madrasha Road.	3.00	0.80	0.80	0.00	0.00	0.00	0	0.00	0	0.00
176225178	Joghannath pur GC Road -Diksi Beel Via Jogannath pur GPS Road.	3.50	2.00	2.00	0.00	0.00	0.00	0	0.00	0	0.00
176225179	H/O Kuabali Mem. -Kuabali Graveyard via Moslem house Road.	3.00	1.00	1.00	0.00	0.00	0.00	0	0.00	0	0.00
176225180	Dear para H/O Mijan paramanik -Akadonto GC via Dublipara Road.	3.00	3.50	3.50	0.00	0.00	0.00	0	0.00	0	0.00
176225181	Mulgram R&H Chakni High school -H/O Lalu via Pasuria GPS Road.	3.00	1.50	1.50	0.00	0.00	0.00	0	0.00	0	0.00
176225182	Pasuria H/O Toffiz Master- Paskhali Sluice Gate via Pasuria GPS Road.	3.50	2.00	2.00	0.00	0.00	0.00	0	0.00	0	0.00
176225183	Dilal Pur GPS -Kamal pur hat via Vorath pur Rd.	3.50	3.00	3.00	0.00	0.00	0.00	0	0.00	0	0.00
176225184	Kathalbaria NGPS -Kamal pur hat via Kasobpur Rd.	3.66	3.50	3.50	0.00	0.00	0.00	0	0.00	0	0.00
176225185	Bamongram Rail gate- Kasobpur Gofur Mondol house via Kathalbaria Bridge RD.	3.66	2.00	2.00	0.00	0.00	0.00	0	0.00	0	0.00
176225186	Dhanbila Rail gate -Ramchandrapur via Kamal pur Rd.	3.66	3.00	3.00	0.00	0.00	0.00	0	0.00	0	0.00
176225187	Kamalpur GPS-Kamalpur Rd.	3.00	2.00	2.00	0.00	0.00	0.00	0	0.00	0	0.00
176225188	Dhanbila Mosque - Noraikhali Ishaque house - Noraikhali Rail gate Rd.	3.00	1.50	1.50	0.00	0.00	0.00	0	0.00	0	0.00
176225189	Kharas H/O Abdul Aziz Master-Durgapur Rd.	3.50	1.20	1.20	0.00	0.00	0.00	0	0.00	0	0.00
176225190	Mulgram R&H Chalktoli uttuli-Mulgram New UP office Rd.	4.90	1.00	0.60	0.40	0.00	0.00	0	0.00	0	0.00
176225191	Bottor UP office -Kumargara Hisbulla via Kalishagora Agura Rd.	3.50	4.00	4.00	0.00	0.00	0.00	0	0.00	0	0.00
176225192	Kumgara H/O Imala- Shasanpara via Notun para Khyaghat Rd.	3.00	1.50	1.50	0.00	0.00	0.00	0	0.00	0	0.00
176225193	Shatabdia Gomani river -Pakhalpara via Oade's House Rd.	3.00	1.00	1.00	0.00	0.00	0.00	0	0.00	0	0.00
176225194	Bothor H/O Israil -Kolgasa Rd.	3.50	4.00	4.00	0.00	0.00	0.00	0	0.00	0	0.00
176225195	Bothor Madrasa -Fokir para Mosque via Dolon Gorsarkar house Rd.	3.50	2.00	2.00	0.00	0.00	0.00	0	0.00	0	0.00
176225196	Notabaria Bottala-H/O Azimuddin kholifa Rd.	3.00	1.00	1.00	0.00	0.00	0.00	0	0.00	0	0.00
176225197	Bothor paka road -Boilmari GPS via Ramnagar Yousuf Mem. House Rd.	3.00	3.00	3.00	0.00	0.00	0.00	0	0.00	0	0.00
VILLAGE ROAD-B TOTAL: 100 Nos. Road			218.17	217.18	0.70	0.30	0.00	3	79.50	21	143.40
CHATMOHAR UPAZILA TOTAL: 171 Nos. Road			573.94	493.90	71.22	8.82	0.00	196	2163.01	96	1402.52

ROAD MAP FARIDPUR UPAZILA PABNA DISTRICT



LEGEND	
Administrative Boundary	
	International Boundary
	District Boundary
	Upazila Boundary
	Union Boundary
	Municipal Boundary
Administrative HQs	
	District HQ
	Upazila HQ
	Union HQ
Physical Infrastructures	
	National Highways
	Regional Highways
	Zila Road
	Upazila Road (Pucca)
	Upazila Road (Katcha)
	Union Road (Pucca)
	Union Road (Katcha)
	Village Road A (Pucca)
	Village Road A (Katcha)
	Village Road B (Pucca)
	Village Road B (Katcha)
	Paurashava Road
	Railway Network
	Embankment
	Telecommunication line
	Power Transmission Line
Natural Features	
	Wide River
	Water Bodies
	Sandy Area
	Khal
	Forest
	Hill
Socio-Economic Infrastructures	
	Growth Centre
	Small Hat/Bazar
	Police Station
	Upazila Health Complex
	Family welfare Centre
	Community Clinic
	Post Office
	College
	High School
	Primary School
	Madrasa
	Mosque
	Ashrayan/Abasan
	Temple



Compiled from : LCED Upazila Base Maps 1994-95, Landsat TM 1998, GPS Survey 1999 and Field Checking in November 2004
 Projection : Lambert's Conformal Conic
 PREPARED BY : GIS UNIT
 LOCAL GOVERNMENT ENGINEERING DEPARTMENT

BASIC INFORMATION OF ROAD

DIVISION : RAJSHAHI

DISTRICT : PABNA

ROAD CODE	ROAD NAME	CREST WIDTH (m)	TOTAL LENGTH (Km)	SURFACE TYPE-WISE BREAK-UP (Km)				STRUCTURE		EXISTING GAP	
				EARTHEN	FLEXIBLE PAVEMENT (BC)	BRICK PAVEMENT (WBM/HBB/BFS)	RIGID PAVEMENT (CC/RCC)	NUMBER	SPAN (m)	NUMBER	SPAN (m)
1	2	3	4	5	6	7	8	9	10	11	12

UPAZILA : FARIDPUR

ROAD TYPE : UPAZILA ROAD

176332001	Banwarinagar GCM - Demra GCM Rd.	6.00	9.11	8.29	0.21	0.61	0.00	7	22.50	1	85.00
176332002	Banwarinagar GCM - Dhanuaghata GCM Rd.	5.00	15.50	11.90	3.60	0.00	0.00	7	48.09	1	10.00
176332003	Bharamara - Dhanuaghata GCM Rd. (Faridpur Part)	6.50	6.40	0.00	6.40	0.00	0.00	3	13.50	0	0.00
176332004	Faridpur UZ H/Q - Bhangura UZ H/Q Rd. (Via B.L. Bari Up. Office)	3.66	9.50	7.67	1.83	0.00	0.00	6	123.70	0	0.00
176332005	Banuarinagar GCM - Saratnagar GCM Rd. At Bhangura UZ (Via Allahbad Hat)	3.66	6.44	5.74	0.00	0.70	0.00	3	2.60	0	0.00
UPAZILA ROAD TOTAL: 5 Nos. Road			46.95	33.60	12.04	1.31	0.00	26	210.39	2	95.00

ROAD TYPE : UNION ROAD

176333002	Banwarinagar GCM - Punguli UP Office Rd.	4.70	5.25	0.21	5.04	0.00	0.00	5	8.30	1	125.00
176333006	Faridpur UZ HQ - Hodal UP Office Rd.(Ayangonj)	3.66	11.10	9.28	0.70	1.13	0.00	3	3.30	0	0.00
176333007	Mangalgram hat - Hadol UP Office Rd. (Ayangonj)	3.66	5.35	4.11	1.24	0.00	0.00	1	12.00	0	0.00
176333008	Demra UP Office -Khagoria Bazar Rd.	3.66	5.06	5.02	0.00	0.04	0.00	2	13.04	0	0.00
176333015	Goalgram hat Rd -Hadol UP. Office Rd. (Ayangonj)	3.66	7.25	7.25	0.00	0.00	0.00	0	0.00	1	20.00
176333016	Punguli UP office - Potajia UP. Office Rd.	3.66	5.00	5.00	0.00	0.00	0.00	0	0.00	2	16.00
176333017	Upazila H/Q - Punguli hat road.	4.50	5.50	5.50	0.00	0.00	0.00	1	3.50	1	150.00
UNION ROAD TOTAL: 7 Nos. Road			44.51	36.37	6.98	1.16	0.00	12	40.14	5	311.00

ROAD TYPE : VILLAGE ROAD-A

176334003	Par Faridpur bridge - Kashipur Rd.	3.66	2.35	1.21	1.14	0.00	0.00	1	2.00	0	0.00
176334011	Deghulia hat - Sree Gobindhopur via Keneyee GPS Rd.	3.05	6.00	6.00	0.00	0.00	0.00	3	61.80	0	0.00
176334013	Arkandi hat - Purandarapur river ghat via Bashuria Rd.	2.35	5.00	5.00	0.00	0.00	0.00	6	5.40	2	30.00
176334014	Sonahara pycor tree - Shop of Farid via H/O Abdul khaleque Rd.	4.00	0.60	0.00	0.60	0.00	0.00	1	0.90	0	0.00
176334015	Haripur - Mangalgram Trimohoni Rd.	3.00	1.00	1.00	0.00	0.00	0.00	0	0.00	0	0.00
176334017	Faridpur UP office - Berhowlia Purbopara RHD Rd.	3.66	5.20	4.20	1.00	0.00	0.00	4	3.20	1	20.00
176334018	Banwarinagar UZ H/Q Bazar - Khagorbaria UZR Rd.	3.15	1.80	1.70	0.10	0.00	0.00	3	2.20	0	0.00
176334019	Faridpur UP office - Allahabad river Ghat Rd.	4.00	1.30	1.05	0.00	0.25	0.00	1	1.00	0	0.00
176334020	Banwarinagar Halipad - Nutanpara Rd.	3.80	2.60	0.38	2.14	0.08	0.00	3	12.10	0	0.00
176334021	Mazat R&H - Deghulia Boral river ghat Rd.	3.66	1.00	1.00	0.00	0.00	0.00	1	1.00	0	0.00
176334022	Demra Ataikula UZR road at Bausgari - Mridhapara UZR Rd.	4.00	3.19	2.39	0.00	0.80	0.00	9	13.50	0	0.00
176334023	Upazila H/Q - Nesrapara RHD via Madarjani, Savar Rd.	3.66	4.95	2.45	2.50	0.00	0.00	3	4.50	0	0.00
176334024	Banyakandi river ghat - Ghechua Rd.	3.00	1.50	1.50	0.00	0.00	0.00	0	0.00	1	10.00
176334025	Sonahara bazar - Chockchokia RHD Rd.	2.75	3.25	3.25	0.00	0.00	0.00	0	0.00	0	0.00
176334026	Panchuria - WDB Embankment Rd.	0.79	1.45	1.45	0.00	0.00	0.00	0	0.00	0	0.00
176334027	Hadol - Khetabhaga Rd.	2.50	3.29	3.29	0.00	0.00	0.00	1	0.90	0	0.00
176334028	Ayenganj - Savar Arzi Rd.	2.25	4.50	4.50	0.00	0.00	0.00	0	0.00	0	0.00
176334029	Beel Bakri - Allahabad Hat Rd.	3.66	3.05	3.05	0.00	0.00	0.00	0	0.00	0	0.00
176334030	Ramnagar - Deobhog Rd.	3.25	2.30	2.30	0.00	0.00	0.00	1	30.00	0	0.00
176334031	Ratanpur WDB Emb. - Arazi Potazia Rd.	3.00	3.00	3.00	0.00	0.00	0.00	0	0.00	0	0.00
176334032	SDB Bandh - UZR Rd.	2.50	0.35	0.35	0.00	0.00	0.00	0	0.00	0	0.00
176334033	B.L.Bari hat - Bhabanipur Rd.	2.25	1.00	1.00	0.00	0.00	0.00	1	3.50	0	0.00
176334034	PunchPunguli Madrasha - WDB Embankment Rd.	3.00	1.75	1.75	0.00	0.00	0.00	1	3.00	0	0.00
176334035	Chakchakia RHD - Mazat RHD Rd.	2.80	1.50	1.50	0.00	0.00	0.00	1	1.00	0	0.00
176334036	BL bari UP Offic - Bangabaria Ghat Rd.	2.50	1.20	1.20	0.00	0.00	0.00	0	0.00	0	0.00
VILLAGE ROAD-A TOTAL: 25 Nos. Road			63.13	54.52	7.48	1.13	0.00	40	146.00	4	60.00

BASIC INFORMATION OF ROAD

DIVISION : RAJSHAHI

DISTRICT : PABNA

ROAD CODE	ROAD NAME	CREST WIDTH (m)	TOTAL LENGTH (Km)	SURFACE TYPE-WISE BREAK-UP (Km)				STRUCTURE		EXISTING GAP	
				EARTHEN	FLEXIBLE PAVEMENT (BC)	BRICK PAVEMENT (WBM/HBB/BFS)	RIGID PAVEMENT (CC/RCC)	NUMBER	SPAN (m)	NUMBER	SPAN (m)
1	2	3	4	5	6	7	8	9	10	11	12

ROAD TYPE : VILLAGE ROAD-B

176335002	Goaldanga Cannal - Sikuria Beel Rd.	1.71	3.25	3.25	0.00	0.00	0.00	0	0.00	0	0.00
176335003	Dattapunguli Embankment - Boral River Rd.	1.99	1.40	1.40	0.00	0.00	0.00	0	0.00	0	0.00
176335004	Khagorbari Hatem Molla House - Ghechua ghat Rd.	2.00	3.17	3.17	0.00	0.00	0.00	1	3.50	0	0.00
176335006	Dattapunguli - Masuaghata Rd.	0.94	2.20	2.20	0.00	0.00	0.00	1	0.90	0	0.00
176335010	Dighulia - Satkura Rd.	2.57	1.64	1.64	0.00	0.00	0.00	1	1.00	0	0.00
176335011	Ayezuddin House - Nawshar House Rd.	0.98	0.31	0.31	0.00	0.00	0.00	0	0.00	0	0.00
176335014	Berhulia - Kanus bamboo field Rd.	0.81	0.91	0.91	0.00	0.00	0.00	0	0.00	0	0.00
176335015	Gopalnagar - Haldarpara Rd.	1.01	0.32	0.32	0.00	0.00	0.00	0	0.00	0	0.00
176335024	H/O Maiza Biswas - Demra Embk. Rd.	1.82	0.61	0.61	0.00	0.00	0.00	0	0.00	0	0.00
176335026	Panchari - Dhaniabary Rd.	2.50	3.00	3.00	0.00	0.00	0.00	0	0.00	0	0.00
176335030	Demra Kalirkhapal - WDB Embankment Rd.	2.66	2.60	2.60	0.00	0.00	0.00	0	0.00	0	0.00
176335032	H/O Hossain Talukder - Baral River Rd.	2.60	3.41	3.41	0.00	0.00	0.00	0	0.00	0	0.00
176335039	Digulia Emb. - Beel Chandak Rd.	2.25	2.00	2.00	0.00	0.00	0.00	0	0.00	0	0.00
176335041	Ayenganj hat - End Of Moud Rd.	2.50	2.00	2.00	0.00	0.00	0.00	0	0.00	0	0.00
176335042	Deobhog Madrasa - Hariabari Rd.	2.25	3.00	3.00	0.00	0.00	0.00	2	1.80	0	0.00
176335043	Barhowlia Emb. - Berhowlia Cannal Rd.	2.40	0.70	0.70	0.00	0.00	0.00	0	0.00	0	0.00
176335045	Sonahara Dakhinpara - Pakhigara Cannal Rd.	2.00	2.00	2.00	0.00	0.00	0.00	1	0.90	0	0.00
176335048	Ratunagda - Gopalnager RHD Rd	2.50	1.00	1.00	0.00	0.00	0.00	0	0.00	0	0.00
176335049	Seraj Rice Mill - Thanapara Rd.	2.50	1.00	0.00	0.50	0.50	0.00	1	1.20	0	0.00
176335053	Nesrapara Nil kuti - RHD Rd.	3.00	1.00	1.00	0.00	0.00	0.00	0	0.00	0	0.00
176335054	Madarzani - Palpara Rd.	3.00	0.50	0.50	0.00	0.00	0.00	1	0.60	0	0.00
176335056	Punuli Boral - Madhya Punguli Rd.	2.50	2.00	2.00	0.00	0.00	0.00	0	0.00	0	0.00
176335058	WDB Embankment - Dighulia Rd.	1.34	2.06	2.06	0.00	0.00	0.00	1	0.60	0	0.00
176335060	Sonahara Flood Shelter - Gopalnagar Rd.	2.80	1.00	1.00	0.00	0.00	0.00	0	0.00	0	0.00
176335061	Kasipur Uttarpara Mosque - RNGPS Rd.	2.64	1.00	1.00	0.00	0.00	0.00	0	0.00	0	0.00
176335062	Ghara Danga - Bannyakandi ghat Rd.	2.00	4.50	4.50	0.00	0.00	0.00	0	0.00	0	0.00
176335063	Ayengaj hat - Border Of Maud Mouza Rd.	2.00	0.50	0.50	0.00	0.00	0.00	1	0.90	0	0.00

VILLAGE ROAD-B TOTAL: 27 Nos. Road

47.08 46.08 0.50 0.50 0.00 10 11.40 0 0.00

FARIDPUR UPAZILA TOTAL: 64 Nos. Road

201.67 170.57 27.00 4.10 0.00 88 407.93 11 466.00

ROAD MAP ISHWARDI UPAZILA PABNA DISTRICT

DISTRICT NATOR
UPAZILA LALPUR

DISTRICT NATOR
UPAZILA BARAIGRAM

DISTRICT KUSHITIA
UPAZILA BHERAMARA

ATGHARIA UPAZILA

PABNA UPAZILA

DISTRICT KUSHITIA
UPAZILA KUSHITIA

LEGEND

Administrative Boundary

- International Boundary
- District Boundary
- - - Upazila Boundary
- - - Union Boundary
- - - Municipal Boundary

Administrative HQs

- District HQ
- Upazila HQ
- ▲ Union HQ

Physical Infrastructures

- National Highways
- Regional Highways
- Zila Road
- Upazila Road (Pucca)
- Upazila Road (Katcha)
- Union Road (Pucca)
- Union Road (Katcha)
- Village Road A (Pucca)
- Village Road A (Katcha)
- Village Road B (Pucca)
- Village Road B (Katcha)
- Paurashava Road
- Railway Network
- Embankment
- Telecommunication line
- Power Transmission Line

Natural Features

- Wide River
- Water Bodies
- Sandy Area
- Khal
- Forest
- Hill

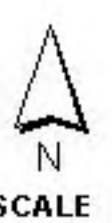
Socio-Economic Infrastructures

- Growth Centre
- ▲ Small Hat/Bazar
- Police Station
- Upazila Health Complex
- Family welfare Centre
- Community Clinic
- Post Office
- College
- High School
- Primary School
- Madrasa
- ▲ Mosque
- ▲ Ashrayan/Abasan
- ▲ Temple

Compiled from : LGED Upazila Base Maps 1994-95, Landsat TM 1999,
GPS Survey 1999 and Field Checking in November 2004
Projection : Lambert's Conformal Conic

PREPARED BY : GIS UNIT

LOCAL GOVERNMENT ENGINEERING DEPARTMENT



SCALE

1 0 1 Kilometers

R.F. 1:90000

BASIC INFORMATION OF ROAD

DIVISION : RAJSHAHI

DISTRICT : PABNA

ROAD CODE	ROAD NAME	CREST WIDTH (m)	TOTAL LENGTH (Km)	SURFACE TYPE-WISE BREAK-UP (Km)				STRUCTURE		EXISTING GAP	
				EARTHEN	FLEXIBLE PAVEMENT (BC)	BRICK PAVEMENT (WBM/HBB/BFS)	RIGID PAVEMENT (CC/RCC)	NUMBER	SPAN (m)	NUMBER	SPAN (m)
1	2	3	4	5	6	7	8	9	10	11	12

UPAZILA : ISHWARDI

ROAD TYPE : UPAZILA ROAD

176392001	Upazila H/Q(Bokul's More) - Muladuli GCM Via Arkandi Road.	7.32	9.50	0.00	9.50	0.00	0.00	8	34.50	0	0.00
176392005	Dashuria GCM - Atghoria Upazila H/Q Road.(Ishwardi Part)	6.50	6.65	1.35	5.30	0.00	0.00	6	10.30	0	0.00
176392006	Dashuria GCM (tatultola) - Kadimpara hat R&H Road.	7.51	7.30	0.00	7.30	0.00	0.00	8	28.40	0	0.00
176392007	Natun Hat GCM-Sahapur Mosque more RHD road .	4.90	1.68	0.02	1.66	0.00	0.00	5	15.60	0	0.00
176392010	Arambaria GCM(Vadurbattola) - Civil Hat Taltala(R&H) Road.	4.50	2.25	2.25	0.00	0.00	0.00	2	6.50	0	0.00
176392011	Upazila H/Q(Rail gate) - Civil hat Taltola RHD via jhaudia school Rd.	5.00	5.35	1.97	3.39	0.00	0.00	2	4.00	0	0.00
176392012	Dashuria GCM(churiyuyla ghat) -Dapunia GC Road.(Ishwardi Part)	4.90	2.25	1.70	0.55	0.00	0.00	1	1.50	0	0.00

UPAZILA ROAD TOTAL: 7 Nos. Road 34.98 7.29 27.70 0.00 0.00 32 100.80 0 0.00

ROAD TYPE : UNION ROAD

176393015	Solimpur UP(H/O Daud) - Kadimpara hat via Maniknagar hat road.	4.60	4.20	1.98	0.97	1.25	0.00	2	3.50	0	0.00
176393031	Sahapur UP - Charkurulia hat(End of Al-Haj more) road.	4.20	5.60	1.25	4.36	0.00	0.00	3	16.50	0	0.00
176393034	Jaynagar Simultala bazar - Solimpur UP Office R&H road.	4.60	1.00	0.00	1.00	0.00	0.00	1	1.50	0	0.00
176393036	Pakshy U.P. - Upazila H/O (post office more RHD) Rd.	4.50	5.80	0.74	5.07	0.00	0.00	3	6.00	0	0.00
176393037	Laxmikunda UP - Charkurulia hat via Billkadar GPS RD.	4.50	6.70	5.50	0.81	0.40	0.00	1	1.50	0	0.00
176393049	Muladuli Up (LSD gate) R&H - Dargatala hat road.	4.20	6.93	0.00	6.93	0.00	0.00	10	10.47	0	0.00
176393052	Muladuli UP(LSD gate RHD) - Dhulti hat road.	4.60	8.05	8.05	0.00	0.00	0.00	0	0.00	0	0.00
176393053	Sahapur Up - Baraichara hat via Sakregari Mora R&H road.	4.20	10.00	8.63	1.10	0.27	0.00	7	24.10	0	0.00
176393054	Solimpur UP(RHD) - Jaganathpur hat road.	4.10	5.64	4.90	0.74	0.00	0.00	2	4.00	0	0.00
176393055	Pakshy U.P.(Rupper Tin Bottola) - Laxmikunda UP Rd.	4.50	5.70	0.00	5.58	0.12	0.00	1	2.00	0	0.00
176393056	Muladuli Up - Bhuiya Bazar (Ishwardi Part) Rd.	5.51	3.00	1.71	1.29	0.00	0.00	4	4.74	0	0.00
176393057	Muladuli UP - Jonail GC road(Ishwardi part).	4.90	3.00	2.05	0.92	0.03	0.00	2	1.38	0	0.00
176393058	Laxmikunda Up - Kadimpara Hat RHD via Babulchara Rd.	4.40	5.70	3.50	1.80	0.40	0.00	4	8.25	0	0.00

UNION ROAD TOTAL: 13 Nos. Road 71.32 38.29 30.56 2.47 0.00 40 83.94 0 0.00

ROAD TYPE : VILLAGE ROAD-A

176394001	Kalikapur hat (R&H) - Dadpur Battalla via H/O Kuddus Rd.	4.10	4.53	4.24	0.00	0.29	0.00	3	6.00	0	0.00
176394002	Nawdapara (R&H) - Basherbada Collage (R&H) Rd.	4.00	9.00	7.53	1.47	0.00	0.00	3	8.00	0	0.00
176394003	Nawdapara - Basherbada via Bharaimary hat Rd.	3.50	11.75	10.25	1.50	0.00	0.00	6	7.00	0	0.00
176394004	Azampur Bissow Rd. - Marmi Gram Rd	4.10	4.00	4.00	0.00	0.00	0.00	3	7.00	0	0.00
176394005	Pakuria Bissaw Rd. - Dekshil H/O Kuddus Rd.	4.00	3.05	3.05	0.00	0.00	0.00	2	2.00	0	0.00
176394006	Manikoor Bissaw Rd. - Marmi dighi Rd.	3.40	3.00	3.00	0.00	0.00	0.00	0	0.00	0	0.00
176394007	Arpara GC Rd. - Majhgram RailWay station Rd.	4.10	3.15	3.15	0.00	0.00	0.00	1	2.00	0	0.00
176394008	Mokarampur Jama Mosque - Doaria U.P. Office Rd.	4.10	1.80	1.80	0.00	0.00	0.00	2	5.00	0	0.00
176394013	Arkandi more UZR Road - Majgram Rd.	4.20	2.20	2.20	0.00	0.00	0.00	2	3.00	0	0.00
176394018	Jaynagar Karikar para - Mirkamari Rd.	4.10	4.00	4.00	0.00	0.00	0.00	1	2.50	0	0.00
176394020	Rupper Tin Bottala - Pakshi U.P.Office Rd.	2.35	2.00	2.00	0.00	0.00	0.00	0	0.00	0	0.00
176394025	Juktiala Kamardanga Sanko - EPZ Gate R&H via Chndra Probha School	4.50	2.90	0.40	1.20	1.30	0.00	1	1.30	0	0.00
176394028	Baghail H/O Kalam PNL Shahid para - H/O Taizul Member via Esata RailWay Dotala Sanko Rd.	4.00	3.05	3.05	0.00	0.00	0.00	0	0.00	0	0.00
176394030	Arambaria GCM - Saker Chack Bilbaria Rd.	3.50	1.50	1.50	0.00	0.00	0.00	0	0.00	0	0.00
176394033	Mazdia Madrasha para - Borapara Rd.	3.50	3.00	3.00	0.00	0.00	0.00	2	10.00	0	0.00

BASIC INFORMATION OF ROAD

DIVISION : RAJSHAHI

DISTRICT : PABNA

ROAD CODE	ROAD NAME	CREST WIDTH (m)	TOTAL LENGTH (Km)	SURFACE TYPE-WISE BREAK-UP (Km)				STRUCTURE		EXISTING GAP	
				EARTHEN	FLEXIBLE PAVEMENT (BC)	BRICK PAVEMENT (WBM/HBB/ BFS)	RIGID PAVEMENT (CC/RCC)	NUMBER	SPAN (m)	NUMBER	SPAN (m)
1	2	3	4	5	6	7	8	9	10	11	12
176394038	Char Mirkamary Mathalpara - H/o Jabbar P.K Rd.	3.65	3.65	3.65	0.00	0.00	0.00	1	0.00	0	0.00
176394039	Solimpur - Maniknagar road.	3.95	3.85	3.85	0.00	0.00	0.00	0	0.00	0	0.00
176394043	EPZ Gate (R&H) Baghail- Railway Bridge via Boghail High School	4.10	1.77	0.00	1.77	0.00	0.00	1	1.50	0	0.00
176394052	Arambria (R&H) - Jokhor Schk Brili road.	3.50	1.50	1.50	0.00	0.00	0.00	0	0.00	0	0.00
176394056	Nutanpara - Majdia Madrasha Rd.	3.50	2.50	2.50	0.00	0.00	0.00	0	0.00	0	0.00
176394060	Arambaria village to Arombaria hat road.	4.20	2.00	0.00	0.90	1.10	0.00	2	2.50	0	0.00
176394062	Saklagari more to Ishwardi Pakshi road.	4.90	1.50	1.37	0.00	0.13	0.00	1	0.00	0	0.00
176394063	Aowtapara Ahamed's Ghat - H/O Akube via jogjar more Rd.	4.90	6.00	6.00	0.00	0.00	0.00	1	10.00	0	0.00
176394064	Fakir Md. Ali House (R&H) - Majhgram Rail Station Road.	4.10	3.50	3.50	0.00	0.00	0.00	2	6.00	0	0.00
176394065	Bahorpur Bissow Rd. - Shakpara Bissow Road via Dilu hat road.	3.50	8.00	8.00	0.00	0.00	0.00	3	9.00	0	0.00
176394066	Pabna Rice mill (R&H) - Sarikandi (R&H) Road.	3.10	3.00	3.00	0.00	0.00	0.00	2	5.00	0	0.00
176394067	Sarikandi Bissow Rd. - Dargatala hat Road.	4.00	7.00	7.00	0.00	0.00	0.00	4	11.00	0	0.00
176394068	Notunhat GC UZR Road at Dair Sahapur H/O Azgor - Sahapur Montry More (R&H).	4.50	1.55	1.55	0.00	0.00	0.00	3	7.50	0	0.00
176394069	Kalikapur hat (R&H) - Sarutia Bazar via Kalikapur FWC .	4.50	4.15	1.74	2.41	0.00	0.00	3	6.00	0	0.00
176394070	Fatapur Bissow Rd. - Goalbathan GPS Road.	4.10	3.00	0.71	2.29	0.00	0.00	10	10.00	0	0.00
176394071	Kalikapur Dawyanpara Rich Mill of Hafiz - Dargatala hat Road.	3.90	7.00	7.00	0.00	0.00	0.00	0	0.00	0	0.00
176394072	Gokul Nagor Razu Cinema Hall R&H - Majdia School road.	4.20	2.10	0.60	0.35	1.15	0.00	0	0.00	0	0.00
176394073	Dashura GCM - Dashura Jame Mosque (R&H) via Collage road.	4.80	0.60	0.00	0.60	0.00	0.00	0	0.00	0	0.00
176394074	Dashuria Traffic more - Nawdapara (R&H)	4.20	0.66	0.05	0.40	0.21	0.00	2	11.22	0	0.00
176394075	Dashuria Karigorpara (R&H) - Collage road.	4.80	0.90	0.90	0.00	0.00	0.00	0	0.00	0	0.00
176394076	Maniknagar I.K. Road. - Aowtapara hat Road.	4.50	7.00	6.85	0.00	0.15	0.00	5	25.00	0	0.00
176394077	Char Kadimpara(Muchi para bottola) - Rahimpur Road.	4.50	2.20	2.20	0.00	0.00	0.00	3	6.00	0	0.00
176394078	I.K. Rd. Saheed Nawab Sritisan- Laxmikunda H/O Torab chairmen via Dada pur hat Rd.	4.05	11.60	5.04	6.56	0.00	0.00	3	3.40	0	0.00
176394079	Piyarpur Graveyard more - Gokulnagar RHD Rd.	3.50	4.24	4.24	0.00	0.00	0.00	1	3.00	0	0.00
176394080	Arambaria GCM - Bhadr Bottala R&H road.	4.50	2.20	0.00	0.00	2.20	0.00	2	4.50	0	0.00
176394081	Muladuli Farm gate RHD -Patirajpur UZR road.	4.50	3.00	2.70	0.00	0.30	0.00	0	0.00	0	0.00
176394082	Arambaria Bazer - Komarpur Ghat Rd.	3.50	1.50	0.00	0.80	0.70	0.00	0	0.00	0	0.00
176394083	Muladuli farm gate (R&H) to Mazpara U.P office road.	4.00	4.00	4.00	0.00	0.00	0.00	1	3.00	0	0.00
176394084	Rajapur hat to Arkandi road (Ishwardi. Pourashava)	4.00	10.00	9.70	0.00	0.30	0.00	0	0.00	0	0.00
176394085	Arankola hat to Majgram Rail station road.	4.00	5.00	5.00	0.00	0.00	0.00	0	0.00	0	0.00
176394086	Aowtapara hat (Boghamia RHD) - Muchipara Bottala UNR road	3.85	2.50	2.23	0.00	0.27	0.00	0	0.00	0	0.00
176394087	Diar Sahapur GC - H/O Gedu Pk via Maniknagar, Let Keyamuddin Biswas Rd.	3.10	3.00	2.95	0.00	0.05	0.00	0	0.00	0	0.00
176394088	Sahapur Montry more (R&H) - Aowtapara hat road	4.60	5.30	3.25	1.90	0.15	0.00	2	2.25	0	0.00
176394089	Kolerkandi (R&H) - Char Mirkamari Darpara Sabuj sngha.	3.50	0.95	0.65	0.10	0.20	0.00	0	0.00	0	0.00
176394090	Civil Hat Taltala (R&H) - Sara Ghat road.	4.90	2.75	1.20	0.29	1.26	0.00	0	0.00	0	0.00
176394091	Aronkola bottola RHD - Bakul's more via Aronkola Hat Rd.	4.00	2.75	0.00	2.75	0.00	0.00	3	5.75	0	0.00
176394092	House of shajahan Badsha to Mamoni Krishi Khamar Road	4.60	1.50	1.50	0.00	0.00	0.00	0	0.00	0	0.00
176394093	Solimpur UP office to babupara Rd	4.20	2.00	1.00	0.00	1.00	0.00	0	0.00	0	0.00
176394094	Natun Hat Gcat House of Gofur Engr.- Dhulti hat R&H via Boircharia hat road.	4.30	6.60	5.10	0.51	1.00	0.00	2	11.22	0	0.00
176394095	Jaynagar Babupara - Mirkamari chand Ali More Rd.	3.90	1.80	1.80	0.00	0.00	0.00	0	0.00	0	0.00
176394096	Laxmikunda GPS Tin rasta more - Fakir Market	4.05	0.70	0.00	0.70	0.00	0.00	0	0.00	0	0.00
176394097	Laxmikunda Up -Tilokpur GPS via H/O Budu PK Road	4.05	4.35	4.35	0.00	0.00	0.00	0	0.00	0	0.00
176394098	Pakshy EPZ road - Pakshy Bazar Road	3.95	2.50	1.70	0.80	0.00	0.00	0	0.00	0	0.00
176394099	Dashuria GCM (REB office) - Laxmikola GPS via H/O Tuhin Chairmen's House	4.80	2.50	1.90	0.00	0.60	0.00	0	0.00	0	0.00
176394100	Chack marmi H/O Solim- Nosimon Bazar Rd.	4.95	2.50	2.50	0.00	0.00	0.00	0	0.00	0	0.00
176394101	Laxmikunda Up office - Bilkada Rd	4.00	3.00	2.95	0.00	0.05	0.00	1	1.00	0	0.00

BASIC INFORMATION OF ROAD

DIVISION : RAJSHAHI

DISTRICT : PABNA

ROAD CODE	ROAD NAME	CREST WIDTH (m)	TOTAL LENGTH (Km)	SURFACE TYPE-WISE BREAK-UP (Km)				STRUCTURE		EXISTING GAP		
				EARTHEN	FLEXIBLE PAVEMENT (BC)	BRICK PAVEMENT (WBM/HBB/BFS)	RIGID PAVEMENT (CC/RCC)	NUMBER	SPAN (m)	NUMBER	SPAN (m)	
1	2	3	4	5	6	7	8	9	10	11	12	
176394102	Pakshy BBC Bazar - Ferryghat Rd.	4.16	2.00	2.00	0.00	0.00	0.00	2	4.60	0	0.00	
176394103	Kalikapur Bazar WFC - Marmi Road.	4.90	4.60	4.37	0.24	0.00	0.00	0	0.00	0	0.00	
176394104	Pakshy (R&H) - Pakshy Bazar via Darga Sharif Rd.	3.90	1.00	0.00	1.00	0.00	0.00	0	0.00	0	0.00	
176394105	Pakshy Bazar - Pakshy Railway Station Rd.	4.10	1.20	1.20	0.00	0.00	0.00	0	0.00	0	0.00	
176394106	BBC Bazar UNR - Wapda Bandth via Nalgari Rd.	4.00	2.25	1.00	0.00	1.25	0.00	0	0.00	0	0.00	
176394107	Civil Hat - Pakshy Pilot Station Rd.	4.00	1.50	1.08	0.00	0.43	0.00	0	0.00	0	0.00	
176394108	Natun Hat more shop of Amzad- H/o Kalukha,Zigatala Rd.	4.90	1.05	0.65	0.00	0.40	0.00	0	0.00	0	0.00	
176394109	Laxmi Kunda Fakir Market- H/O Kharsed via H/O Ibrahim Pk Rd.	4.05	5.00	5.00	0.00	0.00	0.00	0	0.00	0	0.00	
176394110	Notun Ruppur H/O Sahanur -BBC Bazar Rd.	3.90	1.00	1.00	0.00	0.00	0.00	0	0.00	0	0.00	
176394111	Pakshy paper Mill Coloni -Pakshy Bazar Rd.	3.90	2.00	0.60	0.20	1.20	0.00	0	0.00	0	0.00	
176394112	Bhabanipur RHD-Pabna Sadar Rd.	3.65	2.25	2.25	0.00	0.00	0.00	0	0.00	0	0.00	
VILLAGE ROAD-A TOTAL: 72 Nos. Road				242.44	198.03	28.73	15.68	0.00	86	203.24	0	0.00

ROAD TYPE : VILLAGE ROAD-B

176395001	Athalshimul Mussa shop - Sultanpur Rd.	4.00	3.25	2.35	0.90	0.00	0.00	4	9.60	0	0.00
176395002	Marmi Latif B.S. house - Khairbaria Nera Easak house Rd.	4.00	2.00	2.00	0.00	0.00	0.00	1	2.00	0	0.00
176395003	Atailsamul Khan Awal house - Marmi Moyan house Rd.	4.00	3.00	3.00	0.00	0.00	0.00	2	4.00	0	0.00
176395004	H/o Osman Ali - H/o Sayed Ali Under Sara U.P. Rd	3.00	3.00	3.00	0.00	0.00	0.00	0	0.00	0	0.00
176395005	Dekshail Shop of Israil- Dekshail Dayan Mosque RHD.	4.20	2.50	2.50	0.00	0.00	0.00	2	4.00	0	0.00
176395006	Shakpara H/o Mozid Kha - Hajaripara Rd.	4.10	2.00	2.00	0.00	0.00	0.00	2	2.00	0	0.00
176395007	Kamal pur H/O Abu - H/O Amzad Kharjani.	3.00	2.00	2.00	0.00	0.00	0.00	0	0.00	0	0.00
176395008	pakshy Paper Mills - H/O Toffazal Mastar at Pakshy Baghail road	3.66	1.00	1.00	0.00	0.00	0.00	1	0.00	0	0.00
176395010	H/o Baggat Ali BBC bazar - Zigatala Rd.	3.60	0.50	0.50	0.00	0.00	0.00	1	0.00	0	0.00
176395013	Baghail Railway Bridge - H/O Eyad Ali Biswas road.	4.10	1.10	1.10	0.00	0.00	0.00	0	0.00	0	0.00
176395014	Asana Eidgha - Shadipur Rd.	3.00	2.00	2.00	0.00	0.00	0.00	1	0.00	0	0.00
176395016	H/o Amir Ali - H/o Abdul Under Sara U.P. Rd	3.00	1.00	1.00	0.00	0.00	0.00	0	0.00	0	0.00
176395020	Seramgara - Tematha end Rd.	3.00	1.50	1.50	0.00	0.00	0.00	0	0.00	0	0.00
176395023	Baharpur - Kilerkandi Rd.	3.00	1.00	1.00	0.00	0.00	0.00	0	0.00	0	0.00
176395025	Jikatola Laxmikunda H/O Asser - Kaykunda Wapda Bandh via Pakuria School Rd.	4.90	1.50	0.81	0.57	0.12	0.00	0	0.00	0	0.00
176395027	Mazdia -Arambria road.	3.00	1.00	1.00	0.00	0.00	0.00	0	0.00	0	0.00
176395031	Botola Patikabaria - H/o shamo khan(Sara up)	3.00	1.00	1.00	0.00	0.00	0.00	0	0.00	0	0.00
176395033	Muladuli Bishawrd - Rajapur road.	2.50	0.50	0.50	0.00	0.00	0.00	0	0.00	0	0.00
176395034	H/O Abul Hossian Biswas, Barychara - H/O Dajer Moulobi Ista road	4.10	1.00	1.00	0.00	0.00	0.00	0	0.00	0	0.00
176395035	H/O Ashik at Natun Ruppur (R&H) - H/O Khorshed Biswas road	4.10	1.50	1.50	0.00	0.00	0.00	0	0.00	0	0.00
176395036	Marmi H/O Lalu Khan (UZR) - H/O Khalil via Khapara Mosque RD.	3.80	0.60	0.60	0.00	0.00	0.00	0	0.00	0	0.00
176395037	Baghail Habiluddin House to Juktitala road.	4.01.00	2.00	2.00	0.00	0.00	0.00	0	0.00	0	0.00
176395038	Potirajpur -Mokarampur Jama Mosque Rd	4.00	3.90	3.90	0.00	0.00	0.00	1	3.00	0	0.00
176395039	Digha Football Field - H/O Leru Chairman Rahimpur.	4.10	1.00	1.00	0.00	0.00	0.00	1	2.50	0	0.00
176395040	Rahimpur Muchipara Bottola - Babul Chara Chalak More RD.	4.10	3.00	3.00	0.00	0.00	0.00	1	0.00	0	0.00
176395041	Atalshemul - Marmi Road.	4.00	2.25	2.25	0.00	0.00	0.00	2	4.00	0	0.00
176395042	Dublachara Tre more - Patirajpur GPS.	4.50	2.50	2.50	0.00	0.00	0.00	2	5.00	0	0.00
176395043	Fatapur Bissow Rd. - Dublachara Rd.	4.20	4.00	4.00	0.00	0.00	0.00	2	6.00	0	0.00
176395044	Shekpara RHD - Goalbathan GPS Rd.	3.90	3.00	3.00	0.00	0.00	0.00	1	3.00	0	0.00
176395046	Zikatola - BBC bazar (Bisue Taltola) Rd.	4.50	3.20	3.20	0.00	0.00	0.00	0	0.00	0	0.00
176395047	Pakshy old Fery ghat -Ruppur PWD bandth via H/O Sattar Molla.	3.60	2.80	2.80	0.00	0.00	0.00	0	0.00	0	0.00
176395048	Muladuli hat to Muladuli shashan ghat road.	3.00	2.00	1.71	0.29	0.00	0.00	0	0.00	0	0.00
176395050	Mazdia Notunpara - Old Railway line Rd.	3.50	1.60	1.60	0.00	0.00	0.00	0	0.00	0	0.00
176395051	Barychara Rich mill of Hamid - Nutunhat IK road	3.60	2.00	1.90	0.00	0.10	0.00	0	0.00	0	0.00
176395052	Patkibari Railway bridge - Ishwardi Pourashava Rd.	3.40	3.50	3.50	0.00	0.00	0.00	0	0.00	0	0.00

BASIC INFORMATION OF ROAD

DIVISION : RAJSHAHI

DISTRICT : PABNA

ROAD CODE	ROAD NAME	CREST WIDTH (m)	TOTAL LENGTH (Km)	SURFACE TYPE-WISE BREAK-UP (Km)				STRUCTURE		EXISTING GAP	
				EARTHEN	FLEXIBLE PAVEMENT (BC)	BRICK PAVEMENT (WBM/HBB/BFS)	RIGID PAVEMENT (CC/RCC)	NUMBER	SPAN (m)	NUMBER	SPAN (m)
1	2	3	4	5	6	7	8	9	10	11	12
176395053	Jhaodia more - Saraghat Picnic corner Rd.	3.40	2.00	2.00	0.00	0.00	0.00	1	4.00	0	0.00
176395054	Chair Mirkamari - Valsamary Rd.	4.10	4.10	4.10	0.00	0.00	0.00	3	9.00	0	0.00
176395055	Jaynagar karikor para - Mirkamary Rd.	4.00	3.45	3.45	0.00	0.00	0.00	0	0.00	0	0.00
176395057	Maniknagor - East river Rd.	4.00	3.55	3.55	0.00	0.00	0.00	0	0.00	0	0.00
176395058	Laxmikola GPS to Hajaripara Road	3.50	3.50	3.50	0.00	0.00	0.00	0	0.00	0	0.00
176395059	Baghail Dotala Shako - end of the H/o Habil Uddin	4.16	0.96	0.96	0.00	0.00	0.00	0	0.00	0	0.00
176395060	Pakshy Baghil - Railway road.	4.00	2.00	2.00	0.00	0.00	0.00	0	0.00	0	0.00
176395061	Hamal Mondol Bagan - Munshi Pk.House Rd (Sara up).	4.10	1.50	1.50	0.00	0.00	0.00	0	0.00	0	0.00
176395062	Majdia road - Civil hat Rd (Sara up).	3.40	3.00	3.00	0.00	0.00	0.00	0	0.00	0	0.00
176395063	Shajdiaok - Jibar khan road (Sara up).	3.50	1.00	1.00	0.00	0.00	0.00	0	0.00	0	0.00
176395064	Bansherbanda R&H - Ahamaed Ghat Tremine road	4.90	0.80	0.80	0.00	0.00	0.00	1	96.00	0	0.00
176395065	Pakshy Baghail -Atiyar house- Mohanobipara Rd.	4.90	2.00	2.00	0.00	0.00	0.00	1	2.50	0	0.00
176395066	Al-Haj Cement Factory (R&H) - Baghail Rd.	4.90	1.50	1.50	0.00	0.00	0.00	0	0.00	0	0.00
176395067	Mohannabi para - Baghail Rd.	4.90	1.50	1.50	0.00	0.00	0.00	0	0.00	0	0.00
176395070	Muladuli Railway Station - CARE road H/O Lalu Sarder.	4.00	1.35	1.35	0.00	0.00	0.00	0	0.00	0	0.00
176395074	Aronkhola Bottola R&H - Boharpur via Rejan nagor Mosque	4.80	1.30	1.30	0.00	0.00	0.00	0	0.00	0	0.00
176395075	Potirajpur Madrasha - Rajapur High School Rd.	4.10	5.20	5.20	0.00	0.00	0.00	1	2.50	0	0.00
176395076	Dublachara More - Shekpara RHD Road.	4.10	4.50	4.50	0.00	0.00	0.00	2	3.00	0	0.00
176395077	Bhabanipur Karim H/O RHD Road. to Islam Gati RHD Road	4.00	8.00	8.00	0.00	0.00	0.00	5	12.50	0	0.00
176395078	Juktiatala Jame Mosque - darga Bridge Rd.	4.00	1.25	1.25	0.00	0.00	0.00	0	0.00	0	0.00
176395079	Ruppur Tin Bottala R&H - H/O Rashidulla via Ruppur Girls School Rd.	4.10	2.00	0.80	0.00	1.20	0.00	0	0.00	0	0.00
176395080	Kamalpur H/O Sabed Molla-Laxmikunda Nayeb Sarder More via Babulchara, Bilkedar More Rd.	4.00	2.60	2.30	0.00	0.30	0.00	1	0.75	0	0.00
176395081	H/o late Hazi Monsur Ali Ahamed Bogamia RHD to Kathaltola Road	3.95	0.60	0.60	0.00	0.00	0.00	0	0.00	0	0.00
176395082	Mazdia Sadek Ali more -Mazdia H/O Ismail via Mazdia Madrasha.	4.05	2.50	1.50	0.00	1.00	0.00	0	0.00	0	0.00
176395083	H/O Bokusharder Baghail - End the H/O Gadafakir	3.60	0.80	0.80	0.00	0.00	0.00	0	0.00	0	0.00
176395084	Joynagar more - H/O Goni master	4.60	1.03	1.03	0.00	0.00	0.00	0	0.00	0	0.00
176395085	Dekshail H/O Israil - Dekshail Pathan para more	3.95	1.10	1.10	0.00	0.00	0.00	0	0.00	0	0.00
176395086	Rejen nagar Jolardohar - char mirka bari Mathal para GPS	4.20	2.44	0.52	1.89	0.03	0.00	0	0.00	0	0.00
176395087	Shaha pur Mosque more-Tiloak pur Budu PK	4.00	3.00	3.00	0.00	0.00	0.00	0	0.00	0	0.00
176395088	Baghail sayenuddin more- H/O Nantu member RHD	3.50	0.96	0.92	0.00	0.05	0.00	0	0.00	0	0.00
176395089	Char Ruppur Fatumarket - Malpara Road	3.60	1.00	1.00	0.00	0.00	0.00	0	0.00	0	0.00
176395090	Rahimpur H/O Lutfur fakir H/O Sajahan PK Rd.	3.85	1.50	1.50	0.00	0.00	0.00	0	0.00	0	0.00
176395091	Kathaltola Boga Mia Rd- Azizal Bottola More Rd.	3.80	0.65	0.53	0.00	0.12	0.00	0	0.00	0	0.00
176395092	Kathal Tolla Boga Mia Rd - Mohadeb pur H/O Akmol Pk Rd.	4.05	3.00	3.00	0.00	0.00	0.00	0	0.00	0	0.00
176395093	Sahapur H/O Abed Kunkar- Sahapara Tofin's Bottola Rd.	3.75	1.25	1.25	0.00	0.00	0.00	0	0.00	0	0.00
176395094	Chargorgori Al-Haj More - Charkurulia Ghat Rd.	4.25	2.50	2.50	0.00	0.00	0.00	0	0.00	0	0.00
176395095	Charkurulia H/O Aftab -H/O Kurban Shardar Rd.	4.05	2.00	2.00	0.00	0.00	0.00	0	0.00	0	0.00
176395096	Charkurulia Ghat- H/O Imarat Hossain Rd.	3.85	4.00	4.00	0.00	0.00	0.00	0	0.00	0	0.00
176395097	Charkurulia Sluice gate Shop of Habih - H/O Nizam PK Rd.	4.60	2.00	2.00	0.00	0.00	0.00	0	0.00	0	0.00
176395098	Pakuria Bottola- H/O Amser PK via H/O Ranju Rd.	3.80	2.00	2.00	0.00	0.00	0.00	0	0.00	0	0.00
176395100	Babul chara H/O Naymuddin - Kamal pur H/O Naymuddin Pk Rd.	4.30	3.00	3.00	0.00	0.00	0.00	0	0.00	0	0.00
176395101	Shekpara Madrassa Mridhapara -H/O Motin Hajaripara Rd.	4.10	2.50	2.50	0.00	0.00	0.00	0	0.00	0	0.00
176395102	Boharpur H/o Jonab Ali -Ramnathpur , H/O Alauddin Molla Rd.	3.95	1.50	1.50	0.00	0.00	0.00	0	0.00	0	0.00
176395103	Shekpara Eidgha- Dublachara More Rd.	4.25	3.00	3.00	0.00	0.00	0.00	0	0.00	0	0.00
176395104	Borichara Toffazal Fitter Mill- CharShahpur Gaveyard Rd.	4.05	3.00	3.00	0.00	0.00	0.00	0	0.00	0	0.00
176395105	IK Road Nengra Shop -Borichara H/O Fazlu Malitha Rd.	3.90	1.00	1.00	0.00	0.00	0.00	0	0.00	0	0.00
176395106	Maniknagor H/o Sorab Mondol -Khoyerdair deep tuebwell Rd.	4.08	3.00	3.00	0.00	0.00	0.00	0	0.00	0	0.00

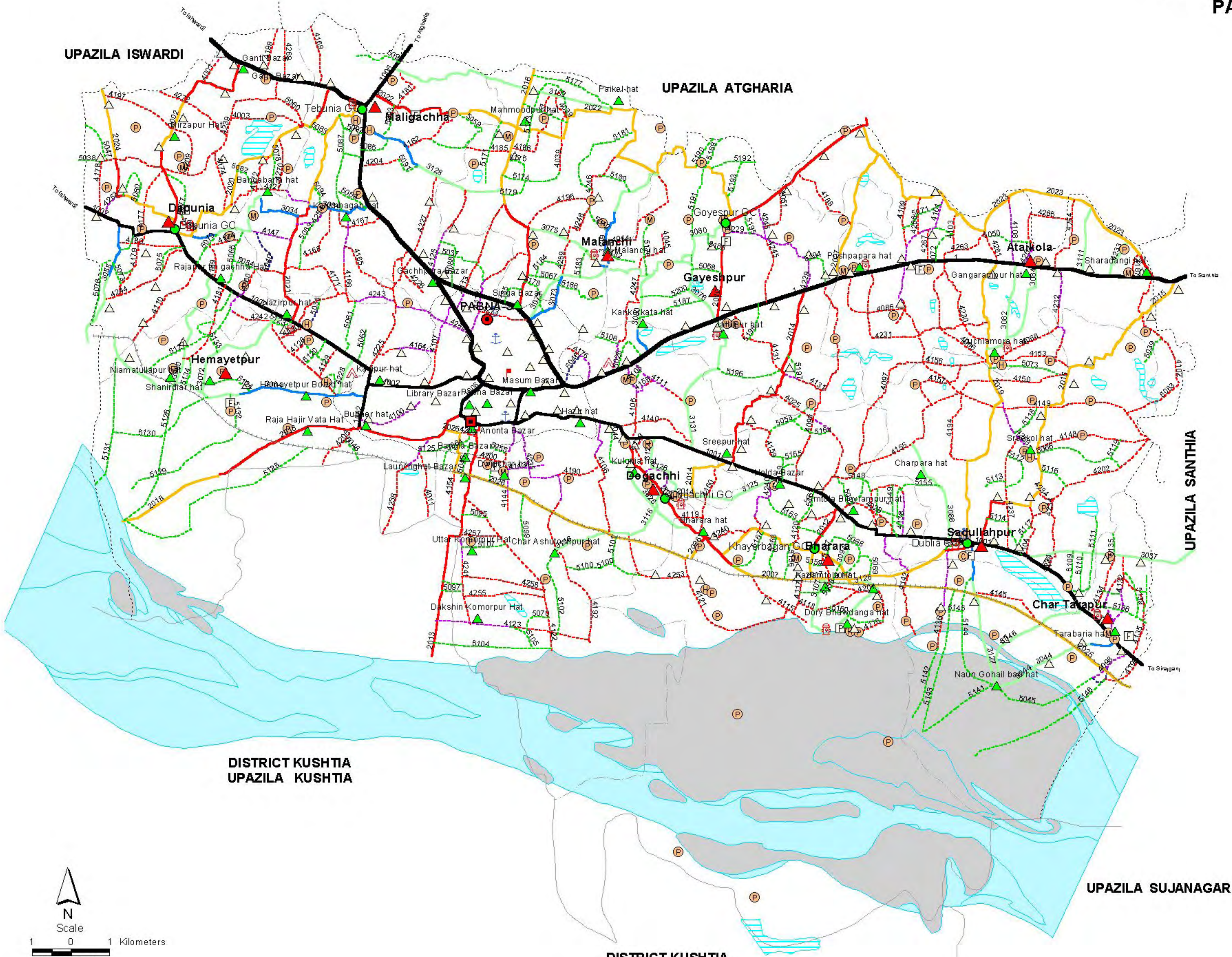
BASIC INFORMATION OF ROAD

DIVISION : RAJSHAHI

DISTRICT : PABNA

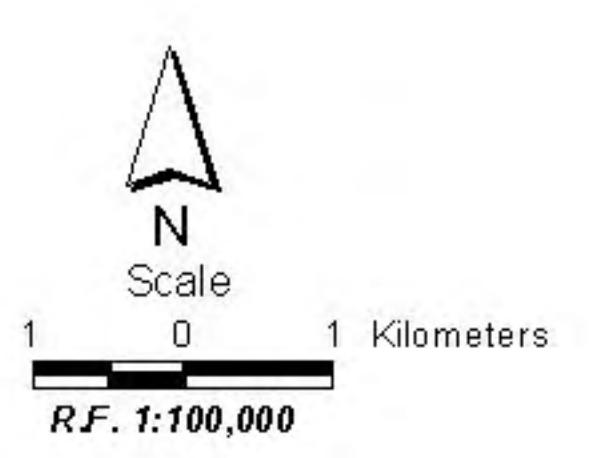
ROAD CODE	ROAD NAME	CREST WIDTH (m)	TOTAL LENGTH (Km)	SURFACE TYPE-WISE BREAK-UP (Km)				STRUCTURE		EXISTING GAP		
				EARTHEN	FLEXIBLE PAVEMENT (BC)	BRICK PAVEMENT (WBM/HBB/BFS)	RIGID PAVEMENT (CC/RCC)	NUMBER	SPAN (m)	NUMBER	SPAN (m)	
1	2	3	4	5	6	7	8	9	10	11	12	
176395107	Notun Ruppur H/o Vola - Ruppur Tin Bottola Rd.	3.80	1.50	1.50	0.00	0.00	0.00	0	0.00	0	0.00	
176395108	Notun Ruppur H/O Firoj Cont. RHD-Jigatolla Fakirpara via H/O Ashraf Chowdhury Rd.	4.30	2.20	0.74	0.00	1.46	0.00	0	0.00	0	0.00	
176395110	Zigatolla H/O Horin- Wapda Bandth Rd.	4.20	2.00	2.00	0.00	0.00	0.00	0	0.00	0	0.00	
176395111	Ruppur RHD Mill of Karim -Zigatolla Rd.	4.50	2.00	2.00	0.00	0.00	0.00	0	0.00	0	0.00	
176395112	Baghail Dotala Sanko - Valupara Rd.	4.40	3.50	3.05	0.00	0.45	0.00	0	0.00	0	0.00	
176395113	Baghail H/O Moti Dokander - Valupara Rd.	4.05	1.30	1.30	0.00	0.00	0.00	0	0.00	0	0.00	
176395114	Baghail kallpara Bottola- Valupara Rd.	4.10	2.00	2.00	0.00	0.00	0.00	0	0.00	0	0.00	
176395115	Baghail H/O Mithhu- Baghail Kallpara Rd.	4.65	2.00	2.00	0.00	0.00	0.00	0	0.00	0	0.00	
176395116	DairBaghail H/O Sobain -Pakshy UNR Rd via Shop of Kalam Rd.	3.65	1.50	1.20	0.00	0.30	0.00	0	0.00	0	0.00	
176395117	DairBaghail Madrasha- Pakshy UP Rd.	3.80	1.00	1.00	0.00	0.00	0.00	0	0.00	0	0.00	
176395118	Baghail Shaidpara-Mohanobipara Rd.	4.10	2.50	2.50	0.00	0.00	0.00	0	0.00	0	0.00	
176395119	Baghail High school-Baghail Taher Kha Rd.	4.00	1.00	0.00	0.00	1.00	0.00	0	0.00	0	0.00	
176395120	Baghail High School - H/O Isub Charman Rd.	4.00	1.50	1.50	0.00	0.00	0.00	0	0.00	0	0.00	
176395121	Pakshy Chorkyi gate - Dorga Sharif Rd.	3.00	1.00	1.00	0.00	0.00	0.00	0	0.00	0	0.00	
176395123	Pakshy Juktitolla Mosque-Uzala Sangha Rd.	3.95	0.70	0.70	0.00	0.00	0.00	0	0.00	0	0.00	
176395124	Dasuria Dikshail H/O Montu -Dikshail Khamarbari Rd.	4.10	2.00	2.00	0.00	0.00	0.00	0	0.00	0	0.00	
176395125	Dasuria Kharjani Tin Matha more- Dadpur Rd.	4.25	2.25	2.25	0.00	0.00	0.00	0	0.00	0	0.00	
176395126	Dasuria Churiyala Ghat bottola -H/O Sana, Kharjani Rd.	4.00	1.25	1.25	0.00	0.00	0.00	0	0.00	0	0.00	
176395127	Nowdapara H/O Aziz-Nowdapara Adarshagram Rd.	3.90	2.25	2.25	0.00	0.00	0.00	0	0.00	0	0.00	
176395128	Pabna Suger Mill RHD-Artai Shimul H/O Satter Rd.I	4.10	2.00	2.00	0.00	0.00	0.00	0	0.00	0	0.00	
176395129	Dik Shail Dewan H/O Chune-Kalikapur Gaveyard Rd.	4.60	3.00	3.00	0.00	0.00	0.00	0	0.00	0	0.00	
176395130	Dik Shail H/O Bablu Master-Islam Ganti RHD Rd.	4.50	1.50	1.50	0.00	0.00	0.00	0	0.00	0	0.00	
176395132	Mun shitpur Mill of Shafi-Atail Shimul Deep tubawell Rd.	4.00	2.00	2.00	0.00	0.00	0.00	0	0.00	0	0.00	
176395133	Shultanpur H/O Akul sharder-H/O Panjab Biswas Rd.	4.10	3.50	3.50	0.00	0.00	0.00	0	0.00	0	0.00	
176395134	Arambaria RahelaKhatun High School-H/O Abu Mondal via Shekherchak more Rd	3.80	1.50	1.50	0.00	0.00	0.00	0	0.00	0	0.00	
176395135	Boharpur H/O Zonab Ali -Sarikandi Rd.	3.90	2.00	2.00	0.00	0.00	0.00	0	0.00	0	0.00	
176395136	Mirkamari Chand Ali More-Mirkamari GPS	1.50	1.25	1.25	0.00	0.00	0.00	0	0.00	0	0.00	
176395137	Bokterpur H/O Washim Master-Mirkamari Rd.	4.00	2.00	2.00	0.00	0.00	0.00	0	0.00	0	0.00	
176395138	Sahapur Haran sarder More-Akal Sarder Brick Field Rd.	4.05	0.50	0.37	0.00	0.13	0.00	0	0.00	0	0.00	
176395139	Laxmikunda pakuria hat-Pakuria H/O Rois Mondol via Rangu Brick field Rd.	4.90	0.80	0.80	0.00	0.00	0.00	0	0.00	0	0.00	
176395140	Laxmi kunda Pakuria Dr.Giyas-H/O Gadon Sardar Rd.	4.50	1.50	1.50	0.00	0.00	0.00	0	0.00	0	0.00	
176395141	Sarikandi RHD Road-H/O Akmoth Ali Rd.	3.50	1.00	1.00	0.00	0.00	0.00	0	0.00	0	0.00	
VILLAGE ROAD-B TOTAL: 114 Nos. Road				232.08	222.17	3.65	6.26	0.00	39	175.35	0	0.00
ISHWARDI UPAZILA TOTAL: 206 Nos. Road				580.82	465.78	90.64	24.41	0.00	197	563.32	0	0.00

ROAD MAP PABNA SADAR UPAZILA PABNA DISTRICT



LEGEND

- Administrative Boundary**
 - International Boundary
 - District Boundary
 - - - Upazila Boundary
 - Union Boundary
 - Municipal Boundary
- Administrative HQs**
 - District HQ
 - Upazila HQ
 - ▲ Union HQ
- Physical Infrastructures**
 - National Highways
 - Regional Highways
 - Zila Road
 - Upazila Road (Pucca)
 - Upazila Road (Katcha)
 - Union Road (Pucca)
 - Union Road (Katcha)
 - Village Road A (Pucca)
 - Village Road A (Katcha)
 - Village Road B (Pucca)
 - Village Road B (Katcha)
 - Paurashava Road
 - Railway Network
 - Embankment
 - Telecommunication line
 - Power Transmission Line
- Natural Features**
 - Wide River
 - Water Bodies
 - Sandy Area
 - Khal
 - Forest
 - Hill
- Socio-Economic Infrastructures**
 - Growth Centre
 - ▲ Small Hat/Bazar
 - Police Station
 - Upazila Health Complex
 - Family welfare Centre
 - Community Clinic
 - Post Office
 - College
 - High School
 - Primary School
 - Madrasa
 - Mosque
 - Ashrayan/Abasan
 - Temple



Compiled from: LGED Upazila Base Maps 1994-95, Landsat TM 1998
GPS Survey 1999 and Field Checking in November 2004
Projection: Lambert's Conformal Conic
PREPARED BY: GIS UNIT
LOCAL GOVERNMENT ENGINEERING DEPARTMENT

BASIC INFORMATION OF ROAD

DIVISION : RAJSHAHI

DISTRICT : PABNA

ROAD CODE	ROAD NAME	CREST WIDTH (m)	TOTAL LENGTH (Km)	SURFACE TYPE-WISE BREAK-UP (Km)				STRUCTURE		EXISTING GAP	
				EARTHEN	FLEXIBLE PAVEMENT (BC)	BRICK PAVEMENT (WBM/HBB/ BFS)	RIGID PAVEMENT (CC/RCC)	NUMBER	SPAN (m)	NUMBER	SPAN (m)
1	2	3	4	5	6	7	8	9	10	11	12

UPAZILA : PABNA-S

ROAD TYPE : UPAZILA ROAD

176552002	Ganti RHD - Dapunia GCM Road	4.32	6.15	0.90	4.49	0.76	0.00	10	15.10	0	0.00
176552007	Kalidaha RHD -Dogachi GCM Road	5.60	2.10	0.00	2.10	0.00	0.00	6	8.70	4	3.60
176552010	Jalalpur RHD - Ekdanto GCM Road	7.32	7.20	0.00	7.20	0.00	0.00	7	29.60	0	0.00
176552012	Sheuli RHD - Khayerbagan GCM Rd.	7.32	2.02	0.00	2.02	0.00	0.00	4	4.70	0	0.00
176552013	Pabna RHD Old Poleytechnic - Padma River Ghat Selaidaha Rd.	7.32	7.50	0.00	7.50	0.00	0.00	6	138.00	0	0.00
176552014	Dhopaghata RHD - Dogachi GCM(Golam Murtoza) Road.	7.32	7.15	1.65	5.50	0.00	0.00	7	23.90	1	4.00
176552015	Dublia GCM - Ataikola GCM via Sreekol hat road	4.50	10.30	4.30	6.00	0.00	0.00	7	45.46	3	2.70
176552016	Upazila H.Q.- Bauikula RHD Via Pustigacha Road	5.51	7.00	2.76	4.02	0.22	0.00	7	21.40	0	0.00
176552017	Dogachi GCM-Dublia GCM Road	5.30	10.10	5.20	4.90	0.00	0.00	1	2.00	0	0.00
176552018	Hemayetpur RHD-Kushtia Sadar Upazila Road	4.20	6.40	4.96	1.44	0.00	0.00	0	0.00	0	0.00
176552019	Dublia GCM - Kuchiamara RHD Road	4.85	8.50	3.20	5.30	0.00	0.00	2	22.00	0	0.00
176552020	Dapunia GCM-Tebunia GCM Road	4.15	6.70	2.35	2.50	1.85	0.00	11	27.60	0	0.00
176552021	Nazirpur RHD-Tabunia GCM Road	3.60	7.00	0.00	7.00	0.00	0.00	6	16.70	0	0.00
176552022	Tebunia GCM-Goyespur GCM Road	4.00	16.00	10.82	4.19	1.00	0.00	5	17.30	6	24.60
176552023	Ataikula GCM-Ekdonta GCM Road	4.00	11.00	9.18	0.38	1.44	0.00	4	4.80	3	0.60
176552024	Dapunia GCM-Dasuria GCM Road	4.20	6.50	5.41	0.60	0.49	0.00	4	3.60	0	0.00
176552025	Khayerbagan GCM-Sujanagar Upazila Road	7.50	10.00	10.00	0.00	0.00	0.00	0	0.00	0	0.00
176552026	Pabna Pakshy RHD(lbrery bazar)-Khayerbagan GCM ROad	7.50	12.00	11.70	0.30	0.00	0.00	2	4.50	0	0.00
176552027	Jafrabad RHD- Ekdanto GCM Road	4.00	4.70	3.03	1.67	0.00	0.00	0	0.00	0	0.00
UPAZILA ROAD TOTAL: 19 Nos. Road			148.32	75.45	67.10	5.77	0.00	89	385.36	17	35.50

ROAD TYPE : UNION ROAD

176553004	Kashipur Hat-Charprotabpur Via Hemayetpur UP Office Road	4.40	7.60	3.45	4.15	0.00	0.00	15	11.80	0	0.00
176553025	Dogachi UP Office-BararaHat Road	3.90	2.20	2.20	0.00	0.00	0.00	3	2.70	0	0.00
176553034	Dapunia UP Office-Maligacha Bazar via Bangabaria Kalambagan hat	3.66	6.50	4.00	2.50	0.00	0.00	4	18.80	0	0.00
176553037	Shadullapur UP Office-Tantibond Hat Road	5.00	4.70	0.00	4.70	0.00	0.00	4	21.40	0	0.00
176553044	Chartarapur U. P.- Kanchipara Gohailbari hat road	4.00	3.11	2.24	0.88	0.00	0.00	2	8.50	0	0.00
176553046	Chartarapur UP Office-Nutun Ghohailbari bazarvia kachipara Road	4.00	4.00	3.11	0.89	0.00	0.00	2	18.00	2	1.80
176553055	Dapunia UP Office-Charkatra Hat Via Madhpur Hat Road	4.20	3.30	1.31	1.99	0.00	0.00	4	5.40	0	0.00
176553060	Pabna Pakshy RHD Rajapur Bazar - hemayetpur UP Office Sanirdiar hat road	4.60	3.90	3.90	0.00	0.00	0.00	1	0.90	2	1.80
176553072	Nazirpur RHD Bazar -Hemayetpur UP Office Road	4.00	4.10	4.10	0.00	0.00	0.00	2	1.80	0	0.00
176553073	Maril Bazar(forast More)-Malanchi UP Office Road	4.00	4.00	2.20	1.00	0.80	0.00	6	33.00	0	0.00
176553075	Malanchi UP Office-Hamchapur Bazar Road	4.00	3.80	2.04	1.47	0.29	0.00	3	6.00	0	0.00
176553076	Jalapur Baza(Cadet college)r-Malanchi UP Office Road	3.80	6.00	5.71	0.29	0.00	0.00	1	0.90	3	1.80
176553080	Goyespur UP Office-Kankarkata hat Road	3.50	3.25	2.40	0.85	0.00	0.00	3	1.80	2	1.20
176553082	Ataikula UP Office- Kuchiamora hat road	3.60	3.00	3.00	0.00	0.00	0.00	1	6.00	2	1.80
176553084	Ataikula UP Office - Kuchiamora hat Via Pirpur Bazar road	3.80	3.50	3.50	0.00	0.00	0.00	1	12.00	3	25.80
176553088	Saddullapur UP Office Dublia-Charpara Hat Road	3.70	3.90	3.90	0.00	0.00	0.00	3	6.90	2	1.20
176553094	Barara UP Office (Khayer Bagan)-Bijoirampur Hat Road Via Kalurpara	3.00	2.50	2.50	0.00	0.00	0.00	0	0.00	1	0.90
176553102	Maligasa UP Office-Pikalhat Road Via Mahamodpurhat Road	3.20	6.50	6.50	0.00	0.00	0.00	0	0.00	3	2.70
176553107	Bharara Up Office (Kharbagan) -DoriBhawdanga hat Road	3.80	2.00	0.40	0.00	1.60	0.00	3	4.60	0	0.00
176553111	Ataikula UP Office(Gangarampur)-Laxmipur Hat Road	3.50	3.50	3.50	0.00	0.00	0.00	1	2.00	2	1.20
176553116	Dogachi UP Office -Char Ashutoshpur Hat via char Barara road	3.80	4.00	4.00	0.00	0.00	0.00	2	16.50	0	0.00

BASIC INFORMATION OF ROAD

DIVISION : RAJSHAHI

DISTRICT : PABNA

ROAD CODE	ROAD NAME	CREST WIDTH (m)	TOTAL LENGTH (Km)	SURFACE TYPE-WISE BREAK-UP (Km)				STRUCTURE		EXISTING GAP		
				EARTHEN	FLEXIBLE PAVEMENT (BC)	BRICK PAVEMENT (WBM/HBB/BFS)	RIGID PAVEMENT (CC/RCC)	NUMBER	SPAN (m)	NUMBER	SPAN (m)	
1	2	3	4	5	6	7	8	9	10	11	12	
176553124	Dogachi UP Office-Chalk Dublia Bazar Road	4.20	1.90	1.40	0.50	0.00	0.00	4	4.30	0	0.00	
176553125	Dogachi UP Office-Naldaha Bazar Road	4.00	2.20	1.20	1.00	0.00	0.00	2	2.60	1	0.00	
176553126	Bharara Up Office-Doribhawdanga Hat Via Kalurpara-Natunpara Hat	4.00	4.50	4.50	0.00	0.00	0.00	3	5.70	0	0.00	
176553127	Sadullapur UP to Natun Gohailbari hat Vi Atghoria para Road	3.20	2.25	0.05	2.20	0.00	0.00	0	0.00	0	0.00	
176553128	Maligacha UP office (Tebunna) to Japjapia Bazar Road	3.66	4.00	2.00	2.00	0.00	0.00	1	0.90	1	0.90	
176553129	Malanchi U.P Office -Kamargram Hat Road	4.00	4.00	2.27	1.74	0.00	0.00	4	9.50	4	2.40	
176553131	Monibpur madertola bazar to Goyeshpur UPoffice (Jalalpur)	4.00	7.00	6.26	0.74	0.00	0.00	0	0.00	0	0.00	
UNION ROAD TOTAL: 28 Nos. Road				111.21	81.63	26.89	2.69	0.00	75	202.00	28	43.50

ROAD TYPE : VILLAGE ROAD-A

176554001	Bhabanipur P.I. Road -Dapunia Hat Road	3.80	1.15	1.15	0.00	0.00	0.00	0	0.00	3	5.80
176554003	Dari Kamalpur - Dikshail Road	4.80	4.50	4.50	0.00	0.00	0.00	0	0.00	3	5.80
176554011	Goshpur -Atroschi Road	3.05	2.20	2.20	0.00	0.00	0.00	1	4.00	1	0.90
176554025	Babul Chara GPS to Haludbaria grave yard via Harianarainpur road	4.00	7.00	6.71	0.29	0.00	0.00	0	0.00	3	2.70
176554028	Shaulee - Koladi road	4.00	4.00	4.00	0.00	0.00	0.00	0	0.00	1	5.00
176554039	Gobindapur to Sreedharpur road	3.05	1.60	1.60	0.00	0.00	0.00	0	0.00	2	1.80
176554044	Kamargram - Malonchi Road	3.40	3.50	3.50	0.00	0.00	0.00	0	0.00	2	1.20
176554045	Masimpur - Peer Malonchi Road	3.05	3.60	3.60	0.00	0.00	0.00	0	0.00	2	7.00
176554051	Salaipur - Hamidpur road	3.05	1.50	1.50	0.00	0.00	0.00	2	1.80	0	0.00
176554068	Chardanga to Kochiamara road	3.05	3.00	2.70	0.30	0.00	0.00	0	0.00	3	2.70
176554086	Bonogram - Pushpopara Hat road	4.00	2.50	2.50	0.00	0.00	0.00	1	0.90	1	0.60
176554096	Madhupur - Kuchiamora road via Shakharipara road	3.80	4.00	4.00	0.00	0.00	0.00	2	1.80	2	1.80
176554097	Parchithulia - Dharamgram Road	3.72	7.75	6.32	1.44	0.00	0.00	6	21.50	0	0.00
176554098	Pabna Sujanagar - Sukchar Road	4.20	3.00	1.60	1.40	0.00	0.00	3	18.00	0	0.00
176554099	Naldah Bazar - Jafrabad R&D via Bakshipur	4.00	6.50	6.50	0.00	0.00	0.00	2	3.90	3	2.70
176554100	Bablatola More-Budderhat (Dr. Fazley Rabbi) Road	3.90	2.00	0.00	2.00	0.00	0.00	4	3.75	0	0.00
176554101	Dharmagram - Shibpur Ghat road	4.10	2.50	0.10	2.40	0.00	0.00	3	4.90	1	20.00
176554102	Sharadangi - South Atikula Road	4.30	4.00	4.00	0.00	0.00	0.00	5	5.50	0	0.00
176554103	Modhupur - Shibpur hat	3.80	3.60	3.30	0.00	0.30	0.00	0	0.00	3	2.70
176554104	Kalispur R&H-Sreekolhat road	5.60	1.42	0.00	1.42	0.00	0.00	1	20.00	3	2.70
176554105	Kalico Mill - Pabna to Sujanagar RHD Road	3.05	2.30	0.00	0.83	1.47	0.00	5	8.70	0	0.00
176554106	Betapara - AshutoshpurBWDB Embankment via H/O Jashimsarder	4.00	4.00	1.87	1.74	0.39	0.00	1	0.90	2	1.80
176554107	Balia Halot -Chalk Chatiani Road	4.00	2.60	0.00	2.60	0.00	0.00	0	0.00	3	1.80
176554108	Rajaimondal - Sreepur road	5.00	1.90	0.40	1.50	0.00	0.00	4	7.00	0	0.00
176554109	Dhormogram - Mougram road	4.40	3.66	2.92	0.74	0.00	0.00	5	6.60	0	0.00
176554110	Shadiar R&H-Shadiar Embk. Road	3.66	4.50	4.20	0.00	0.30	0.00	3	1.80	0	0.00
176554111	P.N. Road at Calico Mills - Dobkola road	3.76	1.70	0.16	1.54	0.00	0.00	2	10.60	1	1.00
176554112	Noorpur UZQ - Haribari Road	3.37	2.60	0.70	1.40	0.50	0.00	1	1.20	2	1.80
176554113	Ramanandapur R&H to Jhobjhobbia Rd	4.20	3.70	3.70	0.00	0.00	0.00	0	0.00	0	0.00
176554114	Maligacha - Bhojendrapur road	4.26	2.90	2.90	0.00	0.00	0.00	7	6.40	0	0.00
176554115	DoriBhawdanga hat -Bharara Sluice gate road	3.00	2.50	2.50	0.00	0.00	0.00	0	0.00	0	0.00
176554116	Dori Bhoudanga hat-Ataikanda BWDB Emb.Via Katuli.	3.50	4.00	4.00	0.00	0.00	0.00	0	0.00	0	0.00
176554117	Ghoradaha - Khoyerbagan GCM road	3.00	1.50	1.25	0.00	0.25	0.00	1	6.00	0	0.00
176554118	Padma Hospital- Bhoudanga Palpara Kalabari Road.	3.60	2.50	2.50	0.00	0.00	0.00	2	4.90	1	0.90
176554119	Chithulia Kh. A. Dayan House - Bharara hat Road	3.60	1.50	1.50	0.00	0.00	0.00	0	0.00	0	0.00
176554120	Aowrangbad mosque - Shaulee UZR Road	3.60	1.50	1.50	0.00	0.00	0.00	0	0.00	1	3.00
176554121	Chithulia UZR - Pirpur Road via Charbolorampurhat road	4.00	3.40	3.00	0.00	0.40	0.00	2	36.00	1	0.90
176554122	Char Koshakhali H.School - Sadirajpur ghat road	5.00	3.00	2.69	0.00	0.31	0.00	2	1.80	1	6.00
176554123	Komorpur bazar - Sadirajpur Road	3.00	2.00	1.58	0.42	0.00	0.00	0	0.00	2	1.80
176554125	Gachpara Bazar - Zhubia UZR via Kasinathpur road	5.40	3.50	2.20	1.30	0.00	0.00	1	20.00	0	0.00
176554126	Dogachhi UZR - Kayemkola Madrasa road	3.66	1.80	0.00	1.80	0.00	0.00	0	0.00	0	0.00
176554127	Ruppur Bazar - Sree Krishtopur - Bangabari hat road	3.66	2.50	1.20	1.30	0.00	0.00	3	19.30	0	0.00

BASIC INFORMATION OF ROAD

DIVISION : RAJSHAHI

DISTRICT : PABNA

ROAD CODE	ROAD NAME	CREST WIDTH (m)	TOTAL LENGTH (Km)	SURFACE TYPE-WISE BREAK-UP (Km)				STRUCTURE		EXISTING GAP	
				EARTHEN	FLEXIBLE PAVEMENT (BC)	BRICK PAVEMENT (WBM/HBB/ BFS)	RIGID PAVEMENT (CC/RCC)	NUMBER	SPAN (m)	NUMBER	SPAN (m)
1	2	3	4	5	6	7	8	9	10	11	12
176554128	Nazirpur Mosque - Hemayetpur Road	4.00	2.40	2.40	0.00	0.00	0.00	1	0.90	0	0.00
176554129	Nazirpur GPS - Hemayetpur road	3.60	1.25	1.25	0.00	0.00	0.00	0	0.00	0	0.00
176554130	Nazirpur Habus Mill - Hemayetpur Road	3.66	1.50	1.50	0.00	0.00	0.00	0	0.00	0	0.00
176554131	Jalalpur Shah Automobile- Purba Raghobpur NGPS	4.00	5.00	3.53	1.47	0.00	0.00	5	8.60	0	0.00
176554132	Tarabaria UP office to Tatibanh road	4.00	2.50	0.00	2.50	0.00	0.00	0	0.00	0	0.00
176554133	Tarabariahat-Tarabaria pascimpara road	3.66	1.00	0.00	1.00	0.00	0.00	2	5.00	0	0.00
176554134	Tarabaria Kachipara more - Ghospara Road	3.66	2.25	2.25	0.00	0.00	0.00	1	2.50	1	0.60
176554135	Tarabaria GPS - Pabna - Sujanagar RHD via H/O Boromoni Rd.	3.66	1.80	0.60	1.20	0.00	0.00	0	0.00	0	0.00
176554136	Dublia hat - Nuton Tati para raod	4.00	2.50	0.70	1.80	0.00	0.00	1	10.00	0	0.00
176554138	Koladi GPS - Koladi Nichupara road	3.00	2.20	1.00	1.20	0.00	0.00	0	0.00	2	1.20
176554139	Khayersuthi - Kulunia Hat Road	3.05	1.30	0.00	0.85	0.45	0.00	0	0.00	0	0.00
176554140	Madarbaria R&H more-Khayersuthi - Munibpur Road	3.66	2.50	2.50	0.00	0.00	0.00	1	0.90	1	0.90
176554142	Koladi - Baliadangi Road	4.00	3.00	1.20	1.22	0.58	0.00	3	16.90	0	0.00
176554143	Deepchar - H/o Azim Uddin Road	3.05	1.20	0.00	0.90	0.30	0.00	0	0.00	0	0.00
176554144	Annonthol Moreto N/R sweeper colony-BWDB Rd	3.05	1.50	0.00	1.50	0.00	0.00	0	0.00	0	0.00
176554145	Kanchipara - Atghoria para road	4.00	2.50	1.70	0.80	0.00	0.00	0	0.00	0	0.00
176554147	Nawdapara - Badalpara Road	3.05	1.50	0.60	0.90	0.00	0.00	2	1.80	0	0.00
176554148	Sreekol hat - Chomorpur borobill.	4.00	3.50	3.50	0.00	0.00	0.00	2	6.60	2	1.80
176554149	Hapania Lohagara- Chamarpur Road	3.66	5.00	5.00	0.00	0.00	0.00	3	2.70	0	0.00
176554150	Nandonpur School- Kanapukur Road	4.00	1.30	0.95	0.00	0.35	0.00	3	2.70	0	0.00
176554153	Dakshin Kuchiamara - Kuchiamara Hat Rd	4.00	2.00	2.00	0.00	0.00	0.00	3	1.80	0	0.00
176554154	Shibrampur Sluice Gate-Char Shibrampur-Kushakhali Road	3.00	2.50	2.50	0.00	0.00	0.00	2	4.90	1	0.90
176554155	Haludbaria GPS - Baropakhia - Nandanpur Rd	3.66	4.50	4.50	0.00	0.00	0.00	2	30.90	1	0.90
176554156	Kaklakhali GPS - Kuchiamara Hat Rd	3.66	2.50	2.50	0.00	0.00	0.00	2	1.80	0	0.00
176554157	Telegram - Kuchiamara Hat Rd	3.66	2.30	2.30	0.00	0.00	0.00	0	0.00	2	1.80
176554158	Jahirpur - Dobkola road	3.05	1.50	1.10	0.40	0.00	0.00	0	0.00	1	0.60
176554159	Purbo Raghobpur UZR - N/R Motleb Kazi - Naldaha bazar	3.00	2.30	2.30	0.00	0.00	0.00	1	0.90	2	1.80
176554160	Sreepur Hat - Bharara hat Rd	3.00	2.20	2.20	0.00	0.00	0.00	0	0.00	2	1.20
176554161	Bhojendrapur Bridge - Ramchandrapur Road	3.66	3.00	3.00	0.00	0.00	0.00	0	0.00	3	1.80
176554162	DharbilaGPS - Monidaha Road	3.05	2.80	1.35	0.75	0.70	0.00	1	0.90	1	0.60
176554164	Patkiabari Charmatha - Kashipur Hat Road	3.05	3.50	2.50	1.00	0.00	0.00	0	0.00	1	0.90
176554165	Bahadurpur - Kolombagan Hat Road	3.05	1.80	1.80	0.00	0.00	0.00	1	6.00	1	0.60
176554166	Maligachha H/O Nuru Nangra - Gharnagra- Chalk Chirof Road	3.05	3.50	1.90	1.60	0.00	0.00	3	8.40	0	0.00
176554167	Gopalpur P.I. R&H - Kolombagan Hat Rd	3.05	2.00	0.95	0.00	1.05	0.00	0	0.00	0	0.00
176554168	Kolombagan Hat - Ghar nagra Paschimpara H/O Loddue Mollah	3.05	1.50	0.50	1.00	0.00	0.00	0	0.00	0	0.00
176554169	Tebunia seed Godown R&H - Kodalia Road	3.05	2.50	0.90	1.60	0.00	0.00	0	0.00	1	0.90
176554171	Khodairpur Uttarpara Mosque - Chalkchirof Road	3.10	3.00	3.00	0.00	0.00	0.00	1	5.00	2	1.80
176554172	Dapunia Grave Yeard - Jotadam via Bangabariahat Road	3.10	3.50	3.50	0.00	0.00	0.00	1	6.00	0	0.00
176554174	Hotora More - Chhoyghoria Road	3.10	1.30	1.30	0.00	0.00	0.00	0	0.00	2	1.20
176554176	Mohandrapur R&H - Fakirpur Road	3.10	1.20	0.20	0.65	0.35	0.00	0	0.00	0	0.00
176554177	Chandpur Mosque R&H - Mirzapur Road	3.05	2.00	2.00	0.00	0.00	0.00	0	0.00	2	1.20
176554178	Charmadhpur R&H - CharKhonkra - Mirzapur Road	3.20	3.50	3.50	0.00	0.00	0.00	2	1.50	0	0.00
176554179	Chandpur R&H - Shanirdiar - BWDB Embk Road	3.60	3.30	3.30	0.00	0.00	0.00	1	30.00	2	1.80
176554180	Madhpur Battala - Shahadiar BRAC Office Via Chandpur	3.50	2.00	2.00	0.00	0.00	0.00	0	0.00	0	0.00
176554181	Shahadiar R&H Near DTW - BWDB Embk at Shanirdiar	3.60	3.00	3.00	0.00	0.00	0.00	0	0.00	0	0.00
176554184	Nowdapara - Bhajpara GPS	3.50	1.50	1.50	0.00	0.00	0.00	0	0.00	0	0.00
176554185	Shayampur UZR - Beelkula Road	3.60	1.50	1.50	0.00	0.00	0.00	0	0.00	0	0.00
176554186	Shayampur UZR - Mahamudpur - Sreedhar pur Road	3.60	3.00	3.00	0.00	0.00	0.00	0	0.00	0	0.00
176554187	Shoradangi Eidgah Road	3.60	1.00	1.00	0.00	0.00	0.00	1	1.20	0	0.00
176554188	Jowardaha UZR - Jafarabad - Pushpopara Hat Road	3.60	1.50	1.50	0.00	0.00	0.00	2	6.60	0	0.00
176554189	Rajapur tingachha Hat - Bhajpara Eidgah Road	3.60	2.30	2.30	0.00	0.00	0.00	0	0.00	0	0.00
176554190	Bolorampur - Deepchar Bridge Road	3.10	2.00	2.00	0.00	0.00	0.00	0	0.00	0	0.00
176554192	Ashutoshpur BWDB Embk - Raninagar Road	3.66	3.00	3.00	0.00	0.00	0.00	0	0.00	2	80.60

BASIC INFORMATION OF ROAD

DIVISION : RAJSHAHI

DISTRICT : PABNA

ROAD CODE	ROAD NAME	CREST WIDTH (m)	TOTAL LENGTH (Km)	SURFACE TYPE-WISE BREAK-UP (Km)				STRUCTURE		EXISTING GAP	
				EARTHEN	FLEXIBLE PAVEMENT (BC)	BRICK PAVEMENT (WBM/HBB/BFS)	RIGID PAVEMENT (CC/RCC)	NUMBER	SPAN (m)	NUMBER	SPAN (m)
1	2	3	4	5	6	7	8	9	10	11	12
176554193	Kolchari - Hogladangi - Sujanagar Bazar	3.80	1.80	1.30	0.50	0.00	0.00	1	1.20	2	4.40
176554194	Kamardanga Bridge - Telegram Road	3.00	3.00	3.00	0.00	0.00	0.00	0	0.00	3	16.90
176554196	Hamchapur - Sharodarpukur - Pargobindapur Road	3.50	2.00	2.00	0.00	0.00	0.00	1	0.90	1	0.60
176554197	Mirzapur UZR - Dasuria Hat via Dadpur Bottola Road	3.50	2.50	2.50	0.00	0.00	0.00	0	0.00	0	0.00
176554199	Ganti 7th Mile R&H - Kodalia Rd	3.10	1.50	1.50	0.00	0.00	0.00	0	0.00	0	0.00
176554200	Bangla Bazer- Anonto Sweper Coloni Road.	3.80	1.50	0.60	0.90	0.00	0.00	1	0.60	2	1.20
176554201	Khayerbagan G.C-kadomtoli Hat Road	3.66	1.80	1.80	0.00	0.00	0.00	2	3.90	0	0.00
176554202	Khalishpur GPS - Sreekol - Chomorpur Road	3.80	4.90	1.29	3.61	0.00	0.00	1	0.90	2	30.60
176554203	Shadupara - Bazidpur Embk Road	2.00	2.20	2.20	0.00	0.00	0.00	3	2.70	2	1.20
176554204	Mazidpur Grave Yard RHD - Dharbila Monidah Road	3.00	1.50	1.50	0.00	0.00	0.00	0	0.00	0	0.00
176554205	Budherhat Sonapatti more - BWDB Embk Road	3.00	1.50	1.50	0.00	0.00	0.00	0	0.00	3	1.80
176554225	Monohorpur P.I Road - P.P.R&H Road	3.70	3.80	1.73	1.20	0.87	0.00	1	3.00	3	13.80
176554226	Gaspara Bazar. - Colombagan hat road	4.75	5.80	2.10	2.20	1.50	0.00	2	24.00	0	0.00
176554227	Monohorpur P.I - Tebunia hat Rd. via Dharbila road	4.20	3.00	2.55	0.00	0.45	0.00	1	5.50	0	0.00
176554228	Hemayetpur U.P Office Road - Pabna Paksi R&H Rd.	4.00	1.50	1.50	0.00	0.00	0.00	0	0.00	0	0.00
176554229	Dhapaghata - Goyespur hat via Salaipur road	3.80	3.00	0.00	3.00	0.00	0.00	2	4.50	2	1.20
176554230	Madhupur - Kuchiamora hat road	3.80	2.30	2.30	0.00	0.00	0.00	1	1.50	2	1.80
176554231	Pushporahat - Kuchiamora hat via Bonogram Sakharipara road	3.75	7.40	7.40	0.00	0.00	0.00	1	2.50	4	10.00
176554232	Gangarampur bazar - Sreekol hat via Charadanga road	3.90	6.10	3.50	2.60	0.00	0.00	4	2.40	0	0.00
176554233	Taziarpara R&H - Laxmipur hat road	3.20	2.00	2.00	0.00	0.00	0.00	0	0.00	1	0.90
176554234	Shadullapur R&H - Sreekol hat road	3.20	3.60	3.60	0.00	0.00	0.00	3	6.10	2	1.20
176554235	Ananto Bazar-Ashotoshpurhat Via Dwipcharhat road	3.00	6.50	2.80	3.70	0.00	0.00	4	9.80	0	0.00
176554237	Patoa R&H - Sreekol hat road	4.00	3.00	2.25	0.75	0.00	0.00	1	3.50	2	7.00
176554238	Bajitpur - Char Ghosepur - Chandpur road	4.00	4.20	2.20	1.60	0.40	0.00	1	3.00	0	0.00
176554239	Ganti 7th Mile - Dapunia hat via Mirzapur road	3.80	6.00	6.00	0.00	0.00	0.00	3	1.80	0	0.00
176554240	Naldaha R&H - Aowrongbad- Barara Shahi Mosque road	4.00	4.00	2.40	1.20	0.40	0.00	6	8.00	0	0.00
176554241	Komorpur UZR - Char Komorpur hat road	4.00	1.60	1.31	0.29	0.00	0.00	0	0.00	3	11.80
176554242	Hemayetpur UP office - Tikori Char Matha R&D	3.80	2.50	1.90	0.60	0.00	0.00	1	0.90	2	1.80
176554243	Baliahalot Graveyard - Nazirpur Eidgah via Bahadurpur road	4.00	6.00	3.50	2.50	0.00	0.00	8	16.40	0	0.00
176554244	Shadiar - Char Katra hat road	4.00	3.00	3.00	0.00	0.00	0.00	1	0.90	2	1.80
176554245	Jalalpur Natunpara - Gyepur GCM via Salaipur road	3.80	3.90	3.90	0.00	0.00	0.00	0	0.00	2	1.80
176554246	Hariabari-Kamargram UZR road	4.00	4.00	4.00	0.00	0.00	0.00	0	0.00	0	0.00
176554247	PN Rajapur-Kankarkatahat road	3.50	4.50	2.50	2.00	0.00	0.00	0	0.00	0	0.00
176554248	Pabna - Chatmohar Shortcut road Near H/O Romjan - Shosam ghat road	4.50	0.90	0.90	0.00	0.00	0.00	0	0.00	0	0.00
176554249	Char Balarampur - Char Bharara Rd.	3.90	2.50	2.50	0.00	0.00	0.00	0	0.00	2	1.80
176554253	Madpur Bazer To Golnahr Seso Polli Hospital Via H/O Motear Pramanik	1.50	1.80	0.00	1.80	0.00	0.00	0	0.00	0	0.00
176554254	Ruppur GPS ToGhornagra Mohatab Julia'S House Road.	2.90	1.08	0.00	0.18	0.90	0.00	0	0.00	0	0.00
176554255	H/O Rotan Master - Shaderajpur Road.	4.00	1.20	1.20	0.00	0.00	0.00	0	0.00	0	0.00
176554256	Sherekole Hat To Nondonpur Dhakil Madrasa	1.50	3.00	0.00	3.00	0.00	0.00	0	0.00	0	0.00
176554257	Uttar Komorpur Bazar to Sadirajpur Ghat Road	4.50	1.20	1.20	0.00	0.00	0.00	0	0.00	0	0.00
176554258	UttarkomorpurGPS to Sadirajpur Ghat Road	4.50	1.50	1.50	0.00	0.00	0.00	0	0.00	0	0.00
176554259	Gajamoti Kunda Deep tubewell to pergobindapur GPS	3.50	3.00	3.00	0.00	0.00	0.00	0	0.00	0	0.00
176554260	Tikori Aftaber Dhal to Khodaipur Road	3.50	2.10	1.99	0.00	0.11	0.00	0	0.00	0	0.00
176554261	KuchiamoraR&HD - Sreepur UZR Road	3.20	2.10	2.10	0.00	0.00	0.00	0	0.00	0	0.00
176554262	Gangarampur-Loxmipur Bazar Road	3.20	2.20	2.20	0.00	0.00	0.00	0	0.00	0	0.00
176554263	Gongarampur Madrasa-H/O Rokon Mulla	3.80	1.90	1.90	0.00	0.00	0.00	0	0.00	0	0.00
176554264	Kasarpur RHD-Loxmipur Bridge	3.50	2.50	2.50	0.00	0.00	0.00	0	0.00	0	0.00
176554265	Kasarpur- Kaserpur Mosque Road	3.00	1.20	1.20	0.00	0.00	0.00	0	0.00	0	0.00
176554266	H/O Begue Praminike- Sherepur Road	3.20	2.00	2.00	0.00	0.00	0.00	0	0.00	0	0.00
176554267	H/O Afjal Sorder- Padmobill Road	3.00	1.00	1.00	0.00	0.00	0.00	0	0.00	0	0.00
176554268	Satmile Sader's Dhal-Kodalia Road.	3.50	0.50	0.50	0.00	0.00	0.00	0	0.00	0	0.00
176554269	Pajbaria Eidgha- Mirjapur UZR Road	3.66	1.90	1.90	0.00	0.00	0.00	0	0.00	0	0.00
176554270	Jotadom Santinogor Bazer- Sherekistopur Road	3.66	1.80	1.80	0.00	0.00	0.00	0	0.00	0	0.00
176554272	Lalkhadder-Durgrampur Road	2.90	1.80	1.80	0.00	0.00	0.00	0	0.00	0	0.00

BASIC INFORMATION OF ROAD

DIVISION : RAJSHAHI

DISTRICT : PABNA

ROAD CODE	ROAD NAME	CREST WIDTH (m)	TOTAL LENGTH (Km)	SURFACE TYPE-WISE BREAK-UP (Km)				STRUCTURE		EXISTING GAP	
				EARTHEN	FLEXIBLE PAVEMENT (BC)	BRICK PAVEMENT (WBM/HBB/BFS)	RIGID PAVEMENT (CC/RCC)	NUMBER	SPAN (m)	NUMBER	SPAN (m)
1	2	3	4	5	6	7	8	9	10	11	12
176555091	Chotomati bari - Jotlasa Road.	3.50	2.50	2.50	0.00	0.00	0.00	0	0.00	0	0.00
176555092	Tubnia RHD - H/O Lablu Road.	2.90	0.50	0.50	0.00	0.00	0.00	0	0.00	0	0.00
176555093	Narionpur - Vojandopur Road.	4.00	2.00	2.00	0.00	0.00	0.00	0	0.00	0	0.00
176555094	Sonkorpur H/O Rajjar - H/O Modaan Road.	3.50	1.20	1.20	0.00	0.00	0.00	0	0.00	0	0.00
176555095	H/O Sakamollah - Sadirajpur Ghat Road.	4.00	0.80	0.80	0.00	0.00	0.00	0	0.00	0	0.00
176555096	H/O Kholil - Rahim Shop.	4.00	1.00	1.00	0.00	0.00	0.00	0	0.00	0	0.00
176555097	Md. Javed Mill - Padma Collage Road.	3.50	0.70	0.70	0.00	0.00	0.00	0	0.00	0	0.00
176555098	BWDB Embankment - H/O Barkot Road.	3.60	1.00	1.00	0.00	0.00	0.00	0	0.00	0	0.00
176555099	BWDB Embankment - H/O Maser Bastol Road.	3.50	1.00	1.00	0.00	0.00	0.00	0	0.00	0	0.00
176555100	Char Astuspur hat - Daskin Chor Astuspur Road.	4.00	0.70	0.70	0.00	0.00	0.00	0	0.00	0	0.00
176555101	Char Astuspur BWDB embankment - H/O Ushop Master .	4.00	3.50	3.50	0.00	0.00	0.00	0	0.00	0	0.00
176555102	Char Astuspur hat - Bonpara Gusagram Road.	4.50	3.00	3.00	0.00	0.00	0.00	0	0.00	0	0.00
176555103	Kaliko Mill Jahirpur Madrasa - H/O Jhangir Driver.	4.50	0.60	0.60	0.00	0.00	0.00	0	0.00	0	0.00
176555104	H/O Rajai Mondol - H/O Mojamalitha .	4.00	1.50	1.50	0.00	0.00	0.00	0	0.00	0	0.00
176555105	H/O Rasem - Kamorpur hat Road.	4.00	1.50	1.50	0.00	0.00	0.00	0	0.00	0	0.00
176555106	Polli Bazar - Isamoti River Road.	3.50	0.50	0.50	0.00	0.00	0.00	0	0.00	0	0.00
176555107	H/O Tofa kha - H/O Montaz Biswahas.	4.00	1.00	1.00	0.00	0.00	0.00	0	0.00	0	0.00
176555108	Paturam Mosque - H/O Santi ram Pal.	3.80	1.50	1.50	0.00	0.00	0.00	0	0.00	0	0.00
176555109	Sadullapur GPS - Tatibandor Road.	4.00	1.50	1.50	0.00	0.00	0.00	0	0.00	0	0.00
176555110	Sadullapur High School - Tatibandor Road.	4.00	1.50	1.50	0.00	0.00	0.00	0	0.00	0	0.00
176555111	Islampur RHD -Patibil .	3.50	3.00	3.00	0.00	0.00	0.00	0	0.00	0	0.00
176555112	H/O Khokon Chairman - H/O Asamondir.	3.50	1.00	1.00	0.00	0.00	0.00	0	0.00	0	0.00
176555113	Hamalia Mosque -H/O Minhas uddain.	3.00	0.90	0.90	0.00	0.00	0.00	0	0.00	0	0.00
176555114	Patuia H/O Yeakub - H/O Gofur Pramanik.	3.50	1.00	1.00	0.00	0.00	0.00	0	0.00	0	0.00
176555115	Dublia Bottola - Tatipara road.	4.00	1.50	1.50	0.00	0.00	0.00	0	0.00	0	0.00
176555116	Sree koll Boro Bridge - H/O Khybor.	3.00	0.50	0.50	0.00	0.00	0.00	0	0.00	0	0.00
176555117	Khalispur H/O Tujammal - H/O Azibor Khondakar.	2.90	0.40	0.40	0.00	0.00	0.00	0	0.00	0	0.00
176555118	Char Hapania H/O Jaru Mollah - H/O Kuddus.	3.00	0.60	0.60	0.00	0.00	0.00	0	0.00	0	0.00
176555119	Chamorpur Mosque - H/O Nefa.	2.80	0.50	0.50	0.00	0.00	0.00	0	0.00	0	0.00
176555120	Himaitpur H/O Mohosen - Pabna pakshi Road.	4.00	2.20	2.20	0.00	0.00	0.00	0	0.00	0	0.00
176555121	Himaitpur Alal Shop - Nazirpur H/O Zinna.	4.00	2.50	2.50	0.00	0.00	0.00	0	0.00	0	0.00
176555122	Himaitpur bottola - Nazirpur H/O Nazir sardar.	3.50	1.00	1.00	0.00	0.00	0.00	0	0.00	0	0.00
176555123	Pabna Pakshi Road H/O Bazi Ahamad - Himaitpur Nazirpur Post Office Road.	4.00	1.50	1.50	0.00	0.00	0.00	0	0.00	0	0.00
176555124	Himaitpur Satmatha More - Sanirdia Himaitpur U.P. Office.	3.90	1.50	1.50	0.00	0.00	0.00	0	0.00	0	0.00
176555125	Gospur Sakhn Market Chor Sadupara - Chor Ramchondopur.	4.00	3.00	3.00	0.00	0.00	0.00	0	0.00	0	0.00
176555126	Kisnodia mmmondol para -Horipur Ghat Road.	4.50	5.60	5.60	0.00	0.00	0.00	0	0.00	0	0.00
176555127	Tekori Char Mata - BWDB Embankment.	4.50	5.00	5.00	0.00	0.00	0.00	0	0.00	0	0.00
176555128	Gospur BWDB Embankment -horipur Ghat Via helipad.	4.00	7.00	7.00	0.00	0.00	0.00	0	0.00	0	0.00
176555129	Char Bangabari BWDB Embankment - Vogiratpur Via Vobanipur Road.	4.00	5.50	5.50	0.00	0.00	0.00	0	0.00	0	0.00
176555130	Sanikdia Dakhele Madrasa -Potabpur Chor para Road.	4.00	5.00	5.00	0.00	0.00	0.00	0	0.00	0	0.00
176555131	Potabpur BWDB Embankment - Jogonatpur Juilpur Ghat.	3.50	6.00	6.00	0.00	0.00	0.00	0	0.00	0	0.00
176555132	Sanikdia Bagur More - BWDB Embankment.	3.50	2.00	2.00	0.00	0.00	0.00	0	0.00	0	0.00
176555133	Tikori Babur Bagan RHD - Niamotulla Chorasta Daben More Via Hafajia Madrasa.	4.00	5.00	5.00	0.00	0.00	0.00	0	0.00	0	0.00
176555134	Kisnodia Mondol para - BWDB Embankment.	4.00	2.50	2.50	0.00	0.00	0.00	0	0.00	0	0.00
176555135	Tarabaria Char para - Lilor Bottola Via SreeKol Jola.	3.50	2.10	2.10	0.00	0.00	0.00	0	0.00	0	0.00
176555136	Tarabaria Shahi Road H/O Nobi mamber - Sojanogor Ataikula Road Via WFC.	4.20	2.50	2.50	0.00	0.00	0.00	0	0.00	0	0.00
176555137	Shahi Road H/O BDR - H/O Lotif post Master.	3.20	1.50	1.50	0.00	0.00	0.00	0	0.00	0	0.00
176555138	Tarabaria H/O Talab kha Karigor para Road.	3.00	0.50	0.50	0.00	0.00	0.00	0	0.00	0	0.00
176555139	Tarabaria FWC -H/O After Dr. Via Khan Bari	4.00	1.50	1.50	0.00	0.00	0.00	0	0.00	0	0.00
176555140	Tarabaria Shakha para Road.	3.00	1.00	1.00	0.00	0.00	0.00	0	0.00	0	0.00
176555141	Notun Gohalbari Degi - Gohalbari Road.	4.00	4.50	4.50	0.00	0.00	0.00	0	0.00	0	0.00
176555142	Notun Tati para - Ariagohalbari Road.	3.50	2.00	2.00	0.00	0.00	0.00	0	0.00	0	0.00

BASIC INFORMATION OF ROAD

DIVISION : RAJSHAHI

DISTRICT : PABNA

ROAD CODE	ROAD NAME	CREST WIDTH (m)	TOTAL LENGTH (Km)	SURFACE TYPE-WISE BREAK-UP (Km)				STRUCTURE		EXISTING GAP	
				EARTHEN	FLEXIBLE PAVEMENT (BC)	BRICK PAVEMENT (WBM/HBB/ BFS)	RIGID PAVEMENT (CC/RCC)	NUMBER	SPAN (m)	NUMBER	SPAN (m)
1	2	3	4	5	6	7	8	9	10	11	12
17655143	Tofdar para Road H/O Hasen Mamber - Degi Gohalbari NGPS Road.	3.50	2.00	2.00	0.00	0.00	0.00	0	0.00	0	0.00
17655144	Tati para H/O Akkes Kha - Notun Gohalbari Via Daspara Road.	3.00	2.40	2.40	0.00	0.00	0.00	0	0.00	0	0.00
17655145	Tati para Tokdar para H/O Raja sarder - H/O Ohab.	3.00	0.55	0.55	0.00	0.00	0.00	0	0.00	0	0.00
17655146	Bakch para BWDB Embankment - Baherchar Via Hogla dangi.	3.20	1.50	1.50	0.00	0.00	0.00	0	0.00	0	0.00
17655147	Padma bill Maqtab - H/O Afjal Sarder Road.	4.00	2.00	2.00	0.00	0.00	0.00	0	0.00	0	0.00
17655148	Koladi Chara Battola - Holud Baria Graverd.	4.00	4.50	4.50	0.00	0.00	0.00	0	0.00	0	0.00
17655149	Koladi Boro Battola - Kalibari DT.	5.00	2.50	2.50	0.00	0.00	0.00	0	0.00	0	0.00
17655150	Koladi H/O Afzal Master - Kalibari.	4.00	1.50	1.50	0.00	0.00	0.00	0	0.00	0	0.00
17655151	Koladi H/O Rajai -H/O Biswhes Via Mousqe.	4.00	1.00	1.00	0.00	0.00	0.00	0	0.00	0	0.00
17655152	Koladi H/O Ahed Ali - H/O Romzan Biswhes.	4.00	0.95	0.95	0.00	0.00	0.00	0	0.00	0	0.00
17655153	Koladi H/O Ismail Sar - H/O Julal.	3.50	0.50	0.50	0.00	0.00	0.00	0	0.00	0	0.00
17655154	Koladi H/O hamid Master - H/O Hasen pry.	3.50	0.50	0.50	0.00	0.00	0.00	0	0.00	0	0.00
17655155	Koladi H/O Ishak Molla - H/O Amjad.	3.50	2.00	2.00	0.00	0.00	0.00	0	0.00	0	0.00
17655156	Dair para H/O Tosen pry.- Awrongabad H/O Osman.	3.50	2.50	2.50	0.00	0.00	0.00	0	0.00	0	0.00
17655157	Kalur para GPS -Daair para H/O talemata.	2.50	1.50	1.50	0.00	0.00	0.00	0	0.00	0	0.00
17655158	Kalur para H/O Kifat Biswhes - Ghoradow NGPS Via Vawdanga Old hat H/O Hasen.	3.00	3.50	3.50	0.00	0.00	0.00	0	0.00	0	0.00
17655159	Dair para H/O Mokfar - H/O Dr. Alem.	4.00	0.90	0.90	0.00	0.00	0.00	0	0.00	0	0.00
17655160	Vawdanga Padma Hospetal - Faatulla Via Notun para.	3.50	4.00	4.00	0.00	0.00	0.00	0	0.00	0	0.00
17655161	Lalgola - Mohadebpur Road.	3.20	3.00	3.00	0.00	0.00	0.00	0	0.00	0	0.00
17655162	Nolda Shop of Norul - Awrongabad H/O Hadid pry.	3.50	2.20	2.20	0.00	0.00	0.00	0	0.00	0	0.00
17655163	Sayed Chairman Club - H/O Daim khondakar Via Dikhol Kaindi Gravard.	3.20	2.50	2.50	0.00	0.00	0.00	0	0.00	0	0.00
17655164	Nalda H/O Manik pry.- Boxipur H/O Shajahan.	3.00	2.00	2.00	0.00	0.00	0.00	0	0.00	0	0.00
17655165	Taher Uddain Tamatha - H/O Shokta.	3.20	2.00	2.00	0.00	0.00	0.00	0	0.00	0	0.00
17655166	Nolda Shop of Kajem - Boxipur Taher atmatha.	3.00	1.80	1.80	0.00	0.00	0.00	0	0.00	0	0.00
17655167	Awrongabad GPS - Bharara Fultola Road.	3.00	1.90	1.90	0.00	0.00	0.00	0	0.00	0	0.00
17655168	Awrongabad Mosque - BEDB Embankment Via Gravard	2.50	2.50	2.50	0.00	0.00	0.00	0	0.00	0	0.00
17655169	Nolda H/O Razzak Molla - Asad Shop.	2.50	0.90	0.90	0.00	0.00	0.00	0	0.00	0	0.00
17655170	Nolda H/O Rashed - H/O Alep.	2.80	1.00	1.00	0.00	0.00	0.00	0	0.00	0	0.00
17655171	JabJobia Bridge - Kobad Rice mill via Gopinatpur.	4.00	1.00	1.00	0.00	0.00	0.00	0	0.00	0	0.00
17655172	Shampur Mosque - Ziabil Road.	4.00	2.00	2.00	0.00	0.00	0.00	0	0.00	0	0.00
17655173	Hasan pur - Gobindaour road.	3.50	2.50	2.50	0.00	0.00	0.00	0	0.00	0	0.00
17655174	Nowda para Mosque - Gobindaour GPS.	4.00	1.50	1.50	0.00	0.00	0.00	0	0.00	0	0.00
17655175	Kalkuty Tamatha - Raghovpur Mosque.	4.00	1.00	1.00	0.00	0.00	0.00	0	0.00	0	0.00
17655176	H/O Dobir - H/O Rajai Shake.	3.50	1.20	1.20	0.00	0.00	0.00	0	0.00	0	0.00
17655177	Kasinatpur Forkania Madrasa - Jotkolsha.	3.50	1.10	1.10	0.00	0.00	0.00	0	0.00	0	0.00
17655178	Singa Ramjan's House - Singa Shasanghat.	2.20	1.50	1.50	0.00	0.00	0.00	0	0.00	0	0.00
17655179	Chandan Shop - Mosque.	3.50	0.80	0.80	0.00	0.00	0.00	0	0.00	0	0.00
17655180	H/O Matem shek - Pargobindopur Graverd	4.00	1.00	1.00	0.00	0.00	0.00	0	0.00	0	0.00
17655181	Pargobindopur - Pargobindopur C.C via H/O Hasen member.	3.50	1.50	1.50	0.00	0.00	0.00	0	0.00	0	0.00
17655182	Malonche charpara - Isamoti River.	4.00	1.20	1.20	0.00	0.00	0.00	0	0.00	0	0.00
17655183	Bassudabpur Bottola - Malonche charpara.	2.50	0.50	0.50	0.00	0.00	0.00	0	0.00	0	0.00
17655184	Panase Road - H/O Razzak.	3.50	1.20	1.20	0.00	0.00	0.00	0	0.00	0	0.00
17655185	H/O Mamun - Singa bazar via Manub kolnan tast.	2.80	0.70	0.70	0.00	0.00	0.00	0	0.00	0	0.00
17655186	Hasenpur H/O Rostom Shek - Gopinatpur H/O Solai haji.	4.00	2.00	2.00	0.00	0.00	0.00	0	0.00	0	0.00
17655187	Cadet Collage - Kakorkata hat Road.	4.00	1.50	1.50	0.00	0.00	0.00	0	0.00	0	0.00
17655188	Gayeshpur H/O Khobir Mamber - Gayeshpur hat Road.	3.50	0.70	0.70	0.00	0.00	0.00	0	0.00	0	0.00
17655189	Poyda School - Gyelgari Road.	4.00	2.00	2.00	0.00	0.00	0.00	0	0.00	0	0.00
17655190	Poyda School - Gyelgari Road.	3.50	2.00	2.00	0.00	0.00	0.00	0	0.00	0	0.00
17655191	Poyda School - Islampur Bottola Road.	4.00	1.50	1.50	0.00	0.00	0.00	0	0.00	0	0.00
17655192	Poyda School - Cummily	3.50	1.50	1.50	0.00	0.00	0.00	0	0.00	0	0.00
17655193	Kakorkata - Parnolmura via Kablipara.	4.00	2.50	2.50	0.00	0.00	0.00	0	0.00	0	0.00
17655194	Pirgasa - Jafrabad RHD.	3.50	0.70	0.70	0.00	0.00	0.00	0	0.00	0	0.00
17655195	Gayeshpur - Gayeshpur High School	2.90	0.50	0.50	0.00	0.00	0.00	0	0.00	0	0.00

BASIC INFORMATION OF ROAD

DIVISION : RAJSHAHI

DISTRICT : PABNA

ROAD CODE	ROAD NAME	CREST WIDTH (m)	TOTAL LENGTH (Km)	SURFACE TYPE-WISE BREAKE-UP (Km)				STRUCTURE		EXISTING GAP		
				EARTHEN	FLEXIBLE PAVEMENT (BC)	BRICK PAVEMENT (WBM/HBB/BFS)	RIGID PAVEMENT (CC/RCC)	NUMBER	SPAN (m)	NUMBER	SPAN (m)	
1	2	3	4	5	6	7	8	9	10	11	12	
17655196	Babul Chara GPS - Dopcola via Satpukur More.	4.00	2.50	2.50	0.00	0.00	0.00	0	0.00	0	0.00	
17655197	Hori Narainpur - Golam mortoja Road.	3.50	0.50	0.50	0.00	0.00	0.00	0	0.00	0	0.00	
17655198	Jalalpur H/O Motaher - H/O Shey Molla	3.00	0.70	0.70	0.00	0.00	0.00	0	0.00	0	0.00	
17655199	Jotgori West para Mosque - Isamoti River.	2.80	0.70	0.70	0.00	0.00	0.00	0	0.00	0	0.00	
17655200	Jotgari Anser Camp - Kakorkata Road.	4.00	1.00	1.00	0.00	0.00	0.00	0	0.00	0	0.00	
VILLAGE ROAD-B TOTAL: 161 Nos. Road				275.57	270.85	2.20	2.52	0.00	6	132.10	10	12.90
PABNA-S UPAZILA TOTAL: 358 Nos. Road				939.75	741.88	174.57	23.31	0.00	335	1205.21	176	389.00