

PABNA

MAP OF PABNA DISTRICT RAJSHAHI DIVISION

LEGEND

- Administrative Boundary**
- International Boundary
 - · - · - District Boundary
 - · - · - Upazila Boundary
 - · - · - Union Boundary

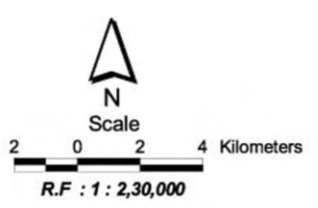
- Administrative HQs**
- District HQ
 - Upazila HQ
 - Union HQ

- Physical Infrastructures**
- National Highways
 - Regional Highways
 - Zila Road
 - Upazila Road Pucca
 - Upazila Road Katcha
 - Union Road Pucca
 - Union Road Katcha
 - Railway Network

- Agricultural Infrastructures**
- Embankment

- Natural Features**
- Wide River
 - Char Area
 - Water Bodies

- Socio-economic Infrastructures**
- Growth Centre
 - ▲ Small Hat/Bazar
 - Police Station
 - Upazila Health Complex
 - College
 - High School

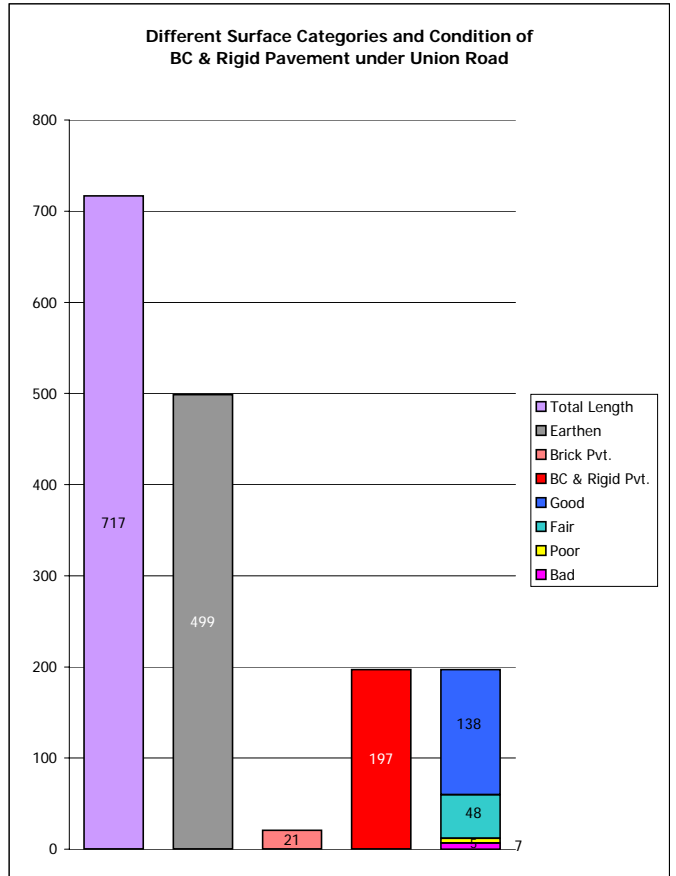
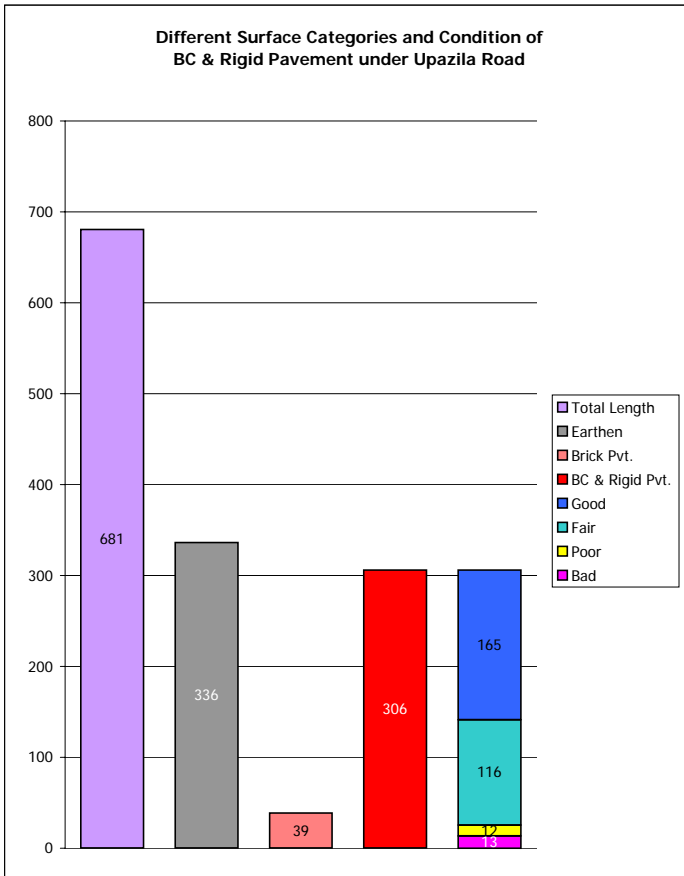
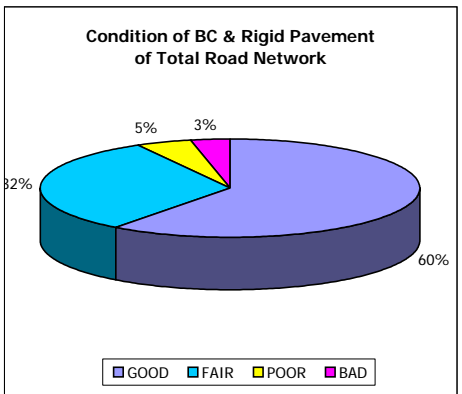
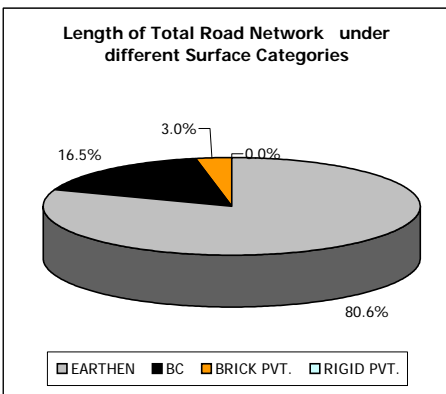
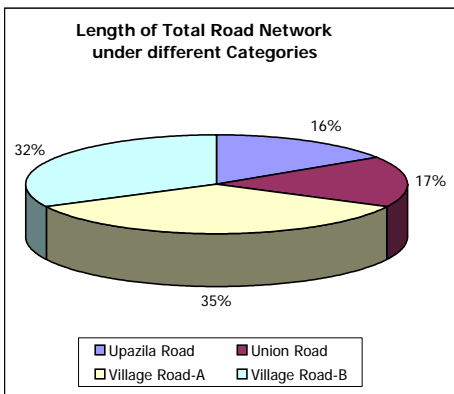


Compiled from : SPOT Image 1989-90, Aerial Photograph 1983-84,
Topographic Maps, Thana Maps, B.B.S and Field Checking.
Projection : Lambert's Conformal Conic
Data Source : GPS Field Survey 1999

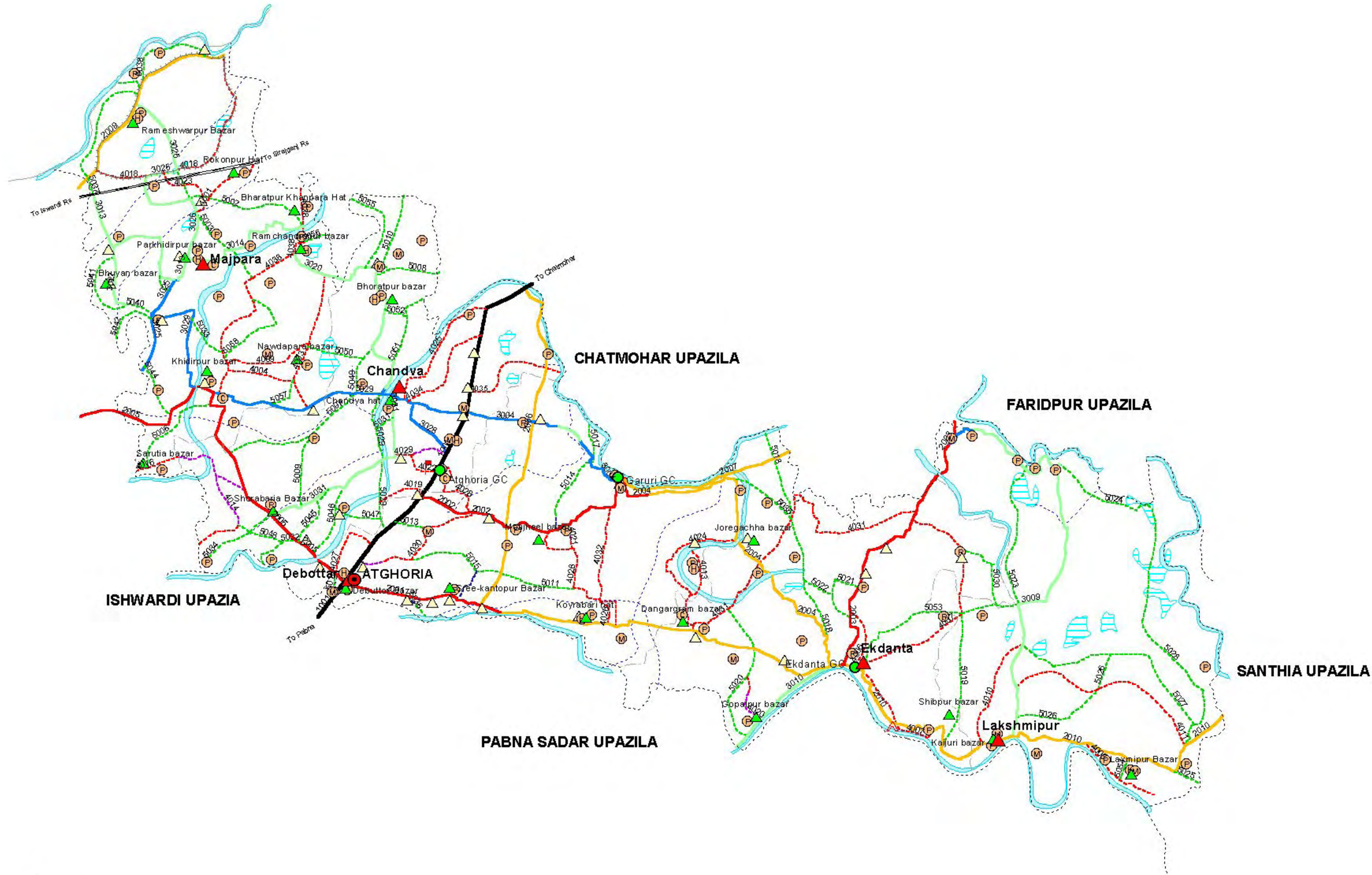
PREPARED BY : GIS UNIT
LOCAL GOVERNMENT ENGINEERING DEPARTMENT

**LOCAL GOVERNMENT ENGINEERING DEPARTMENT
DISTRICT SUMMARY OF ROAD
DISTRICT : PABNA**

ROAD TYPE	NUMBER OF ROAD	TOTAL LENGTH (Km)	SURFACE TYPE-WISE BREAK-UP (Km)				CONDITION OF BC & RIGID PVT. ROAD (As of December, 2003) (Km)				STRUCTURE		EXISTING GAP	
			EARTHEN	FLEXIBLE PAVEMENT (BC)	BRICK PAVEMENT (WBM/HBB/BFS)	RIGID PAVEMENT (CC/RCC)	GOOD	FAIR	POOR	BAD	NUMBER	SPAN (m)	NUMBER	SPAN (m)
Upazila Road	80	681	336	306	39	0	165	116	12	13	496	3614	36	730
Union Road	135	717	499	197	21	0	138	48	5	7	449	2113	80	1286
Village Road-A	548	1518	1270	196	52	0	117	59	16	3	676	2459	246	2162
Village Road-B	825	1401	1373	12	16	0	9	2	1	0	215	978	118	732
TOTAL	1588	4317	3479	711	128	0	429	224	35	23	1836	9162	480	4910



ROAD MAP ATGHORIA UPAZILA PABNA DISTRICT



LEGEND

Administrative Boundary

- International Boundary
- District Boundary
- - - Upazila Boundary
- · · Union Boundary
- · · Municipal Boundary

Administrative HQs

- District HQ
- Upazila HQ
- ▲ Union HQ

Physical Infrastructures

- National Highways
- Regional Highways
- Zila Road
- Upazila Road (Pucca)
- Upazila Road (Katcha)
- Union Road (Pucca)
- Union Road (Katcha)
- Village Road A (Pucca)
- Village Road A (Katcha)
- Village Road B (Pucca)
- Village Road B (Katcha)
- Paurashava Road
- Railway Network
- Embankment
- Telecommunication line
- Power Transmission Line

Natural Features

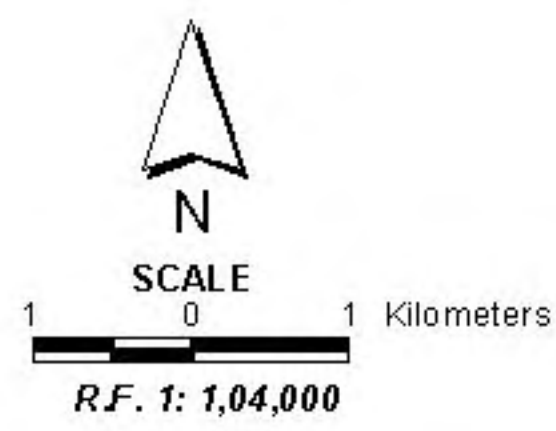
- Wide River
- Water Bodies
- Sandy Area
- - - Khal
- - - Forest
- - - Hill

Socio-Economic Infrastructures

- Growth Centre
- ▲ Small Hat/Bazar
- Police Station
- Upazila Health Complex
- Family welfare Centre
- Community Clinic
- Post Office
- College
- High School
- Primary School
- Madrasa
- ▲ Mosque
- ▲ Ashrayan/Abasan
- + Temple

Compiled from : LGED Upazila Base Maps 1994-95, Landsat TM 1999,
GPS Survey 1999 and Field Checking in November 2004
Projection : Lambert's Conformal Conic

PREPARED BY : GIS UNIT
LOCAL GOVERNMENT ENGINEERING DEPARTMENT



BASIC INFORMATION OF ROAD

DIVISION : RAJSHAHI

DISTRICT : PABNA

ROAD CODE	ROAD NAME	CREST WIDTH (m)	TOTAL LENGTH (Km)	SURFACE TYPE-WISE BREAK-UP (Km)				STRUCTURE		EXISTING GAP	
				EARTHEN	FLEXIBLE PAVEMENT (BC)	BRICK PAVEMENT (WBM/HBB/BFS)	RIGID PAVEMENT (CC/RCC)	NUMBER	SPAN (m)	NUMBER	SPAN (m)
1	2	3	4	5	6	7	8	9	10	11	12

UPAZILA : ATGHORIA

ROAD TYPE : UPAZILA ROAD

176052001	Debuttor RHD - Ekdanta GC Road.	7.30	13.72	7.59	6.13	0.00	0.00	14	43.00	0	0.00
176052002	Uttar Chalk RHD - Goruri GC Road	7.30	6.13	0.00	6.13	0.00	0.00	5	12.50	0	0.00
176052003	Ekdanta GC - Dhanuaghata GC via Saratganj hat road (Atghoria Part)	7.30	7.89	0.00	7.89	0.00	0.00	4	39.30	0	0.00
176052004	Goruri GC - Ekdanta GC Road.	7.30	8.86	7.90	0.00	0.96	0.00	5	42.00	0	0.00
176052005	Debottor RHD - Dasuria GCM Road (Part-Atghoria)	4.90	9.05	2.50	6.55	0.00	0.00	25	43.94	0	0.00
176052006	Pabna Sadar U.Z.HQ.- Boaikola RHD VIA Pustigacha Road.(Part-Atghoria)	4.50	8.05	7.49	0.56	0.00	0.00	11	28.81	2	16.00
176052007	Goruri GC - Soratganj GC Road (Part-Atghoria)	3.50	2.50	2.50	0.00	0.00	0.00	1	12.20	0	0.00
176052009	Muladuli GC - Jonail GC road (Part-Atghoria)	4.90	5.22	5.22	0.00	0.00	0.00	3	36.80	0	0.00
176052010	Ekdanta GCM - Ataikula GCM Road	4.90	8.37	8.00	0.00	0.37	0.00	19	27.41	0	0.00
UPAZILA ROAD TOTAL: 9 Nos. Road			69.79	41.20	27.26	1.33	0.00	87	285.96	2	16.00

ROAD TYPE : UNION ROAD

176053004	Chandva U.P Office - Goruri Gc Road.	4.90	5.54	1.47	2.92	1.15	0.00	4	26.60	0	0.00
176053009	Laxmipur U.P Office - Falia Saratganj Road.	4.38	12.00	11.88	0.00	0.12	0.00	7	41.50	4	10.00
176053010	Ekdanta U.P Office - Kazirhat Bazar Road	4.25	3.00	3.00	0.00	0.00	0.00	2	11.00	0	0.00
176053013	Majpara UP Office - Muladuli GC Road.	4.78	3.00	2.89	0.00	0.11	0.00	2	6.00	0	0.00
176053014	Majpara UP Office - Ramchandrapur bazar Road.	4.00	6.00	6.00	0.00	0.00	0.00	2	15.10	0	0.00
176053020	Chandva U.P Office - Ramchandrapur bazar road Via Varatepur.	4.88	6.27	6.04	0.00	0.23	0.00	5	21.80	0	0.00
176053025	Majpara UP Office - Dorgar Hat Road.	4.90	2.53	0.00	2.53	0.00	0.00	6	7.64	0	0.00
176053026	Majpara UP office - Rameswarpur bazar Road	4.00	7.20	7.07	0.00	0.13	0.00	6	13.70	0	0.00
176053027	Muladuli UP office - Bhuya hat road.	4.00	2.90	2.90	0.00	0.00	0.00	0	0.00	0	0.00
176053028	Atghoria GC -Chadva UP Road	4.90	1.34	0.00	0.70	0.64	0.00	1	1.50	0	0.00
176053029	Chandva UP office - Naduria bazar Road	4.90	8.00	0.00	8.00	0.00	0.00	4	30.90	0	0.00
176053031	Chandva UP office - Sharabaria bazer road	4.10	5.15	5.15	0.00	0.00	0.00	0	0.00	0	0.00
UNION ROAD TOTAL: 12 Nos. Road			62.93	46.40	14.15	2.38	0.00	39	175.74	4	10.00

ROAD TYPE : VILLAGE ROAD-A

176054001	Rokonpur Dakhinpara Trimatha - Rokonpur Purbo Rail gate Road.	4.00	1.50	1.37	0.00	0.13	0.00	1	7.20	0	0.00
176054003	Nawdapara hat - Ramchandrapur village Road.	4.10	4.00	4.00	0.00	0.00	0.00	1	1.50	0	0.00
176054004	Nawdaparahat - Khidirpur village Road.	4.00	2.50	2.44	0.00	0.06	0.00	1	3.50	0	0.00
176054006	Ekdanta UP Office - Chackria Village Road.	4.00	2.25	2.25	0.00	0.00	0.00	1	1.00	0	0.00
176054007	Ekdanta UP Office - Shibpur Bazar Road.	4.25	2.50	2.50	0.00	0.00	0.00	0	0.00	1	7.00
176054008	Sreepur hat - Laksmipur Road.	4.00	2.75	2.75	0.00	0.00	0.00	1	0.62	0	0.00
176054009	Majpara - Nowdapara Road.	4.00	3.00	3.00	0.00	0.00	0.00	2	3.12	1	1.00
176054010	Sreepur UP Office - Ranigram Road.	3.00	2.00	2.00	0.00	0.00	0.00	1	2.44	0	0.00
176054011	Ranigram RNGPS - Char sreepur Road.	3.00	4.50	4.50	0.00	0.00	0.00	0	0.00	4	60.00
176054013	Gobindapur - Jamykhary Road.	3.66	2.00	2.00	0.00	0.00	0.00	3	10.20	1	15.00
176054014	Beruan Thrimatha - Kodalia Ghati road	4.26	3.20	1.03	2.17	0.00	0.00	1	0.60	3	3.00
176054016	Baruan Mosque - Boira Sharutia Rd	3.00	2.80	1.55	1.25	0.00	0.00	1	3.50	0	0.00
176054018	Rameswarpur - Kachuarampur Road - cum - Embankment	4.90	4.86	4.86	0.00	0.00	0.00	3	3.30	0	0.00
176054019	Jalalerdal R&H - Nagdha Road	4.00	0.90	0.90	0.00	0.00	0.00	1	1.20	0	0.00
176054020	Gopalpur bazar - Charpara Road	4.00	2.00	1.44	0.00	0.56	0.00	1	0.60	0	0.00
176054021	Chandpur - Raypur Road	4.00	0.80	0.25	0.55	0.00	0.00	0	0.00	0	0.00
176054022	Atghoria Thana - Rustampur Road	4.00	1.25	1.25	0.00	0.00	0.00	0	0.00	0	0.00
176054023	Rokonpur paschimpara Mosque Trimatha - Kchuarampur FCD EBM	4.00	3.00	3.00	0.00	0.00	0.00	2	9.20	0	0.00
176054024	Goruri Ekdanta UZR Near jorgacha - Danger gram Hat Road	4.88	4.27	4.27	0.00	0.00	0.00	3	21.00	0	0.00

BASIC INFORMATION OF ROAD

DIVISION : RAJSHAHI

DISTRICT : PABNA

ROAD CODE	ROAD NAME	CREST WIDTH (m)	TOTAL LENGTH (Km)	SURFACE TYPE-WISE BREAK-UP (Km)				STRUCTURE		EXISTING GAP		
				EARTHEN	FLEXIBLE PAVEMENT (BC)	BRICK PAVEMENT (WBM/HBB/BFS)	RIGID PAVEMENT (CC/RCC)	NUMBER	SPAN (m)	NUMBER	SPAN (m)	
1	2	3	4	5	6	7	8	9	10	11	12	
176054025	Boaikola More RHD - Chandva U.P Office Road	4.50	3.87	3.87	0.00	0.00	0.00	1	0.63	0	0.00	
176054026	Koira bari UZR - Motigacha UZR Road	4.75	4.50	4.50	0.00	0.00	0.00	4	19.60	0	0.00	
176054027	Radhakantapur - Pabna Chatmohar RHD Road	4.25	1.50	1.50	0.00	0.00	0.00	0	0.00	0	0.00	
176054028	Atghoria GC - Roghunath pur UZR Road	4.50	3.00	3.00	0.00	0.00	0.00	2	6.00	0	0.00	
176054029	Atghoria bazer - Roustumpur road	4.10	1.00	0.12	0.57	0.31	0.00	2	13.21	1	1.00	
176054030	Debuttor RHD Amir khar Dhal - Singhoria UZR Road	4.00	4.00	3.39	0.61	0.00	0.00	2	1.80	0	0.00	
176054031	Dangar Gram UZR - Dhanuaghata GC Road	4.50	8.00	8.00	0.00	0.00	0.00	2	2.90	3	13.00	
176054032	Debuttor Ekdanto UZR Near Pateswar Village - Goruri Hat Road	3.66	4.50	4.50	0.00	0.00	0.00	1	23.00	0	0.00	
176054034	Sanjoypur - Chandva Bazar Road	3.00	3.00	3.00	0.00	0.00	0.00	1	1.80	0	0.00	
176054035	Safater Dhal - Hasaikhali River Ghat Road	4.00	2.75	2.75	0.00	0.00	0.00	1	0.60	0	0.00	
176054037	Ekdanta U.P Office - Dhanuaghata G.C road via Chandai Road.	4.50	6.50	6.50	0.00	0.00	0.00	4	14.40	1	4.50	
176054038	Khidir pur Bazzr-Fulbaria Via Ramchandra pur Bazzr	4.00	7.70	7.35	0.00	0.35	0.00	5	15.90	0	0.00	
VILLAGE ROAD-A TOTAL: 31 Nos. Road				100.40	93.84	5.16	1.40	0.00	48	168.82	15	104.50

ROAD TYPE : VILLAGE ROAD-B

176055001	Durgapur bandh - Nisipara Road.	4.10	0.70	0.70	0.00	0.00	0.00	1	32.00	0	0.00
176055002	Fulbaria - Kumargari Road.	4.10	6.00	6.00	0.00	0.00	0.00	0	0.00	2	3.50
176055003	Gokulnagar - Rokonpur Road.	4.00	4.00	4.00	0.00	0.00	0.00	1	9.00	1	2.00
176055006	Haralpara - Sarutia Road.	4.00	3.00	3.00	0.00	0.00	0.00	1	12.00	1	3.00
176055007	Beruan H/O of Kashem Ali - Ratipur Road.	4.40	4.10	4.10	0.00	0.00	0.00	1	1.50	1	8.00
176055008	Bharatpur Madhaypara - Bawoikola bazar Road.	4.40	2.20	2.20	0.00	0.00	0.00	2	7.00	0	0.00
176055009	Sarabaria - Hapania Road.	4.00	2.00	2.00	0.00	0.00	0.00	1	2.00	0	0.00
176055010	Bharatpur - Baroipara Road.	3.90	4.50	4.50	0.00	0.00	0.00	2	17.82	1	15.00
176055011	Pateswar - Sreekantapur UZR Road.	4.45	3.25	2.66	0.59	0.00	0.00	1	0.60	0	0.00
176055013	Atghoria - Chatmohor R&D - Dheleswar Road.	4.00	1.00	1.00	0.00	0.00	0.00	0	0.00	0	0.00
176055014	Chandpur - Paikpara UNR-04 Road.	4.10	2.00	1.78	0.00	0.22	0.00	1	2.50	0	0.00
176055015	Sreekantapur - Dhaleswar Road.	3.90	3.00	3.00	0.00	0.00	0.00	2	1.60	0	0.00
176055016	Baruria - Amir khar Dhal Road.	3.80	2.00	2.00	0.00	0.00	0.00	1	1.00	0	0.00
176055017	Sabdanga bridge - Ratnai River Road.	4.00	1.50	1.50	0.00	0.00	0.00	1	2.00	0	0.00
176055018	Chandipasa - Sujapur Road.	3.85	6.50	6.50	0.00	0.00	0.00	1	1.30	7	47.00
176055019	Shibpur - Jatrapur Road.	4.00	4.00	4.00	0.00	0.00	0.00	0	0.00	1	10.00
176055020	Gopalpur - Hidoskol Road.	3.90	5.00	5.00	0.00	0.00	0.00	0	0.00	1	3.50
176055021	Chachkia - Nagorchochkia Road.	3.75	1.00	1.00	0.00	0.00	0.00	1	5.50	0	0.00
176055022	Nagarchachkia - Saitgacha Road.	4.00	1.00	1.00	0.00	0.00	0.00	0	0.00	1	6.00
176055023	Haturia Bonkuria - Falia Road.	3.75	4.00	4.00	0.00	0.00	0.00	1	6.00	2	6.50
176055024	Baikola H/O Mukter Sk. - Jalkar Road.	4.00	5.00	5.00	0.00	0.00	0.00	0	0.00	1	6.50
176055025	Laxmipur - Dapunia Road.	4.10	1.00	1.00	0.00	0.00	0.00	0	0.00	3	7.00
176055026	Raghurampur - Ranigram Ghora Botgach Road.	3.95	2.50	2.50	0.00	0.00	0.00	0	0.00	2	8.50
176055027	Nittyandapur - Ranigram Road.	3.95	5.20	5.20	0.00	0.00	0.00	0	0.00	1	3.50
176055028	Garulia - Jalkar sluice gate Road.	4.00	2.50	2.50	0.00	0.00	0.00	1	5.00	1	3.00
176055029	RHD Uttar Chalk Keranerthal - Bachamara Road.	3.50	4.00	4.00	0.00	0.00	0.00	4	16.60	0	0.00
176055030	Chandai GPS - Badiatala road.	3.66	2.50	2.50	0.00	0.00	0.00	2	8.00	0	0.00
176055031	Sherkul - Rotipur Mondolpara Sluice gate Road.	3.00	0.50	0.50	0.00	0.00	0.00	1	35.00	0	0.00
176055032	Miapara - Khamar kodalia road .	3.10	1.50	1.50	0.00	0.00	0.00	0	0.00	1	30.00
176055033	Sona kandar - Dangapara Road.	3.60	2.00	2.00	0.00	0.00	0.00	1	12.00	0	0.00
176055034	Sarabaria - Kodalia Road.	3.50	3.00	3.00	0.00	0.00	0.00	0	0.00	1	15.00
176055035	Tarapasa - Naynagar Road.	3.40	1.50	1.50	0.00	0.00	0.00	1	12.20	0	0.00
176055036	Debuttar - Ekdanta UZR - Ramchandrapur Road.	3.65	0.70	0.51	0.00	0.20	0.00	0	0.00	0	0.00
176055037	Atghoria Mosque - Islampur Road	3.00	3.00	3.00	0.00	0.00	0.00	1	1.50	0	0.00
176055038	Durgapur Bandh - Durgapur Mosque Road	3.00	2.50	2.50	0.00	0.00	0.00	0	0.00	0	0.00
176055040	Naduria Chowrasta - Paramohon Road	3.00	2.00	2.00	0.00	0.00	0.00	1	0.62	0	0.00
176055041	Naduria Pachimpara - Paramohon Road	3.00	1.50	1.50	0.00	0.00	0.00	1	0.60	0	0.00
176055042	Sarabaria - Chandipur Road	3.00	1.50	1.50	0.00	0.00	0.00	1	2.00	0	0.00
176055044	Parasidai - Dorgabazar Road	3.00	1.50	1.50	0.00	0.00	0.00	1	2.00	0	0.00
176055045	Miapara - Nagdha Road	3.00	1.50	1.50	0.00	0.00	0.00	1	2.00	0	0.00

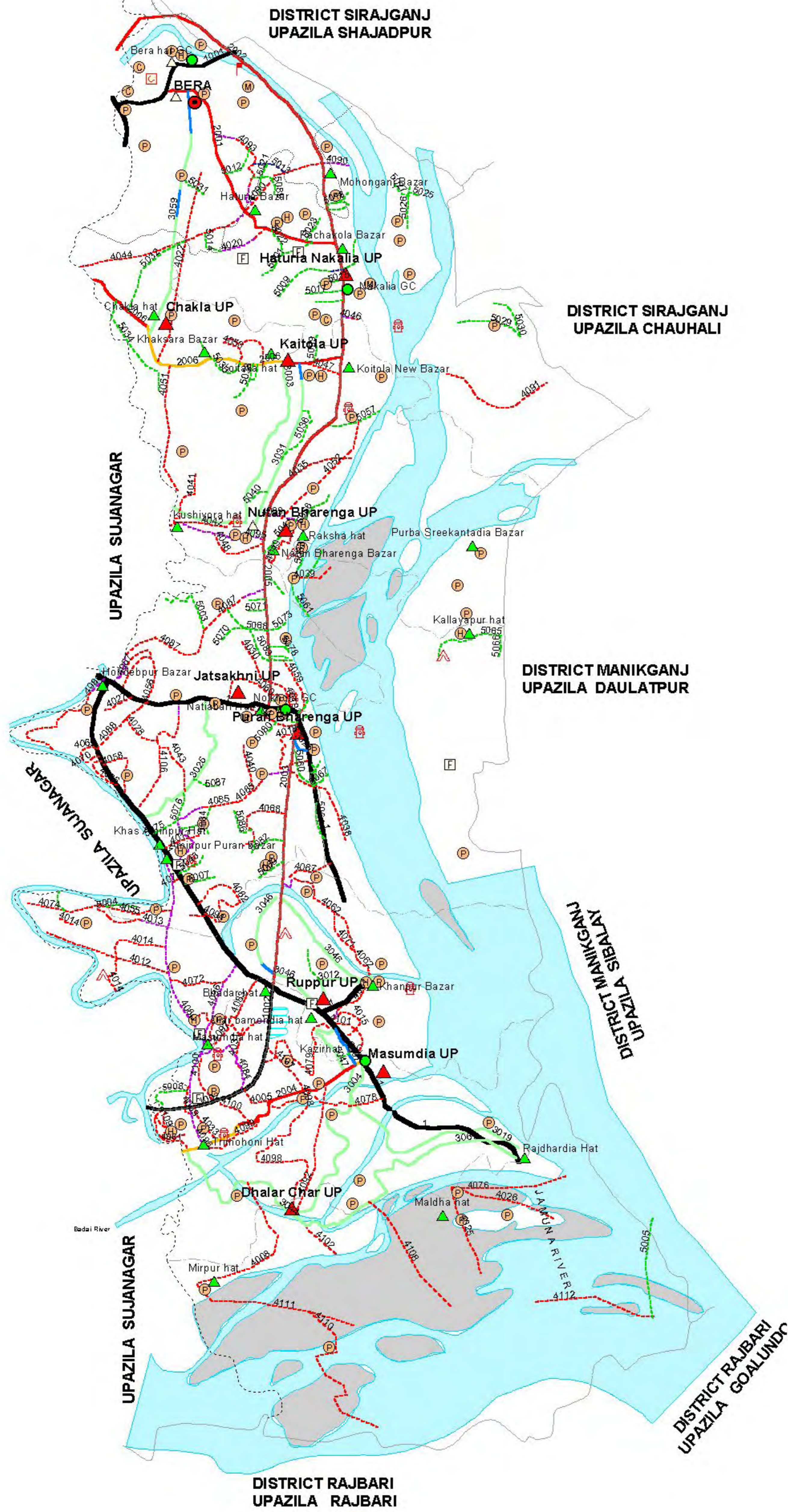
BASIC INFORMATION OF ROAD

DIVISION : RAJSHAHI

DISTRICT : PABNA

ROAD CODE	ROAD NAME	CREST WIDTH (m)	TOTAL LENGTH (Km)	SURFACE TYPE-WISE BREAKE-UP (Km)				STRUCTURE		EXISTING GAP		
				EARTHEN	FLEXIBLE PAVEMENT (BC)	BRICK PAVEMENT (WBM/HBB/BFS)	RIGID PAVEMENT (CC/RCC)	NUMBER	SPAN (m)	NUMBER	SPAN (m)	
1	2	3	4	5	6	7	8	9	10	11	12	
176055046	South Nagdha - Kadamdang Chow rasta Road	3.80	3.00	3.00	0.00	0.00	0.00	1	1.50	0	0.00	
176055047	Bisrampur - Nagdah Club road	3.50	1.50	1.50	0.00	0.00	0.00	1	25.00	0	0.00	
176055048	MihaPara Three matha - Khamar Kodalia road	3.70	2.00	2.00	0.00	0.00	0.00	0	0.00	0	0.00	
176055049	Bachamara - Lakhonpur road	3.60	1.30	1.30	0.00	0.00	0.00	0	0.00	0	0.00	
176055050	Lakhonpur - Nawdapara road	3.66	2.00	2.00	0.00	0.00	0.00	1	0.60	0	0.00	
176055051	Kumeraswar - Dilalpur road	3.80	2.00	2.00	0.00	0.00	0.00	1	2.00	0	0.00	
176055052	Kumeraswar - BLK High School road	3.66	0.80	0.80	0.00	0.00	0.00	1	1.20	0	0.00	
176055053	Ekdanta - Niyamotpur road	3.80	2.80	2.80	0.00	0.00	0.00	0	0.00	0	0.00	
176055054	Laxmipur Bazar - Nolkhola road	3.66	1.40	1.00	0.00	0.40	0.00	2	1.20	0	0.00	
176055055	Bhorat pur Khapara Trimohini-Bhorat pur Reg.Non Govt.Pry.School.	3.66	1.50	1.50	0.00	0.00	0.00	0	0.00	0	0.00	
176055056	Ramchandra pur Bazaar-Kamalpur Bazaar Road.	3.45	1.50	1.50	0.00	0.00	0.00	1	3.00	0	0.00	
176055057	Harol Para Naoda Para Bazar Road	3.00	1.50	1.50	0.00	0.00	0.00	0	0.00	0	0.00	
176055058	maj Para Gokul Nagar Eid Gah Road	3.50	1.70	1.70	0.00	0.00	0.00	0	0.00	0	0.00	
176055059	Parkhidir Pur Eman Ali Road	4.00	1.75	1.75	0.00	0.00	0.00	0	0.00	0	0.00	
VILLAGE ROAD-B TOTAL: 54 Nos. Road				130.90	129.50	0.59	0.81	0.00	42	233.84	28	178.00
ATGHORIA UPAZILA TOTAL: 106 Nos. Road				364.02	310.94	47.16	5.93	0.00	216	864.36	49	308.50

ROAD MAP BERA UPAZILA PABNA DISTRICT



LEGEND

Administrative Boundary

- International Boundary
- - - District Boundary
- Upazila Boundary
- · - · Union Boundary
- Municipal Boundary

Administrative HQs

- District HQ
- Upazila HQ
- ▲ Union HQ

Physical Infrastructures

- National Highways
- Regional Highways
- Zila Road
- Upazila Road (Pucca)
- Upazila Road (Katcha)
- Union Road (Pucca)
- Union Road (Katcha)
- Village Road A (Pucca)
- Village Road A (Katcha)
- Village Road B (Pucca)
- Village Road B (Katcha)
- Paurashava Road
- Railway Network
- Embankment
- Telecommunication line
- Power Transmission Line

Natural Features

- Wide River
- Water Bodies
- Sandy Area
- Khal
- Forest
- Hill

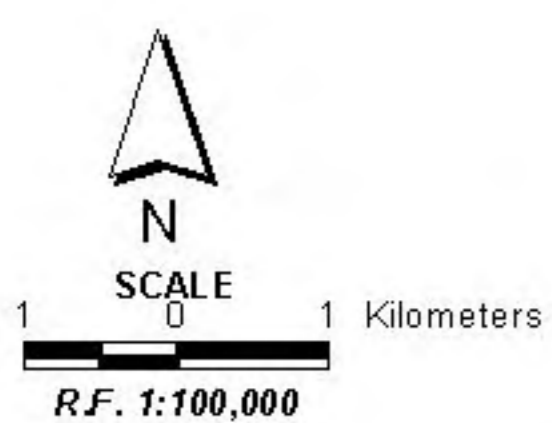
Socio-Economic Infrastructures

- Growth Centre
- ▲ Small Hat/Bazar
- Police Station
- Upazila Health Complex
- Family welfare Centre
- Community Clinic
- Post Office
- College
- High School
- Primary School
- Madrasa
- ▲ Mosque
- ▲ Ashrayan/Abasan
- ▲ Temple

Compiled from : LGED Upazila Base Maps 1994-95, Landsat TM 1998,
GPS Survey 1999 and Field Checking in November 2004.
Projection : Lambert's Conformal Conic

PREPARED BY : GIS UNIT

LOCAL GOVERNMENT ENGINEERING DEPARTMENT



BASIC INFORMATION OF ROAD

DIVISION : RAJSHAHI

DISTRICT : PABNA

ROAD CODE	ROAD NAME	CREST WIDTH (m)	TOTAL LENGTH (Km)	SURFACE TYPE-WISE BREAK-UP (Km)				STRUCTURE		EXISTING GAP	
				EARTHEN	FLEXIBLE PAVEMENT (BC)	BRICK PAVEMENT (WBM/HBB/BFS)	RIGID PAVEMENT (CC/RCC)	NUMBER	SPAN (m)	NUMBER	SPAN (m)
1	2	3	4	5	6	7	8	9	10	11	12

UPAZILA : BERA

ROAD TYPE : UPAZILA ROAD

176162001	Bera Upazila H/Q - Nakalia GCM road	4.86	5.16	0.00	5.16	0.00	0.00	8	35.59	0	0.00	
176162002	Karamja RHD - NAKALIA GCM Road	6.70	9.70	0.00	7.10	2.60	0.00	2	6.60	0	0.00	
176162003	Nalkhola GC to Badherhat on RHD road	5.80	6.00	0.00	6.00	0.00	0.00	1	10.00	0	0.00	
176162004	Kazir Hat GCM - Shamgonj GCM via Trimohoni Bazar	5.00	5.33	3.03	0.00	2.30	0.00	8	101.70	0	0.00	
176162005	Nakalia GCM - Nalkhola GCM road.	6.00	10.04	0.00	8.02	2.02	0.00	2	75.50	0	0.00	
176162006	Chakla bazar RHD-Nakalia GCM via Koitola Up office road. (UZR #264)	2.50	7.25	4.43	0.45	2.37	0.00	5	110.50	0	0.00	
UPAZILA ROAD TOTAL: 6 Nos. Road				43.48	7.46	26.73	9.29	0.00	26	339.89	0	0.00

ROAD TYPE : UNION ROAD

176163003	Shahidnagar bazar R&H - Koytola UP office Via Tarapur road	2.44	5.55	5.55	0.00	0.00	0.00	5	14.00	0	0.00	
176163004	Kazirhat GCM - Dhalarchar UP office via Puraton Maldha	2.50	6.00	6.00	0.00	0.00	0.00	2	2.00	0	0.00	
176163007	Dear Bamondi Hat--Masumdia UP office road	4.50	0.95	0.00	0.00	0.95	0.00	2	3.40	0	0.00	
176163012	Ruppur UP Office - Khanpur bazar road	3.05	2.00	1.70	0.15	0.15	0.00	2	7.00	0	0.00	
176163019	Masumdia UP office - Rajdhordia hat Via Mohishakola	2.00	5.00	5.00	0.00	0.00	0.00	0	0.00	0	0.00	
176163025	Jatshakini UP office - Aminpur new bazar	3.00	4.10	4.10	0.00	0.00	0.00	2	9.00	0	0.00	
176163026	Nalkhola GC - Puran barenga UP Office	3.35	0.30	0.00	0.30	0.00	0.00	0	0.00	0	0.00	
176163031	Koytola U.P Office - Notun Vharenga Bazar (WFC)	2.50	3.25	3.07	0.00	0.18	0.00	3	3.90	2	40.00	
176163044	Trimohini Bazar - Dhalarchar UP Office road	2.00	5.24	5.24	0.00	0.00	0.00	5	5.00	0	0.00	
176163046	Ruppur UP office - Khanpur Bazar via charpara & Dayarampur.	3.00	5.35	5.27	0.00	0.08	0.00	4	7.90	0	0.00	
176163047	Masumdia UP office - Dear Bramondi hat road via Choto Nawgaon.	2.50	1.52	1.52	0.00	0.00	0.00	0	0.00	3	4.50	
176163059	Upazila H/Q (GC) - Chakla UP office via Borsila road	3.40	4.88	3.39	0.00	1.50	0.00	2	5.20	0	0.00	
176163061	Dhalarchar UP Office - Rajdhordia hat road	2.00	6.00	6.00	0.00	0.00	0.00	0	0.00	0	0.00	
UNION ROAD TOTAL: 13 Nos. Road				50.14	46.84	0.45	2.86	0.00	27	57.40	5	44.50

ROAD TYPE : VILLAGE ROAD-A

176164005	Amirabad - Rupgonj Via Fakirkandi	2.70	1.50	1.50	0.00	0.00	0.00	0	0.00	0	0.00
176164006	Amirabad - Amirabad bridge	2.00	0.80	0.80	0.00	0.00	0.00	1	1.00	0	0.00
176164008	Dhalarchar UP office - RamKrisnopur RNGPS via Ramnarayanpur RNGPS	3.00	3.21	3.21	0.00	0.00	0.00	2	2.00	0	0.00
176164009	UZR Trimohoni nuton mirpur - Shitolpur RNGPS via WDB	2.50	1.15	1.15	0.00	0.00	0.00	1	1.00	0	0.00
176164010	Ratongonj Govt.Pry.School - Trimohini Bazar bridge.	2.66	0.90	0.90	0.00	0.00	0.00	1	1.00	0	0.00
176164012	Kathal Dangi CARE road - Dhormogonj river Ghat	3.00	3.70	2.51	1.19	0.00	0.00	4	3.70	0	0.00
176164013	Fulltala CARE - Poschim Ruppur GPS via Jatshakin river Ghat	3.00	2.50	2.08	0.43	0.00	0.00	2	5.00	0	0.00
176164014	Ruppur CARE road (DTW) - Char Ruppur river Ghat via Hindupara CC	3.00	2.10	2.10	0.00	0.00	0.00	1	1.80	0	0.00
176164015	Kazirhat Paikhandi - Khanpur Foot ball field via pikhandi GPS	1.50	1.50	1.50	0.00	0.00	0.00	0	0.00	0	0.00
176164017	Khas Aminpur Bazar - Mirjapur Bottala road.	4.00	0.95	0.95	0.00	0.00	0.00	1	1.00	0	0.00
176164018	UZR protappur - Nagorbari Road.	2.00	1.50	1.50	0.00	0.00	0.00	1	15.00	0	0.00
176164019	UZR Boshontopur - Nagorbari R&H road	2.50	1.30	1.26	0.00	0.05	0.00	1	2.00	0	0.00
176164020	UZR Haturia club - WDB canal via Haturia FWC	2.50	0.50	0.15	0.00	0.35	0.00	0	0.00	0	0.00
176164022	Chakla GPS - Naibhanga road	2.50	2.50	2.50	0.00	0.00	0.00	2	8.00	0	0.00
176164024	UZR Boshontopur - Chaibari R&H Rd.	2.00	1.00	1.00	0.00	0.00	0.00	1	10.00	0	0.00
176164025	Natibpur GPS - Dhalarchar river ghat road	2.00	2.52	2.52	0.00	0.00	0.00	1	1.00	0	0.00
176164026	Natibpur GPS-Boro Durgapur River Ghat.	2.05	2.12	2.12	0.00	0.00	0.00	0	0.00	0	0.00
176164027	Shibpur Eidghah math - shibpur new ghorostan	2.00	1.00	1.00	0.00	0.00	0.00	0	0.00	0	0.00

BASIC INFORMATION OF ROAD

DIVISION : RAJSHAHI

DISTRICT : PABNA

ROAD CODE	ROAD NAME	CREST WIDTH (m)	TOTAL LENGTH (Km)	SURFACE TYPE-WISE BREAK-UP (Km)				STRUCTURE		EXISTING GAP	
				EARTHEN	FLEXIBLE PAVEMENT (BC)	BRICK PAVEMENT (WBM/HBB/BFS)	RIGID PAVEMENT (CC/RCC)	NUMBER	SPAN (m)	NUMBER	SPAN (m)
1	2	3	4	5	6	7	8	9	10	11	12
176164028	Shibpur kader house - Kkabarh kandha zalal miah House.	1.00	0.70	0.70	0.00	0.00	0.00	0	0.00	0	0.00
176164030	UZR Bhoshontopur - Ishaqmollah House.	3.00	0.70	0.70	0.00	0.00	0.00	0	0.00	0	0.00
176164031	Moydhapra Akkas house - Khnebari Hamid's house road	3.00	2.40	2.15	0.00	0.25	0.00	7	8.10	0	0.00
176164033	House of Chain khan - Trimohini Bazar road	3.65	0.40	0.40	0.00	0.00	0.00	2	3.00	0	0.00
176164035	WDB chara bottala - Puran Mozibbad.	2.50	1.50	1.50	0.00	0.00	0.00	0	0.00	0	0.00
176164036	R&H shindura - Aminpur Bazer road	2.50	1.75	1.75	0.00	0.00	0.00	0	0.00	0	0.00
176164038	Ragunathpur - Modupur road.	3.00	1.25	1.25	0.00	0.00	0.00	1	1.00	0	0.00
176164039	Buramara GPS - Char Buramara RNGPS.	3.00	1.50	1.50	0.00	0.00	0.00	0	0.00	0	0.00
176164040	Ranigram GPS - montay Fakir House.	2.00	0.64	0.64	0.00	0.00	0.00	0	0.00	0	0.00
176164041	Kusiara Bazar - Kusiara GPS.	2.00	1.20	1.20	0.00	0.00	0.00	0	0.00	0	0.00
176164042	Kusiara bazar - Bakjan via Kuttissor road	2.90	1.00	1.00	0.00	0.00	0.00	1	26.00	0	0.00
176164043	Bag Mirzapur - Mirzapur raod.	2.00	1.00	1.00	0.00	0.00	0.00	1	2.00	0	0.00
176164044	Haturia bazar - Nalvanga Satalite School	2.00	3.05	2.91	0.00	0.14	0.00	4	13.70	0	0.00
176164046	WDB Kaytola swlice gate - Kaytola New bazar	3.40	0.50	0.40	0.00	0.10	0.00	0	0.00	0	0.00
176164047	WDB Joynagar - H/O Abdul Awal Mirza	2.00	0.88	0.88	0.00	0.00	0.00	0	0.00	0	0.00
176164048	WDB Bogchar - Kusiara Pacca road.	2.00	1.50	1.50	0.00	0.00	0.00	3	21.00	0	0.00
176164049	Bogchar WDB - Racksha bazar Via Boromara	1.80	1.65	1.65	0.00	0.00	0.00	4	5.50	0	0.00
176164050	Kaytola bazar - Kutissar bridge via Joynagar	2.44	1.50	1.50	0.00	0.00	0.00	0	0.00	0	0.00
176164051	Domdoma Jame mosque - Bakjan via Khakasara Graveyard road	2.00	2.80	2.80	0.00	0.00	0.00	0	0.00	0	0.00
176164052	Batiakhara GPS - H/O Kalu Master via H/O Hatem Ali	2.00	2.20	2.20	0.00	0.00	0.00	0	0.00	0	0.00
176164055	Aminpur Masumdia CARE road - Store of Aziz Sk via Jatsakni RNGPS	2.50	1.32	1.32	0.00	0.00	0.00	1	16.00	0	0.00
176164056	Kashinathpur Cold Storage - Tangbari GPS via Tangbari	3.50	1.60	1.37	0.00	0.23	0.00	2	3.40	0	0.00
176164057	Kashinathpur H/O Atai Mohazon - Tangbari H/O Moksed Police	3.50	1.05	0.85	0.00	0.20	0.00	1	2.70	0	0.00
176164058	Shindure - Kazirhat R&H road	3.50	1.48	1.48	0.00	0.00	0.00	1	2.50	0	0.00
176164059	R&H Chaibari - Old WDB Emb. Road	2.50	1.10	1.10	0.00	0.00	0.00	0	0.00	0	0.00
176164060	R&H Natiabari H/O Arzu Kh - Bosontapur H/O Foni member via WDB embankment	3.00	2.90	2.84	0.00	0.06	0.00	1	0.90	0	0.00
176164061	Trimohoni bazar - Ratongonj UZR	3.60	1.40	1.40	0.00	0.00	0.00	2	2.00	0	0.00
176164062	UZR/WDB Sonnashibhada - khanpur bazar	2.90	3.70	3.23	0.00	0.47	0.00	4	47.70	0	0.00
176164067	Prortabpur H/O Tula - Sree Nibashdia H/O Khalil	3.00	1.25	1.25	0.00	0.00	0.00	0	0.00	0	0.00
176164068	Razzakpur H/O Roise - Krishnapur H/O Jalal Miha	2.90	1.40	1.40	0.00	0.00	0.00	1	0.90	0	0.00
176164069	Bishonathpur H/O Abul Kha - Nayon Sukher Ghat	5.00	0.65	0.65	0.00	0.00	0.00	0	0.00	0	0.00
176164070	Bishonathpur R&H - Nayabari river Ghat	3.50	0.55	0.55	0.00	0.00	0.00	0	0.00	0	0.00
176164071	Sonnashibadha H/O Topu Member - Ghopselandha H/O Sona Chairman	3.50	2.00	2.00	0.00	0.00	0.00	2	20.90	0	0.00
176164072	Bhuiyapara Care road bridge - Kathaldangi H/O Gopal Kazi	2.90	1.00	1.00	0.00	0.00	0.00	1	0.90	0	0.00
176164073	Bhuiyapara H/O Kabir Uddin - Kadamtola road H/O Ibrahim	3.40	1.00	1.00	0.00	0.00	0.00	0	0.00	0	0.00
176164074	Paschim Ruppur H/O Alam - Dharmogonj river Ghat via H/O Bayezuddin	3.20	1.20	1.20	0.00	0.00	0.00	0	0.00	1	20.00
176164075	Aminpur R&H - Aminpur bazar Road	3.00	1.00	0.40	0.60	0.00	0.00	2	1.80	0	0.00
176164076	Puraton Maldhah hat - Jumana river Ghat via Natibpur GPS	1.40	2.48	2.48	0.00	0.00	0.00	0	0.00	0	0.00
176164077	Aminpur R&H - South para road	2.90	0.80	0.80	0.00	0.00	0.00	1	16.00	0	0.00
176164078	Puran Masumdia river Ghat - Pikandi RHD via Bulandar GPS	3.50	2.50	2.50	0.00	0.00	0.00	0	0.00	0	0.00
176164079	Khanebari UZR -Diarbamondi hat Via Bro nawgoan	2.50	3.95	3.95	0.00	0.00	0.00	2	11.00	0	0.00
176164080	Aminpur bazar - Masumdia bazar road	4.50	3.98	0.00	3.98	0.00	0.00	5	31.60	0	0.00
176164081	Diar Bamondi hat - Khanpur bazar road	3.60	1.32	1.24	0.00	0.08	0.00	3	12.05	0	0.00
176164082	Aminpur R&H - WDB Sannasibadha road	3.75	2.50	1.26	1.24	0.00	0.00	3	34.90	0	0.00
176164083	Baderhat Hat - Masumdia bazar via Khanebari	4.00	2.50	2.30	0.00	0.20	0.00	4	10.40	0	0.00
176164084	UZR Moddha para - Masumdia bazar road	4.20	1.70	0.00	1.70	0.00	0.00	2	3.40	0	0.00
176164085	Aminpur bazar - Nagarbari Ghat Via Ranigram road	3.10	4.60	1.97	1.60	1.03	0.00	3	122.50	0	0.00
176164086	Kasinathpur GC (Bus stand) - Kalikapur river ghat	3.00	2.75	1.78	0.97	0.00	0.00	1	1.00	0	0.00

BASIC INFORMATION OF ROAD

DIVISION : RAJSHAHI

DISTRICT : PABNA

ROAD CODE	ROAD NAME	CREST WIDTH (m)	TOTAL LENGTH (Km)	SURFACE TYPE-WISE BREAK-UP (Km)				STRUCTURE		EXISTING GAP	
				EARTHEN	FLEXIBLE PAVEMENT (BC)	BRICK PAVEMENT (WBM/HBB/BFS)	RIGID PAVEMENT (CC/RCC)	NUMBER	SPAN (m)	NUMBER	SPAN (m)
1	2	3	4	5	6	7	8	9	10	11	12
176164087	Shinghason WDB Emb. - Kasinathpur GC Via Digholkandi	3.20	4.94	3.00	1.44	0.50	0.00	2	9.90	1	100.00
176164088	Tangbari Graveyard (R&H) - Shinduri RHD.	3.50	2.55	2.49	0.00	0.06	0.00	3	13.60	0	0.00
176164089	WDB Nuton Vharenga - Racksha bazar	3.05	1.10	0.00	0.00	1.10	0.00	3	10.80	0	0.00
176164090	Haturia bazar - Jamuna river ghat via Mohongonj road	3.50	2.30	0.84	0.00	1.46	0.00	1	12.80	0	0.00
176164091	Char Nakdha - char shafullah .	3.00	3.00	3.00	0.00	0.00	0.00	0	0.00	0	0.00
176164092	FRB Amirabad - Dhalarchar UP road	2.50	3.50	3.50	0.00	0.00	0.00	0	0.00	1	0.00
176164093	UZR Tegore - Haturia bazar Via Zogonathpur	3.00	2.12	0.86	0.00	1.26	0.00	5	15.80	0	0.00
176164094	R&H Banogara - Chak varia river ghat	2.00	1.50	1.50	0.00	0.00	0.00	0	0.00	0	0.00
176164095	Notun Bharenga Bazar - Kusheara bazar road	2.80	2.55	0.35	2.20	0.00	0.00	5	22.50	0	0.00
176164096	Trimohoni hat - Kadamtala R&H Via Masumdia bazar	4.20	4.95	0.00	4.95	0.00	0.00	7	21.80	0	0.00
176164097	Masumdia Bazar - UZR Dail Nagar road	2.50	2.05	1.80	0.00	0.25	0.00	4	5.30	0	0.00
176164098	UZR Dail Nagar - Dhalarchar U.P. office .	3.00	4.78	4.78	0.00	0.00	0.00	2	4.50	0	0.00
176164099	UZR Amirabad - Trimohani Bazar via Bonachar	2.00	2.50	2.50	0.00	0.00	0.00	2	2.00	0	0.00
176164100	Puran Masumdia UZR(H/o Monowar Hossain) - Moddhapara GPS via Fokirkandi	3.30	1.85	1.16	0.69	0.00	0.00	4	12.25	0	0.00
176164101	Kazirhat RHD - Dear Bramondi hat	3.40	1.50	1.50	0.00	0.00	0.00	2	2.70	0	0.00
176164102	Dhalarchar U.P. office - Bordurgapur river ghat.	3.00	2.00	2.00	0.00	0.00	0.00	1	1.50	0	0.00
176164104	R&H Natiabari - Protappur ghat via Rugunathpur .	3.50	2.00	1.60	0.00	0.40	0.00	2	16.00	0	0.00
176164106	R&H Shibpur - Kalikapur River Ghat via Kabashkanda.	3.80	3.20	3.05	0.00	0.15	0.00	2	9.90	0	0.00
176164107	UZR Kazipara - Puran masumdia river ghat.	3.00	2.25	2.25	0.00	0.00	0.00	1	1.00	0	0.00
176164108	Puran maldha hat - Bordurgapur river ghat	2.00	3.00	3.00	0.00	0.00	0.00	0	0.00	0	0.00
176164109	Ratonganj house of Monju Member - WDB Canal via Raton gonj.	3.50	1.65	1.40	0.00	0.25	0.00	7	8.10	0	0.00
176164110	Ramnarayanpur RINGPS - Durgapur GPS road	2.50	2.92	2.92	0.00	0.00	0.00	0	0.00	0	0.00
176164111	Mirpur RINGPS - Ramkrishnopur RINGPS road	3.00	1.60	1.60	0.00	0.00	0.00	1	1.00	0	0.00
176164112	Dhalarchor H/O Tipu Chairman - Duragapur Khoshed House	1.50	1.99	1.99	0.00	0.00	0.00	0	0.00	0	0.00
VILLAGE ROAD-A TOTAL: 90 Nos. Road			174.34	144.78	20.98	8.58	0.00	138	646.80	3	120.00

ROAD TYPE : VILLAGE ROAD-B

176165001	Haturia H/O Badal Datto - Mirkibill road	2.00	1.07	1.07	0.00	0.00	0.00	1	2.30	0	0.00
176165003	Dighalkandi GPS - Shimulia Road.	2.00	1.50	1.50	0.00	0.00	0.00	1	1.00	0	0.00
176165004	Jatshakini RINGPS - Ruppur road	2.00	0.50	0.50	0.00	0.00	0.00	1	1.25	0	0.00
176165005	Durga pur H/O Lilu Sardar-Paddma river ghat.	0.60	1.50	1.50	0.00	0.00	0.00	0	0.00	0	0.00
176165007	R&H Aminpur - Dulal Mirza House.	3.50	0.40	0.14	0.26	0.00	0.00	1	1.00	0	0.00
176165008	Rotongonj WDB - Rotongonj H/O Zabber Sardar	3.20	0.90	0.90	0.00	0.00	0.00	1	1.00	0	0.00
176165009	Pachakola GCCR Mosque - Cannal Road	2.80	2.10	1.78	0.00	0.32	0.00	4	6.80	0	0.00
176165012	UZR Joganathpur Paschim Para - UZR Joganathpur H/O A. Rahman	2.50	0.54	0.54	0.00	0.00	0.00	1	2.00	0	0.00
176165013	Jognathpur H/O Hasem Kholifa - H/O Abu Musa road	4.50	0.58	0.00	0.00	0.58	0.00	2	3.00	0	0.00
176165014	Haturia H/O A. Hakim - Haturia UWFC road	2.50	0.24	0.24	0.00	0.00	0.00	1	8.60	0	0.00
176165015	WDB - Nakalia Anowara Kader Girls High School	2.00	0.15	0.15	0.00	0.00	0.00	0	0.00	0	0.00
176165016	WDB - Nakalia Monjur Kader College	2.20	0.15	0.15	0.00	0.00	0.00	0	0.00	0	0.00
176165017	WDB - Nuton Pachakola via Nakalia High School road	2.44	0.30	0.30	0.00	0.00	0.00	0	0.00	0	0.00
176165018	WDB - Maldhapara Old Emb. Via Maldhapara CC	3.00	0.48	0.48	0.00	0.00	0.00	0	0.00	0	0.00
176165019	Maldhapara H/O Natai Ghose - Old Emb.	3.00	0.31	0.31	0.00	0.00	0.00	2	3.00	0	0.00
176165020	Jognathpur H/O A. Rashid - H/O Islam Pk.	3.00	0.42	0.42	0.00	0.00	0.00	0	0.00	0	0.00
176165021	Jognathpur H/O A. Rahman Pk. - H/O Abu Lal.	3.00	0.38	0.38	0.00	0.00	0.00	0	0.00	0	0.00
176165022	UZR Haturia Mosque - Mirkir Beel road	2.00	0.52	0.52	0.00	0.00	0.00	0	0.00	0	0.00
176165023	UZR Haturia H/O A. Aouwal - Haturia Graveyard	2.00	0.20	0.20	0.00	0.00	0.00	0	0.00	0	0.00
176165024	Char Pachakola H/O Late Naowser Ali - Jame Mosque road	2.00	0.62	0.62	0.00	0.00	0.00	0	0.00	0	0.00
176165025	Char Pachakola WDB - South Pachakola GPS road	2.00	0.53	0.53	0.00	0.00	0.00	0	0.00	0	0.00
176165026	Char Pachakola H/O Hazi Mukbul Hossain - H/O Amzad Mollah Rd.	1.50	1.02	1.02	0.00	0.00	0.00	0	0.00	0	0.00
176165027	Char Pachakola WDB Graveyard - Char Pachakola river ghat	1.50	1.21	1.21	0.00	0.00	0.00	0	0.00	0	0.00
176165028	Pachakola WDB Emb. - Pachakola RINGPS	1.50	0.62	0.62	0.00	0.00	0.00	0	0.00	0	0.00

BASIC INFORMATION OF ROAD

DIVISION : RAJSHAHI

DISTRICT : PABNA

ROAD CODE	ROAD NAME	CREST WIDTH (m)	TOTAL LENGTH (Km)	SURFACE TYPE-WISE BREAK-UP (Km)				STRUCTURE		EXISTING GAP	
				EARTHEN	FLEXIBLE PAVEMENT (BC)	BRICK PAVEMENT (WBM/HBB/BFS)	RIGID PAVEMENT (CC/RCC)	NUMBER	SPAN (m)	NUMBER	SPAN (m)
1	2	3	4	5	6	7	8	9	10	11	12
176165029	Char Hataell H/O Chand Mollaha road - Char Nakdha road	2.50	2.12	2.12	0.00	0.00	0.00	0	0.00	0	0.00
176165030	Char Nakdha RNGPS - Char Nakdha Madrasha road	1.50	1.30	1.30	0.00	0.00	0.00	0	0.00	0	0.00
176165031	Boroshela RNGPS - Haturia road	2.50	1.25	1.25	0.00	0.00	0.00	1	18.00	0	0.00
176165032	Chakla H/O Osimuddin - Nolvanga H/O Yasin Ali	1.80	0.99	0.99	0.00	0.00	0.00	0	0.00	0	0.00
176165033	Panchuria Madrasha - H/O A. Rashid via H/O Lokman	2.44	1.52	1.52	0.00	0.00	0.00	0	0.00	0	0.00
176165034	Chakla WDB bridge - Khageshori river via Chairman House	3.50	1.10	1.10	0.00	0.00	0.00	1	12.70	0	0.00
176165035	Pachuria Mosque - H/O A. Gafur road	2.00	0.46	0.46	0.00	0.00	0.00	0	0.00	0	0.00
176165036	Maniknagar H/O Nurul Islam - Graveryard road	1.50	1.50	1.50	0.00	0.00	0.00	1	45.00	1	50.00
176165037	Koytola bridge - Koytola Furkania Madrasha road	3.00	0.40	0.40	0.00	0.00	0.00	0	0.00	0	0.00
176165038	Koytola H/O Moyen - Furkania Madrasha road	2.50	1.05	1.05	0.00	0.00	0.00	0	0.00	0	0.00
176165039	Joy Nagar Nukur shop - Graverayerd	2.20	0.60	0.60	0.00	0.00	0.00	0	0.00	1	30.00
176165040	Nutun Vharanga Slwice gate - Chitaghata road	2.40	0.60	0.60	0.00	0.00	0.00	0	0.00	0	0.00
176165041	BWDB - Raksha bazar road	2.44	1.06	1.06	0.00	0.00	0.00	1	2.00	0	0.00
176165042	Choto Naogoan H/O Toyaiobur Rahmani -- H/O Saiful Islam	3.60	0.26	0.26	0.00	0.00	0.00	1	1.80	0	0.00
176165043	Khas Aminpur R&H - Khanka road	4.00	0.40	0.40	0.00	0.00	0.00	0	0.00	0	0.00
176165044	R&H Nagarbari Ghat - H/O Lalu Khan	3.05	0.60	0.60	0.00	0.00	0.00	0	0.00	0	0.00
176165046	WDB Emb. Nagarbari bus stand - Ragonathpur R&H	2.44	0.90	0.90	0.00	0.00	0.00	0	0.00	0	0.00
176165047	Khanpur H/O Afa Madbor - H/O Iman Kazi	3.50	0.50	0.50	0.00	0.00	0.00	0	0.00	0	0.00
176165048	Paschim Ruppur H/O Laba Sarder - Atrai river	3.50	0.40	0.40	0.00	0.00	0.00	0	0.00	0	0.00
176165054	Shinghason H/O Mojid Biswas - Bajlu member house	3.00	0.30	0.30	0.00	0.00	0.00	0	0.00	0	0.00
176165056	Raksha bazer - Kagessori river via Morichapara road	2.50	2.30	2.30	0.00	0.00	0.00	0	0.00	0	0.00
176165057	WDB Batiakhora - Nuton Batiakhora river Ghat road	2.50	1.10	0.00	0.00	1.10	0.00	0	0.00	0	0.00
176165058	Rogunath pur H/O Thandu srdar-RHD Khandokar Bari	3.66	0.50	0.00	0.00	0.50	0.00	0	0.00	0	0.00
176165059	Late Shaken House - Dr. Mogbul hossain house	3.66	0.50	0.50	0.00	0.00	0.00	0	0.00	0	0.00
176165060	WDB- H/O Amzad Hazi.	3.05	1.50	1.50	0.00	0.00	0.00	0	0.00	0	0.00
176165061	Bakterpur Primary school; -Buramara primary school.	3.66	1.75	1.75	0.00	0.00	0.00	0	0.00	0	0.00
176165062	Bakterpur Primary school- Kalimondir	3.00	0.75	0.75	0.00	0.00	0.00	0	0.00	0	0.00
176165063	Bakterpur H/O Rahim-H/O Toffazile Hossain.	3.00	0.50	0.50	0.00	0.00	0.00	0	0.00	0	0.00
176165064	Gonopotodia Mosque-RHD .	3.66	2.00	2.00	0.00	0.00	0.00	0	0.00	0	0.00
176165065	Kallanpur H/O Latif- H/o Dr. Karim.	3.66	1.50	1.50	0.00	0.00	0.00	0	0.00	0	0.00
176165066	Kallanpur H/O Kuddus -H/O Kazi Altaf Hossain.	3.00	0.50	0.50	0.00	0.00	0.00	0	0.00	0	0.00
176165067	Roghunathpur H/O Manu-RHD Eidga Math.	3.00	0.75	0.75	0.00	0.00	0.00	0	0.00	0	0.00
176165068	Charkandi WDB Battalla -Digolkandi road.	3.66	1.00	1.00	0.00	0.00	0.00	0	0.00	0	0.00
176165069	Dhobakola School -H/O Kalamolla.	2.96	0.50	0.50	0.00	0.00	0.00	0	0.00	0	0.00
176165070	Charkandi Porchimpana Mosque -Tofiz House.	2.44	0.50	0.50	0.00	0.00	0.00	0	0.00	0	0.00
176165071	WDB Chairman House- Rostom Ali house .	3.00	0.50	0.50	0.00	0.00	0.00	0	0.00	0	0.00
176165072	Singhason WDB - H/O Aku khan.	2.66	1.00	1.00	0.00	0.00	0.00	0	0.00	0	0.00
176165073	Charkandi Bottalala- Bosontopur Road.	3.66	1.00	1.00	0.00	0.00	0.00	0	0.00	0	0.00
176165074	RHD Natiabari Bazar -H/O Hakim Kholifa .	2.44	0.50	0.50	0.00	0.00	0.00	0	0.00	0	0.00
176165075	Baghmizapur H/O Goni Shake-H/O Shukur Biswas.	3.00	0.50	0.50	0.00	0.00	0.00	0	0.00	0	0.00
176165076	Mirapur H/O Raton- Mirzapur School road.	3.00	0.50	0.50	0.00	0.00	0.00	0	0.00	0	0.00
176165077	Mirzapur H/O Montaz -H/O Kaltu.	2.44	0.50	0.50	0.00	0.00	0.00	0	0.00	0	0.00
176165078	Bosontopur H/O Moyes-H/o Khalek.	2.66	1.00	1.00	0.00	0.00	0.00	0	0.00	0	0.00
176165079	Bosontopur WDB -H/O Abdul Motin.	2.44	1.00	1.00	0.00	0.00	0.00	0	0.00	0	0.00
176165080	Noyabari H/O Khokon-H/O Mirzan.	3.00	0.50	0.50	0.00	0.00	0.00	0	0.00	0	0.00
176165081	Raznaraynpur WDB -H/O Nefaz Sardar.	2.66	2.00	2.00	0.00	0.00	0.00	0	0.00	0	0.00
176165082	WDB Razakepur- Kirisnopur H/O Abdul Kuddus.	2.44	1.00	1.00	0.00	0.00	0.00	0	0.00	0	0.00
176165083	Rajnaraynpur H/O Ishaque Molla-Charkandi H/O Toffazol.	3.00	2.00	2.00	0.00	0.00	0.00	0	0.00	0	0.00
176165084	Mirzapur Moslem Sec. - H/O Mirja Azizul Haque.	2.44	1.00	1.00	0.00	0.00	0.00	0	0.00	0	0.00
176165085	Razzakpur Abdul Awale Khan-H/O Zabbor Khan.	2.66	0.50	0.50	0.00	0.00	0.00	0	0.00	0	0.00
176165086	Chakbandi H/O Siddque Police-H/O Yeasin Molla.	2.44	1.00	1.00	0.00	0.00	0.00	0	0.00	0	0.00
176165087	Mirzapur Eidga math -H/O Hasim Khondokar.	2.66	1.00	1.00	0.00	0.00	0.00	0	0.00	0	0.00
176165088	Bosontopur Mongli's godown -Shuma.	3.00	1.00	1.00	0.00	0.00	0.00	0	0.00	0	0.00
176165089	Joganath pur Satalight school -Barik molla house road.	3.50	0.25	0.25	0.00	0.00	0.00	0	0.00	1	3.00

BASIC INFORMATION OF ROAD

DIVISION : RAJSHAHI

DISTRICT : PABNA

ROAD CODE	ROAD NAME	CREST WIDTH (m)	TOTAL LENGTH (Km)	SURFACE TYPE-WISE BREAKE-UP (Km)				STRUCTURE		EXISTING GAP	
				EARTHEN	FLEXIBLE PAVEMENT (BC)	BRICK PAVEMENT (WBM/HBB/BFS)	RIGID PAVEMENT (CC/RCC)	NUMBER	SPAN (m)	NUMBER	SPAN (m)
1	2	3	4	5	6	7	8	9	10	11	12
VILLAGE ROAD-B TOTAL: 78 Nos. Road			65.94	63.18	0.26	2.50	0.00	20	109.45	3	83.00
BERA UPAZILA TOTAL: 187 Nos. Road			333.90	262.25	48.43	23.22	0.00	211	1153.54	11	247.50