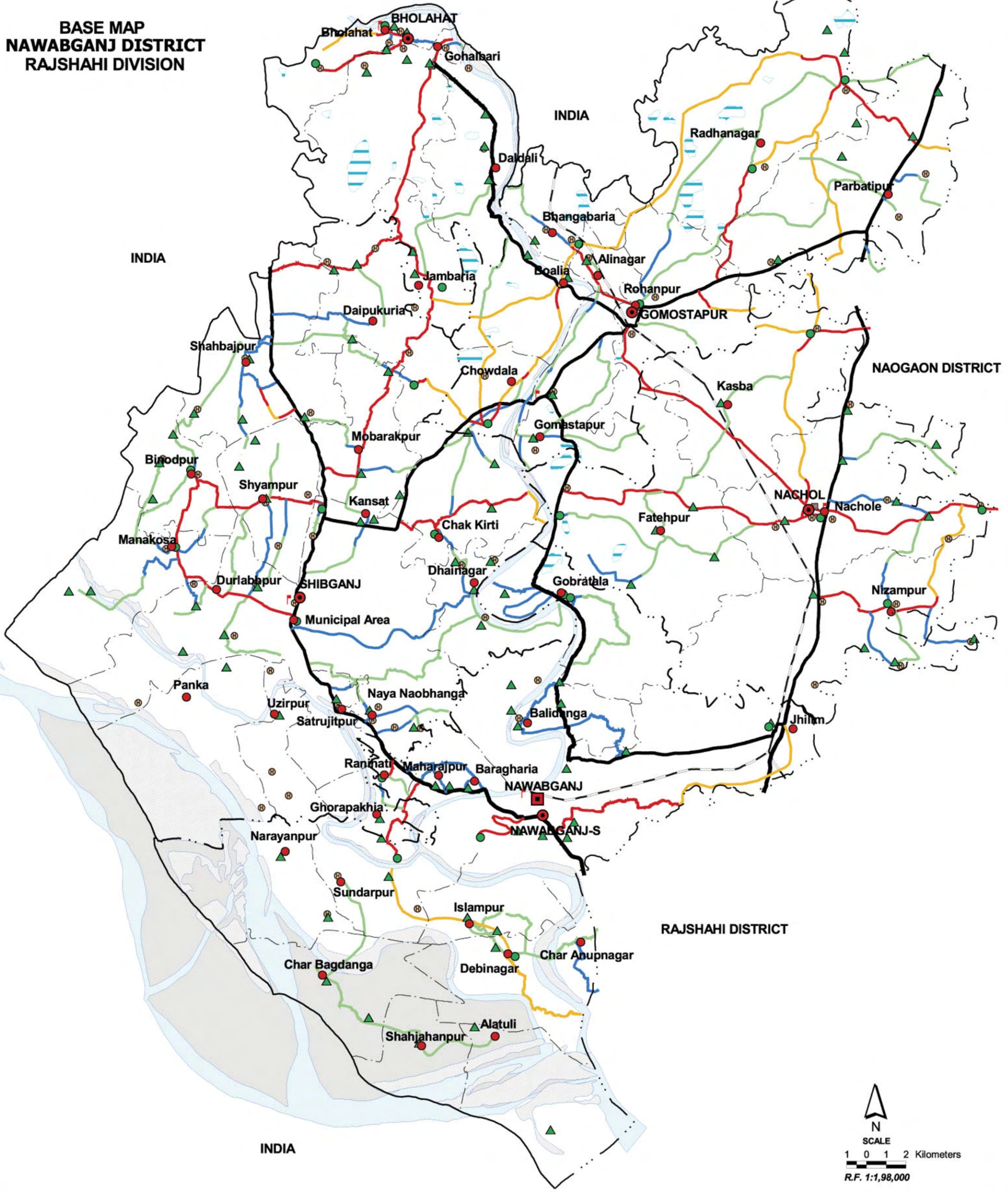


NAWABGANJ

**BASE MAP
NAWABGANJ DISTRICT
RAJSHAHI DIVISION**



LEGEND

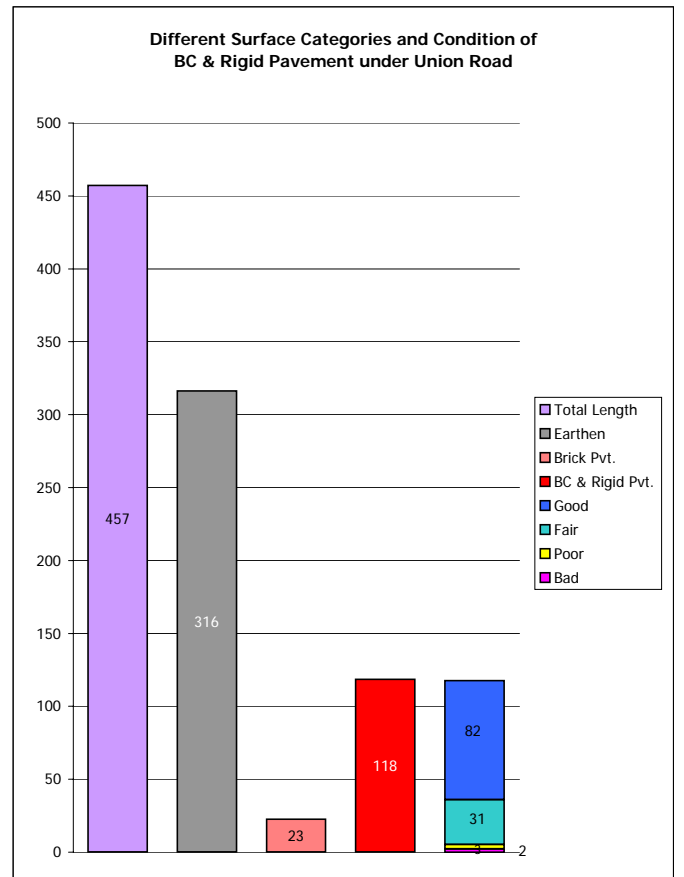
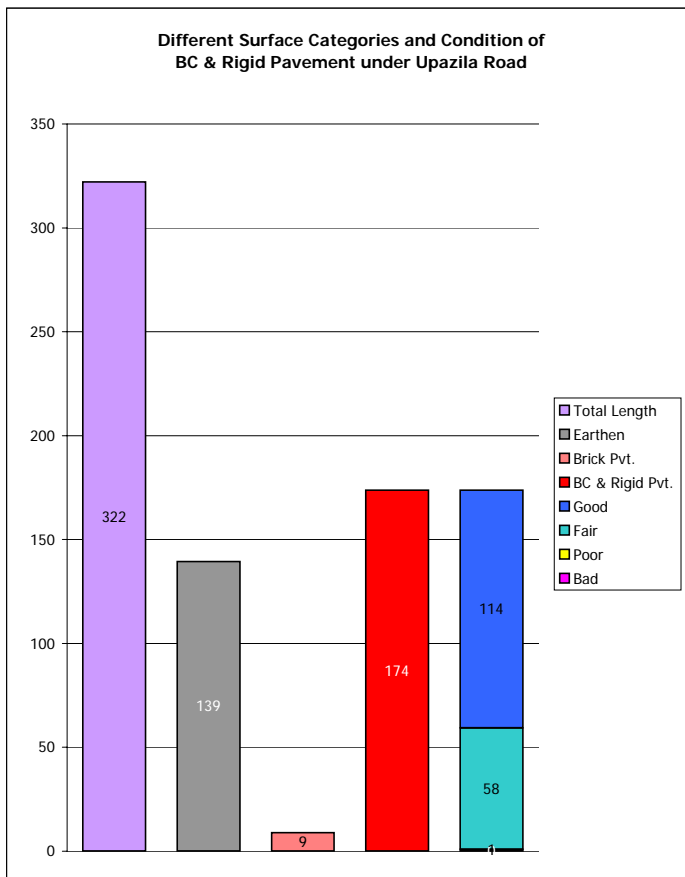
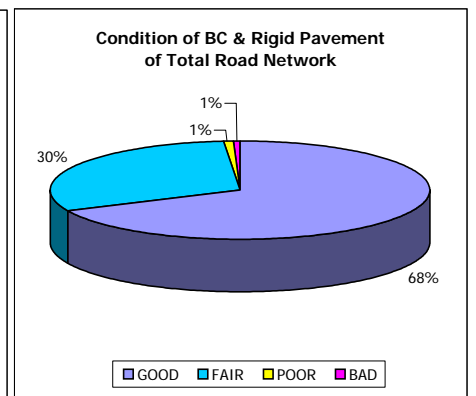
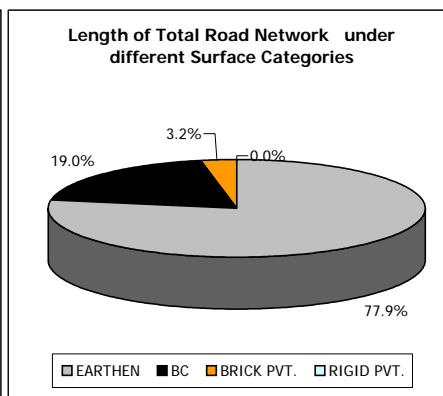
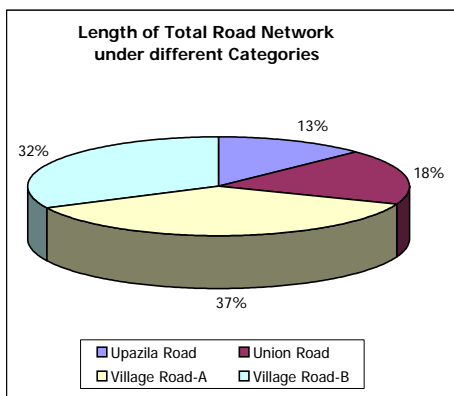
<p>Administrative Boundary</p> <ul style="list-style-type: none"> — International Boundary - - - District Boundary - · - · - Upazila Boundary - - - Union Boundary · · · · · Municipal Boundary <p>Administrative HQs</p> <ul style="list-style-type: none"> ■ District HQ ● Upazila HQ ● Union HQ 	<p>Physical Infrastructures</p> <ul style="list-style-type: none"> — National Highways — Regional Highways — Zila Road — Upazilla Road Pucca — Upazilla Road Katcha — Union Road Pucca — Union Road Katcha — Railway Network — Embankment 	<p>Natural Features</p> <ul style="list-style-type: none"> — Wide River — Water Bodies 	<p>Socio-economic Infrastructures</p> <ul style="list-style-type: none"> ● Growth Centre ▲ Small/Hat Bazar ■ Police Station ■ Upazila Health Complex ● College ● High School ● University
--	---	---	---

Compiled from : SPOT Image 1989-90, Aerial Photograph 1983-84,
Topographic Maps, Thana Maps, B.B.S and Field Checking.
Projection : Lambert's Conformal Conic
Data Source : GPS Field Survey 1999

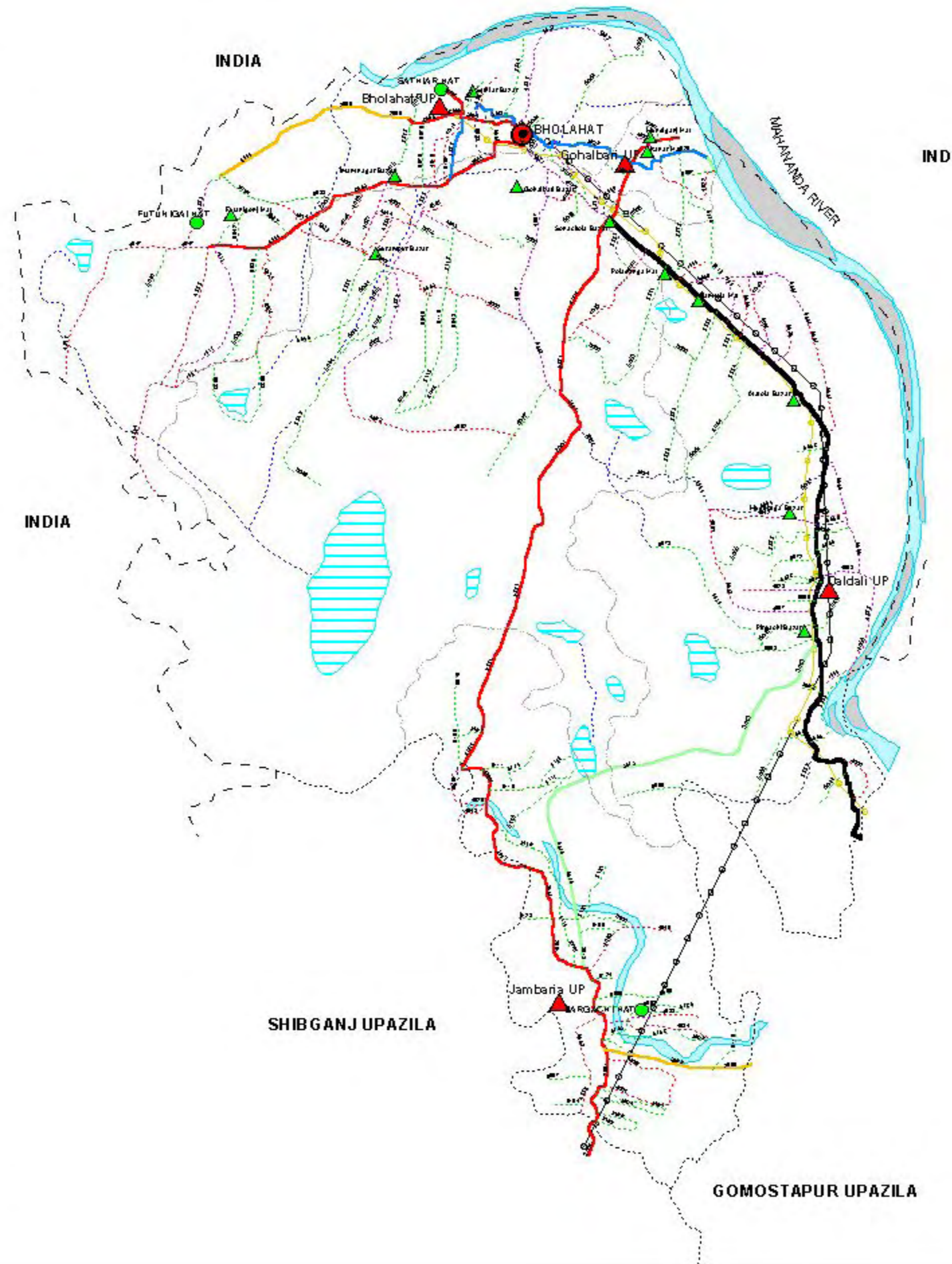
PREPARED BY : GIS UNIT
LOCAL GOVERNMENT ENGINEERING DEPARTMENT

**LOCAL GOVERNMENT ENGINEERING DEPARTMENT
DISTRICT SUMMARY OF ROAD
DISTRICT : CHAPAI NAWABGANJ**

ROAD TYPE	NUMBER OF ROAD	TOTAL LENGTH (Km)	SURFACE TYPE-WISE BREAK-UP (Km)				CONDITION OF BC & RIGID PVT. ROAD (As of December, 2003) (Km)				STRUCTURE		EXISTING GAP	
			EARTHEN	FLEXIBLE PAVEMENT (BC)	BRICK PAVEMENT (WBM/HBB/BFS)	RIGID PAVEMENT (CC/RCC)	GOOD	FAIR	POOR	BAD	NUMBER	SPAN (m)	NUMBER	SPAN (m)
Upazila Road	40	322	139	174	9	0	114	58	1	0	401	1082	73	518
Union Road	89	457	316	118	23	0	82	31	3	2	376	940	125	1338
Village Road-A	331	932	773	133	26	0	89	42	0	1	535	1137	183	840
Village Road-B	461	809	734	53	22	0	39	14	0	0	160	407	141	750
TOTAL	921	2520	1962	478	80	0	325	145	4	3	1472	3567	522	3446

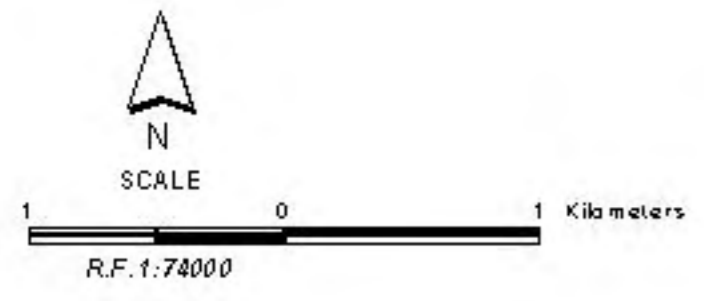


ROAD MAP BHOLAHAT UPAZILA CHAPAI NAWABGANJ DISTRICT



LEGEND

- Administrative Boundary**
- International Boundary
 - District Boundary
 - Upazila Boundary
 - Union Boundary
 - Municipal Boundary
- Administrative HQs**
- District HQ
 - Upazila HQ
 - Union HQ
- Physical Infrastructures**
- National Highways
 - Regional Highways
 - Zila Road
 - Upazila Road (Pucca)
 - Upazila Road (Katcha)
 - Union Road (Pucca)
 - Union Road (Katcha)
 - Village Road A (Pucca)
 - Village Road A (Katcha)
 - Village Road B (Pucca)
 - Village Road B (Katcha)
 - Paurashava Road
 - Railway Network
 - Embankment
 - Telecommunication line
 - Power Transmission Line
- Natural Features**
- Wide River
 - Water Bodies
 - Sandy Area
 - Khal
 - Forest
 - Hill
- Socio-Economic Infrastructures**
- Growth Centre
 - Small Hat/Bazar
 - Police Station
 - Upazila Health Complex
 - Family welfare Centre
 - Community Clinic
 - Post Office
 - College
 - High School
 - Primary School
 - Madrassa
 - Mosque
 - Ashrayan/Abasan
 - Temple



Compiled from: LGED, Upazila Office Map 1:50,000, Scale 1:50,000, GPS Survey 1996 and 1997, Checking, Information 2007.
Projection: UTM, Contour Interval: 5m
PREPARED BY: GIS UNIT
LOCAL GOVERNMENT ENGINEERING DEPARTMENT

BASIC INFORMATION OF ROAD

DIVISION : RAJSHAHI

DISTRICT : NAWABGANJ

ROAD CODE	ROAD NAME	CREST WIDTH (m)	TOTAL LENGTH (Km)	SURFACE TYPE-WISE BREAK-UP (Km)				STRUCTURE		EXISTING GAP	
				EARTHEN	FLEXIBLE PAVEMENT (BC)	BRICK PAVEMENT (WBM/HBB/BFS)	RIGID PAVEMENT (CC/RCC)	NUMBER	SPAN (m)	NUMBER	SPAN (m)
1	2	3	4	5	6	7	8	9	10	11	12

UPAZILA : BHOLAHAT

ROAD TYPE : UPAZILA ROAD

170182001	Bholahat to Borgachi GC Road (Bholahat portion)	7.33	18.40	0.00	18.40	0.00	0.00	15	58.10	0	0.00
170182003	Futanigonj Bazer - Thana H/Q.	7.32	5.45	0.00	5.45	0.00	0.00	18	22.30	0	0.00
170182004	Bholahat Upazila H/Q - Sathiar Bazzar hat	4.10	1.30	0.00	1.30	0.00	0.00	0	0.00	0	0.00
170182005	Borgachi GC - Boalia R&H road via Bill Khahopon (Bholahat portion)	4.00	2.27	2.13	0.00	0.14	0.00	5	7.80	0	0.00
170182006	Sathiar Bazar GC - Futaniganj Bazar GC.	4.00	5.62	3.90	1.29	0.43	0.00	16	18.95	0	0.00

UPAZILA ROAD TOTAL: 5 Nos. Road

33.04 6.03 26.44 0.57 0.00 54 107.15 0 0.00

ROAD TYPE : UNION ROAD

170183007	Bholahat UP - Emamnagar Rd.	7.00	2.20	0.00	2.20	0.00	0.00	0	0.00	0	0.00
170183013	Daldali UP - Bargachi GC via Krisnopur	5.20	9.10	7.04	1.20	0.86	0.00	10	10.15	0	0.00
170183025	Gohalbari U.P - Munshigonj hat	5.50	3.60	2.65	0.95	0.00	0.00	3	2.60	3	27.00
170183026	Gohalbari U.P - Bholahat Thana Parishad	2.90	2.00	0.00	2.00	0.00	0.00	8	25.50	0	0.00
170183027	Bholahat UP - Bholahat Thana Parishad	4.10	1.00	0.00	1.00	0.00	0.00	2	3.00	0	0.00

UNION ROAD TOTAL: 5 Nos. Road

17.90 9.69 7.35 0.86 0.00 23 41.25 3 27.00

ROAD TYPE : VILLAGE ROAD-A

170184014	Hosainvita - Bhlahat	4.00	1.20	1.20	0.00	0.00	0.00	1	1.00	0	0.00
170184015	Bathpukur - Emamnagar Bazar road	4.00	2.00	2.00	0.00	0.00	0.00	3	5.10	0	0.00
170184016	Pachtikory - Cericulture Rd.	4.00	1.50	1.50	0.00	0.00	0.00	0	0.00	0	0.00
170184017	Alalpur - Bholahat Special Camp Road	6.00	3.10	1.30	1.80	0.00	0.00	3	8.00	0	0.00
170184018	Jhubona - Kalitala	4.88	3.00	0.00	3.00	0.00	0.00	0	0.00	0	0.00
170184019	Mayamari - Adatala Rd.	4.50	3.00	3.00	0.00	0.00	0.00	0	0.00	0	0.00
170184020	Mayamari - Mayamari Madrasha	5.60	1.20	0.68	0.52	0.00	0.00	1	2.70	0	0.00
170184022	Kalitala - Bazratash	3.60	3.50	3.50	0.00	0.00	0.00	0	0.00	0	0.00
170184023	Musrivuza - Baroipara	4.00	2.00	0.40	1.00	0.60	0.00	0	0.00	0	0.00
170184024	Futaniganj bazar - Randar	4.80	3.50	3.50	0.00	0.00	0.00	0	0.00	0	0.00
170184025	Khaijalampur Banian tree - Kaliatala	4.88	1.50	1.50	0.00	0.00	0.00	0	0.00	0	0.00
170184026	Khaspara - Fatapur	4.00	1.73	1.73	0.00	0.00	0.00	0	0.00	0	0.00
170184027	Pachtikori - Bireswarpur Rd.	3.50	2.53	0.98	0.00	1.55	0.00	0	0.00	0	0.00
170184028	Hashpukur - Edgha	4.00	1.00	1.00	0.00	0.00	0.00	0	0.00	0	0.00
170184030	Ghaibari - Daldali	4.00	1.00	1.00	0.00	0.00	0.00	0	0.00	0	0.00
170184033	Borgachi - Halachi Pry.School.	4.00	2.30	1.30	0.00	1.00	0.00	0	0.00	0	0.00
170184034	Borgachihat - Bill Khapon	4.00	4.90	4.90	0.00	0.00	0.00	0	0.00	0	0.00
170184036	Char Dharampur - Thana Parishad Road	4.90	1.00	1.00	0.00	0.00	0.00	2	5.00	0	0.00
170184037	Char Dharampur - Gohalbari Road	5.20	1.30	0.00	0.00	1.30	0.00	3	6.50	0	0.00
170184039	Nizampara - Gopinathpur Road	4.10	1.50	1.50	0.00	0.00	0.00	3	13.10	0	0.00
170184040	Zinnanagar - Poladanga Hat Road	6.00	0.70	0.00	0.70	0.00	0.00	0	0.00	0	0.00
170184041	Horipur - Adatala Bazar Road	5.20	0.30	0.30	0.00	0.00	0.00	1	0.50	0	0.00
170184042	Bottola - Zamtola Road	5.20	1.00	0.43	0.00	0.57	0.00	1	0.50	0	0.00
170184043	Kumirjan - Goalbari Road	5.20	1.50	0.50	1.00	0.00	0.00	4	9.50	0	0.00
170184044	Bireswaspur - Bachamary Hat Road	4.10	0.50	0.00	0.00	0.50	0.00	1	0.60	0	0.00
170184045	Suranpur - Bachamary Hat Road	5.60	1.00	1.00	0.00	0.00	0.00	1	1.00	0	0.00
170184046	Haspukur - Bachamary Hat Road	6.00	1.20	1.20	0.00	0.00	0.00	2	2.40	0	0.00
170184047	Chamusha - Futanibazar Road	5.60	2.80	2.40	0.00	0.40	0.00	4	7.70	0	0.00
170184048	Kornokhali - Monnobazar Road	5.20	2.00	2.00	0.00	0.00	0.00	2	1.10	0	0.00
170184049	Krisnopur - Zambaria U.P Road	5.60	1.00	1.00	0.00	0.00	0.00	1	3.00	0	0.00
170184050	Boro Zambaria - Borgachi Hat Road	5.70	2.00	2.00	0.00	0.00	0.00	2	6.20	0	0.00
170184051	Boro Zambaria - Choto Zambaria Road	5.60	1.20	1.20	0.00	0.00	0.00	2	8.00	0	0.00
170184052	Boroigachi - Borgachi Hat Road	5.60	0.50	0.50	0.00	0.00	0.00	0	0.00	0	0.00
170184053	Namo Hosenvita - Futani Bazar Road	5.40	2.00	1.00	1.00	0.00	0.00	1	0.38	0	0.00

BASIC INFORMATION OF ROAD

DIVISION : RAJSHAHI

DISTRICT : NAWABGANJ

ROAD CODE	ROAD NAME	CREST WIDTH (m)	TOTAL LENGTH (Km)	SURFACE TYPE-WISE BREAK-UP (Km)				STRUCTURE		EXISTING GAP	
				EARTHEN	FLEXIBLE PAVEMENT (BC)	BRICK PAVEMENT (WBM/HBB/BFS)	RIGID PAVEMENT (CC/RCC)	NUMBER	SPAN (m)	NUMBER	SPAN (m)
1	2	3	4	5	6	7	8	9	10	11	12
170184054	Bholahat - Housepur Rd	5.60	1.20	1.20	0.00	0.00	0.00	6	8.50	0	0.00
170184055	Suranpur - Emamnagar FRB	2.90	1.40	0.00	1.40	0.00	0.00	3	3.20	0	0.00
170184056	Bachamari - Pachtikry FRB	2.90	0.80	0.00	0.00	0.80	0.00	3	1.19	0	0.00
170184057	Gohalbari - Sesartek Rd.	7.00	3.64	0.00	3.64	0.00	0.00	7	13.20	0	0.00
170184058	Adatala - Naoe Mushrivuza Rd.	2.90	2.45	0.00	2.45	0.00	0.00	5	21.60	0	0.00
170184059	New Hajipara FRA - Polladanga Bazar	2.90	0.75	0.00	0.75	0.00	0.00	0	0.00	0	0.00
170184060	Mayamari Madrasha FRA - Polladanga Bazar	5.20	1.30	0.00	1.30	0.00	0.00	3	3.10	0	0.00
170184061	Adatala FRA - Polladanga bazar Rd.	2.90	3.50	1.90	0.00	1.60	0.00	3	9.60	0	0.00
170184062	Bottala Kharakpur More - Suranpur Bazar	5.70	8.10	4.00	4.10	0.00	0.00	10	14.30	11	14.20
170184063	Sikari More FRA - Suranpur bazar	6.00	2.00	2.00	0.00	0.00	0.00	4	9.00	5	7.50
170184064	Tingachhi More FRB - Polladanga bazar	5.50	2.40	2.40	0.00	0.00	0.00	2	1.60	2	5.00
170184065	New Hajipara More FRB - Munshiganj bazar	5.00	1.00	1.00	0.00	0.00	0.00	0	0.00	1	1.50
170184066	Gohalbari hat - Carbala Graveyard FRB Road	6.50	0.35	0.35	0.00	0.00	0.00	2	1.00	2	1.90
170184067	Daldali U.P - Baroipara	2.90	2.50	0.90	1.00	0.60	0.00	3	2.10	0	0.00
170184068	Housepur - Futanibazar road	4.70	3.00	3.00	0.00	0.00	0.00	3	1.68	2	8.50
170184069	Khalishakuri - Islamia Mosque road	2.90	0.41	0.00	0.41	0.00	0.00	0	0.00	0	0.00
170184070	Khale Alampur Brick Field - Chaiton Tola	5.20	0.90	0.63	0.00	0.27	0.00	2	4.50	0	0.00
170184071	Upazila H/Q - Sannasitola road	3.66	1.60	0.00	1.60	0.00	0.00	1	4.60	0	0.00
VILLAGE ROAD-A TOTAL: 52 Nos. Road			97.76	62.90	25.67	9.19	0.00	95	181.45	23	38.60

ROAD TYPE : VILLAGE ROAD-B

170185028	Sanishtola - H/o F.R. - Gohalbari hat.	4.00	0.70	0.00	0.70	0.00	0.00	0	0.00	0	0.00
170185029	B.M.D.A. FRB - Tatipare	4.00	0.70	0.00	0.00	0.70	0.00	0	0.00	0	0.00
170185030	B.M.D.A. FRB - Chardampur	4.00	1.00	1.00	0.00	0.00	0.00	0	0.00	0	0.00
170185031	H/Q East Rd.	4.00	0.30	0.30	0.00	0.00	0.00	0	0.00	0	0.00
170185032	H/Q West Rd.hamusha	4.00	0.40	0.00	0.40	0.00	0.00	0	0.00	0	0.00
170185033	Brack Rd.	4.00	0.40	0.00	0.40	0.00	0.00	0	0.00	0	0.00
170185034	Hatkola T&T Rd.	4.00	0.50	0.00	0.50	0.00	0.00	0	0.00	0	0.00
170185035	Chinema Hall Rd.	4.00	1.00	0.30	0.70	0.00	0.00	0	0.00	0	0.00
170185037	Houspur - Hosainvita Rd.	4.00	1.00	1.00	0.00	0.00	0.00	0	0.00	0	0.00
170185038	Shikari - Babubagan Rd.	4.50	0.80	0.80	0.00	0.00	0.00	0	0.00	0	0.00
170185039	Shikari - Jamir Kartok Rd.	4.00	5.00	5.00	0.00	0.00	0.00	0	0.00	0	0.00
170185040	Shikari B.O.P. - Chamusa Rd.	4.00	1.00	1.00	0.00	0.00	0.00	0	0.00	0	0.00
170185041	Suranpur - Buridoba Rd.	4.50	3.50	3.50	0.00	0.00	0.00	0	0.00	0	0.00
170185042	Futanibazar - Hosain vita Rd.	4.00	0.80	0.80	0.00	0.00	0.00	0	0.00	0	0.00
170185043	Bahadurganj - Char Dampur Rd.	4.00	0.70	0.70	0.00	0.00	0.00	0	0.00	0	0.00
170185044	Talipara - Chordampur Rd.	4.00	0.70	0.70	0.00	0.00	0.00	0	0.00	0	0.00
170185045	Toliky - Chatra Rd.	5.00	1.00	1.00	0.00	0.00	0.00	0	0.00	0	0.00
170185046	Bathpukur - Bara paikor Rd.	4.00	2.50	2.50	0.00	0.00	0.00	0	0.00	0	0.00
170185048	Bathpukur - Haria baria Rd.	4.00	3.00	3.00	0.00	0.00	0.00	0	0.00	0	0.00
170185049	Barapukur - Suranpur Rd.	4.00	1.00	1.00	0.00	0.00	0.00	0	0.00	0	0.00
170185050	Kukuirganj - Goalbari Rd.	4.00	1.20	1.20	0.00	0.00	0.00	0	0.00	0	0.00
170185051	Chaitontola - Kalealampur Rd.	3.60	0.70	0.20	0.00	0.50	0.00	0	0.00	0	0.00
170185053	Khala Alampur - Dharban Rd.	4.00	3.00	3.00	0.00	0.00	0.00	0	0.00	0	0.00
170185054	Nimgachi - Bhabanipur Rd.	4.00	1.00	1.00	0.00	0.00	0.00	0	0.00	0	0.00
170185055	Panchananda pur - Adatola Rd.	5.00	1.20	1.20	0.00	0.00	0.00	0	0.00	0	0.00
170185056	Chardampur Munshipara - River	5.00	0.50	0.50	0.00	0.00	0.00	0	0.00	0	0.00
170185057	Hatkola - Munshiganj Rd.	4.00	0.70	0.70	0.00	0.00	0.00	0	0.00	0	0.00
170185058	Radhanagar - Tin gachi Rd.	4.00	0.50	0.50	0.00	0.00	0.00	0	0.00	0	0.00
170185059	Nonokpur - Kharakpur Rd.	3.80	1.20	0.00	1.20	0.00	0.00	0	0.00	0	0.00
170185060	Horipur - Namu Horipur Rd.	3.60	1.00	1.00	0.00	0.00	0.00	0	0.00	0	0.00
170185061	Namomusrivuza - Bindupara Rd.	3.60	0.50	0.50	0.00	0.00	0.00	0	0.00	0	0.00
170185062	Musrivuja - Field Rd.r	3.60	0.50	0.50	0.00	0.00	0.00	0	0.00	0	0.00
170185063	Musrivuja - Sharia Rd.	4.00	1.00	1.00	0.00	0.00	0.00	0	0.00	0	0.00
170185064	Modupur - Moduputr darband Rd.	4.00	4.00	4.00	0.00	0.00	0.00	0	0.00	0	0.00
170185065	Daldali U.P. Rd.	4.00	0.30	0.30	0.00	0.00	0.00	0	0.00	0	0.00

BASIC INFORMATION OF ROAD

DIVISION : RAJSHAHI

DISTRICT : NAWABGANJ

ROAD CODE	ROAD NAME	CREST WIDTH (m)	TOTAL LENGTH (Km)	SURFACE TYPE-WISE BREAK-UP (Km)				STRUCTURE		EXISTING GAP	
				EARTHEN	FLEXIBLE PAVEMENT (BC)	BRICK PAVEMENT (WBM/HBB/BFS)	RIGID PAVEMENT (CC/RCC)	NUMBER	SPAN (m)	NUMBER	SPAN (m)
1	2	3	4	5	6	7	8	9	10	11	12
170185066	Sanarpara - Chotubona Rd.	3.00	0.15	0.15	0.00	0.00	0.00	0	0.00	0	0.00
170185067	Lal's Dip - Maimary bell Rd.	4.00	1.50	1.50	0.00	0.00	0.00	0	0.00	0	0.00
170185068	Dattokra - Paikora Rd.	4.00	3.00	3.00	0.00	0.00	0.00	0	0.00	0	0.00
170185069	Gaibari - Barobighi Rd.	4.00	2.50	1.00	1.50	0.00	0.00	0	0.00	0	0.00
170185070	Hazipara - School para Rd.	4.00	1.00	1.00	0.00	0.00	0.00	0	0.00	0	0.00
170185071	Moymari Madrasha - Kolonpiti Rd.	5.00	3.00	3.00	0.00	0.00	0.00	0	0.00	0	0.00
170185072	Bothla - Jamtola Rd.r	4.00	1.50	1.50	0.00	0.00	0.00	0	0.00	0	0.00
170185073	Gaibari - Rogunathpur Rd.	4.00	0.20	0.20	0.00	0.00	0.00	0	0.00	0	0.00
170185074	Gohalbari - Kumirjan Rd.	3.70	0.15	0.15	0.00	0.00	0.00	0	0.00	0	0.00
170185075	Haspukur Eidgha - Shisha Rd.	43.66	1.50	1.50	0.00	0.00	0.00	0	0.00	0	0.00
170185076	Saranpur graveyed - Indara Rd.	5.00	5.00	5.00	0.00	0.00	0.00	0	0.00	0	0.00
170185077	Shisha Rd.Roghunathpur	4.00	1.50	1.50	0.00	0.00	0.00	0	0.00	0	0.00
170185078	Pirgachi - Amgachi Rd.	4.00	4.50	4.50	0.00	0.00	0.00	0	0.00	0	0.00
170185079	Emamnagar - Gopinathpur Sawmill Rd.	3.60	0.50	0.50	0.00	0.00	0.00	0	0.00	0	0.00
170185080	Kashirpara - Mayamari Madrasha Rd.	4.00	1.20	1.20	0.00	0.00	0.00	0	0.00	0	0.00
170185081	Jinnah nagar Rd.	4.00	0.10	0.10	0.00	0.00	0.00	0	0.00	0	0.00
170185082	Maymari - Kasia bona Rd.	5.00	0.15	0.15	0.00	0.00	0.00	0	0.00	0	0.00
170185083	Haspukur - Bill Babna (i) Rd.	4.00	4.00	4.00	0.00	0.00	0.00	0	0.00	0	0.00
170185084	Suranpur - Bahimary hat Rd.	4.50	0.80	0.80	0.00	0.00	0.00	0	0.00	0	0.00
170185085	Pokori - Alisaspur Rd.	4.00	1.00	1.00	0.00	0.00	0.00	0	0.00	0	0.00
170185086	Pirgachi - Mahanandah Rd.	4.00	0.80	0.80	0.00	0.00	0.00	0	0.00	0	0.00
170185087	Haspukur - Bill Babna (ii) Rd.	4.00	4.00	4.00	0.00	0.00	0.00	0	0.00	0	0.00
170185088	Kasipoikar - Choto ghat Rd.	4.00	1.50	1.50	0.00	0.00	0.00	0	0.00	0	0.00
170185089	Upor Kanarhat Rd.beel	4.00	0.20	0.00	0.00	0.20	0.00	0	0.00	0	0.00
170185090	Jhowbona bot gach - Tatipara Rd.	4.00	0.50	0.50	0.00	0.00	0.00	0	0.00	0	0.00
170185091	Tatipara school Rd.	3.60	0.70	0.70	0.00	0.00	0.00	0	0.00	0	0.00
170185093	Kalinghat - Shalagare Rd.	4.00	1.00	0.50	0.00	0.50	0.00	0	0.00	0	0.00
170185094	Zambaria bazar - Zambaria village Rd.	4.00	0.50	0.50	0.00	0.00	0.00	0	0.00	0	0.00
170185095	Kulbari Rd.- Militari Badh	3.60	0.60	0.60	0.00	0.00	0.00	0	0.00	0	0.00
170185096	Durgapur FRB Rd.	3.60	0.50	0.50	0.00	0.00	0.00	0	0.00	0	0.00
170185097	Borgachi Madrasha - Beel Khari Rd.	4.00	1.00	1.00	0.00	0.00	0.00	0	0.00	0	0.00
170185098	Hariabari - Military bandh Rd.	4.00	2.00	2.00	0.00	0.00	0.00	0	0.00	0	0.00
170185099	Mairpur - Gangni bill Rd.	5.00	3.00	3.00	0.00	0.00	0.00	0	0.00	0	0.00
170185100	Choto Zambaria - Halachy Rd.	5.00	1.00	1.00	0.00	0.00	0.00	0	0.00	0	0.00
170185101	Choto Zambaria - Eidgha Rd.	5.00	0.30	0.30	0.00	0.00	0.00	0	0.00	0	0.00
170185102	Boro Zambaria - Beel Kolon Rd.	4.00	2.00	2.00	0.00	0.00	0.00	0	0.00	0	0.00
170185103	Bargalhi - Bill Kiri Rd.	4.00	1.00	1.00	0.00	0.00	0.00	0	0.00	0	0.00
170185104	Borogachi - Bill khire Rd.	4.00	1.00	1.00	0.00	0.00	0.00	0	0.00	0	0.00
170185105	Matia band - Sazir Zola Rd.	4.00	2.00	2.00	0.00	0.00	0.00	0	0.00	0	0.00
170185106	Fatipur Dargah Bill Rd.	4.00	1.00	1.00	0.00	0.00	0.00	0	0.00	0	0.00
170185107	Khashpara - Karn khali Rd.	4.00	0.50	0.50	0.00	0.00	0.00	0	0.00	0	0.00
170185108	Parnadha - Shaiha Rd.ra	5.00	2.00	2.00	0.00	0.00	0.00	0	0.00	0	0.00
170185109	Fathitala - Nalkupra Rd.i	5.00	2.00	2.00	0.00	0.00	0.00	0	0.00	0	0.00
170185110	Halachy - Manda bazar Rd.	4.00	4.00	4.00	0.00	0.00	0.00	0	0.00	0	0.00
170185111	Mirpur Rd.	4.00	0.50	0.50	0.00	0.00	0.00	0	0.00	0	0.00
170185112	Krichnopur Helachy - Goldah Bill Rd.	4.00	15.00	15.00	0.00	0.00	0.00	0	0.00	0	0.00
170185113	Polladanga - Nazirpur Rd.	4.00	0.50	0.50	0.00	0.00	0.00	0	0.00	0	0.00
170185114	Chokapara - Amgachi bill Rd.	4.00	3.00	3.00	0.00	0.00	0.00	0	0.00	0	0.00
170185115	Kunirgan - Bireswarpur Rd.	4.00	7.00	7.00	0.00	0.00	0.00	0	0.00	0	0.00
170185116	Kalinagar - Chatra bill-1 Rd.	4.00	1.50	1.50	0.00	0.00	0.00	0	0.00	0	0.00
170185117	Kalinagar - Chatra bill-2 Rd.	3.70	1.50	1.50	0.00	0.00	0.00	0	0.00	0	0.00
170185118	Krisnopur School - Gongni bill Rd.	4.00	2.50	2.50	0.00	0.00	0.00	0	0.00	0	0.00
170185119	Borojambaria - bill kolon Rd.	4.00	3.00	3.00	0.00	0.00	0.00	0	0.00	0	0.00
170185120	Zambaria - BillKhiri Rd.	4.00	3.00	3.00	0.00	0.00	0.00	0	0.00	0	0.00
170185121	Andipur - Adompur Rd.	4.00	2.00	2.00	0.00	0.00	0.00	0	0.00	0	0.00
170185122	Adompur - Bill Khiri Rd.	4.00	1.50	1.50	0.00	0.00	0.00	0	0.00	0	0.00
170185123	Mirpur - Dharampur Rd.	3.70	1.00	1.00	0.00	0.00	0.00	0	0.00	0	0.00

BASIC INFORMATION OF ROAD

DIVISION : RAJSHAHI

DISTRICT : NAWABGANJ

ROAD CODE	ROAD NAME	CREST WIDTH (m)	TOTAL LENGTH (Km)	SURFACE TYPE-WISE BREAKE-UP (Km)				STRUCTURE		EXISTING GAP	
				EARTHEN	FLEXIBLE PAVEMENT (BC)	BRICK PAVEMENT (WBM/HBB/BFS)	RIGID PAVEMENT (CC/RCC)	NUMBER	SPAN (m)	NUMBER	SPAN (m)
1	2	3	4	5	6	7	8	9	10	11	12
170185124	Matia bandh - Choto Zambaria Rd.	4.00	2.00	2.00	0.00	0.00	0.00	0	0.00	0	0.00
VILLAGE ROAD-B TOTAL: 93 Nos. Road			153.65	146.35	5.40	1.90	0.00	0	0.00	0	0.00
BHOLAHAT UPAZILA TOTAL: 155 Nos. Road			302.34	224.97	64.86	12.52	0.00	172	329.85	26	65.60

**ROAD MAP
GOMASTAPUR UPAZILA
NAWABGANJ DISTRICT**

**DISTRICT NAOGAON
UPAZILA PORSHA**

INDIA

INDIA

UPAZILA BHOLAHAAT

UPAZILA NACHOL

UPAZILA SIBGANJ

**DISTRICT NAOGAON
UPAZILA NIAMATPUR**

LEGEND

Administrative Boundary

- International Boundary
- District Boundary
- Upazila Boundary
- Union Boundary
- Municipal Boundary

Administrative HQs

- District HQ
- Upazila HQ
- ▲ Union HQ

Physical Infrastructures

- National Highways
- Regional Highways
- Zila Road
- Upazila Road (Pucca)
- Upazila Road (Katcha)
- Union Road (Pucca)
- Union Road (Katcha)
- Village Road A (Pucca)
- Village Road A (Katcha)
- Village Road B (Pucca)
- Village Road B (Katcha)
- Paurashava Road
- Railway Network
- Embankment
- Telecommunication line
- Power Transmission Line

Natural Features

- Wide River
- Water Bodies
- Sandy Area
- Khal
- Forest
- Hill

Socio-Economic Infrastructures

- Growth Centre
- ▲ Small Hat/Bazar
- Police Station
- Upazila Health Complex
- Family welfare Centre
- Community Clinic
- Post Office
- College
- High School
- Primary School
- Madrasa
- Mosque
- ▲ Ashrayan/Abasan
- Temple

Compiled from: LSRI, Upazila Boundary 199-05, Line/RTM 1999,
GPS Survey 1996 and TM Checking Int. November 2007.

Projection: UTM North Zone 48C

PREPARED BY: GIS UNIT

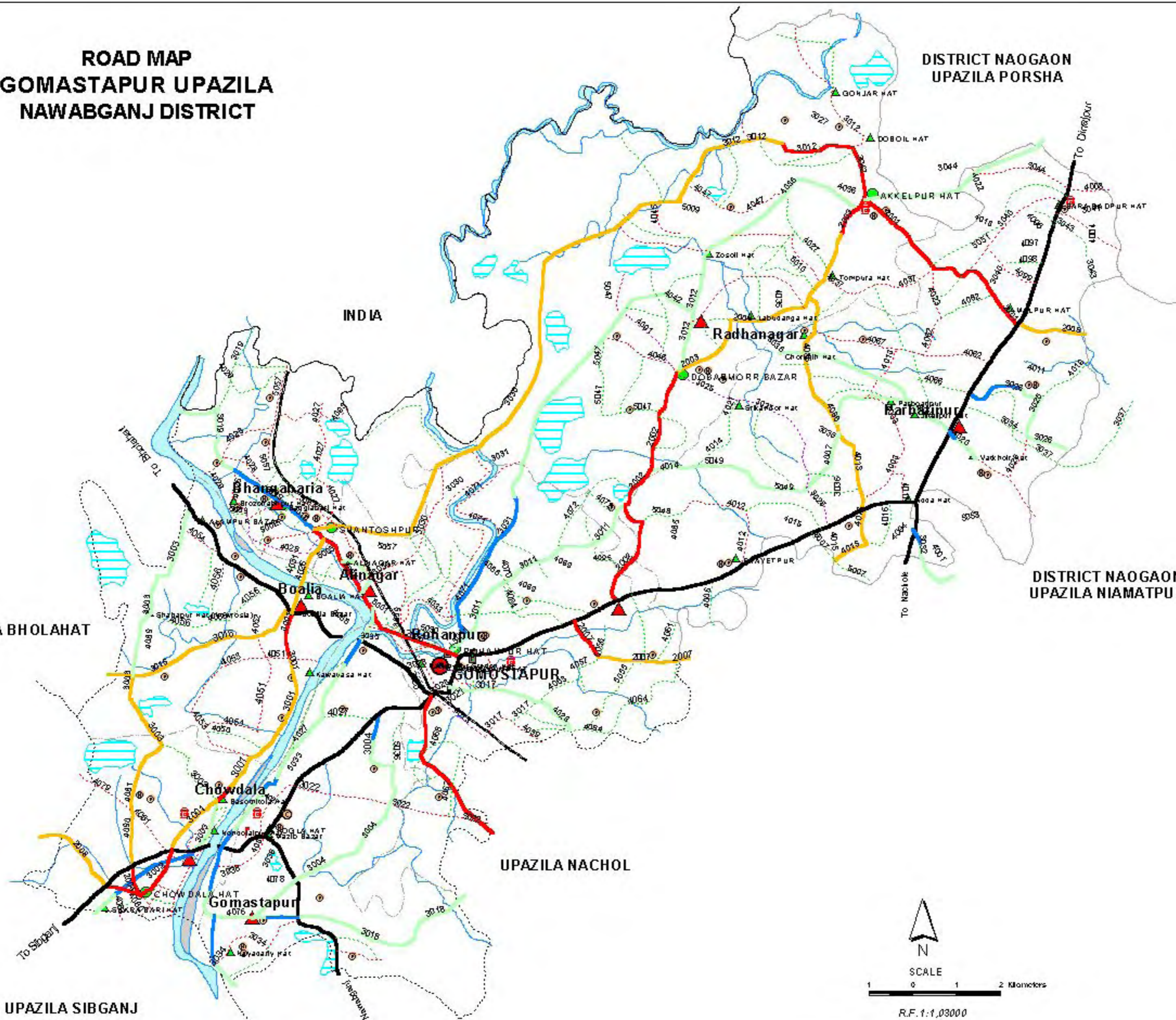
LOCAL GOVERNMENT ENGINEERING DEPARTMENT



SCALE

1 0 1 2 Kilometers

R.F. 1:1,03,000



BASIC INFORMATION OF ROAD

DIVISION : RAJSHAHI

DISTRICT : NAWABGANJ

ROAD CODE	ROAD NAME	CREST WIDTH (m)	TOTAL LENGTH (Km)	SURFACE TYPE-WISE BREAK-UP (Km)				STRUCTURE		EXISTING GAP	
				EARTHEN	FLEXIBLE PAVEMENT (BC)	BRICK PAVEMENT (WBM/HBB/ BFS)	RIGID PAVEMENT (CC/RCC)	NUMBER	SPAN (m)	NUMBER	SPAN (m)
1	2	3	4	5	6	7	8	9	10	11	12

UPAZILA : GOMOSTAPUR

ROAD TYPE : UPAZILA ROAD

170372001	Akkelpur G.C.to Shibpur G.C. Via Digha .	7.30	8.90	2.70	6.20	0.00	0.00	23	33.69	2	1.20
170372002	Rohanpur G.C. to Dober more G.C (Starting from Bongpur UP Office)	7.30	7.23	0.00	7.23	0.00	0.00	11	32.36	0	0.00
170372003	Dobar Mohr GC- Akkelpur GC	7.20	8.30	7.30	1.00	0.00	0.00	20	42.10	5	3.30
170372004	Chowdala G.C. to Borgachi G.C. Via Sahapur	6.40	8.00	7.10	0.90	0.00	0.00	7	21.30	4	16.60
170372005	Rohanpur (Khor more) G.C.to Sontospur G.C.	7.00	6.00	0.00	6.00	0.00	0.00	9	156.35	0	0.00
170372007	Rohanpur G.C. to Sonichandia G.C Via Mochkoil	6.50	3.50	2.50	1.00	0.00	0.00	3	13.23	4	2.40
170372008	Chowdala G.C. to Argara G.C. Via Fatipur	7.00	4.81	2.11	0.50	2.20	0.00	6	10.05	1	0.60
170372009	Gomastapur Hq to Borgachi G.C.Via Nawrosia (Start from Boalia High School)	6.45	6.03	6.03	0.00	0.00	0.00	5	7.00	4	6.00
170372010	Sontospur G.C. to Akkelpur G.C. via Ramdash Josoil, Rokonpur	6.50	23.00	21.00	2.00	0.00	0.00	17	20.65	10	236.80
170372011	Chowdala G.C. to Sontospur G.C.	6.00	10.50	8.10	2.40	0.00	0.00	12	17.72	2	1.20
170372012	Gomastapur Hq to Nachole G.C. road	7.00	4.00	0.00	4.00	0.00	0.00	0	0.00	0	0.00
170372013	Sonaichandi GC to Akkelpur GC via Raihograme, Dampura, Chakrkhai, Bosnoil road	6.50	12.50	12.50	0.00	0.00	0.00	19	24.92	13	8.30

UPAZILA ROAD TOTAL: 12 Nos. Road 102.77 69.34 31.23 2.20 0.00 132 379.37 45 276.40

ROAD TYPE : UNION ROAD

170373002	Chowdala - Sukrabari	5.00	3.50	1.30	1.35	0.85	0.00	5	7.10	4	6.60
170373003	Alampur Bazar to Zambaria U.P.	4.90	5.00	4.30	0.70	0.00	0.00	5	8.20	2	1.50
170373004	Gomastapur U.P. to Rohanpur G.C. Via Lazur More	5.00	7.50	6.50	0.42	0.58	0.00	13	18.90	1	2.00
170373011	Rohanpur G.C. to Parbotipur U.p.via Chotodadpur ,Parbotipur	5.20	15.00	14.10	0.70	0.20	0.00	19	52.13	4	4.63
170373012	Radhanagar U.P. to Akkelpur G.C via Josil ,Khorkadanga	4.87	9.00	8.70	0.30	0.00	0.00	13	38.40	5	5.50
170373017	Gomastapur Hq (Soban nagar Colony)- Chasba U.P. Via Ponur	5.00	5.50	4.50	1.00	0.00	0.00	6	9.05	0	0.00
170373018	Gomastapur U.P. to Chosba U.p. via Bisukhtra	5.00	5.50	4.60	0.90	0.00	0.00	11	13.55	2	36.90
170373019	Sontoshpur GC - Bangabari U.p.Office	3.60	1.50	0.00	1.50	0.00	0.00	2	10.90	2	2.50
170373026	Parbotipur U.P. (Dawpura) to Makla hat via Boril	5.00	6.50	4.75	1.75	0.00	0.00	5	5.90	1	10.00
170373031	Rohanpur GC-Radhanagar U.P. Via Ramdash BegpurDokhladanga .	5.00	12.00	9.32	2.68	0.00	0.00	13	17.05	9	30.00
170373032	Adda Hat (More)- Rasulpur U.p. via Purbo Bromptogram	5.00	3.40	2.70	0.70	0.00	0.00	3	4.00	4	3.25
170373044	Akkelpur hat to Saour U.P. via Zioil ,Borodadpur	5.00	3.50	3.50	0.00	0.00	0.00	2	7.50	0	0.00
170373047	Gomastapur U.P. to Alinagar U.P. Via Lalkopra Zahidnagar,Bogla	4.80	15.00	12.85	0.90	1.25	0.00	4	4.05	0	0.00
170373053	Gomastapur U.P. to Mollikpur G.C. Via Nawaydiary	4.00	4.50	2.90	0.70	0.90	0.00	1	1.50	0	0.00
170373056	Parbotipur U.P. Office to Chorkhi hat.via Zinarpur, Dhopghat, Krshnopur	5.00	7.20	7.00	0.00	0.20	0.00	2	16.00	7	4.50
170373059	Parbotipur U.P. to Vhatkoir Hat	5.00	1.70	1.55	0.00	0.15	0.00	2	2.10	0	0.00
170373060	Bangabari U.p. to Daldoli U.P Via Foharom Ghat	5.00	5.50	4.30	1.20	0.00	0.00	0	0.00	3	54.00
170373061	Alinagar U.P.Office to Alinagar Hat Via Alia Madrasha	4.30	1.50	1.50	0.00	0.00	0.00	0	0.00	2	1.20

UNION ROAD TOTAL: 18 Nos. Road 113.30 94.37 14.80 4.13 0.00 106 216.33 46 162.58

ROAD TYPE : VILLAGE ROAD-A

170374012	Enayetpur Hat - Jafarpur	4.90	4.30	4.30	0.00	0.00	0.00	1	50.00	2	1.20
170374017	Gorbari - Adda (Hat) via Chandpur School	4.06	3.50	3.50	0.00	0.00	0.00	3	2.10	1	0.90
170374026	Bangabaria B.O.P - Sontoshpur Hat vai Shampur Brojanathpur	4.80	4.00	2.20	1.80	0.00	0.00	1	0.90	2	1.60
170374027	Sontoshpur Hat - Charulbeel	3.99	3.75	3.75	0.00	0.00	0.00	2	2.10	1	0.60
170374028	Bangabari U.P. Office - Kumirkure Boundth	5.00	4.75	4.75	0.00	0.00	0.00	2	1.51	3	5.60
170374046	Dober More G.C - Fulbari	5.00	2.55	2.55	0.00	0.00	0.00	2	1.60	1	0.90
170374047	Tompara Hat - Josoil village road Via Sagroil	3.60	4.20	4.20	0.00	0.00	0.00	1	0.45	3	1.50

BASIC INFORMATION OF ROAD

DIVISION : RAJSHAHI

DISTRICT : NAWABGANJ

ROAD CODE	ROAD NAME	CREST WIDTH (m)	TOTAL LENGTH (Km)	SURFACE TYPE-WISE BREAK-UP (Km)				STRUCTURE		EXISTING GAP	
				EARTHEN	FLEXIBLE PAVEMENT (BC)	BRICK PAVEMENT (WBM/HBB/BFS)	RIGID PAVEMENT (CC/RCC)	NUMBER	SPAN (m)	NUMBER	SPAN (m)
1	2	3	4	5	6	7	8	9	10	11	12
170374051	Shahera ghat - Telkupi (Kawavhasa)	4.00	5.40	5.40	0.00	0.00	0.00	1	2.10	5	4.26
170374053	Nowdapara Trimohoni - kawavasa ghat road	4.00	6.08	6.08	0.00	0.00	0.00	0	0.00	0	0.00
170374054	Alampur Bazar - kalinagar	3.90	1.40	1.40	0.00	0.00	0.00	0	0.00	0	0.00
170374081	Chalunkhara culvert - chowdala ghat	4.80	3.60	3.60	0.00	0.00	0.00	2	1.20	2	1.80
170374091	Dobarmore G.C. - Kissori Ghat via Begpur	5.00	3.90	1.90	2.00	0.00	0.00	2	1.80	1	0.90
170374093	Brozantpur ghat to Shibrapur Border Via Bangabari BOP	5.00	4.00	4.00	0.00	0.00	0.00	2	4.50	1	0.90
170374096	Baro Dadpur Hat -Kashroil via -Suboil	4.80	3.50	3.50	0.00	0.00	0.00	1	2.50	2	1.20
170374101	Alinagar U.P. Office to Shibrapur Boder via Immamnagar	4.80	5.00	5.00	0.00	0.00	0.00	1	1.50	2	2.40
170374105	Bhatkhor Hat to Boril	4.20	3.80	3.80	0.00	0.00	0.00	2	1.45	1	5.00
170374108	Gonjer Ghat & Hat -Telkupi (East Bangle)	5.00	4.00	4.00	0.00	0.00	0.00	2	1.20	2	230.00
170374109	Rohanpur G.C - Chandpur via Hirupara (Start from Hirupara rail line)	4.50	2.00	2.00	0.00	0.00	0.00	1	0.60	2	1.50
170374111	Chowdala GC - Ranibari Chandpur	5.00	0.60	0.00	0.35	0.25	0.00	1	0.90	0	0.00
170374112	Chowdala Gaht - Ranibari Chandpur Hat	4.00	5.00	5.00	0.00	0.00	0.00	0	0.00	1	0.90
170374113	Chowdala KGPS - Ranibari Chandpur Hat	5.00	1.35	0.75	0.00	0.60	0.00	1	2.50	2	1.80
170374115	Fatepur KGPS - Sukurbari Hat	5.00	0.38	0.00	0.00	0.38	0.00	0	0.00	1	0.60
170374116	Kazigrame - Ramdas Ghat via Kolkolia	4.00	3.00	3.00	0.00	0.00	0.00	3	2.80	2	1.80
170374117	Chandpur - Rohanpur G.C (Dhulauri Karitas) KGPS via Vagolpur	3.00	1.50	1.40	0.00	0.10	0.00	1	50.00	2	1.40
170374118	Borodadpur Hat - Kashroil Via Suboil Garamari	5.00	3.50	3.50	0.00	0.00	0.00	2	11.50	3	1.80
170374119	Proshadpur More - Rail Station Bazar	5.00	1.20	0.00	1.20	0.00	0.00	2	1.80	3	1.80
170374120	Koilar ghat - Poshim chandona via Nime tola Madrasha, Pirason	5.00	6.06	6.06	0.00	0.00	0.00	17	47.00	0	0.00
170374121	Rohanpur Rail Station - Rohanpur Bazar	4.00	0.50	0.00	0.30	0.20	0.00	0	0.00	0	0.00
170374122	Madhaipur KGPS - Dobar More G.C.	5.00	6.12	0.00	6.12	0.00	0.00	20	19.66	0	0.00
170374124	Hogla & Chandpur ghat Via Nayadiary	4.50	3.50	2.48	1.02	0.00	0.00	3	5.50	2	9.00
170374125	Naderabad FRB (Gadir more) - Mokrapur ghat Rd.	4.90	3.50	3.50	0.00	0.00	0.00	2	3.40	3	1.46
170374127	Gomastapur More - Fakirpara Girls High School	4.90	2.00	1.55	0.00	0.45	0.00	1	0.30	1	0.60
170374128	Nadarabad Rail Gonti - Alinagar UP Office .	5.00	1.50	1.50	0.00	0.00	0.00	2	1.90	0	0.00
170374129	Baradadpur Hat KGPS - Mullakdanga(Shibpur GC Rd)	5.00	1.80	1.80	0.00	0.00	0.00	6	3.90	0	0.00
170374130	Goladhige More - Gonjer Ghat via Chara danga Rd	5.10	3.50	3.50	0.00	0.00	0.00	0	0.00	5	17.55
170374131	Baradadpur KGPS - Maklahat Via Satsala	5.48	2.30	2.30	0.00	0.00	0.00	3	2.70	1	0.60
170374132	Anura More to Tompara Hat Via Biana Hindu Para	4.80	3.50	2.50	1.00	0.00	0.00	1	0.90	3	1.80
170374133	Gomastapur Hat to Nimtola Madrasha road Via Girls School	4.66	2.00	1.85	0.00	0.15	0.00	2	0.90	1	1.50
170374134	Nadarabad FRB -Ramdas Ghat Via Bachamari Canal .	4.00	6.00	6.00	0.00	0.00	0.00	5	4.35	3	2.10
170374135	Anura FRB - Dampura KGPS via Tikrapur, Dharampur, chandpur	5.00	7.20	7.20	0.00	0.00	0.00	6	12.65	1	0.90
170374136	Dewpura KGPS - Charkhai hat Via Krisnopur	6.00	6.20	6.20	0.00	0.00	0.00	2	18.00	2	1.20
170374137	Borodadpur - Sardar Para	5.00	1.50	1.50	0.00	0.00	0.00	3	9.50	2	2.10
170374138	Radhanagar UP office to Labudanga GC road	4.25	2.00	2.00	0.00	0.00	0.00	2	1.95	2	1.20
170374139	Chowdala Hat - Housnagar	4.50	0.90	0.90	0.00	0.00	0.00	0	0.00	1	0.60
170374140	Chowdala Ghat -Gaidohara via Nondolapur	5.00	3.70	3.70	0.00	0.00	0.00	2	6.90	2	1.80
170374141	Sontospur Hat- Brozonathpur Ghat Via Syampur	5.00	3.95	2.80	1.15	0.00	0.00	3	5.55	0	0.00
170374142	Sontosh pur G.c. to Immamnagar Masq via H.O saydur Mohajon	4.00	1.25	1.25	0.00	0.00	0.00	0	0.00	3	2.70
170374143	Alinagar FRB - Ramdash ghat .	6.00	3.00	2.90	0.00	0.10	0.00	2	2.50	1	1.00
170374144	Chalkpustum R& H to Chalkpustum pry.School	4.50	2.50	2.50	0.00	0.00	0.00	0	0.00	0	0.00
170374145	Rohanpur G.C.(Proshad pur More)- Chandpur	5.20	1.80	1.80	0.00	0.00	0.00	2	3.50	1	0.60
170374146	Vhatkhor Hat - Boroil	5.00	2.30	2.30	0.00	0.00	0.00	2	1.20	1	12.00
170374147	Sontoshpur G.C. - Daripata via Sisatola	4.50	2.50	2.50	0.00	0.00	0.00	1	0.60	2	1.60
170374148	Jasoil Hat to Bhibison BOP	5.00	2.25	2.25	0.00	0.00	0.00	5	4.50	0	0.00
170374149	Proshadpur More to Gomastapur Upazila Parishad Office	6.00	1.50	0.00	1.00	0.40	0.10	2	1.80	0	0.00
170374150	Bangabari UP office to Borozanathpur village H/O. Tofazzal via H/O Lokman Hakim	4.00	1.90	1.90	0.00	0.00	0.00	0	0.00	2	51.00
170374151	Nagarpara Main road to Semanto road near land of Jaidul under Radhanagar UP.	5.00	2.50	2.50	0.00	0.00	0.00	1	0.00	2	41.00
170374152	Josoil grame to East bengal road via Chalna Khari	5.00	3.50	3.50	0.00	0.00	0.00	2	2.00	3	52.50

BASIC INFORMATION OF ROAD

DIVISION : RAJSHAHI

DISTRICT : NAWABGANJ

ROAD CODE	ROAD NAME	CREST WIDTH (m)	TOTAL LENGTH (Km)	SURFACE TYPE-WISE BREAK-UP (Km)				STRUCTURE		EXISTING GAP	
				EARTHEN	FLEXIBLE PAVEMENT (BC)	BRICK PAVEMENT (WBM/HBB/BFS)	RIGID PAVEMENT (CC/RCC)	NUMBER	SPAN (m)	NUMBER	SPAN (m)
1	2	3	4	5	6	7	8	9	10	11	12

VILLAGE ROAD-A TOTAL: 57 Nos. Road 178.99 160.32 15.94 2.63 0.10 133 306.17 89 475.17

ROAD TYPE : VILLAGE ROAD-B

170375003	Brojonathpur pry. school - H/O Aynal Huq	2.80	1.55	1.55	0.00	0.00	0.00	0	0.00	0	0.00
170375010	Radhanagor - Sisadanga Grame	4.00	2.68	2.68	0.00	0.00	0.00	0	0.00	0	0.00
170375030	Islamnagor - Baborgaon	3.05	1.30	0.60	0.00	0.70	0.00	4	2.55	0	0.00
170375036	Khairabad pirason-Reazuddin High School	3.00	1.00	0.70	0.30	0.00	0.00	1	0.90	1	0.60
170375048	Islamnagar FRB Rd - Nabogram	2.75	1.50	1.50	0.00	0.00	0.00	2	5.00	1	1.50
170375054	KGPS - Dandipur	3.20	1.75	1.75	0.00	0.00	0.00	0	0.00	0	0.00
170375055	Mochkoil - Pirpur	2.98	2.15	2.15	0.00	0.00	0.00	2	3.40	3	1.80
170375058	Chokpustom R&H to Chokpustom Pry.School	4.00	2.50	2.50	0.00	0.00	0.00	0	0.00	1	0.60
170375061	Ramdas road - Munsur Dang SRRWP Bandh	3.60	1.50	1.50	0.00	0.00	0.00	1	0.75	1	0.60
170375062	Sampur road - Sampur Hotathpara road	3.66	2.00	2.00	0.00	0.00	0.00	1	0.60	1	0.60
170375063	Anarpur CARE road - Maherpur Tohshil Office	3.66	2.50	2.50	0.00	0.00	0.00	1	18.00	1	0.60
170375066	Boalia Lalapur Pry. school - Hatathapara road	4.50	2.00	1.30	0.70	0.00	0.00	2	2.20	1	0.60
170375067	Abul Kalam Nachole road - Chinatola Pry. School via Natunpara road	3.00	1.50	1.50	0.00	0.00	0.00	2	36.60	0	0.00
170375069	Nandolal pur Clinic to ChalonKhara	4.00	4.00	4.00	0.00	0.00	0.00	2	2.00	2	25.60
170375072	Gonjer ghat - Kalabeel	4.50	3.50	3.50	0.00	0.00	0.00	2	1.20	3	82.00
170375073	Rohonpur Rail way bridge - Nadarabad Railway Gunti	2.15	1.30	0.00	1.30	0.00	0.00	0	0.00	0	0.00
170375074	Nadarabad FRB - Ramdas Road	5.00	1.50	1.50	0.00	0.00	0.00	0	0.00	0	0.00
170375075	Josoi - Sankibhanga beel via Baro Khasa Radhanagar	5.00	4.50	4.50	0.00	0.00	0.00	2	2.00	1	30.00
170375076	KGPS Bongpur Pry. School - Sarburuj via Pathar Puja	4.00	1.30	1.30	0.00	0.00	0.00	2	1.20	0	0.00
170375077	Kazigram Bridge - KGPS road via Rangamati Pry. School	5.00	2.50	2.50	0.00	0.00	0.00	3	2.10	0	0.00
170375078	Dewpura (kharpa) - Maklahat Via Borail	4.90	4.00	4.00	0.00	0.00	0.00	1	0.60	2	4.00
170375082	K.G.P.S - Baikapara	5.48	1.80	1.80	0.00	0.00	0.00	1	0.60	1	0.60
170375083	Madhaipur KGPS - Mohespur	4.50	1.50	1.50	0.00	0.00	0.00	0	0.00	0	0.00
170375084	Enetpur K.G.P.S - Jogot	5.00	1.50	1.50	0.00	0.00	0.00	1	4.50	1	0.60
170375085	Nemul CARE- Jagibari	4.16	1.50	1.50	0.00	0.00	0.00	1	0.45	1	0.60
170375086	Boro dadpur- Bodihar	4.15	1.50	1.50	0.00	0.00	0.00	0	0.00	2	1.20
170375087	Tompura-Sagroil Road	4.10	1.50	1.50	0.00	0.00	0.00	1	3.00	2	1.20
170375088	Fazilpur -Maherpur	4.25	2.50	2.50	0.00	0.00	0.00	0	0.00	0	0.00
170375089	Madhaipur - Raihogram	4.20	1.00	1.00	0.00	0.00	0.00	0	0.00	1	0.60
170375090	Sonabor Horipur -Daympur	4.30	1.10	1.10	0.00	0.00	0.00	0	0.00	0	0.00
170375091	Borodadpur -Bijoy Sonjura School Via Suboil	4.22	3.90	3.90	0.00	0.00	0.00	2	7.00	2	2.50
170375092	Dewpura to S.K.Pur.	4.18	2.00	2.00	0.00	0.00	0.00	2	1.60	1	0.60
170375093	Bosnoil to Charkhai Hat	4.16	3.80	3.80	0.00	0.00	0.00	0	0.00	0	0.00
170375095	Akkepur Dober more -shisadanga	3.35	2.91	2.91	0.00	0.00	0.00	0	0.00	0	0.00
170375096	Radhanagor- Dhokladanga	4.40	0.80	0.80	0.00	0.00	0.00	0	0.00	1	0.60
170375097	Likhara beel - Kasia bari	3.00	1.40	1.40	0.00	0.00	0.00	0	0.00	0	0.00
170375098	Pirpur - Asshanpur	4.42	1.00	1.00	0.00	0.00	0.00	0	0.00	2	1.20
170375099	Mochkoil -Sonabor	3.10	0.50	0.50	0.00	0.00	0.00	0	0.00	1	4.00
170375100	Chandpur - Maddhypara	3.85	0.90	0.90	0.00	0.00	0.00	0	0.00	0	0.00
170375101	Rotanpur deep tubewell - Motchkoil	3.98	4.00	4.00	0.00	0.00	0.00	2	5.10	2	1.35
170375103	Mastarpara - Proshadpur	4.50	1.00	0.00	0.00	1.00	0.00	2	1.20	0	0.00
170375104	Bohipara - Hotathpara road	0.15	2.50	2.50	0.00	0.00	0.00	1	0.75	2	1.60
170375105	Tinpukur- Tatultola KGPS Via Mirapur	3.82	2.70	2.70	0.00	0.00	0.00	0	0.00	1	0.60
170375106	Kazigram- Tinpukur	4.00	1.00	1.00	0.00	0.00	0.00	1	2.50	0	0.00
170375107	Sorosotipur - Laxmipur	5.00	1.50	1.50	0.00	0.00	0.00	2	3.95	3	2.60
170375108	Goripur - Kalonbeel	3.90	1.57	1.57	0.00	0.00	0.00	1	2.50	1	7.00
170375109	Sukurbari - Sahaban dara	4.80	0.70	0.70	0.00	0.00	0.00	0	0.00	1	0.60
170375110	Pathar Puja to Sarburujre	4.00	1.00	1.00	0.00	0.00	0.00	2	1.20	0	0.00
170375111	Bongpur -Dober mour GC-Hukkapur Via Chilmpur	4.00	2.25	2.25	0.00	0.00	0.00	2	1.05	3	1.80
170375112	KGPS- Magur shahar Rd.	4.00	0.75	0.75	0.00	0.00	0.00	0	0.00	0	0.00
170375113	KGPS - Kashroil Rd.	5.00	1.50	1.50	0.00	0.00	0.00	1	0.75	1	0.60
170375114	Bangabari Anarpur to Shibnagar via Tatultola	3.50	1.50	1.50	0.00	0.00	0.00	0	0.00	2	1.20

BASIC INFORMATION OF ROAD

DIVISION : RAJSHAHI

DISTRICT : NAWABGANJ

ROAD CODE	ROAD NAME	CREST WIDTH (m)	TOTAL LENGTH (Km)	SURFACE TYPE-WISE BREAK-UP (Km)				STRUCTURE		EXISTING GAP	
				EARTHEN	FLEXIBLE PAVEMENT (BC)	BRICK PAVEMENT (WBM/HBB/BFS)	RIGID PAVEMENT (CC/RCC)	NUMBER	SPAN (m)	NUMBER	SPAN (m)
1	2	3	4	5	6	7	8	9	10	11	12
170375115	Nagarpara to Doboil more road	4.00	4.00	4.00	0.00	0.00	0.00	0	0.00	3	3.85
170375116	Biana to Krisnopur road	4.88	1.50	1.50	0.00	0.00	0.00	0	0.00	1	10.00
170375117	Morchadanga- Nasibandinagar Clink	5.00	1.45	1.45	0.00	0.00	0.00	2	1.35	0	0.00
170375118	Charaldanga Chowdury more - Akari bandh Via Charaldanga B.O.P	5.00	3.00	3.00	0.00	0.00	0.00	2	4.80	3	3.55
170375119	Chowdala KGPS - Shebgrame	5.00	1.45	0.45	0.00	1.00	0.00	0	0.00	0	0.00
170375120	Alinagar Namjada Masjid Ghat to H.O .Lat Serajuddin Ahmmad to kanchantola ghat	4.00	0.50	0.50	0.00	0.00	0.00	0	0.00	1	80.00
170375121	Ganur Rice mill to Alinagar Grils School	4.00	0.75	0.75	0.00	0.00	0.00	0	0.00	2	1.35
170375123	Nayadary - Hogla Band	4.67	1.50	1.50	0.00	0.00	0.00	0	0.00	2	3.50
170375124	Nondolalpur Mosq - Nondolal pur Madrasha via Bosonitola	4.00	2.00	2.00	0.00	0.00	0.00	0	0.00	2	1.35
170375125	Sreekandor Hat (Joral more) - Niskalipur last Bodar	5.00	1.50	1.50	0.00	0.00	0.00	1	0.45	2	1.20
170375126	Bangabari U.P.Office to Daripata Rail pukur.	5.00	0.50	0.50	0.00	0.00	0.00	0	0.00	1	9.00
170375127	Shibrampur to Kalitola More via Anarpur Pry.School	5.00	0.75	0.75	0.00	0.00	0.00	1	1.00	1	0.00
170375128	Rohanpur U.P.Office to Mochkoil Via Bairul Mohojon Bathan Bari	3.00	2.00	2.00	0.00	0.00	0.00	0	0.00	1	15.00
170375129	Chowdala G.C. to Sahibgram via Housnagar	5.00	0.75	0.75	0.00	0.00	0.00	0	0.00	1	8.00
170375130	Chandpur to Rotonpur	5.00	1.30	1.30	0.00	0.00	0.00	0	0.00	0	0.00
170375131	Kamat H/O Mozammal Master to H/O Santu master Via H/O Dr.Nazrul .	5.00	0.75	0.75	0.00	0.00	0.00	0	0.00	3	1.80
170375132	Bangabari Bazar to Baroduary Rail Line Ghunty	5.00	0.50	0.50	0.00	0.00	0.00	1	0.45	0	0.00
170375133	Bangabari Tali para Bazar More to H/O Yeasin Ali Via H/O Azahar Mamber .	4.50	2.00	2.00	0.00	0.00	0.00	1	0.60	1	0.45
170375134	Bangabari Daripata Moszid to Edgha more near paiha road.	5.00	1.20	1.20	0.00	0.00	0.00	1	0.90	1	0.90
170375135	Bevison More to Lalmatia Ghat	5.00	2.80	2.80	0.00	0.00	0.00	0	0.00	3	43.10
170375136	Dobarmore Akkelpur G.C.Road to Taghoria via H/O Fitu member	4.80	1.00	1.00	0.00	0.00	0.00	1	0.90	1	0.60
170375137	Shympur - Purbo Brozonatpur	2.80	1.65	1.65	0.00	0.00	0.00	1	0.60	0	0.00
170375138	Charaldanga Chowduri More To Mira khatal Via diarpapa	5.00	2.25	2.25	0.00	0.00	0.00	0	0.00	1	0.60
170375139	Prosadpur More - Dhulauri More road	6.00	1.20	0.00	1.20	0.00	0.00	0	0.00	0	0.00
170375140	Lalapur R&H to Hatathpara	4.50	0.50	0.50	0.00	0.00	0.00	0	0.00	0	0.00
170375141	Kasroil to Tikrampur	5.00	1.75	1.75	0.00	0.00	0.00	0	0.00	0	0.00
170375142	Nemoil Clinic to Anarpur CARE road	5.00	2.00	2.00	0.00	0.00	0.00	0	0.00	0	0.00
170375143	Kayempur East side (/H/O. Sikuruddin) to Kishori Bandh via Shibnagar	5.00	3.30	3.30	0.00	0.00	0.00	0	0.00	0	0.00
170375144	Nagarpara BOP road to Rokonpur Purbapara Juma Mosid via Nagarpara Nonpara Non Govt. Pry. School	5.00	2.15	2.15	0.00	0.00	0.00	0	0.00	0	0.00
170375145	Alinagar Dosimoni to Salbona Dara via Kumargara bill	5.00	3.00	3.00	0.00	0.00	0.00	0	0.00	0	0.00
170375146	Rohonpur Feery ghat to Nedarabad Gadir more	4.00	2.00	2.00	0.00	0.00	0.00	0	0.00	0	0.00
170375147	Mokrampur Rail Gunty to Dosomi Via Bharvara dara	5.00	2.00	2.00	0.00	0.00	0.00	0	0.00	0	0.00
170375148	Beribatra rail bridge to dighli beel via Nazrul's Deep tube-well road	4.00	1.00	1.00	0.00	0.00	0.00	0	0.00	0	0.00
170375149	Shimoltola more (Culvert) to Bogla Kathal road	6.00	2.00	2.00	0.00	0.00	0.00	0	0.00	0	0.00
170375150	Mokrampur bridge to Kailardiar via Bogla Kathal road	5.00	4.00	4.00	0.00	0.00	0.00	0	0.00	0	0.00
170375151	Bangabri UP office to Mohila Madrasha road via Azogora	4.00	1.00	1.00	0.00	0.00	0.00	0	0.00	0	0.00
170375152	Parbotipur Chandpur to Baikapara road	5.00	1.75	1.75	0.00	0.00	0.00	0	0.00	0	0.00
170375153	Fazilpur to Khamar Bari road	5.00	0.70	0.70	0.00	0.00	0.00	0	0.00	0	0.00
170375154	Dhopaghat to Zinarpur aod	4.88	2.00	2.00	0.00	0.00	0.00	0	0.00	0	0.00
170375155	Shibnagar (H/O. Monirul) to Pantamari beel road	5.00	1.50	1.50	0.00	0.00	0.00	0	0.00	0	0.00
170375156	Bangabari BOP to Anarpur Kalitola road	5.00	2.00	2.00	0.00	0.00	0.00	0	0.00	0	0.00
170375157	Bangabari hat to Mohila Madrasha via Dakhil Madrasha road	4.20	1.00	1.00	0.00	0.00	0.00	0	0.00	0	0.00
170375158	Laxmipur (domoria Pukur) to Rurensha Bandh	5.00	1.50	1.50	0.00	0.00	0.00	0	0.00	0	0.00
170375159	Sonaichandi Hat ot Horipur KGPS road via Raihogram.	5.00	3.50	3.50	0.00	0.00	0.00	0	0.00	0	0.00
170375160	H/O. Mokbul Hussain to H/O. Emrajuddin Boalmari deep tub-well.	5.00	2.50	2.50	0.00	0.00	0.00	0	0.00	0	0.00
170375161	Shishadanga West Side to Damoil road	5.00	2.00	2.00	0.00	0.00	0.00	0	0.00	0	0.00
170375162	Chandpur to Rotanpur via Baikadighi	5.00	1.50	1.50	0.00	0.00	0.00	0	0.00	0	0.00
170375163	Charaldanga GC near Pry. School to Fulbari road	5.00	2.00	2.00	0.00	0.00	0.00	0	0.00	0	0.00

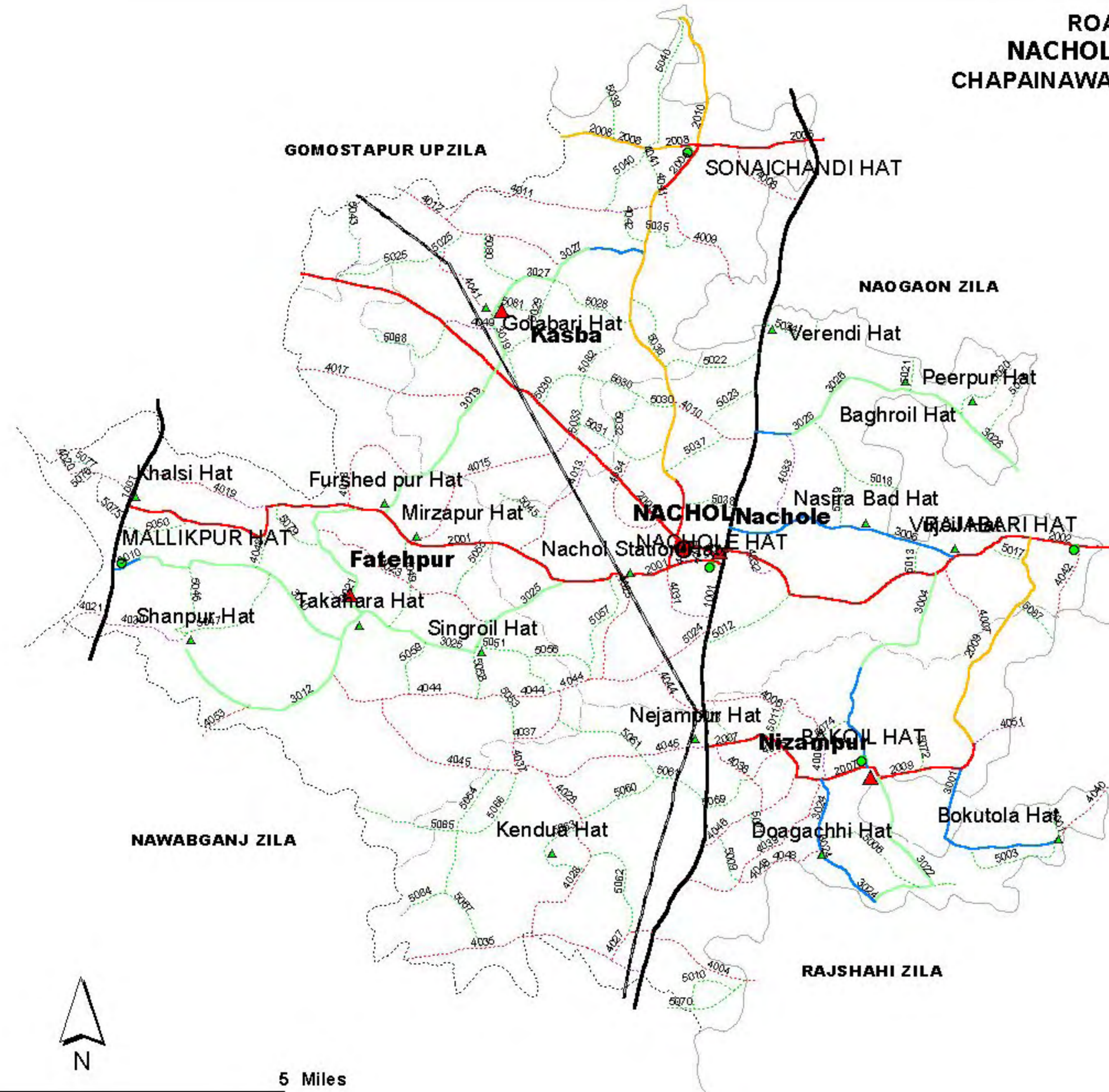
BASIC INFORMATION OF ROAD

DIVISION : RAJSHAHI

DISTRICT : NAWABGANJ

ROAD CODE	ROAD NAME	CREST WIDTH (m)	TOTAL LENGTH (Km)	SURFACE TYPE-WISE BREAKE-UP (Km)				STRUCTURE		EXISTING GAP	
				EARTHEN	FLEXIBLE PAVEMENT (BC)	BRICK PAVEMENT (WBM/HBB/BFS)	RIGID PAVEMENT (CC/RCC)	NUMBER	SPAN (m)	NUMBER	SPAN (m)
1	2	3	4	5	6	7	8	9	10	11	12
170375164	Chandpur to Akhira Pukur road	5.00	0.80	0.80	0.00	0.00	0.00	0	0.00	0	0.00
VILLAGE ROAD-B TOTAL: 101 Nos. Road			183.36	177.16	3.50	2.70	0.00	61	126.30	79	363.80
GOMOSTAPUR UPAZILA TOTAL: 188 Nos. Road			578.42	501.19	65.47	11.66	0.10	432	1028.17	259	1277.95

ROAD MAP NACHOLE UPAZILA CHAPAINAWABGANJ DISTRICT



LEGEND

- Administrative Boundary**
 - International Boundary
 - District Boundary
 - Upazila Boundary
 - Union Boundary
 - Municipal Boundary
- Administrative HQs**
 - District HQ
 - Upazila HQ
 - ▲ Union HQ
- Physical Infrastructures**
 - National Highways
 - Regional Highways
 - Zila Road
 - Upazila Road (Pucca)
 - Upazila Road (Katcha)
 - Union Road (Pucca)
 - Union Road (Katcha)
 - Village Road A (Pucca)
 - Village Road A (Katcha)
 - Village Road B (Pucca)
 - Village Road B (Katcha)
 - Paurashava Road
 - Railway Network
 - Embankment
 - Telecommunication line
 - Power Transmission Line
- Natural Features**
 - Wide River
 - Water Bodies
 - Sandy Area
 - Khal
 - Forest
 - Hill
- Socio-Economic Infrastructures**
 - Growth Centre
 - ▲ Small Hat/Bazar
 - Police Station
 - Upazila Health Complex
 - Family welfare Centre
 - Community Clinic
 - Post Office
 - College
 - High School
 - Primary School
 - Madrasa
 - ▲ Mosque
 - ▲ Ashrayan/Abasan
 - Temple

Compiled from: LGED Upazila Boundaries 1994-95, Under the 1994, GPS Survey 1999 and Map Checking Instrument 2001.
Projection: Universal Transverse Mercator

PREPARED BY: GIS UNIT
LOCAL GOVERNMENT ENGINEERING DEPARTMENT



BASIC INFORMATION OF ROAD

DIVISION : RAJSHAHI

DISTRICT : NAWABGANJ

ROAD CODE	ROAD NAME	CREST WIDTH (m)	TOTAL LENGTH (Km)	SURFACE TYPE-WISE BREAK-UP (Km)				STRUCTURE		EXISTING GAP	
				EARTHEN	FLEXIBLE PAVEMENT (BC)	BRICK PAVEMENT (WBM/HBB/BFS)	RIGID PAVEMENT (CC/RCC)	NUMBER	SPAN (m)	NUMBER	SPAN (m)
1	2	3	4	5	6	7	8	9	10	11	12

UPAZILA : NACHOL

ROAD TYPE : UPAZILA ROAD

170562001	Nachole - Mollikpur Hat	5.46	17.60	0.00	17.60	0.00	0.00	40	69.02	0	0.00
170562002	Nachole - Rajbari Hat	5.46	12.60	0.00	12.60	0.00	0.00	16	25.50	0	0.00
170562004	Nachole - Sonaichandii	5.00	11.43	6.35	3.21	1.88	0.00	25	17.58	0	0.00
170562005	Nachole - Rohanpur GC (Nachole Portion)	5.00	12.40	0.00	12.40	0.00	0.00	8	39.50	0	0.00
170562006	Sonaichandi - Dhansura More	7.32	2.80	0.00	2.80	0.00	0.00	4	5.20	0	0.00
170562007	Nezampur - Bankoil Rd.	7.31	4.75	0.00	4.75	0.00	0.00	21	21.85	0	0.00
170562008	Sonaichandi - Rohanpur GC (Nachole Portion)	7.00	3.70	3.40	0.30	0.00	0.00	4	8.20	5	9.50
170562009	Bakoil GC - Rajbari GC road	5.00	10.95	7.45	3.50	0.00	0.00	13	16.91	2	3.00
170562010	Sonaichandi - akkilpur road	3.00	0.70	0.65	0.00	0.05	0.00	1	0.60	0	0.00

UPAZILA ROAD TOTAL: 9 Nos. Road 76.93 17.85 57.16 1.93 0.00 132 204.36 7 12.50

ROAD TYPE : UNION ROAD

170563001	Nezampur UP office - Bokultola Hat	5.00	3.75	0.00	3.75	0.00	0.00	10	8.18	0	0.00
170563004	Bhojul (Jikra) - Nezampur UP office.	4.00	6.00	3.60	2.40	0.00	0.00	23	30.13	0	0.00
170563006	Bhujail - Nachole UP office	4.80	7.00	0.00	7.00	0.00	0.00	21	17.87	0	0.00
170563010	Fatepur UP office - Mollikpur GC road	5.00	9.30	8.45	0.00	0.85	0.00	7	23.70	0	0.00
170563012	Fatepur UP office - Shanpur Hat	5.00	6.00	1.80	1.00	3.20	0.00	4	17.47	0	0.00
170563019	Furshadepur Hat - Kosba UP office	6.00	7.78	7.78	0.00	0.00	0.00	6	17.00	0	0.00
170563021	Fatepur UP office - Furshadepur Hat	3.20	3.00	3.00	0.00	0.00	0.00	6	10.20	0	0.00
170563022	Nezampur UP office - Dogachi Hat via Kharibari	3.50	7.75	7.75	0.00	0.00	0.00	6	17.40	2	6.00
170563024	Nezampur UP office - Dogachi hat	3.05	2.50	0.20	2.30	0.00	0.00	6	7.30	0	0.00
170563025	Fatepur UP office - Nachole Station Hat (Gopalpur More) Via Singrail Hat	4.50	5.30	5.30	0.00	0.00	0.00	8	14.20	0	0.00
170563026	Nachole UP Office (Bhular More) - Pirpur Hat	5.00	7.50	6.50	1.00	0.00	0.00	2	10.00	14	20.00
170563027	Kosba UP (Golabari hat) - Sonaichandi Hat (Uttar Chandipur)	5.00	4.50	2.29	0.80	1.41	0.00	2	5.00	0	0.00

UNION ROAD TOTAL: 12 Nos. Road 70.38 46.67 18.25 5.46 0.00 101 178.45 16 26.00

ROAD TYPE : VILLAGE ROAD-A

170564004	Laxmipur - Gholkandur Rd.	3.50	2.25	1.35	0.00	0.90	0.00	2	3.10	0	0.00
170564005	Nezampur - Bushbari Rd.	4.00	1.80	1.80	0.00	0.00	0.00	5	5.90	0	0.00
170564006	Bankoil - Jonakipara Rd.	4.00	4.70	4.40	0.00	0.30	0.00	11	9.05	3	5.00
170564007	Mahanal - Purba Luxmipur	4.00	3.00	3.00	0.00	0.00	0.00	5	1.20	0	0.00
170564008	Tograill - Sabdalpur Rd.	5.00	2.30	2.30	0.00	0.00	0.00	1	1.50	0	0.00
170564009	Kumrapukur - Karamja Rd.	5.00	3.50	3.50	0.00	0.00	0.00	1	6.00	0	0.00
170564010	Jhaljali - Maktapur Hulaspur Rd.	5.00	2.70	2.70	0.00	0.00	0.00	5	0.60	0	0.00
170564011	Kumrapukur - Kasba Rd.	5.00	5.60	5.46	0.00	0.14	0.00	0	0.00	0	0.00
170564012	Bijlipara - Shibpura road	5.00	5.20	5.20	0.00	0.00	0.00	2	6.00	0	0.00
170564013	Chaupukhuria - Khesba Rd.	4.00	4.70	4.55	0.00	0.15	0.00	2	1.20	0	0.00
170564015	Hatkajla - Sabaitara Rd.	5.00	3.15	2.99	0.00	0.17	0.00	0	0.00	7	8.00
170564017	Kalhair - Bisnupur Rd.	4.50	4.20	4.20	0.00	0.00	0.00	2	9.00	2	37.00
170564018	Alishapur - Furshedpur Rd.	5.00	3.00	3.00	0.00	0.00	0.00	0	0.00	4	15.00
170564019	Mirkadanga - Chandpur Rd.	4.75	3.20	2.11	1.09	0.00	0.00	1	1.50	1	5.00
170564020	Diakalsi - Chandpur Rd.	5.00	2.00	1.00	0.00	1.00	0.00	2	9.00	0	0.00
170564021	Fatapur - RHD Road	4.00	0.90	0.00	0.00	0.90	0.00	1	1.50	0	0.00
170564023	Katlakhandar - Singroil Rd.	3.00	8.50	8.50	0.00	0.00	0.00	2	4.00	0	0.00
170564024	Ghion - Panditpur Rd.	3.50	2.35	2.35	0.00	0.00	0.00	3	4.00	0	0.00
170564025	Ghatuil - Sahapur Rd.	3.50	2.35	2.35	0.00	0.00	0.00	3	4.50	0	0.00
170564027	Laxmipur - Bharoil Rd.	4.00	1.30	1.30	0.00	0.00	0.00	4	3.15	0	0.00
170564028	Dakkin Chandipur - Brahmanpur Rd.	3.00	5.70	5.70	0.00	0.00	0.00	0	0.00	1	7.00
170564030	Shanpur - Fatepur road	4.50	2.30	0.00	2.30	0.00	0.00	2	10.00	0	0.00

BASIC INFORMATION OF ROAD

DIVISION : RAJSHAHI

DISTRICT : NAWABGANJ

ROAD CODE	ROAD NAME	CREST WIDTH (m)	TOTAL LENGTH (Km)	SURFACE TYPE-WISE BREAK-UP (Km)				STRUCTURE		EXISTING GAP	
				EARTHEN	FLEXIBLE PAVEMENT (BC)	BRICK PAVEMENT (WBM/HBB/ BFS)	RIGID PAVEMENT (CC/RCC)	NUMBER	SPAN (m)	NUMBER	SPAN (m)
1	2	3	4	5	6	7	8	9	10	11	12
170564031	Hazidanga BRAC Office to Srirampur Road	5.00	3.40	2.41	0.99	0.00	0.00	0	0.00	0	0.00
170564032	Murad pur village road	3.05	1.00	0.00	1.00	0.00	0.00	3	0.75	0	0.00
170564033	Andhrail to Mirjapur road	5.00	2.50	0.00	2.50	0.00	0.00	8	2.96	0	0.00
170564034	Milpara to Maktapur road	4.00	4.00	4.00	0.00	0.00	0.00	2	0.98	0	0.00
170564035	Boharail - Jomin Komin	4.50	7.30	7.00	0.00	0.30	0.00	18	33.67	0	0.00
170564037	Kendua - Nowdapara road	4.00	2.80	2.80	0.00	0.00	0.00	0	0.00	1	3.00
170564038	Nezampur - Chak Neampur	4.00	2.05	1.85	0.00	0.20	0.00	7	6.40	0	0.00
170564039	Bankoil - Barendra road	4.00	3.40	3.40	0.00	0.00	0.00	5	9.90	2	1.30
170564040	Bokultola Hat - Khikta	3.50	2.40	2.40	0.00	0.00	0.00	1	2.50	0	0.00
170564041	Golabari - Paikara	5.00	3.10	3.03	0.00	0.08	0.00	0	0.00	2	8.00
170564042	Rajbari - Mohamudpur road	3.50	4.00	4.00	0.00	0.00	0.00	2	12.90	0	0.00
170564044	Markoil - (R&H) Ghion	4.00	10.90	10.90	0.00	0.00	0.00	5	10.50	0	0.00
170564045	Ahura - Nezampur (R&H)	5.00	9.60	9.40	0.00	0.20	0.00	16	16.45	3	3.00
170564046	Barendra - Bashbaria	7.00	3.00	3.00	0.00	0.00	0.00	4	5.40	5	7.00
170564048	Dogachi Hat -Barendra R&H	4.90	3.65	3.65	0.00	0.00	0.00	5	3.30	1	1.50
170564049	Azhoir - Golabari	3.05	1.50	0.00	1.50	0.00	0.00	2	0.90	0	0.00
170564051	Baipur - Billi hat (Nachole Portion)	3.00	1.30	0.00	1.30	0.00	0.00	4	3.18	0	0.00
170564052	Nachole College - Nachole Hospital road	2.90	0.42	0.00	0.42	0.00	0.00	1	1.30	0	0.00
170564053	Fulbari - Paharpur	4.00	2.60	2.60	0.00	0.00	0.00	6	10.32	0	0.00
VILLAGE ROAD-A TOTAL: 41 Nos. Road			143.62	128.20	11.09	4.33	0.00	143	202.61	32	100.80

ROAD TYPE : VILLAGE ROAD-B

170565001	Diara Hat - Diara Rd.	4.00	0.80	0.80	0.00	0.00	0.00	0	0.00	0	0.00
170565003	Dimkoil - Diara Rd.	3.00	2.00	2.00	0.00	0.00	0.00	0	0.00	1	7.00
170565004	Ruddrakundra - Chak Dimkail Khari Rd.	3.00	1.00	1.00	0.00	0.00	0.00	0	0.00	1	9.00
170565006	Dogachi - Jangla Dogachi Khari Rd.	3.00	1.00	1.00	0.00	0.00	0.00	0	0.00	0	0.00
170565009	Boranda - Amritpur Rd.	3.00	1.25	1.25	0.00	0.00	0.00	0	0.00	1	1.50
170565010	Dakhin Soguna Rd.	3.00	1.50	1.50	0.00	0.00	0.00	0	0.00	0	0.00
170565011	Surala - Baidyapur Rd.	3.00	0.65	0.65	0.00	0.00	0.00	0	0.00	0	0.00
170565012	Bechenda - Bajeh Hakroil Rd.	3.50	2.20	2.20	0.00	0.00	0.00	1	1.00	0	0.00
170565013	Itla - Jhikra Rd.	2.00	1.00	1.00	0.00	0.00	0.00	1	2.00	0	0.00
170565017	Bishalpur Village road	3.00	1.30	1.30	0.00	0.00	0.00	1	3.50	0	0.00
170565018	Dulahar Rd.	5.00	1.70	1.70	0.00	0.00	0.00	1	0.60	0	0.00
170565019	Nasirabad - Narayanpur Rd.	5.00	1.40	1.40	0.00	0.00	0.00	0	0.00	0	0.00
170565020	Pirpur - Jamtola Rd.	5.00	1.90	1.90	0.00	0.00	0.00	0	0.00	0	0.00
170565021	Bagroil - Uttarpura Rd.	5.00	0.90	0.90	0.00	0.00	0.00	0	0.00	0	0.00
170565022	Benipur - Dhakhinpara Rd.	3.60	2.20	2.20	0.00	0.00	0.00	0	0.00	0	0.00
170565023	Benipur - Uttarpura Rd.	3.60	1.10	1.10	0.00	0.00	0.00	0	0.00	0	0.00
170565024	Bherendi Rd.	4.00	1.70	1.70	0.00	0.00	0.00	0	0.00	0	0.00
170565025	Pukuria Chandi - Kasba Rd.	5.00	4.00	4.00	0.00	0.00	0.00	1	0.60	0	0.00
170565028	Kasba - Alipur Rd.	4.00	3.70	3.70	0.00	0.00	0.00	2	1.75	0	0.00
170565029	Shibpur - Kalhair Rd.	4.00	3.50	3.50	0.00	0.00	0.00	0	0.00	0	0.00
170565030	Akila - Maktapur Rd.	3.50	3.30	3.30	0.00	0.00	0.00	1	0.60	0	0.00
170565031	Maktapur - Chowpukuria Rd.	4.00	1.40	1.40	0.00	0.00	0.00	0	0.00	0	0.00
170565032	kazla Hat - Akila Rd.	4.00	2.30	2.15	0.00	0.15	0.00	1	0.60	0	0.00
170565033	Kazla Rd.	4.00	0.50	0.50	0.00	0.00	0.00	0	0.00	0	0.00
170565035	Uttarchandpur Rd.	4.00	1.70	1.70	0.00	0.00	0.00	0	0.00	0	0.00
170565036	Kalihar - Ranidighi Rd.	4.00	1.30	1.30	0.00	0.00	0.00	0	0.00	0	0.00
170565037	Jhaljolia - Maktapur Rd.	5.00	2.30	2.30	0.00	0.00	0.00	1	1.00	0	0.00
170565038	Kanyanagar Rd.	4.00	1.00	1.00	0.00	0.00	0.00	0	0.00	0	0.00
170565039	Satkandri - Tilhoir Rd.	4.50	1.00	1.00	0.00	0.00	0.00	0	0.00	0	0.00
170565040	Bhurkunda - Khandura Rd.	4.00	4.20	4.20	0.00	0.00	0.00	4	8.20	0	0.00
170565041	Kumrapukr - Sonamasna Rd.	3.00	0.90	0.90	0.00	0.00	0.00	1	3.00	1	0.00
170565042	Khundura - Uttarchandipur Rd.	5.00	1.00	1.00	0.00	0.00	0.00	2	1.80	0	0.00
170565043	Purbachandona to Bijlipara	3.00	3.30	3.00	0.00	0.30	0.00	1	3.50	2	0.00
170565045	Chandroil - Khesba Rd.	4.00	1.00	1.00	0.00	0.00	0.00	0	0.00	0	0.00

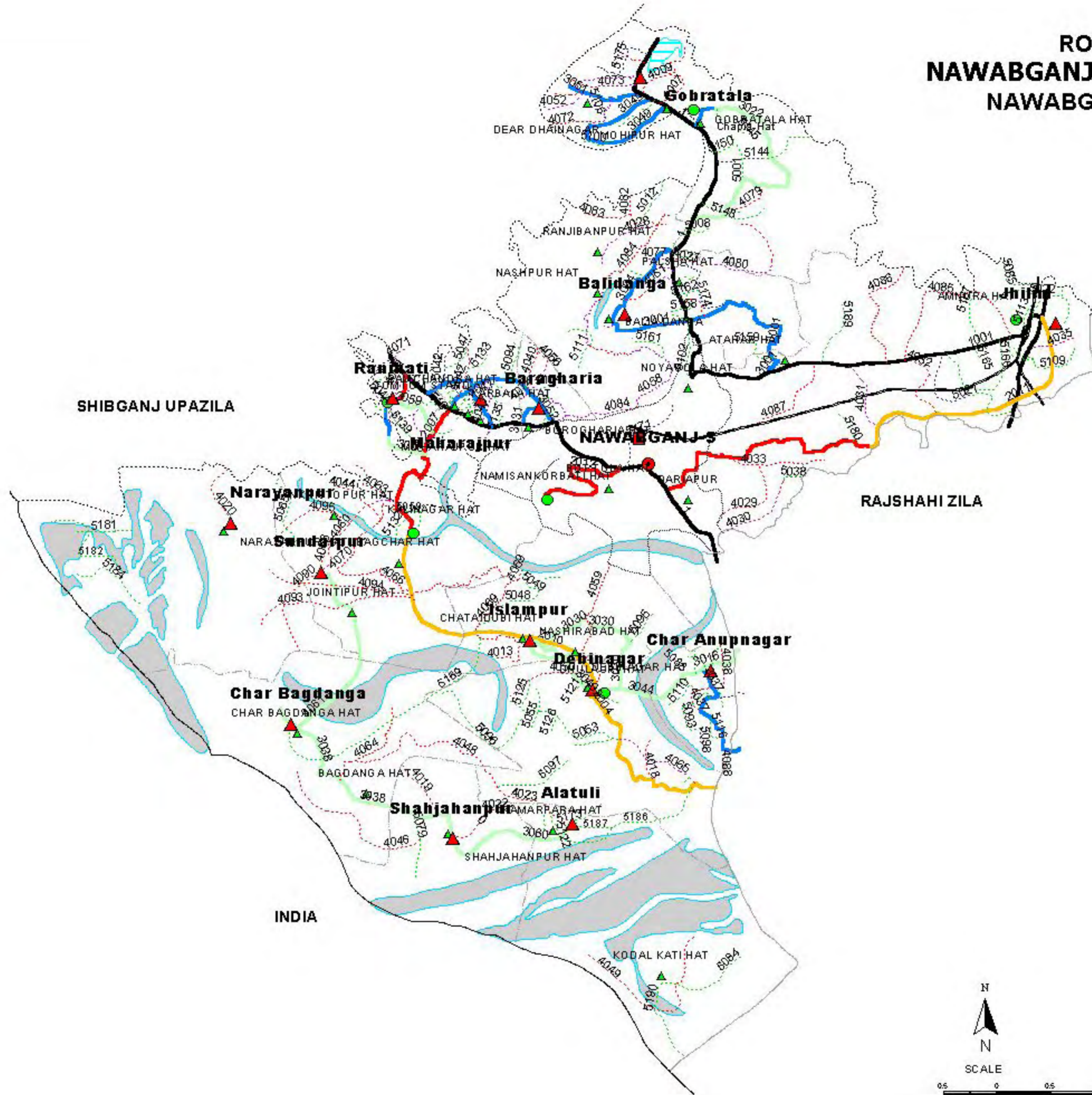
BASIC INFORMATION OF ROAD

DIVISION : RAJSHAHI

DISTRICT : NAWABGANJ

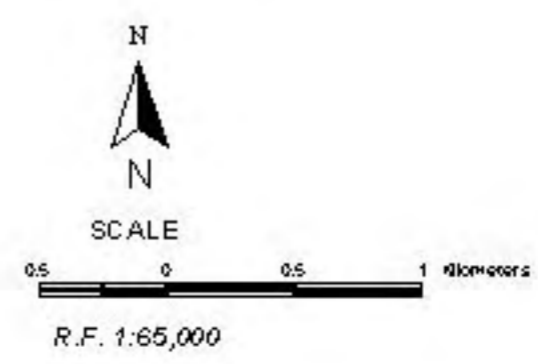
ROAD CODE	ROAD NAME	CREST WIDTH (m)	TOTAL LENGTH (Km)	SURFACE TYPE-WISE BREAKE-UP (Km)				STRUCTURE		EXISTING GAP		
				EARTHEN	FLEXIBLE PAVEMENT (BC)	BRICK PAVEMENT (WBM/HBB/ BFS)	RIGID PAVEMENT (CC/RCC)	NUMBER	SPAN (m)	NUMBER	SPAN (m)	
1	2	3	4	5	6	7	8	9	10	11	12	
170565046	Salalpur - Sampur Rd.	3.00	2.00	2.00	0.00	0.00	0.00	0	0.00	0	0.00	
170565047	Gajipara - Billaxshikal Rd.	3.00	3.50	3.50	0.00	0.00	0.00	0	0.00	0	0.00	
170565048	Parila - Horipur Rd.	2.00	0.90	0.90	0.00	0.00	0.00	0	0.00	0	0.00	
170565049	Paitali - Madovpur Rd.	3.00	1.10	1.10	0.00	0.00	0.00	0	0.00	0	0.00	
170565050	Kholshi - Uttar Mollikpur Rd.	3.00	1.00	1.00	0.00	0.00	0.00	0	0.00	0	0.00	
170565051	Singroil - Nowdapara Rd.	3.50	2.75	2.75	0.00	0.00	0.00	0	0.00	0	0.00	
170565053	Ghasura Hat - Jomin Ghasura Rd.	3.00	1.60	1.60	0.00	0.00	0.00	0	0.00	0	0.00	
170565054	Rawtara - Kendua Rd.	2.50	2.30	2.30	0.00	0.00	0.00	0	0.00	0	0.00	
170565055	Uttar Soguna - Paitali Rd.	2.50	1.50	1.50	0.00	0.00	0.00	2	5.00	2	2.00	
170565056	Shahapur Village - Khari Rd.	2.50	2.00	2.00	0.00	0.00	0.00	1	1.00	4	4.00	
170565057	Shahapur - Ghothoil Rd.	3.50	2.50	2.50	0.00	0.00	0.00	2	7.50	3	3.00	
170565058	Sigroil - Kusmadanga Rd.	3.00	1.20	1.20	0.00	0.00	0.00	1	1.00	1	1.00	
170565059	Madhabpur - Ahura Rd.	3.50	1.60	1.60	0.00	0.00	0.00	1	1.50	3	5.00	
170565060	Kamarjogdoil - Dakshin Mollikpur Rd.	3.00	2.15	2.15	0.00	0.00	0.00	0	0.00	1	6.00	
170565061	Nazampur - Krishnapur Rd.	3.50	2.20	2.20	0.00	0.00	0.00	0	0.00	1	6.00	
170565062	Raghunathpur - Maliakhor Rd.	3.00	2.50	2.50	0.00	0.00	0.00	0	0.00	0	0.00	
170565063	Natipara - Juminmaliakhor Rd.	3.00	2.30	2.30	0.00	0.00	0.00	0	0.00	0	0.00	
170565064	Shampur - Basugram Rd.	3.00	1.80	1.80	0.00	0.00	0.00	0	0.00	1	12.00	
170565065	Rawtara - Bhabanipur Rd.	4.00	2.70	2.70	0.00	0.00	0.00	0	0.00	0	0.00	
170565066	Rawtara - Kendua Rd.	3.00	2.30	2.30	0.00	0.00	0.00	0	0.00	0	0.00	
170565067	Rawtara - Dharail Rd.	3.00	3.70	3.70	0.00	0.00	0.00	0	0.00	4	30.00	
170565068	Ajhar - Maguradanga Rd.	5.00	5.00	5.00	0.00	0.00	0.00	4	2.40	2	2.00	
170565069	Amritpur - Chalk Nezampur	3.50	1.00	1.00	0.00	0.00	0.00	0	0.00	1	1.00	
170565070	Gholkandar - Jhilim	4.00	2.10	2.10	0.00	0.00	0.00	1	3.50	3	7.00	
170565071	Barenda Basbaria - Islampur road	3.50	1.10	1.10	0.00	0.00	0.00	3	4.60	0	0.00	
170565072	Katapukur - Kazal Kashar Vhanga Dighi	4.50	1.50	1.35	0.00	0.15	0.00	2	1.20	0	0.00	
170565073	Moslimpur - Nezampur Jame Mosque	4.00	1.40	1.40	0.00	0.00	0.00	2	1.50	3	3.00	
170565074	Tikoil - Bankoil	3.50	1.10	1.10	0.00	0.00	0.00	0	0.00	0	0.00	
170565075	Uttar Mollikpur DC road - Kholshi road	3.66	0.80	0.00	0.00	0.80	0.00	0	0.00	1	1.00	
170565076	Uttar Mollikpur - Kholshi	3.66	0.50	0.00	0.00	0.50	0.00	1	1.00	0	0.00	
170565077	Kholshi Village road	3.66	1.00	1.00	0.00	0.00	0.00	0	0.00	0	0.00	
170565078	Pirpur - shahanapara	3.60	2.80	2.80	0.00	0.00	0.00	4	15.00	0	0.00	
170565079	Baul road - Gajalbari	3.50	2.80	2.80	0.00	0.00	0.00	3	4.50	0	0.00	
170565080	Kasba - Kalabona	5.00	2.00	2.00	0.00	0.00	0.00	1	1.50	2	2.00	
170565081	Golabari - Kendobona road	4.50	1.60	1.60	0.00	0.00	0.00	1	0.30	2	1.00	
170565082	Akhila - Choapra Para road	4.00	1.00	1.00	0.00	0.00	0.00	0	0.00	1	1.00	
170565084	Nachole Bazar - Nachole Mohila College	1.80	0.21	0.00	0.00	0.21	0.00	1	0.60	1	1.00	
170565085	Nachole Bazar - Nachole Police Station	1.80	0.22	0.00	0.00	0.22	0.00	1	0.60	1	1.00	
170565087	Purba Laxmipur - Village road	4.00	1.50	1.50	0.00	0.00	0.00	2	5.30	2	5.00	
VILLAGE ROAD-B TOTAL: 73 Nos. Road				131.23	128.90	0.00	2.33	0.00	51	86.15	45	111.50
NACHOL UPAZILA TOTAL: 135 Nos. Road				422.16	321.62	86.50	14.05	0.00	427	671.56	100	250.80

ROAD MAP NAWABGANJ SADAR UPAZILA NAWABGANJ DISTRICT



LEGEND

- Administrative Boundary**
 - International Boundary
 - District Boundary
 - Upazila Boundary
 - Union Boundary
 - Municipal Boundary
- Administrative HQs**
 - District HQ
 - Upazila HQ
 - ▲ Union HQ
- Physical Infrastructures**
 - National Highways
 - Regional Highways
 - Zila Road
 - Upazila Road (Pucca)
 - Upazila Road (Katcha)
 - Union Road (Pucca)
 - Union Road (Katcha)
 - Village Road A (Pucca)
 - Village Road A (Katcha)
 - Village Road B (Pucca)
 - Village Road B (Katcha)
 - Paurashava Road
 - Railway Network
 - Embankment
 - Telecommunication line
 - Power Transmission Line
- Natural Features**
 - Wide River
 - Water Bodies
 - Sandy Area
 - Khal
 - Forest
 - Hill
- Socio-Economic Infrastructures**
 - Growth Centre
 - ▲ Small Hat/Bazar
 - Police Station
 - Upazila Health Complex
 - Family welfare Centre
 - Community Clinic
 - Post Office
 - College
 - High School
 - Primary School
 - Madrasa
 - Mosque
 - Ashrayan/Abasan
 - Temple



Copyright: © LGED, Upazila Office, Nawabganj, 166-45, Under TM 1664,
GPS Survey, 1664 and TM 1644 Checking, In November 2004.
Projection: UTM
Prepared by: GIS UNIT
LOCAL GOVERNMENT ENGINEERING DEPARTMENT

BASIC INFORMATION OF ROAD

DIVISION : RAJSHAHI

DISTRICT : NAWABGANJ

ROAD CODE	ROAD NAME	CREST WIDTH (m)	TOTAL LENGTH (Km)	SURFACE TYPE-WISE BREAK-UP (Km)				STRUCTURE		EXISTING GAP	
				EARTHEN	FLEXIBLE PAVEMENT (BC)	BRICK PAVEMENT (WBM/HBB/BFS)	RIGID PAVEMENT (CC/RCC)	NUMBER	SPAN (m)	NUMBER	SPAN (m)
1	2	3	4	5	6	7	8	9	10	11	12

UPAZILA : NAWABGANJ-S

ROAD TYPE : UPAZILA ROAD

170662002	Nowabgonj - Shibgonj R&H-Ramchandrapur GC Road	3.66	2.20	0.00	2.20	0.00	0.00	2	3.80	0	0.00	
170662004	Dhulauri GC to Nawabgonj Rajshahi R&H road Sultangonj.	4.57	7.80	7.00	0.80	0.00	0.00	4	15.30	0	0.00	
170662007	Nawabgonj Shibganj R&H - Kalinagar GC Road	3.66	6.30	0.00	6.20	0.10	0.00	14	25.90	0	0.00	
170662010	Dhulauri GC - Kalinagar GC Via Islampur UP office and Sundarpur UP Office.	4.00	16.20	16.20	0.00	0.00	0.00	1	4.00	20	179.00	
170662011	Nawabgonj Rajshahi R&H Upazila H/Q - Amrura GC via Dogachi Kansina.	4.00	17.20	11.20	6.00	0.00	0.00	8	10.50	0	0.00	
170662012	Namosankerbati GC to Nawabgonj Shibgonj R&H (Baten Khan more)	4.00	2.50	0.00	2.50	0.00	0.00	0	0.00	0	0.00	
UPAZILA ROAD TOTAL: 6 Nos. Road				52.20	34.40	17.70	0.10	0.00	29	59.50	20	179.00

ROAD TYPE : UNION ROAD

170663001	Baliadanga UP Office to Atahar bazar via Balugram more	3.05	8.50	0.00	8.50	0.00	0.00	4	8.60	0	0.00	
170663016	Char Anupnagar U.P.Office to Basudebpur bazar via Vogobotytola	3.65	2.30	1.30	0.00	1.00	0.00	2	86.00	1	3.00	
170663022	Gobratola UP office - Chapai hat Via Nadhai	4.00	7.50	6.63	0.87	0.00	0.00	15	56.67	6	6.50	
170663030	Debinagar UP office - Islampur U.P Office	4.00	3.60	3.60	0.00	0.00	0.00	0	0.00	5	23.74	
170663031	Baroghoria hat - Baroghoria U.P	3.05	0.70	0.00	0.70	0.00	0.00	1	0.90	0	0.00	
170663032	Moharajpur hat to Moharajpur U.P Office Road	3.05	1.50	0.00	1.50	0.00	0.00	1	0.63	0	0.00	
170663034	Baliadanga U.P Office - Palsha Bazar	4.00	3.00	0.00	3.00	0.00	0.00	3	9.00	2	8.00	
170663037	Char Anupnagar UP Office - Kamarpara hat via Bishaspara Zame Mosque	3.65	3.80	0.00	0.00	3.80	0.00	2	11.20	1	80.00	
170663038	Charbagdanga U.P office - Shajhanpur U.P Office .	4.00	6.50	6.50	0.00	0.00	0.00	1	1.00	1	5.00	
170663040	Debinagar U.P Office - Islampur U.P Office via Nasirtola	3.65	4.65	4.65	0.00	0.00	0.00	0	0.00	6	15.00	
170663041	Islampur U.P Office - Nashirabada hat	3.65	2.00	2.00	0.00	0.00	0.00	0	0.00	3	5.00	
170663044	Char Anupnagar U.P Office - Debinagar UP office	3.65	6.00	6.00	0.00	0.00	0.00	0	0.00	3	266.00	
170663049	Gobratola UP office to Mohipur Hat Via Behula Arunbari	3.05	5.10	0.00	5.10	0.00	0.00	3	3.40	0	0.00	
170663051	Gobratola UP office to Diar Dhainagar hat	3.05	2.60	0.50	0.70	1.40	0.00	4	4.80	0	0.00	
170663052	Beroghoria UP office Moharajpur Tom Tom Stand hat (T.C road).	3.05	4.70	0.00	4.70	0.00	0.00	5	5.96	0	0.00	
170663058	Ranihati UP office to Golaperhat	3.66	3.15	1.05	2.10	0.00	0.00	0	0.00	1	10.00	
170663059	Ranihati UP office to Golaper hat via Chama	4.30	3.00	3.00	0.00	0.00	0.00	0	0.00	3	5.00	
170663060	Shajhanpur UP office to Alatoli UP office	3.66	4.00	4.00	0.00	0.00	0.00	0	0.00	2	38.00	
170663061	Sundarpur UP office to Charbagdanga UP office	3.65	6.00	6.00	0.00	0.00	0.00	0	0.00	3	55.00	
UNION ROAD TOTAL: 19 Nos. Road				78.60	45.23	27.17	6.20	0.00	41	188.16	37	520.24

ROAD TYPE : VILLAGE ROAD-A

170664003	Nawabganj Gomstapur - Mohor Mollah Mill Road Via Sorjon Ghat	3.05	1.70	0.10	1.10	0.50	0.00	2	1.80	0	0.00
170664006	Nawabganj Gomostapur - Etimkhana	4.26	1.00	1.00	0.00	0.00	0.00	0	0.00	0	0.00
170664007	Nawanganj Gomostapur - Agnakhari	5.25	4.00	4.00	0.00	0.00	0.00	0	0.00	0	0.00
170664009	N.Gong Gomstapur - Harudighi	5.50	4.20	4.20	0.00	0.00	0.00	0	0.00	0	0.00
170664013	Islampur U.P. - Last Border of Islampur	4.87	2.50	2.50	0.00	0.00	0.00	0	0.00	0	0.00
170664018	Debinagar FRB Rd. - Dhatalola	4.25	1.00	1.00	0.00	0.00	0.00	0	0.00	0	0.00
170664019	Norendrapur Trimohoni - Kitchnidoha Via Nawab gaizir	4.26	3.00	3.00	0.00	0.00	0.00	0	0.00	0	0.00
170664020	Sunderpur Tremohoni - Kalinagar Jumma Mosque	5.00	3.70	3.70	0.00	0.00	0.00	0	0.00	0	0.00
170664022	Shajhanpur U.P.Office - Durluppur	4.57	1.60	1.60	0.00	0.00	0.00	0	0.00	0	0.00
170664023	Alatuli U.P.Office - Durlubpur Flood Shelter	3.65	5.30	5.30	0.00	0.00	0.00	0	0.00	0	0.00
170664027	Nawabganj Gomostapur Palsha - Lakhai Bridge	4.00	2.75	2.75	0.00	0.00	0.00	1	5.00	0	0.00
170664028	Baliadanga Footpath Rd	4.00	2.75	0.00	2.75	0.00	0.00	2	2.00	0	0.00

BASIC INFORMATION OF ROAD

DIVISION : RAJSHAHI

DISTRICT : NAWABGANJ

ROAD CODE	ROAD NAME	CREST WIDTH (m)	TOTAL LENGTH (Km)	SURFACE TYPE-WISE BREAK-UP (Km)				STRUCTURE		EXISTING GAP	
				EARTHEN	FLEXIBLE PAVEMENT (BC)	BRICK PAVEMENT (WBM/HBB/ BFS)	RIGID PAVEMENT (CC/RCC)	NUMBER	SPAN (m)	NUMBER	SPAN (m)
1	2	3	4	5	6	7	8	9	10	11	12
170664029	Kalupur Guchugram Rd	4.00	2.80	2.80	0.00	0.00	0.00	0	0.00	0	0.00
170664030	Nawabganj Rajshahi R&H road (Bahagola) to Kalupur (Hiraloti) road	3.65	5.10	1.23	3.87	0.00	0.00	3	23.90	0	0.00
170664031	Atahar - Hossain Danga Via Mohadanga	5.00	3.24	0.00	3.24	0.00	0.00	3	5.60	0	0.00
170664032	Dhinagar to H/O. Ahasan Mullah at village Kendul road.	3.10	1.61	0.71	0.00	0.90	0.00	0	0.00	0	0.00
170664033	Bidirpur Gonka Near Paikurtila	5.50	4.10	4.10	0.00	0.00	0.00	0	0.00	0	0.00
170664035	Amnura (Godown) - Jilim U.P via Miapara road.	3.05	5.00	3.97	0.88	0.15	0.00	3	2.73	0	0.00
170664037	Anupnagar U.P.Office - Nilmonichar	4.60	1.79	1.79	0.00	0.00	0.00	0	0.00	0	0.00
170664038	Char Anupnagar Badol house - Char Kashimpur last border.	4.00	2.01	2.01	0.00	0.00	0.00	1	10.00	0	0.00
170664040	Lalapara T.C. - Chinadubi Rd	5.00	1.95	1.95	0.00	0.00	0.00	0	0.00	0	0.00
170664041	Laxamipur TC - Karbala R&H (ChamaGram)	5.40	1.47	0.00	1.47	0.00	0.00	0	0.00	0	0.00
170664042	Moharajpur Bokultola - Duldulpara	5.00	2.16	2.16	0.00	0.00	0.00	0	0.00	0	0.00
170664044	Joindipur Trimohoni R1 Rd - Mirar Char Pry.School	4.26	3.00	3.00	0.00	0.00	0.00	0	0.00	0	0.00
170664046	Bakhor Ali B.O.P. - Faridpur B.O.P.	4.50	5.00	5.00	0.00	0.00	0.00	0	0.00	0	0.00
170664048	Durlavpur Flat Shalter - Char Bagdanga	5.05	7.08	7.08	0.00	0.00	0.00	0	0.00	0	0.00
170664049	Railbazar Ghat - Kodalkati	5.20	5.25	5.25	0.00	0.00	0.00	0	0.00	0	0.00
170664050	Debinagar U.P Office - Kolikata Vill. Via Mora Padma Riv.	4.00	5.00	5.00	0.00	0.00	0.00	0	0.00	0	0.00
170664051	Nawabganj Gomostapur R&H - Baliadanga UP Office (Lilikhili)	3.05	0.82	0.00	0.82	0.00	0.00	2	2.52	0	0.00
170664052	Nawabganj Gomostapur R&H - Sorjan Bathan Ghat	3.05	1.36	0.00	1.00	0.36	0.00	1	1.50	0	0.00
170664053	Nawabganj -Shibgonj R&H road (Jhillipara Jorabari Mour) to ramchandrapurhat (FRB).	3.50	2.70	0.00	2.70	0.00	0.00	1	0.60	0	0.00
170664054	Nawabgonj -Shibgonj (Lalapara Mour)- Ramchandrapur FRB	3.60	0.83	0.00	0.83	0.00	0.00	0	0.00	0	0.00
170664055	Nawabgonj-Shibgonj (lalapara mour) to Baharam PS	3.50	2.00	0.00	2.00	0.00	0.00	0	0.00	0	0.00
170664056	Moharajpur T.C road to Damusbill	4.00	3.00	3.00	0.00	0.00	0.00	0	0.00	0	0.00
170664057	Balugrammour Bankandhi more of Atahar Balugram Palsha mission - Rosulpur pikortola road.	3.50	2.30	2.30	0.00	0.00	0.00	0	0.00	0	0.00
170664058	Gohal Bari to Ramjibonpur via Durgapur Zadupur Road.	3.00	5.75	2.50	3.25	0.00	0.00	0	0.00	0	0.00
170664059	Pear Biswasghat to Dhulauri GC road.	4.87	4.50	4.50	0.00	0.00	0.00	2	2.50	0	0.00
170664060	Kalinagar Bairagipara - Sundarpur U.P office	5.00	5.45	5.45	0.00	0.00	0.00	2	15.37	0	0.00
170664061	Moharajpur Kalinagar GC - Moharajpur Tomtom stand (R&H) via MP house.	3.05	1.45	0.00	1.45	0.00	0.00	0	0.00	0	0.00
170664062	Nawabganj Shibganj R&H (Boltola) - Ramchandrapur Hat	4.00	0.85	0.00	0.85	0.00	0.00	3	5.30	0	0.00
170664063	Bayragipara FRB (English More) - Mirarchara Ghat	3.75	2.00	1.35	0.65	0.00	0.00	3	16.40	0	0.00
170664064	Charbagdanga UP - Morapadma River	5.00	6.30	6.30	0.00	0.00	0.00	0	0.00	5	45.00
170664065	Debinagar FRB - Sultanganj ghat	4.00	6.21	6.21	0.00	0.00	0.00	5	24.72	4	15.00
170664066	Sunderpur U.P Office - Mirerchar Ferighat	4.00	2.20	2.20	0.00	0.00	0.00	1	3.00	2	14.00
170664067	Nawabganj Shibganj R&H (EidGha) - Akendbaria ghat	5.00	1.20	0.00	0.00	1.20	0.00	1	3.50	0	0.00
170664068	Baliadanga U.P Office - Ramjebonpur ghat	3.65	0.90	0.00	0.90	0.00	0.00	0	0.00	2	3.00
170664069	Islampur U.P Office - Gudhi Meramot ghat	3.65	2.55	2.55	0.00	0.00	0.00	2	15.00	3	18.00
170664070	Sunderpur U.P - Shaebghat	4.00	3.00	3.00	0.00	0.00	0.00	1	4.00	4	1.80
170664071	Nawabganj Shibganj R&H (Musha Sarkerer Mour) - Ranihati U.P via Baharampur PS	3.05	2.60	0.00	2.60	0.00	0.00	3	4.70	0	0.00
170664072	Nawabganj Gomostapur R&H - Lakkatitola ghat	3.66	2.90	1.87	1.03	0.00	0.00	2	2.70	0	0.00
170664073	Nawabganj Gomastapur R&H to Poladanga Ghat Via Sorjonr Bathan	3.05	2.90	0.60	2.30	0.00	0.00	3	2.70	0	0.00
170664074	Moharajpur U.P office - Lalapara R&H more.	3.05	2.22	0.00	2.22	0.00	0.00	1	3.00	0	0.00
170664075	Nawabganj - Shibganj R&H (Eidgah) to Moharajpur U.P Office	3.05	0.95	0.00	0.95	0.00	0.00	1	0.60	0	0.00
170664076	Chalk Alampur ghat- Ramchandrapurhat.	3.66	2.10	0.00	2.10	0.00	0.00	1	1.00	1	0.60
170664077	Nawabganj Gomostapur R&H - Polshaghat	3.66	1.00	0.00	1.00	0.00	0.00	0	0.00	0	0.00
170664078	Palsa Mission - Chapai Ghat	3.50	3.00	0.00	3.00	0.00	0.00	0	0.00	0	0.00
170664079	Nadhari Pry. School - Delbari	4.57	1.50	1.50	0.00	0.00	0.00	0	0.00	0	0.00
170664080	Delbari - Chapai Rd	4.00	4.20	2.90	1.30	0.00	0.00	0	0.00	0	0.00
170664082	Nasipur - Boalmari road	4.87	1.60	1.60	0.00	0.00	0.00	0	0.00	0	0.00
170664083	Gorkhonathpur - Shibganj Border	5.10	1.62	1.62	0.00	0.00	0.00	0	0.00	0	0.00

BASIC INFORMATION OF ROAD

DIVISION : RAJSHAHI

DISTRICT : NAWABGANJ

ROAD CODE	ROAD NAME	CREST WIDTH (m)	TOTAL LENGTH (Km)	SURFACE TYPE-WISE BREAK-UP (Km)				STRUCTURE		EXISTING GAP	
				EARTHEN	FLEXIBLE PAVEMENT (BC)	BRICK PAVEMENT (WBM/HBB/BFS)	RIGID PAVEMENT (CC/RCC)	NUMBER	SPAN (m)	NUMBER	SPAN (m)
1	2	3	4	5	6	7	8	9	10	11	12
170664084	Bethbaria (Paikartoll mour)-Noshipur via Ramjibanpur	3.05	8.90	1.75	5.55	1.60	0.00	3	4.73	0	0.00
170664085	Jamtola - Dheenagar Rd	5.00	5.70	5.70	0.00	0.00	0.00	0	0.00	0	0.00
170664086	Athar - Makurkol Rd	4.26	1.00	1.00	0.00	0.00	0.00	0	0.00	0	0.00
170664087	Hossaindanga Rail Crossing - FRB Amnura Nawabganj	4.00	0.60	0.00	0.60	0.00	0.00	0	0.00	0	0.00
170664088	Anupnagar High school -Kamarpara hat.	4.00	1.50	1.50	0.00	0.00	0.00	0	0.00	0	0.00
170664090	Faridpur BOP - PirBiswas Ghat Via Shazahan UP & Islampur UP road.	4.67	7.60	7.60	0.00	0.00	0.00	0	0.00	0	0.00
170664091	Dinonathpur Nordapara More to Choytonnapur (Sitta ghat) via Chiragar under Baliadanga UP.	1.50	4.50	4.50	0.00	0.00	0.00	0	0.00	0	0.00
170664092	Dhoapukur More (Dilsar House) to HotathPara road under Baliadanga UP.	1.00	1.50	1.50	0.00	0.00	0.00	0	0.00	0	0.00
170664093	Mollan Bridge to WDB Bandth Road Trimohani to Charbagdanga Via Sujan Accadami under Sundarpur UP.	3.66	3.50	3.50	0.00	0.00	0.00	0	0.00	0	0.00
170664094	Mollan Bridge to WDB Bandth road under Sundarpur UP.	3.66	2.00	2.00	0.00	0.00	0.00	0	0.00	0	0.00
170664095	Kalinagar Hat to Alhaj Abdus Samad Collage Via Kichdha Pry. School road under Sundarpur UP.	3.66	4.00	4.00	0.00	0.00	0.00	0	0.00	0	0.00
170664096	Kendul Village - Satalpara Road under Jhilil UP	4.00	2.00	2.00	0.00	0.00	0.00	0	0.00	0	0.00
170664097	Atahar Bazar - Noyagolamore Road	4.00	4.00	4.00	0.00	0.00	0.00	0	0.00	0	0.00
VILLAGE ROAD-A TOTAL: 73 Nos. Road			218.82	163.70	50.41	4.71	0.00	53	164.87	21	97.40

ROAD TYPE : VILLAGE ROAD-B

170665001	R2 Rd - Agna Khari	3.65	1.00	1.00	0.00	0.00	0.00	0	0.00	0	0.00
170665008	Nowabgonj Gomastapur - Dakhinshar Rd	5.00	5.10	5.10	0.00	0.00	0.00	0	0.00	0	0.00
170665012	VA/83 - Grokonathpur	5.00	2.50	2.50	0.00	0.00	0.00	0	0.00	0	0.00
170665021	Nawabganj Amnura (Dhinagar) to Kendul road	4.00	4.22	0.00	3.22	1.00	0.00	0	0.00	0	0.00
170665022	Nawabganj Amnura - Jhilim U.P.	4.00	3.75	3.75	0.00	0.00	0.00	0	0.00	0	0.00
170665038	Tikra Club - Tikrapukur	4.35	0.67	0.67	0.00	0.00	0.00	0	0.00	0	0.00
170665041	Moharajput Sekhpara(Jame mosque) to Salim dolpara Girl's school Road	5.00	1.30	0.00	1.30	0.00	0.00	0	0.00	0	0.00
170665042	Maharajpur Hazi Para - Munshi Mondolertola	3.05	1.50	0.00	1.50	0.00	0.00	1	1.00	0	0.00
170665044	Nawabganj Shibganj R&H (Zorabari) - Ramchandrapur hat.	4.26	2.90	0.00	2.90	0.00	0.00	0	0.00	0	0.00
170665046	Upazila road - Dhumihayatpur	3.05	1.20	0.00	1.20	0.00	0.00	1	1.50	0	0.00
170665047	Shajanpur U.P.Office - Bathanpara H/O Mahatab under Bagdaga UP.	4.87	1.00	1.00	0.00	0.00	0.00	0	0.00	0	0.00
170665048	Hurkitala - 13 Rasia Rd under islampur	4.00	4.00	4.00	0.00	0.00	0.00	0	0.00	0	0.00
170665049	Muksed Hazi Mour - Pachimpara Village	3.45	0.80	0.80	0.00	0.00	0.00	0	0.00	0	0.00
170665053	Namohorma Sakimulla Village - Char Debinagar Village	4.26	3.50	3.50	0.00	0.00	0.00	0	0.00	0	0.00
170665055	Debinagar Vatopara Non. Govt Pry. School - Madrasha	4.26	1.30	1.30	0.00	0.00	0.00	0	0.00	0	0.00
170665059	Kalinagar - Kalinagar Hat	5.30	1.62	1.02	0.00	0.60	0.00	0	0.00	0	0.00
170665065	Per Ramkrishnopur Kalinagar Ghat Trimohoni - Bagdanga Village via Mollahan Samad Colege.	4.26	5.50	5.50	0.00	0.00	0.00	0	0.00	0	0.00
170665079	Carapara - Faridpur BOP	4.67	1.50	1.50	0.00	0.00	0.00	0	0.00	0	0.00
170665084	Kodalkati Village - Altuli Village	3.65	2.20	2.20	0.00	0.00	0.00	0	0.00	0	0.00
170665085	Syfuiddi's More - Soguna Bridge under Jhilim up	3.00	2.50	1.10	1.40	0.00	0.00	1	1.22	0	0.00
170665086	H/O Rafique Bir to Mostafa Yookil	4.50	1.30	1.30	0.00	0.00	0.00	0	0.00	0	0.00
170665088	Anupnagar CARE Brodge - Solanama Ghat	3.65	3.00	3.00	0.00	0.00	0.00	0	0.00	0	0.00
170665093	Biswaspara - Godapara	5.00	0.50	0.00	0.00	0.50	0.00	0	0.00	0	0.00
170665094	Tangpara - Kumarpara	5.25	1.50	1.50	0.00	0.00	0.00	0	0.00	0	0.00
170665095	Tabarak Biswas - Anis Baaiswas H.	0.50	1.80	1.80	0.00	0.00	0.00	0	0.00	0	0.00
170665096	Kalikata Village Biswaspara - Char Bagdanga Border	4.00	4.50	4.50	0.00	0.00	0.00	0	0.00	0	0.00
170665097	Dabpur - Shohrab Mondolpara under Alatuli U.P.	3.65	2.00	2.00	0.00	0.00	0.00	0	0.00	0	0.00
170665098	Anup Nagar Toslimuddin House - Anupnagar High School	3.05	0.65	0.00	0.00	0.65	0.00	0	0.00	0	0.00
170665099	Nawabganj Shibganj R&H - Lakhmipur Karbala TC Rd	3.05	1.75	0.00	1.75	0.00	0.00	0	0.00	0	0.00
170665100	Nawabganj Gomostapur R&H - Chapai Mosque Road (Behula Ghat)	3.05	1.70	1.50	0.20	0.00	0.00	0	0.00	0	0.00
170665101	Miapara (Ludhu Master's house) Dhumihayatpur Kaithapara jame mosque	3.50	0.60	0.20	0.40	0.00	0.00	0	0.00	0	0.00

BASIC INFORMATION OF ROAD

DIVISION : RAJSHAHI

DISTRICT : NAWABGANJ

ROAD CODE	ROAD NAME	CREST WIDTH (m)	TOTAL LENGTH (Km)	SURFACE TYPE-WISE BREAK-UP (Km)				STRUCTURE		EXISTING GAP	
				EARTHEN	FLEXIBLE PAVEMENT (BC)	BRICK PAVEMENT (WBM/HBB/ BFS)	RIGID PAVEMENT (CC/RCC)	NUMBER	SPAN (m)	NUMBER	SPAN (m)
1	2	3	4	5	6	7	8	9	10	11	12
170665102	Taherpur BSIC mour to Balugram mour	3.10	1.10	0.00	0.78	0.33	0.00	0	0.00	0	0.00
170665103	Baroghoria Palpara mour to TC road	3.05	1.30	0.00	1.30	0.00	0.00	0	0.00	0	0.00
170665104	Chalkalampur Ghat - Miapara Road	3.05	0.91	0.00	0.91	0.00	0.00	1	2.50	0	0.00
170665105	Sorjon Munsefupur Madrasha to Diar Dhainagar Road (Mostafa's Hasking mill)	4.00	1.60	0.90	0.50	0.20	0.00	0	0.00	0	0.00
170665106	Gobratola Poladanga ghat to Diar Dhainagar Ghat road	3.50	1.50	0.00	1.50	0.00	0.00	0	0.00	0	0.00
170665107	Charanupnagar UP office Chowmohini (Girls Highschool) to Anupnagar High School	3.00	1.50	1.10	0.00	0.40	0.00	1	10.00	0	0.00
170665108	Setafur Hasking mill to H/O Alhaz Setafur Rahman under Anupnagar UP	3.00	1.10	0.70	0.00	0.40	0.00	0	0.00	0	0.00
170665109	Saifuddin mour of Amnura- Godagari Road to Saifuddin Para	3.00	1.30	0.00	1.30	0.00	0.00	0	0.00	0	0.00
170665110	Nutanpara to Basudebpur under Charanupnagar UP	3.00	2.00	2.00	0.00	0.00	0.00	0	0.00	0	0.00
170665111	Boroghat Paikartola to Vatotola (Mohammad Khani) Reg Non govt psc under Baliadanga UP	3.00	1.50	1.30	0.20	0.00	0.00	0	0.00	0	0.00
170665113	Balikapara to Amnura Mission under Jheelim UP`	3.00	1.20	1.20	0.00	0.00	0.00	0	0.00	0	0.00
170665114	Moharajpur Mashanipara to Tikra pokapari road via H/O Younoos Kathi	3.00	1.60	0.00	1.60	0.00	0.00	0	0.00	0	0.00
170665115	Bellpara to Chamarpara Under Ranihatani UP	3.00	1.20	0.00	1.20	0.00	0.00	0	0.00	0	0.00
170665116	Edrish Bishwas to H/O Azhar Bishwas	3.00	0.90	0.30	0.00	0.60	0.00	0	0.00	0	0.00
170665117	Char anupnagar UP office to H/O Shoodha Napit	3.00	1.00	0.75	0.00	0.25	0.00	0	0.00	0	0.00
170665118	Charanupnagar UP office to Kashimpur	3.00	2.00	2.00	0.00	0.00	0.00	0	0.00	0	0.00
170665119	Nawabgonj Gomostapur R&H to Chapai Mosque	3.00	0.30	0.00	0.30	0.00	0.00	0	0.00	0	0.00
170665120	Moharajpur UP office to TC road via H/O Sona chairman	3.15	0.77	0.00	0.77	0.00	0.00	0	0.00	0	0.00
170665121	Biswashtola Trimohoni - Emaz Mondol Village	3.50	1.83	1.83	0.00	0.00	0.00	0	0.00	0	0.00
170665122	Charasia Purbopara - Horma Kathapara	3.50	1.00	1.00	0.00	0.00	0.00	0	0.00	0	0.00
170665123	Daroga Hazipara - Raninagar - Raninagar J.High School via Katapara.	3.50	1.25	1.25	0.00	0.00	0.00	0	0.00	0	0.00
170665124	Mirtola village - Shabdul Biswas village via Yeadullah Munsif Tola	4.00	2.00	2.00	0.00	0.00	0.00	0	0.00	0	0.00
170665125	Debenagar Nutuntola - Mohananda River.	4.00	1.50	1.50	0.00	0.00	0.00	0	0.00	0	0.00
170665126	Moula Box Hazi Village - Paul Tola under Devinagar road	4.50	2.30	2.30	0.00	0.00	0.00	0	0.00	0	0.00
170665127	Saifuddin Hazi village - Solayman Mulovi Tola under Devinagar road	4.50	1.20	1.20	0.00	0.00	0.00	0	0.00	0	0.00
170665128	Kabatullah village - Kolikata village via Forzan Hazi village under Devinagar road	4.50	1.70	1.70	0.00	0.00	0.00	0	0.00	0	0.00
170665129	Diljan Hazi Tola - Torpa Ghat	4.50	1.50	1.50	0.00	0.00	0.00	0	0.00	0	0.00
170665130	Odu Chaiman mill to Lalapara School (Goaltoli Moor) road	4.00	0.90	0.00	0.00	0.90	0.00	0	0.00	0	0.00
170665131	Moharajpur High School - Moharajpur UP office.	4.00	0.70	0.70	0.00	0.00	0.00	0	0.00	0	0.00
170665132	Kalinagar FRB - Khakhari para	4.00	1.00	0.80	0.00	0.20	0.00	0	0.00	0	0.00
170665133	Pokapara - Esmakhatun Collage road	4.00	2.00	1.75	0.00	0.25	0.00	0	0.00	0	0.00
170665134	Nawabganj-Shibganj R&H (Malla mour) - Moharajpur UP office.	4.00	1.00	1.00	0.00	0.00	0.00	0	0.00	0	0.00
170665135	Nawabganj-Shibganj R&H (MPS Tank) - Shakh para Arman Master House.	4.50	0.70	0.70	0.00	0.00	0.00	0	0.00	0	0.00
170665136	Shakha para Tomij Uddin House - Kalu Shakh House.	4.50	0.40	0.40	0.00	0.00	0.00	0	0.00	0	0.00
170665137	Moharajpur Mintola Biswas para H/O. Motu Biswas - Shekh para H/O. Mobin Mondul.	4.30	0.60	0.60	0.00	0.00	0.00	0	0.00	0	0.00
170665138	Moharajpur TC road H/O. Altu Dafader - Mintola H/O. Sairdur	4.20	0.40	0.05	0.00	0.35	0.00	0	0.00	0	0.00
170665139	Ramchandrapur hat - Golaper hat via Chama.	4.30	3.00	3.00	0.00	0.00	0.00	0	0.00	0	0.00
170665140	Dhulauri hat - Shabdul Biswas village road	4.50	1.00	1.00	0.00	0.00	0.00	0	0.00	0	0.00
170665141	Nawabganj Shibganj R&H (Zorabari)-Ramchandrapur hat.	3.05	0.70	0.00	0.70	0.00	0.00	0	0.00	0	0.00
170665142	MP's House to Kalinagar Upazila Road	3.50	0.45	0.00	0.00	0.45	0.00	0	0.00	0	0.00
170665143	Nawabganj Gomastapur R&H - Chapai Jumma Mosque	3.05	0.80	0.40	0.30	0.10	0.00	0	0.00	0	0.00
170665144	Nawabganj - Ggomastapur R&H - Fullbari Road	3.00	4.30	2.30	2.00	0.00	0.00	0	0.00	0	0.00
170665145	Gokul - Kartikpur Gobratola UP	3.00	5.00	5.00	0.00	0.00	0.00	0	0.00	0	0.00
170665146	Sarjan Thantolar more - Fatepur Wapda	3.00	0.73	0.00	0.73	0.00	0.00	0	0.00	0	0.00
170665147	Chapai - Gomastapur R&H - Chapai ghat	3.00	0.70	0.70	0.00	0.00	0.00	0	0.00	0	0.00
170665148	Chapai gomastapur R&H - Ghatipukur	3.00	3.00	3.00	0.00	0.00	0.00	0	0.00	0	0.00

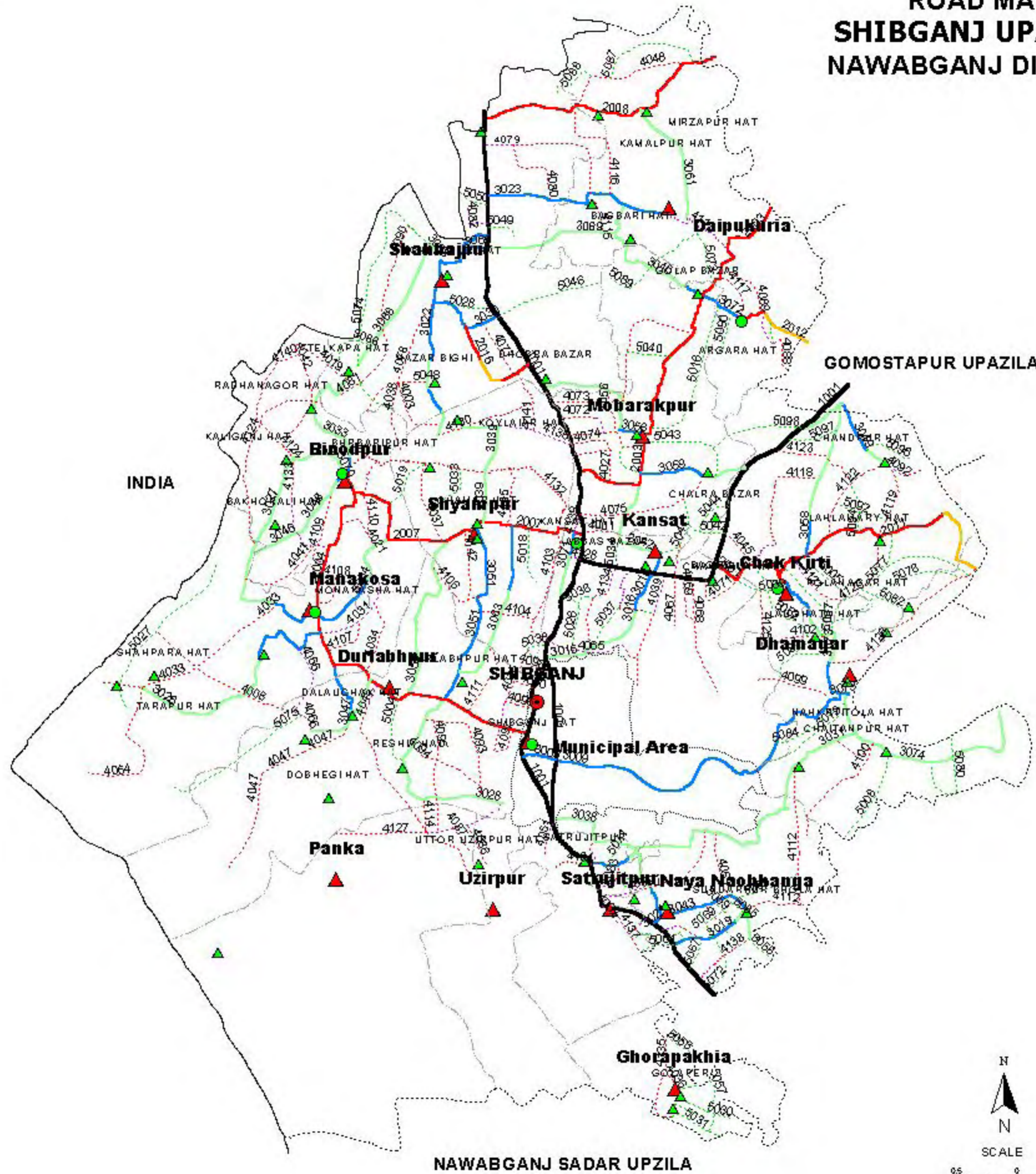
BASIC INFORMATION OF ROAD

DIVISION : RAJSHAHI

DISTRICT : NAWABGANJ

ROAD CODE	ROAD NAME	CREST WIDTH (m)	TOTAL LENGTH (Km)	SURFACE TYPE-WISE BREAK-UP (Km)				STRUCTURE		EXISTING GAP	
				EARTHEN	FLEXIBLE PAVEMENT (BC)	BRICK PAVEMENT (WBM/HBB/ BFS)	RIGID PAVEMENT (CC/RCC)	NUMBER	SPAN (m)	NUMBER	SPAN (m)
1	2	3	4	5	6	7	8	9	10	11	12
170665149	N. Gomastapur R&H (Habu Dr. Dispansary) - Mondol para Pikor tola Behula more	3.08	1.30	0.00	0.00	1.30	0.00	0	0.00	0	0.00
170665150	Chapai gomastapur R&H - Amarak School	3.00	3.50	0.00	3.50	0.00	0.00	0	0.00	0	0.00
170665151	Chapai Gomastapur R&H - Habur House road	3.00	1.00	1.00	0.00	0.00	0.00	0	0.00	0	0.00
170665152	Nawabganj Shibganj R&H - Abul Kasem's House villlage Chamagramme.	3.05	0.22	0.00	0.00	0.22	0.00	0	0.00	0	0.00
170665153	Baroghoria Bazar (Morsalin's Shops) - Baroghoria TC road near H/O. Bakhtair Dr. via Kazipara Edgha.	3.05	0.80	0.15	0.00	0.65	0.00	0	0.00	0	0.00
170665154	Chamagramme BC road (Furkania Madrasha) - Garipara near the H/O. Alhaj Sirajul Islam	3.05	0.30	0.00	0.00	0.30	0.00	0	0.00	0	0.00
170665155	Palpara BC road - Baroghoria TC road near the H/O. Saiful Islam (Laxmipur Rajpara)	3.05	0.33	0.00	0.00	0.33	0.00	0	0.00	0	0.00
170665156	Palpara BC road - Baroghoria TC road near the H/O. Abdul Salam.	3.05	0.40	0.40	0.00	0.00	0.00	0	0.00	0	0.00
170665157	Baroghoria TC road (Rafiqul House) - Palpara road	3.05	0.40	0.20	0.00	0.20	0.00	0	0.00	0	0.00
170665158	Teherpur Mohammad Khani Irrigation Canal - Balugram Bankandi more of Atahar - Balugram CARE road.	3.05	1.70	1.70	0.00	0.00	0.00	0	0.00	0	0.00
170665159	Manpur more - Gosira Guchoo gram via Balka more of Atahar - Balugrame CARE road	3.05	2.00	2.00	0.00	0.00	0.00	0	0.00	0	0.00
170665160	Palsha Gaht - Palsha Mission	3.05	0.50	0.00	0.50	0.00	0.00	0	0.00	0	0.00
170665161	Baroghat Pikortoal more (Fazil Alia Madrasha) - Ramjibonpur Ghat.	3.05	1.20	0.40	0.00	0.80	0.00	0	0.00	0	0.00
170665162	Mohammad Khani More (Gorastan) Dhoapukur more near the H/O. Dilkhos Ali.	3.05	1.10	1.10	0.00	0.00	0.00	0	0.00	0	0.00
170665163	Tosiqul Hose's more Aminul House via Balidanga Bazar School of Baliadanga Ramjibonpur road	3.05	0.45	0.05	0.25	0.15	0.00	0	0.00	0	0.00
170665164	Amnura Bazar - Post office.	3.05	0.30	0.20	0.10	0.00	0.00	0	0.00	0	0.00
170665165	Nawabganj, Amnura R&H - Kanpara via Monjur House	3.05	1.00	1.00	0.00	0.00	0.00	0	0.00	0	0.00
170665166	Nawabganj Amnura R&H (pachipar) - Dhinagar road	3.05	7.00	6.55	0.00	0.45	0.00	0	0.00	0	0.00
170665167	Jamtola - Shamnagar	3.00	5.00	5.00	0.00	0.00	0.00	0	0.00	0	0.00
170665168	Amnura Railway Crosswing R&H - Mission Hospital road	3.05	1.00	1.00	0.00	0.00	0.00	0	0.00	0	0.00
170665169	Islampur Teroroshia - char banganga UP office	3.05	12.00	12.00	0.00	0.00	0.00	0	0.00	0	0.00
170665170	Kendul - Powel st. point after rail crossing.	3.05	2.00	2.00	0.00	0.00	0.00	0	0.00	0	0.00
170665171	Firebrigade Mour - Octroy Mour	3.66	1.70	0.00	1.70	0.00	0.00	1	1.20	0	0.00
170665172	Char Anupnagar Up office - Basudebpur HBB (Bus Stand)	4.00	0.85	0.00	0.48	0.37	0.00	2	82.00	0	0.00
170665173	Alatuli Up - Namohorma Rd	5.00	1.61	1.61	0.00	0.00	0.00	0	0.00	4	50.00
170665174	Nawabganj Shibganj R&H (Bethbaria) - Ramjebonpur Road.	4.27	3.00	0.00	3.00	0.00	0.00	3	9.00	2	6.00
170665175	Nawabganj -Gomostapur R&H Paikortola - Sorjanghat Road (Sorjon Zumma Mosque)	3.05	1.60	0.00	1.60	0.00	0.00	1	1.52	0	0.00
170665176	Muntu Das's House - Aftab Master's House road at Laharpur.	3.00	0.42	0.00	0.42	0.00	0.00	0	0.00	0	0.00
170665177	Tenkori Das's House - Nawabganj Shibganj R&H road at Laharpur.	3.00	0.50	0.00	0.50	0.00	0.00	0	0.00	0	0.00
170665178	Karbala BC - Muntu Doctor's House Via Nawabganj-Shibganj R&H road at Laharpur	3.00	0.40	0.00	0.40	0.00	0.00	0	0.00	0	0.00
170665179	Nawabganj - Ramchandrapur road to KG Pur High school & College Gate road.	4.50	1.00	0.00	1.00	0.00	0.00	0	0.00	0	0.00
170665180	Gonka BMDA road - Chowhodditola More road	4.50	1.70	0.00	1.70	0.00	0.00	0	0.00	0	0.00
170665181	Padma Johurpur Ferry Gaht to Narayanpur Flood Shelter road	6.00	2.00	2.00	0.00	0.00	0.00	0	0.00	0	0.00
170665182	Padma Ferry Ghat to Bodonathpur Non Govt. pry. School raod	6.00	5.00	5.00	0.00	0.00	0.00	0	0.00	0	0.00
170665183	Chalkpara to Narayanpur Dhakhil Madrasha road	6.00	1.50	1.50	0.00	0.00	0.00	0	0.00	0	0.00
170665184	Narayanpur Batasamore to Debpur Jonior high school road	6.00	3.00	3.00	0.00	0.00	0.00	0	0.00	0	0.00
170665185	Nawabganj Gomastapur R&H (Chapai) to Ghatipukur road.	4.00	1.00	1.00	0.00	0.00	0.00	0	0.00	0	0.00
VILLAGE ROAD-B TOTAL: 114 Nos. Road			200.58	145.53	43.11	11.95	0.00	12	109.94	6	56.00
NAWABGANJ-S UPAZILA TOTAL: 212 Nos. Road			550.20	388.86	138.38	22.96	0.00	135	522.47	84	852.64

ROAD MAP SHIBGANJ UPAZILA NAWABGANJ DISTRICT



LEGEND

Administrative Boundary

- International Boundary
- District Boundary
- Upazila Boundary
- Union Boundary
- Municipal Boundary

Administrative HQs

- District HQ
- Upazila HQ
- Union HQ

Physical Infrastructures

- National Highways
- Regional Highways
- Zila Road
- Upazila Road (Pucca)
- Upazila Road (Katcha)
- Union Road (Pucca)
- Union Road (Katcha)
- Village Road A (Pucca)
- Village Road A (Katcha)
- Village Road B (Pucca)
- Village Road B (Katcha)
- Paurashava Road
- Railway Network
- Embankment
- Telecommunication line
- Power Transmission Line

Natural Features

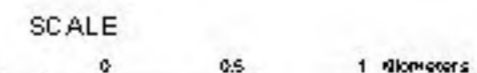
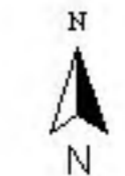
- Wide River
- Water Bodies
- Sandy Area
- Khal
- Forest
- Hill

Socio-Economic Infrastructures

- Growth Centre
- Small Hat/Bazar
- Police Station
- Upazila Health Complex
- Family welfare Centre
- Community Clinic
- Post Office
- College
- High School
- Primary School
- Madrasa
- Mosque
- Ashrayan/Abasan
- Temple

Compiled from: LGED Upazila Development Plan 199-05, Under TM 1994,
GPS Survey 1994 and TM 1941 Checking Instructions 2001.
Projection: UTM Zone 48N, Datum: Everest, Spheroid: Everest, Unit: Meter, Contour Interval: 5m.

PREPARED BY: GIS UNIT
LOCAL GOVERNMENT ENGINEERING DEPARTMENT



SCALE
R.F. 1:65,000

BASIC INFORMATION OF ROAD

DIVISION : RAJSHAHI

DISTRICT : NAWABGANJ

ROAD CODE	ROAD NAME	CREST WIDTH (m)	TOTAL LENGTH (Km)	SURFACE TYPE-WISE BREAK-UP (Km)				STRUCTURE		EXISTING GAP	
				EARTHEN	FLEXIBLE PAVEMENT (BC)	BRICK PAVEMENT (WBM/HBB/BFS)	RIGID PAVEMENT (CC/RCC)	NUMBER	SPAN (m)	NUMBER	SPAN (m)
1	2	3	4	5	6	7	8	9	10	11	12

UPAZILA : SHIBGANJ

ROAD TYPE : UPAZILA ROAD

170882001	Haripur R & H - Chakkirty G.C road	7.32	3.00	0.00	3.00	0.00	0.00	6	11.80	0	0.00
170882003	Kalabari R & H (Dhop Pukur) - Borgachi GC road(Shibgonj portion)	7.32	11.92	0.00	9.20	2.72	0.00	9	50.60	0	0.00
170882004	Shibgang G.C -Khasherhat G C via Monakasha hat Road.	7.32	11.30	0.00	11.30	0.00	0.00	8	171.00	0	0.00
170882007	Kansat G.C - Khaser hat GC road.	5.00	8.56	3.96	4.00	0.60	0.00	10	19.50	0	0.00
170882008	Sona Masjid Land port (Baliadighi R & H)-Borgachi G.C road via Mirzapur & khaspara (Shibganj portion)	7.32	8.60	1.63	6.97	0.00	0.00	5	4.90	1	50.00
170882011	Chalkirty GC - Mollicpur GC road via. Lahalamari G.P.S.(Shibgonj portion).	5.00	8.40	2.90	5.50	0.00	0.00	11	52.40	0	0.00
170882012	Argara hat GC - Chowdala GC. Road (Shibgonj portion).	6.00	2.50	2.25	0.00	0.25	0.00	2	7.80	0	0.00
170882016	Dhobra Bazar(R&H) -ParDilalpur-Muslimpur Road	4.50	2.96	1.06	1.30	0.60	0.00	3	13.65	0	0.00

UPAZILA ROAD TOTAL: 8 Nos. Road

57.24 11.80 41.27 4.17 0.00 54 331.65 1 50.00

ROAD TYPE : UNION ROAD

170883009	Shibgang GC. - Dhainagar UP office road.	4.26	10.70	0.00	9.87	0.83	0.00	13	70.00	0	0.00
170883016	Kansat U.P. - Shibgonj Upazila H/Q (Bakibagan) Via. Shibnagar GPS road.	5.00	5.75	3.95	1.80	0.00	0.00	4	4.60	0	0.00
170883019	Nayalavanga U.P office (Ranihati College) - Sundarpur Bholahat Hat road.	5.00	2.70	1.03	1.58	0.09	0.00	1	1.50	0	0.00
170883021	Nayalavanga U.P office - Ranihati hat road.	5.00	0.40	0.00	0.40	0.00	0.00	0	0.00	0	0.00
170883022	ShahabajpurUP (Sona Masjid R&H) - Koyladiar hat road via . Santire mour.	4.80	7.60	2.25	5.35	0.00	0.00	8	13.32	0	0.00
170883023	Baliadighi bazar(Sonapur R&H) - Daipukuria U.P. office road.	5.00	5.65	0.00	5.65	0.00	0.00	11	19.00	0	0.00
170883026	Monakosa UP office - Shahapara Hat via Gopalpur Ghat road.	4.26	9.70	6.45	3.25	0.00	0.00	4	27.30	3	43.00
170883027	Monakasha hat - Kaligong hat via Bakhor Ali Hat road.	5.00	6.70	5.40	1.00	0.30	0.00	2	5.00	1	2.00
170883028	Tortipur Ghat - Durlovpur Bazar via 8-Roshai bazar & Amtola Ghat.	5.00	6.54	6.54	0.00	0.00	0.00	4	10.80	1	40.00
170883030	Dhobra hat (Muslimpur R&H)- Shahabajpur UP Office road (Santier mour).	5.00	3.00	0.00	3.00	0.00	0.00	3	16.00	0	0.00
170883031	Satrajitu hat (Fultola) - Dhainagor UP. Office road via Birhampur.	5.00	11.00	10.00	0.93	0.07	0.00	9	46.70	0	0.00
170883033	Binodpur UP office (Khaser hat) - Telkupi hat Road	5.10	5.40	5.10	0.00	0.30	0.00	5	12.50	0	0.00
170883038	Rasulpur bazar R&H - Noyalavanga U.P. Office road via Dorbona road.	5.00	5.50	4.47	1.03	0.00	0.00	4	7.50	1	5.00
170883039	Shyampur UP. Office (Chamahat) - Koyladiar hat via Omarpur Ghat road.	5.50	4.20	4.20	0.00	0.00	0.00	0	0.00	2	152.00
170883040	Golap Bazar- Daipukuria UP Office (Bagbari H/S) via. Bagbari hat road.	5.00	5.65	5.05	0.00	0.60	0.00	3	6.90	0	0.00
170883042	MobarakpurUP Office(BC Road)- Kansat UP Office via. Kalkalia ghat road.	5.00	2.65	2.65	0.00	0.00	0.00	3	6.30	2	52.00
170883043	Nayalavanga U.P. office - Sundarpur Bholahat Via Miratoly G.P.S road.	4.26	3.00	0.89	1.51	0.60	0.00	1	1.50	1	3.50
170883046	Binodpur UP office - Biswnathpur hat Via Kapritola road.	4.00	4.10	3.80	0.00	0.30	0.00	1	3.00	3	9.00
170883047	Monakasha UP office (Bonkul BC road) - Jagannathpur hat Via Dadonchak hat road.	4.90	2.50	0.60	1.90	0.00	0.00	4	6.50	1	50.00
170883049	ChowdalaUP Office (Sukurbari hat)- Ranibari Chandpur hat road.(Shibgonj portion).	4.50	3.50	1.95	0.00	1.55	0.00	5	12.30	0	0.00
170883051	Durlovpur Bazar to Shyampur UP office road via Miapara	4.00	6.18	0.00	6.12	0.06	0.00	1	3.00	0	0.00
170883052	Durlavpur U.P. office - Chamahat (Gopal Nagar More) road.	4.50	5.60	5.60	0.00	0.00	0.00	4	10.50	4	7.50
170883054	Mostan Bazar - Monakasha UP office road.	4.00	4.00	2.25	1.75	0.00	0.00	5	12.50	0	0.00
170883056	Mobarokpur UP Office(Tikori hat)-Dhobra hat(R&H) road Via .deep Tubewell	5.00	4.20	3.35	0.20	0.65	0.00	1	0.90	0	0.00
170883058	Chalkirty UP Office (Bimorshi bazar) - Sukurbari hat via Mokimpur (Shibgonj portion).	5.00	5.00	4.71	0.00	0.29	0.00	1	1.20	0	0.00

BASIC INFORMATION OF ROAD

DIVISION : RAJSHAHI

DISTRICT : NAWABGANJ

ROAD CODE	ROAD NAME	CREST WIDTH (m)	TOTAL LENGTH (Km)	SURFACE TYPE-WISE BREAK-UP (Km)				STRUCTURE		EXISTING GAP		
				EARTHEN	FLEXIBLE PAVEMENT (BC)	BRICK PAVEMENT (WBM/HBB/BFS)	RIGID PAVEMENT (CC/RCC)	NUMBER	SPAN (m)	NUMBER	SPAN (m)	
1	2	3	4	5	6	7	8	9	10	11	12	
170883059	Mobarakpur UP Office (H/S)-Trimohoni hat (KGPS)via Goabari Chandpur Road	5.00	3.10	1.42	1.68	0.00	0.00	2	5.70	1	50.00	
170883061	Daipukuria UP office - Mirzapur hat.	5.00	4.00	4.00	0.00	0.00	0.00	1	2.60	0	0.00	
170883063	Shyampur UP. Office (Chowdhury para) - Durlovpur hat via Tikos road.	4.50	4.80	3.45	1.35	0.00	0.00	0	0.00	0	0.00	
170883068	Shahabajpur UP Office- Telkupee hat road via. Namochalkpara Pri. School & Mondoltola bagan road.	4.50	6.80	6.80	0.00	0.00	0.00	2	4.50	2	180.00	
170883069	Shahabajpur UP Office (Tamatha BC) - Bagbari hat road via. Koylabari pri. School.	4.80	5.45	4.55	0.90	0.00	0.00	3	4.50	1	8.00	
170883070	Kaligonj hat - Binodpur UP. Office road.	4.50	2.50	2.50	0.00	0.00	0.00	0	0.00	0	0.00	
170883071	Kansat GC - Kansat college road.	5.00	1.84	1.20	0.64	0.00	0.00	0	0.00	0	0.00	
170883072	Golapbazar - Argarahat road.	7.32	1.30	0.00	1.00	0.30	0.00	0	0.00	0	0.00	
170883073	Chalkirty GC - Dhainagar UP Office road via. Guptamanik	5.00	8.10	8.10	0.00	0.00	0.00	0	0.00	0	0.00	
170883074	Dhainagar UP Office - Gobratola GC via. Mohespur (Shibgonj portion)	5.00	8.00	8.00	0.00	0.00	0.00	0	0.00	0	0.00	
UNION ROAD TOTAL: 35 Nos. Road				177.11	120.26	50.91	5.94	0.00	105	316.12	23	602.00

ROAD TYPE : VILLAGE ROAD-A

170884001	Kansat hat - Bagdurgapur road (Chandigar)	4.00	1.50	1.50	0.00	0.00	0.00	0	0.00	0	0.00
170884003	Teroroshia-Tematha - Namokoyladar via Teroroshia madrasa	4.80	1.00	1.00	0.00	0.00	0.00	0	0.00	0	0.00
170884008	Hangami Village - Shing Nagar	5.00	4.95	4.95	0.00	0.00	0.00	1	7.00	0	0.00
170884019	Tappu - Zaminpur road.	4.35	2.50	2.50	0.00	0.00	0.00	0	0.00	0	0.00
170884020	Chandshikary - Lasmonpur road.	4.50	2.50	2.50	0.00	0.00	0.00	0	0.00	0	0.00
170884021	Rashun Chak - Ekbarpur FRB More	4.10	0.70	0.70	0.00	0.00	0.00	1	2.00	0	0.00
170884027	Lahapur (Bagbari Clinnic) - Mobarakpur FRB	3.60	1.50	1.50	0.00	0.00	0.00	1	1.50	3	8.00
170884028	Namotikori (Sorolpur GPS) - D.B. Road (H/O. Rohul Master)	4.50	1.70	1.70	0.00	0.00	0.00	1	1.50	0	0.00
170884031	Monakasha FRB Eidgah - Rowsanchak via 7-Roshia	4.90	2.85	0.00	2.85	0.00	0.00	0	0.00	0	0.00
170884032	Bohlabari More - Chaker Ghat	4.50	0.50	0.10	0.40	0.00	0.00	1	1.50	0	0.00
170884033	Chowka P/School - Singnagar BOP	5.00	6.00	6.00	0.00	0.00	0.00	0	0.00	0	0.00
170884034	Dadonchak Cinema holl - 7 Roshia More via Dadonchak P.T.I. Road.	4.50	1.70	1.15	0.55	0.00	0.00	3	4.00	0	0.00
170884035	Parkalapur Ghat - Uttar Kalupur Reg. Non-Govt. Pry. School	4.50	3.30	2.04	0.95	0.31	0.00	0	0.00	0	0.00
170884036	Golaper hat Dhumihiyatpur	4.26	3.00	3.00	0.00	0.00	0.00	2	6.00	0	0.00
170884037	Gopalnagar more - Hadinagar ghat via Babu Pur	5.00	3.00	2.38	0.58	0.04	0.00	0	0.00	0	0.00
170884038	Teroroshia (Kagmari) - Battola Ghat via Teroroshia Pri. School	4.20	3.00	3.00	0.00	0.00	0.00	2	2.73	0	0.00
170884039	Abbas Bazar (Dagha Bazar) - Mohonbag (Jhabu Bazar)	4.50	5.00	3.50	1.50	0.00	0.00	3	5.20	0	0.00
170884041	Ekharpur FRB - Bakhor Ali Hat	4.50	2.00	2.00	0.00	0.00	0.00	0	0.00	0	0.00
170884042	Kaliganj hat - Jaminpur Via Radhanagar road.	4.26	5.00	5.00	0.00	0.00	0.00	2	5.50	0	0.00
170884045	Chatra KGPS Road - Kri. Chandrapur P/school	5.00	1.15	1.15	0.00	0.00	0.00	2	3.80	0	0.00
170884046	Dadonchak Cinema Hall -8-Roshia Via Balutunghi	4.26	5.90	5.61	0.29	0.00	0.00	3	18.00	0	0.00
170884047	Katanitola - Hasanpur	4.00	7.55	7.55	0.00	0.00	0.00	0	0.00	0	0.00
170884048	Kamalpur hat - Mirzapur hat via Kamalpur BOP road.	4.90	5.00	5.00	0.00	0.00	0.00	0	0.00	0	0.00
170884051	Mohodipur R&H Mohodipur Ferry hat	4.00	1.50	0.60	0.00	0.90	0.00	1	1.50	0	0.00
170884053	Sabeklavanga - Birampur	4.26	2.00	2.00	0.00	0.00	0.00	1	6.00	0	0.00
170884056	Nametikory Masjid - Laxmipur	4.50	1.00	1.00	0.00	0.00	0.00	0	0.00	0	0.00
170884058	Ayrabari Pakatola FRB - Sonarpara more	5.00	1.60	1.02	0.58	0.00	0.00	0	0.00	0	0.00
170884059	Shibganj Court bazar - Kalupur	5.00	0.65	0.65	0.00	0.00	0.00	0	0.00	0	0.00
170884060	Shibganj Bakultola R&H - Kalupur Maddhapara	5.00	0.60	0.60	0.00	0.00	0.00	0	0.00	0	0.00
170884062	Rasiknagar-Nayaduby Road.	5.00	3.95	2.79	1.16	0.00	0.00	1	4.50	0	0.00
170884063	Fultola-Chattrajitpur College road	5.00	0.60	0.20	0.00	0.40	0.00	1	1.00	0	0.00
170884064	Tarapur hat-Thitapara road	5.00	3.00	3.00	0.00	0.00	0.00	0	0.00	0	0.00
170884065	Pukurria R&H-Loyaga Mour Via Mohonbag G.P.S	4.50	2.90	0.38	2.52	0.00	0.00	1	1.20	0	0.00
170884066	Singnagar Paikortola- Joganathpur hat via Hangami & Pialimary road.	4.50	3.54	2.00	1.54	0.00	0.00	2	3.00	0	0.00
170884067	Bagitola KGPS-H/O. Sabu Biswas of Namobiswasnathpur Via Bagitola hat	5.00	2.00	1.88	0.12	0.00	0.00	1	3.00	0	0.00

BASIC INFORMATION OF ROAD

DIVISION : RAJSHAHI

DISTRICT : NAWABGANJ

ROAD CODE	ROAD NAME	CREST WIDTH (m)	TOTAL LENGTH (Km)	SURFACE TYPE-WISE BREAK-UP (Km)				STRUCTURE		EXISTING GAP	
				EARTHEN	FLEXIBLE PAVEMENT (BC)	BRICK PAVEMENT (WBM/HBB/BFS)	RIGID PAVEMENT (CC/RCC)	NUMBER	SPAN (m)	NUMBER	SPAN (m)
1	2	3	4	5	6	7	8	9	10	11	12
170884068	Horipur Mohila Bazar - Putimari Bell (Bridge)	5.00	4.15	4.15	0.00	0.00	0.00	3	4.90	0	0.00
170884069	Shibnarayanpur KGPS- Soleman Bazar Via H/O. Aftab Miah House.	4.30	1.10	0.60	0.50	0.00	0.00	0	0.00	0	0.00
170884070	Biswasnath pur Masjid (KGPS)-Shibnagar School Para Via H/O. Anis Hazi road.	4.50	1.10	0.25	0.85	0.00	0.00	4	2.40	0	0.00
170884071	Karim Bazar KGPS - Pacha Bazar Via Chalkhoripur School	5.00	1.25	1.25	0.00	0.00	0.00	1	0.90	0	0.00
170884072	Laxmipur Pakurtala - Kharakpur Baroghat(R&H) Via Sarolpur GPS	4.00	1.90	1.50	0.00	0.40	0.00	0	0.00	0	0.00
170884073	Kalinagar R&H (Joynl Biswas Bagan) - Raghobpur FRB via Nefaur Mohori & Raghobpur GPS	4.50	5.50	5.50	0.00	0.00	0.00	2	9.80	0	0.00
170884074	Lahapur GPS (R&H) - H/O. Khoka of FRB via Bagbari Clinic	5.00	1.30	1.30	0.00	0.00	0.00	0	0.00	1	5.00
170884075	Kansat Bridge - H/O. Jam Master of Goabari Chandpur via Kansat Sikarpur PS.	4.50	3.30	3.30	0.00	0.00	0.00	3	3.30	0	0.00
170884077	Namo Dhobra BC road - Gaidahara Pacca road via Kantu Mohajan House road.	5.50	2.32	2.32	0.00	0.00	0.00	0	0.00	0	0.00
170884078	Shebnagar GPS pacca road - Vaguar Ghat via Bholamari GPS road.	4.80	3.55	3.55	0.00	0.00	0.00	1	1.50	0	0.00
170884079	Baliadighi R&H road - Gazipur BC road via Mugorpara & Nathore.	4.50	4.60	4.16	0.44	0.00	0.00	2	2.50	1	2.00
170884080	House of Humayan of Sonapur Pacca road to Baliadighi Pacca road	4.50	3.00	3.00	0.00	0.00	0.00	2	4.50	0	0.00
170884081	Telkupee BOP - telkupee Dara via H/O. Manik Member	4.80	2.10	2.10	0.00	0.00	0.00	1	0.90	0	0.00
170884082	Pirojpur R&H road - Pirojpur Tohakhana Mazar road	4.70	0.55	0.00	0.55	0.00	0.00	0	0.00	0	0.00
170884083	Rasiknagar R&H - Chattrajitpur Fultola Mondaltola	3.00	1.20	0.45	0.60	0.15	0.00	0	0.00	0	0.00
170884084	Ranihati Bazar - Fatepur GPS	3.00	1.00	0.85	0.00	0.15	0.00	0	0.00	0	0.00
170884085	Roshiknagar R&H road - Chalk Gorapakhia road.	4.00	0.60	0.30	0.00	0.30	0.00	0	0.00	0	0.00
170884086	House nagor more - Ujirpur hat road.	4.50	1.00	1.00	0.00	0.00	0.00	0	0.00	0	0.00
170884087	Ujirpur mazpara - Zuardarpara road.	4.50	1.00	1.00	0.00	0.00	0.00	0	0.00	0	0.00
170884088	Argara Hat H/O Jamsad - Digholir bill road via Chakla Madrasha	4.50	2.00	1.25	0.00	0.75	0.00	0	0.00	0	0.00
170884089	Kasiabari H/O. Kadir - Dhumpara road.	4.50	1.15	1.15	0.00	0.00	0.00	0	0.00	0	0.00
170884090	Namochalkpara Reg. Non Govt. Pry.School - Telkupee dara via Uporchalkpara vill.	4.00	5.30	5.30	0.00	0.00	0.00	1	1.50	1	30.00
170884091	Babupur - Chalkipara road.	5.00	1.50	1.50	0.00	0.00	0.00	0	0.00	0	0.00
170884092	Ranibari Chandpur Bazar - Chandpur Ghat road.	4.00	1.25	0.75	0.00	0.50	0.00	0	0.00	0	0.00
170884093	Amtalaghat-Damukdiar zomidarerbari via Parkalupur road.	5.00	3.70	3.70	0.00	0.00	0.00	0	0.00	1	8.00
170884094	Damukdiar zomidarerbari - 8-Rashia primary school road.	5.00	2.00	2.00	0.00	0.00	0.00	1	2.00	0	0.00
170884095	33-Rashia more - Ujirpur house nagor road.	4.50	6.00	6.00	0.00	0.00	0.00	2	6.50	0	0.00
170884096	Kalupur madhopara BC - Darogar pukur road.	5.00	6.50	6.50	0.00	0.00	0.00	0	0.00	1	3.00
170884097	Shibgonj Monakasha FRB - Parkalupur ghat via Mofij member tola road.	4.50	0.90	0.90	0.00	0.00	0.00	0	0.00	0	0.00
170884098	Shibgonj R&H - H/O Easin uttar Kalupur Primary school road.	5.00	5.50	5.50	0.00	0.00	0.00	0	0.00	0	0.00
170884099	Bamugha pucca road - Purbobilat horipur via Balutungi	4.50	4.00	4.00	0.00	0.00	0.00	0	0.00	0	0.00
170884100	Nakkatitola bazar- Chapai khalghat via Chaitannopur.	4.50	7.00	7.00	0.00	0.00	0.00	0	0.00	0	0.00
170884101	Bamungram H/o Bokulmia - H/O Sannohammad via chowduripara.	5.00	1.10	1.10	0.00	0.00	0.00	0	0.00	0	0.00
170884102	Laughata - Karimbazar via Kathagari road.	4.50	2.50	2.50	0.00	0.00	0.00	0	0.00	0	0.00
170884103	Narikoulyan pucca road - Pukuria ghat via Hazarbigi.	4.50	3.25	3.25	0.00	0.00	0.00	2	7.00	0	0.00
170884104	Hzarbigi more - Bagharpara pucca road.	4.50	2.00	2.00	0.00	0.00	0.00	2	2.50	0	0.00
170884105	Bahadur mollatola - Bazitpur chowduripara BC road.	4.50	2.00	2.00	0.00	0.00	0.00	0	0.00	0	0.00
170884106	Purboshaympur trrimohoni BC road - Gopalnagar Kattcha road.	5.00	1.50	1.50	0.00	0.00	0.00	1	4.50	0	0.00
170884107	Monakasha FRB - Housenagor BC via Housenagor road.	4.50	0.75	0.75	0.00	0.00	0.00	0	0.00	0	0.00
170884108	Monakasha hat- Anokhschool via cyclebazar.	5.00	1.00	1.00	0.00	0.00	0.00	1	2.00	0	0.00
170884109	Puccatola BC road - Eradatbis. Tola road..	5.00	1.40	1.40	0.00	0.00	0.00	0	0.00	0	0.00
170884110	Khaserhat - Roshunchalk more via Chadsikari.	5.00	1.50	1.50	0.00	0.00	0.00	0	0.00	0	0.00
170884111	Gongarampur Bally Bridge - Azgubi road	5.00	4.50	4.50	0.00	0.00	0.00	0	0.00	0	0.00
170884112	Sondarpur Bholarhat - Aub bazar road.	4.50	4.50	4.50	0.00	0.00	0.00	1	6.00	0	0.00
170884113	Daipukuria UP Office - Bata mour road.	4.90	2.25	0.00	2.25	0.00	0.00	4	4.40	0	0.00

BASIC INFORMATION OF ROAD

DIVISION : RAJSHAHI

DISTRICT : NAWABGANJ

ROAD CODE	ROAD NAME	CREST WIDTH (m)	TOTAL LENGTH (Km)	SURFACE TYPE-WISE BREAK-UP (Km)				STRUCTURE		EXISTING GAP	
				EARTHEN	FLEXIBLE PAVEMENT (BC)	BRICK PAVEMENT (WBM/HBB/BFS)	RIGID PAVEMENT (CC/RCC)	NUMBER	SPAN (m)	NUMBER	SPAN (m)
1	2	3	4	5	6	7	8	9	10	11	12
170884114	House nagor - 8-Rashia road.	5.00	1.00	1.00	0.00	0.00	0.00	0	0.00	0	0.00
170884115	Bagbari hat - Berek bazar road.	5.00	1.45	1.45	0.00	0.00	0.00	0	0.00	0	0.00
170884116	H/O Gadu of Gazipur B.C road - H/O Nokimuddin of Uttormokimpur vill.	4.50	3.30	3.30	0.00	0.00	0.00	1	3.00	0	0.00
170884117	Argara hat(Binodnagar) - Kasiabari pry.school via Kalisagar road.	4.00	1.80	1.55	0.00	0.25	0.00	1	2.45	1	15.00
170884118	Kri.pri.school - Mokimpur village road.	4.90	3.75	3.02	0.00	0.73	0.00	2	16.20	0	0.00
170884119	Lahalamari hat -Chanpur Thantola road.	4.90	2.50	2.50	0.00	0.00	0.00	2	2.10	0	0.00
170884120	Lahalamari vill. - Bhousgara bridge via Akhira vill. Road.	4.50	3.50	3.50	0.00	0.00	0.00	1	2.80	1	3.00
170884121	H/O Mokbul of Bimorshy - Gourisankerpur vill. Road.	4.90	2.30	1.95	0.00	0.35	0.00	2	1.80	0	0.00
170884122	Chandpur GPS - Kortymari bridge via madia kup road.	4.90	2.70	2.70	0.00	0.00	0.00	4	3.70	0	0.00
170884123	Toslim master's bagan - Suknagar KGPS road via Basantapur vill.	4.00	3.50	3.50	0.00	0.00	0.00	2	1.50	2	31.50
170884124	Bishownathpur hat - Radha Nagor	4.26	4.10	4.10	0.00	0.00	0.00	10	18.90	0	0.00
170884125	Chakkirty hospital (FRB) - Hijoltala.	5.50	2.60	2.60	0.00	0.00	0.00	2	2.20	0	0.00
170884126	Dhainagor ghat - Chori Mirzapur	4.80	5.00	5.00	0.00	0.00	0.00	0	0.00	0	0.00
170884127	Tortipur ghat - Laxmipur	5.00	1.80	0.20	1.60	0.00	0.00	3	13.00	0	0.00
170884128	Kansat busstand - Kansat Ghat	4.20	0.40	0.00	0.40	0.00	0.00	1	1.50	0	0.00
170884130	Dhobra R&H Road - Koyladiar hat	4.50	3.70	3.20	0.50	0.00	0.00	3	22.00	0	0.00
170884131	Fultala R&H - Jahangirpara Primary School	4.26	2.00	2.00	0.00	0.00	0.00	2	9.00	0	0.00
170884132	Kansat Ghat - Lasmonpur Bazar	4.26	9.00	9.00	0.00	0.00	0.00	2	3.50	2	6.00
170884133	Ekbarpur East FRB - Kaliganj hat	4.00	4.50	1.57	2.93	0.00	0.00	0	0.00	2	5.00
170884134	Kansat Bahlabari - Bokibagan (Shayam jola) Via Jaigirgram road	4.80	2.35	1.90	0.45	0.00	0.00	4	7.60	0	0.00
170884135	Bairagipara FRB More - Ramchandrapur hat	3.66	3.85	3.85	0.00	0.00	0.00	1	9.00	1	10.00
170884136	Kharagpur R&H - Koiladiar bazar	5.00	2.90	0.00	2.90	0.00	0.00	0	0.00	0	0.00
170884137	R&H pucca road (Satrajitpur U.P. Office) - Thakur Bary Feery Ghat (kadomtali).	4.92	1.30	0.30	1.00	0.00	0.00	3	5.70	1	2.00
170884138	Sarkar More (R&H) to Sundarpur Bazar Road.	3.00	3.00	2.25	0.60	0.15	0.00	0	0.00	0	0.00
170884139	Kansat ghat - Bishow road(R&H road)via Kansat Regulator.	3.80	0.80	0.00	0.80	0.00	0.00	1	10.00	0	0.00
170884140	Kaligonj hat - Jaminpur Madrasha via. Kirongonj BOP road.	5.00	4.80	4.80	0.00	0.00	0.00	0	0.00	0	0.00
170884141	Upar Kayladiar (BC road)- Sannashy vill. Roar.	5.00	1.20	1.20	0.00	0.00	0.00	0	0.00	0	0.00
170884142	Purboshyampur(BC road)-Chamarhat via.Saratnagar	5.00	3.50	3.50	0.00	0.00	0.00	0	0.00	0	0.00
VILLAGE ROAD-A TOTAL: 108 Nos. Road			292.81	258.02	29.41	5.38	0.00	111	281.98	18	128.50

ROAD TYPE : VILLAGE ROAD-B

170885004	New 12-Rashia-8 Rashai	4.95	4.75	4.75	0.00	0.00	0.00	0	0.00	0	0.00
170885005	Motoria Beel - Goourishankarpur Village road	4.50	2.80	2.80	0.00	0.00	0.00	1	12.00	1	20.00
170885007	Laughata Vill - Akhira Village	4.50	1.00	1.00	0.00	0.00	0.00	0	0.00	0	0.00
170885008	Mohespur - Kalaynpur	2.30	2.00	2.00	0.00	0.00	0.00	0	0.00	0	0.00
170885016	Gangarampur (FRB) - Fasitola Ghat Via Kantinagar	4.50	3.10	3.10	0.00	0.00	0.00	0	0.00	0	0.00
170885018	East Shampur - Sada Shibpur	3.52	1.60	1.60	0.00	0.00	0.00	0	0.00	0	0.00
170885019	Hadinagor - Churi Walapara	3.10	0.70	0.70	0.00	0.00	0.00	0	0.00	0	0.00
170885026	Selimabad Bekibagam - Kansat College	4.00	2.30	2.30	0.00	0.00	0.00	0	0.00	0	0.00
170885027	Patiadara - Tarapur hat	5.00	9.00	9.00	0.00	0.00	0.00	0	0.00	0	0.00
170885028	Moslempur (Jhandola) - Gaidahara road	5.00	1.00	1.00	0.00	0.00	0.00	1	3.00	1	3.00
170885030	Chak Bhahainpur - Chama road	4.00	1.50	1.50	0.00	0.00	0.00	0	0.00	0	0.00
170885031	13 Roshia - Dawantala	4.00	1.00	0.40	0.60	0.00	0.00	0	0.00	0	0.00
170885033	Bhabanipur Madrasha - Bhabanipur Village road.	5.00	2.00	2.00	0.00	0.00	0.00	0	0.00	0	0.00
170885034	Bagdurgapur Ghat - KGPS road.	4.00	0.85	0.80	0.00	0.05	0.00	0	0.00	0	0.00
170885035	Baluchar Kutu Bazar - Baluchar village road	4.00	0.70	0.29	0.00	0.41	0.00	0	0.00	0	0.00
170885036	REB Office - H/O. of Jontu of Village Bohalabari road	4.00	1.60	1.60	0.00	0.00	0.00	1	1.20	0	0.00
170885037	H/O. of Tofiqe Master of Bohalabri - Shayam Jola road	4.50	1.00	1.00	0.00	0.00	0.00	0	0.00	0	0.00
170885038	Pukura Ank college - Bakibagan Moor road via Pukuria Ghat	4.50	2.15	2.05	0.00	0.10	0.00	0	0.00	0	0.00
170885039	Pacha Bazar (Nadhra) - Chalkirty Namo Tola Tematha	5.00	1.00	1.00	0.00	0.00	0.00	1	1.50	0	0.00

BASIC INFORMATION OF ROAD

DIVISION : RAJSHAHI

DISTRICT : NAWABGANJ

ROAD CODE	ROAD NAME	CREST WIDTH (m)	TOTAL LENGTH (Km)	SURFACE TYPE-WISE BREAK-UP (Km)				STRUCTURE		EXISTING GAP	
				EARTHEN	FLEXIBLE PAVEMENT (BC)	BRICK PAVEMENT (WBM/HBB/ BFS)	RIGID PAVEMENT (CC/RCC)	NUMBER	SPAN (m)	NUMBER	SPAN (m)
1	2	3	4	5	6	7	8	9	10	11	12
170885040	Dadpur FRB - Shahebjan Monn's Deep via Murshid Bari road	5.00	1.30	1.30	0.00	0.00	0.00	1	1.50	1	2.50
170885041	Madia Trimohoni Pikortola - Bagitola hat (Borbona Ghat)	4.50	0.90	0.90	0.00	0.00	0.00	1	0.90	1	50.00
170885042	KGPS Pikortla - Goabari Chandpur via Madia Dara	4.50	2.70	2.70	0.00	0.00	0.00	3	2.70	1	50.00
170885043	Tikori hat - Goabari Chandpur Bazar via Kalichalk	4.00	2.15	2.15	0.00	0.00	0.00	1	3.00	0	0.00
170885044	Trimohoni Bazar - Shibnagar Village road	5.00	1.10	1.10	0.00	0.00	0.00	0	0.00	0	0.00
170885045	Mobarokpur H/O. Asadullah Miah - FRB Road via Mobaokpur Grave Yard	5.50	1.00	1.00	0.00	0.00	0.00	0	0.00	0	0.00
170885046	Moslimpur Bazar R&H - Ghora Daha Bell road	4.50	2.90	2.90	0.00	0.00	0.00	1	1.20	1	2.00
170885047	13-Rosia Village Telkuppee Ghat Via Mosuri Jola road	4.00	1.65	1.65	0.00	0.00	0.00	1	2.40	0	0.00
170885048	Hajar Bighi Bazar BC road - Club Bazar road	4.00	1.00	1.00	0.00	0.00	0.00	1	1.50	0	0.00
170885049	Sona Masjid R&H road - Salampur Village road	4.50	1.25	1.25	0.00	0.00	0.00	1	1.20	0	0.00
170885050	Pirojpur GPS - Pirojpur Village road	4.00	1.00	1.00	0.00	0.00	0.00	0	0.00	0	0.00
170885051	Chakirty Bazar - Krisnochandrappur GPS (By Pass Road)	5.00	1.15	1.15	0.00	0.00	0.00	0	0.00	0	0.00
170885052	House of Anisur Rahman (Chakirty Bastola) - Pirantola road	5.00	1.65	1.65	0.00	0.00	0.00	1	3.50	0	0.00
170885053	Per Krisnogobindapur - Rupnagar	3.00	1.40	1.20	0.00	0.20	0.00	0	0.00	0	0.00
170885054	Binpara - chama	3.00	1.00	0.95	0.00	0.05	0.00	0	0.00	0	0.00
170885055	Chalk Bhabanipur FRB - Bindpur	3.00	1.00	0.95	0.00	0.05	0.00	0	0.00	0	0.00
170885056	Sundar Nagar road	3.05	0.50	0.00	0.00	0.50	0.00	0	0.00	0	0.00
170885057	Nichu - Dhumi road	3.00	0.60	0.40	0.00	0.20	0.00	0	0.00	0	0.00
170885058	DulDuly Nayalavanga - Baka Dohor	3.05	0.95	0.70	0.00	0.25	0.00	2	6.50	0	0.00
170885059	Horinagar village road	3.00	0.40	0.20	0.00	0.20	0.00	0	0.00	0	0.00
170885060	Horinagar Tatipara village road	3.50	0.20	0.00	0.00	0.20	0.00	0	0.00	0	0.00
170885061	Komlakantapur - Kadomtola Ghat	4.00	1.20	1.05	0.00	0.15	0.00	1	1.40	0	0.00
170885062	Paranpur - Chandipur	3.00	1.10	0.60	0.00	0.50	0.00	1	1.20	0	0.00
170885063	Rasiknagar Babupur - Rasiknagar	3.00	0.62	0.02	0.60	0.00	0.00	0	0.00	0	0.00
170885064	Komalakantapur Uttarpara - Gabtola School	4.00	1.20	1.20	0.00	0.00	0.00	0	0.00	0	0.00
170885065	Sonapara - Hasinagar	4.50	1.20	1.20	0.00	0.00	0.00	1	1.00	0	0.00
170885066	Kuzapara village road	3.50	0.47	0.47	0.00	0.00	0.00	1	3.00	0	0.00
170885067	Pirantola - Horinagar	3.50	0.55	0.55	0.00	0.00	0.00	1	3.00	0	0.00
170885068	Jillipara village road	4.00	0.95	0.95	0.00	0.00	0.00	0	0.00	0	0.00
170885069	Horinagar -Fotepur Biswas para road.	4.50	0.80	0.80	0.00	0.00	0.00	0	0.00	0	0.00
170885070	Ranihati Bazar Kamar Para	4.50	0.70	0.70	0.00	0.00	0.00	0	0.00	0	0.00
170885071	Satrajittpur - Morol Para village road	4.00	0.70	0.70	0.00	0.00	0.00	0	0.00	0	0.00
170885072	Khatila Para road	4.00	0.80	0.80	0.00	0.00	0.00	0	0.00	0	0.00
170885073	Chalk Sreerampur Mosque - Nawdapara H/O. Nazrul	4.20	1.95	1.95	0.00	0.00	0.00	0	0.00	0	0.00
170885074	Upar Chalkpara - Telkuppee Dara via Bagicha para	4.80	5.20	5.20	0.00	0.00	0.00	4	6.88	1	15.00
170885075	Pialimary - Ghughu danga road.	5.00	6.25	6.25	0.00	0.00	0.00	1	2.50	2	53.00
170885076	Bhusghara bridge - Mollikpur via Poladanga road.	4.50	5.50	5.50	0.00	0.00	0.00	0	0.00	0	0.00
170885077	Poladanga bazar - Gosaihari via Akhira road.	4.50	4.00	4.00	0.00	0.00	0.00	0	0.00	0	0.00
170885078	Raninagor bottala - Raninagor Elias master house via Telichalk.	4.50	2.00	2.00	0.00	0.00	0.00	0	0.00	0	0.00
170885079	Chaitananopur khapapara - Hatilada dara via Bizola road.	4.00	3.00	3.00	0.00	0.00	0.00	0	0.00	0	0.00
170885080	Mohishpur Fareeghat - Zabrikazipara via Kalitola.	5.00	3.00	3.00	0.00	0.00	0.00	0	0.00	0	0.00
170885081	Laughata bazar - digholi culvert road.	4.50	2.00	2.00	0.00	0.00	0.00	0	0.00	0	0.00
170885082	Goshaibari madrasha - Akhira bazar via Dantola beel road.	4.50	2.50	2.50	0.00	0.00	0.00	0	0.00	0	0.00
170885083	Laughata bazar - Hindupara road.	4.50	1.50	1.50	0.00	0.00	0.00	0	0.00	1	20.00
170885084	Chaitanopur baro masjid - Chaitanopur namotola via Chamarpara.	4.50	3.00	3.00	0.00	0.00	0.00	0	0.00	0	0.00
170885085	Sondarpur - Miratuli road.	4.00	1.00	1.00	0.00	0.00	0.00	1	1.20	0	0.00
170885086	Telkuppee dara - Telkuppee BOP road.	5.00	1.75	1.50	0.00	0.25	0.00	0	0.00	0	0.00
170885087	Karnakhali vill. - Agora regulator road.	4.80	3.10	3.10	0.00	0.00	0.00	0	0.00	0	0.00
170885088	H/O Maraj member of Kamalpur - Doulotbari vill. Road.	4.00	2.15	2.15	0.00	0.00	0.00	1	2.50	0	0.00
170885089	H/O B.L Master of Danialgachi - Ghoradaha bill via Daipukuria vill. Road.	4.50	3.50	3.50	0.00	0.00	0.00	1	6.20	0	0.00
170885090	Argara hat(Binodnagar) - Fasitola ghat road.	4.50	2.00	2.00	0.00	0.00	0.00	0	0.00	0	0.00

BASIC INFORMATION OF ROAD

DIVISION : RAJSHAHI

DISTRICT : NAWABGANJ

ROAD CODE	ROAD NAME	CREST WIDTH (m)	TOTAL LENGTH (Km)	SURFACE TYPE-WISE BREAKE-UP (Km)				STRUCTURE		EXISTING GAP		
				EARTHEN	FLEXIBLE PAVEMENT (BC)	BRICK PAVEMENT (WBM/HBB/BFS)	RIGID PAVEMENT (CC/RCC)	NUMBER	SPAN (m)	NUMBER	SPAN (m)	
1	2	3	4	5	6	7	8	9	10	11	12	
170885091	Chaklaparozipara - Eklashpur masjid road.	4.90	1.10	1.10	0.00	0.00	0.00	1	6.00	0	0.00	
170885092	Uttorgagonnathpur pry. School road.	5.00	0.75	0.75	0.00	0.00	0.00	0	0.00	0	0.00	
170885093	Talipukur - Akhira vill. Via patiladaha road.	4.90	2.00	2.00	0.00	0.00	0.00	0	0.00	0	0.00	
170885094	Basantapur pri. School - Basantapur kup para road.	4.60	1.75	1.75	0.00	0.00	0.00	0	0.00	0	0.00	
170885095	Dhulipaikortola - H/O Gadu hazi via Gucchogram road.	5.00	0.70	0.70	0.00	0.00	0.00	2	1.80	0	0.00	
170885096	Pattandaing - Paglatola vill. End via x-Chairman house road.	4.50	0.95	0.70	0.00	0.25	0.00	0	0.00	0	0.00	
170885097	Sukurbari bazar - Sonnashypukur BC road .	4.90	1.15	1.15	0.00	0.00	0.00	0	0.00	0	0.00	
170885098	Gankar bridge Paikortola - Gourisankarpur village road.	4.50	1.45	1.45	0.00	0.00	0.00	0	0.00	1	3.00	
170885099	Horinagor - Manipara road.	4.00	0.50	0.50	0.00	0.00	0.00	1	3.00	0	0.00	
170885100	Bohalabari more - Bohalabari ghat road.	5.00	0.30	0.30	0.00	0.00	0.00	2	3.00	0	0.00	
VILLAGE ROAD-B TOTAL: 80 Nos. Road				140.19	135.63	1.20	3.36	0.00	36	84.78	11	218.50
SHIBGANJ UPAZILA TOTAL: 231 Nos. Road				667.35	525.71	122.79	18.85	0.00	306	1014.53	53	999.00