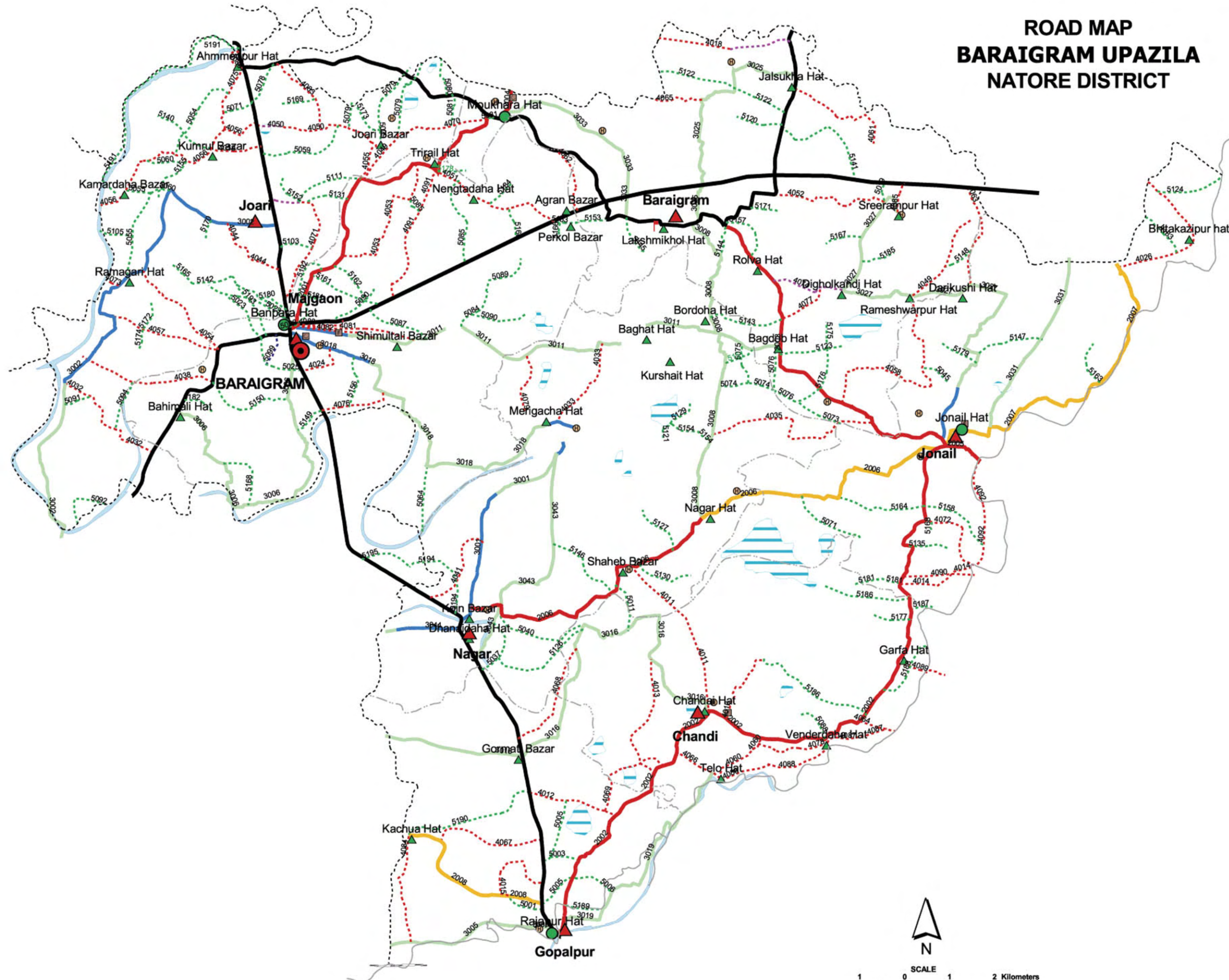
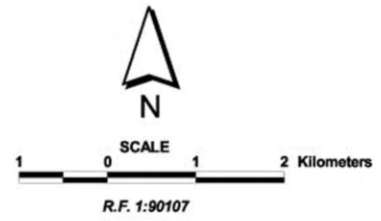


ROAD MAP BARAIGRAM UPAZILA NATORE DISTRICT



LEGEND

- Administrative Boundary**
 - International Boundary
 - District Boundary
 - - - Upazila Boundary
 - · · Union Boundary
- Administrative HQs**
 - Upazila HQ
 - ▲ Union HQ
- Physical Infrastructures**
 - National Highways
 - Regional Highways
 - Zila_Road
 - Upazila_Pucca
 - Upazila_Katcha
 - Union_Pucca
 - Union_Katcha
 - Village_A_Pucca
 - Village_A_Katcha
 - Village_B_Pucca
 - Village_B_Katcha
 - Railway Network
- Natural Features**
 - Wide River
 - Water Bodies
- Socio-Economic Infrastructures**
 - Growth Centre
 - ▲ Small Bazar
 - Police Station
 - Upazila Health Complex
 - Family welfare Centre
 - Post Office
 - College
 - High School
 - Primary School
 - Madrasa



Compiled from : LGED Upazila Base Maps 1994-95, Landsat TM 1996,
GPS Survey 1999 and Field Checking in May 2001
Projection : Lambert's Conformal Conic
PREPARED BY : GIS UNIT
LOCAL GOVERNMENT ENGINEERING DEPARTMENT

BASIC INFORMATION OF ROAD

DIVISION : RAJSHAHI

DISTRICT : NATORE

ROAD CODE	ROAD NAME	CREST WIDTH (m)	TOTAL LENGTH (Km)	SURFACE TYPE-WISE BREAK-UP (Km)				STRUCTURE		EXISTING GAP	
				EARTHEN	FLEXIBLE PAVEMENT (BC)	BRICK PAVEMENT (WBM/HBB/ BFS)	RIGID PAVEMENT (CC/RCC)	NUMBER	SPAN (m)	NUMBER	SPAN (m)
1	2	3	4	5	6	7	8	9	10	11	12

UPAZILA : BARAIGRAM

ROAD TYPE : UPAZILA ROAD

169152001	Bonpara G.C - Moukhara G.C	7.20	8.20	0.00	8.20	0.00	0.00	2	27.30	0	0.00
169152002	Rajapur G.C - Zonail G.C Road .	7.32	18.18	0.00	18.18	0.00	0.00	10	116.65	0	0.00
169152003	Royna more RHD - Zonail G.C.	5.10	8.50	0.00	8.50	0.00	0.00	5	18.85	0	0.00
169152004	Moukhara G.C - Nazirpur G.C.(baraignam part)	5.10	0.56	0.00	0.56	0.00	0.00	1	1.60	0	0.00
169152005	Jonail G.C - Chatmohar G,C Road(Baraigram part)	7.32	1.08	0.00	1.08	0.00	0.00	1	3.00	0	0.00
169152006	Kayan R&H -Jonail G.C	4.10	13.15	8.92	4.23	0.00	0.00	22	60.46	0	0.00
169152007	Jonail G.C - Dharabarisha G.C(Baraigram Part).	6.00	7.60	7.53	0.00	0.08	0.00	1	1.60	0	0.00
169152008	Rajapur G.C - Gopalpur G.C (Baraignam Part.)	6.00	4.00	3.65	0.00	0.35	0.00	1	3.50	0	0.00
UPAZILA ROAD TOTAL: 8 Nos. Road			61.27	20.09	40.76	0.43	0.00	43	232.96	0	0.00

ROAD TYPE : UNION ROAD

169153001	Baraignam U P. - Koyan Bazar Via Meri gacha Hat.	4.50	12.50	6.20	6.30	0.00	0.00	13	30.00	0	0.00
169153002	Joary U.P at R&H - Walia Bazar Via Ramagari hat	4.88	12.50	9.40	2.40	0.71	0.00	10	25.80	0	0.00
169153005	Gopalpur UP at R&H - Majgram Bazar (Baraignam Part)	5.10	6.50	6.10	0.00	0.40	0.00	1	3.50	0	0.00
169153006	Majgaon U P R&H H/o Siddique-- Bahimali hat Via Tunipara	4.50	8.45	8.45	0.00	0.00	0.00	3	7.40	0	0.00
169153008	Baraignam UP at RHD - Nagar Hat Via Borodeha Hat.	4.88	6.80	6.80	0.00	0.00	0.00	5	23.50	0	0.00
169153011	Majgaon UP at Rashidul` s Mill - Bagdob Bazar Via Baghat Hat.	4.80	12.10	11.14	0.96	0.00	0.00	6	59.60	0	0.00
169153016	Chandai UP at Dasgram Madrasha- Duaria Hat (Baraignam Part).	4.50	16.50	16.44	0.00	0.07	0.00	4	12.98	0	0.00
169153018	Majgaon U P at R&H Bonpara Bazar-- Merigacha hat Via Simultoli Bazar	4.88	8.30	4.48	3.00	0.82	0.00	2	6.50	0	0.00
169153019	Gopalpur UP UZR--Telo Hat.via Atikpara	4.50	5.30	5.30	0.00	0.00	0.00	3	10.00	0	0.00
169153025	Baraignam UP at Laxmikole Bazar - Jalshuka hat.	4.50	7.30	5.08	2.22	0.00	0.00	3	4.70	0	0.00
169153027	Zonail UP at UZR - Sreerampur Hat Via Darikushi,Rameswarpur Hat.	4.88	10.50	7.00	3.50	0.00	0.00	2	6.00	0	0.00
169153031	Zonail UP ay Jonial Bazar-Darikushi Hat Via Indra Para.	4.88	5.50	5.20	0.00	0.30	0.00	1	2.20	0	0.00
169153033	Baraignam UP at Kalibari RHD - Moukhara GC. Via Laxmipur.	4.20	5.00	5.00	0.00	0.00	0.00	1	3.00	0	0.00
169153043	Nagar UP at RHD Kalibari - Marigacha Hat via Jamaidighi.	4.88	8.50	7.79	0.59	0.12	0.00	2	4.00	0	0.00
169153044	Nagar UP at R&H - Kadamchilan UP (Lalpur) (Baraignam Part)	4.50	2.20	0.00	0.50	1.70	0.00	0	0.00	0	0.00
UNION ROAD TOTAL: 15 Nos. Road			127.95	104.38	19.47	4.11	0.00	56	199.18	0	0.00

ROAD TYPE : VILLAGE ROAD-A

169154010	Chandai Village FP Sub Center - Shatoil Village.	3.50	6.00	6.00	0.00	0.00	0.00	0	0.00	0	0.00
169154011	Chandai Hat UZR - Shab bazar via Ragandropur	3.50	6.00	5.94	0.00	0.06	0.00	2	4.50	0	0.00
169154012	Colony Village R&H- Gopalpur UZR at Fazlur Moor.	3.85	4.50	0.78	3.72	0.00	0.00	1	2.50	0	0.00
169154013	Dasgram Village UZR - Daripara Village.	3.60	2.50	2.50	0.00	0.00	0.00	2	4.50	0	0.00
169154014	Garfa Hat-Katakhali Hat (Baraignam Part)	3.66	2.50	2.50	0.00	0.00	0.00	0	0.00	0	0.00
169154015	Gopalpur at Rajapur College R&H - Purnakalas Uttar Para.	4.00	1.50	1.50	0.00	0.00	0.00	1	2.00	0	0.00
169154018	Ekori Village at Talivata-Edilpur Village at UZR.	4.88	7.10	7.10	0.00	0.00	0.00	2	5.00	0	0.00
169154024	Bonpara Village at Sardar Para- Gunaihati Village R&H.	3.80	2.50	2.50	0.00	0.00	0.00	1	0.00	0	0.00
169154026	Darikushi Village Grave Yard - Kochugari Bazar.	3.60	2.00	0.95	1.05	0.00	0.00	1	2.50	0	0.00
169154032	Bahimali Bazar at R&H - Atghori Village.	3.50	3.90	3.90	0.00	0.00	0.00	1	2.00	0	0.00
169154033	Mohanandagacha Village - Merigacha Hat. Via Monpirit.	3.60	6.85	6.85	0.00	0.00	0.00	1	0.00	0	0.00
169154035	Kurshait Hat - Adgram Village.	3.60	5.50	5.50	0.00	0.00	0.00	1	3.00	0	0.00
169154038	Haroa Village at R&H - Atghori Village.	3.75	3.00	3.00	0.00	0.00	0.00	1	2.00	1	10.00
169154041	Koyan Mymensingpara R&H - Musinda Village.	3.50	3.10	3.10	0.00	0.00	0.00	1	1.90	0	0.00

BASIC INFORMATION OF ROAD

DIVISION : RAJSHAHI

DISTRICT : NATORE

ROAD CODE	ROAD NAME	CREST WIDTH (m)	TOTAL LENGTH (Km)	SURFACE TYPE-WISE BREAK-UP (Km)				STRUCTURE		EXISTING GAP	
				EARTHEN	FLEXIBLE PAVEMENT (BC)	BRICK PAVEMENT (WBM/HBB/BFS)	RIGID PAVEMENT (CC/RCC)	NUMBER	SPAN (m)	NUMBER	SPAN (m)
1	2	3	4	5	6	7	8	9	10	11	12
169154044	Kalikapur Fazlitola R&H - Kumrul Village at UNR	3.60	3.20	3.20	0.00	0.00	0.00	1	2.00	0	0.00
169154049	Ramessor Pur Hat - Protab Pur Village.	3.80	1.00	0.00	1.00	0.00	0.00	1	0.00	0	0.00
169154050	Karbala Firm R&H -Joary Bazar.	5.50	2.87	0.00	2.87	0.00	0.00	7	6.60	0	0.00
169154051	Terail Bazar- Agron Bazar via Nengtadaha .	4.90	4.00	3.93	0.00	0.07	0.00	1	3.20	0	0.00
169154052	Manikpur Bazar R&H-Sreerampur Hat.	4.10	6.20	6.20	0.00	0.00	0.00	1	4.50	0	0.00
169154053	Mohishbhanga village -Terail Bazar.	3.66	4.00	3.60	0.00	0.40	0.00	2	11.35	0	0.00
169154054	Haroa Rahim,s Bottola R&H - Katashkole village road.	3.60	2.50	1.50	1.00	0.00	0.00	1	3.50	0	0.00
169154055	Joary bazar-Notabarria village.	4.00	1.42	0.18	1.24	0.00	0.00	1	9.00	0	0.00
169154056	Karbala Firm R&H -Kamardaha Bazar.	4.00	5.00	4.80	0.00	0.20	0.00	1	2.50	0	0.00
169154057	Haroa village at Rahim's Bottola-Ramagari Bazar.	5.26	3.50	1.26	2.24	0.00	0.00	3	6.20	0	0.00
169154058	Adgram village at Adgram H/S-Ramessopur Hat.	3.80	5.30	5.30	0.00	0.00	0.00	1	2.50	0	0.00
169154059	Kachutia village at Golakata R&H -Kumrul Bazar.	4.00	2.00	2.00	0.00	0.00	0.00	1	3.50	0	0.00
169154060	Diargarfa village at UZR-Telo Hat.	3.60	2.00	1.94	0.00	0.06	0.00	1	3.00	0	0.00
169154061	Zalshuka Bazar - Maria village at NHW.	6.00	3.27	3.27	0.00	0.00	0.00	1	3.00	0	0.00
169154062	Moukhora Hat at R&H-Agron Bazar.	4.88	6.00	6.00	0.00	0.00	0.00	1	4.30	0	0.00
169154063	Darikushi Bazar-Dharabarisha village at NHW.	6.20	3.00	3.00	0.00	0.00	0.00	1	2.50	0	0.00
169154064	Venderdaha at Badshar Battola UZR-Durgapur Hat.	5.50	2.50	2.50	0.00	0.00	0.00	1	2.50	0	0.00
169154065	Upalshahar village at Bottola Moor-Naodapara village at UZR	4.88	4.00	4.00	0.00	0.00	0.00	1	2.50	1	0.00
169154066	Dasgram Collage More at UZR -Telo Hat.	4.80	1.50	1.50	0.00	0.00	0.00	1	0.00	0	0.00
169154067	Narayanpur village RHD - Kochua village Bridge.	3.60	5.50	5.50	0.00	0.00	0.00	2	7.40	0	0.00
169154068	Garmati R&H-Naogram village via Garmati Ghat.	3.80	3.00	3.00	0.00	0.00	0.00	1	3.00	0	0.00
169154069	Gopalpur village H/O Haque - Dasgram UZR.	3.66	4.00	4.00	0.00	0.00	0.00	1	0.00	0	0.00
169154070	Joary Hat -Goalfa village UZR.	3.60	3.50	3.50	0.00	0.00	0.00	1	2.00	0	0.00
169154071	Khajurtola village R&H -Kalikapur village NHW via Berpara	4.00	4.20	3.25	0.95	0.00	0.00	1	2.50	0	0.00
169154072	Kushmail UZR(Nasir moor)-Katakhalii Hat via Sangrampur.	3.60	4.00	4.00	0.00	0.00	0.00	1	2.50	0	0.00
169154073	Ramagari Hat - Biddut Nagor Hat(Baraigram Part).	3.60	0.20	0.20	0.00	0.00	0.00	0	0.00	1	0.00
169154074	Rolva Village Tetultola UZR - Digholkandi Hat.	3.60	3.20	3.20	0.00	0.00	0.00	1	3.50	0	0.00
169154075	Ahmedpur Hat - Kumrul Hat.	3.60	4.50	0.00	4.50	0.00	0.00	2	7.20	0	0.00
169154076	Gunaihati Village R&H - Majgaon Village.	4.12	3.50	3.50	0.00	0.00	0.00	1	1.50	0	0.00
169154077	Royna-Jonail UZR at Shoshan Ghat - Khaksha Village.	4.10	2.50	2.50	0.00	0.00	0.00	0	0.00	1	0.00
169154078	Vandardaha Rustam,s Bottola UZR- Vandardaha Hat.	3.60	1.20	1.20	0.00	0.00	0.00	0	0.00	0	0.00
169154079	Monpirit Village - Mohanandagacha Village.	4.00	2.40	2.40	0.00	0.00	0.00	0	0.00	0	0.00
169154080	Bonpara-Moukhora UZR at H/O Atahar - Mohisvanga Bishsho Road. Via H/O. Prof. Chand Mohammad.	4.20	1.60	1.60	0.00	0.00	0.00	0	0.00	0	0.00
169154081	Bishsho Road Moor at Hiramon Cinema Hall - H/O.Motin Miaji.	4.20	2.93	2.93	0.00	0.00	0.00	0	0.00	0	0.00
169154082	Bonpara Hanif,s H/O - Malipara Madrasa Via Malipara Colony.	4.20	1.40	1.40	0.00	0.00	0.00	0	0.00	0	0.00
169154083	Balia Village - Joary Village.	3.80	1.50	1.50	0.00	0.00	0.00	0	0.00	0	0.00
169154084	Mridha Kochua village-Kochua village via Goshapur	3.66	4.00	4.00	0.00	0.00	0.00	1	2.50	0	0.00
169154085	Sreerampur Hat-NHW at Kolabagan	3.50	3.50	3.50	0.00	0.00	0.00	0	0.00	0	0.00
169154086	Ahamadpur bazar RHD-Nondhokoja at RHD via Ahmadpur Bazar	4.00	1.50	1.50	0.00	0.00	0.00	0	0.00	0	0.00
169154087	Vandahar Dahar-Kaoirash Hat	3.50	2.50	2.50	0.00	0.00	0.00	0	0.00	0	0.00
169154088	Vandahar Hat-Taloo Hat	3.00	2.50	2.50	0.00	0.00	0.00	0	0.00	0	0.00
169154089	Diargarfa UZR at Bridge-Khoirash Hat	3.50	1.00	1.00	0.00	0.00	0.00	0	0.00	0	0.00
169154090	Garfa Madrasa at UZR-Katakhalii Hat	3.50	2.50	2.50	0.00	0.00	0.00	0	0.00	0	0.00
169154091	Terail Bazar -NHW	2.50	2.00	2.00	0.00	0.00	0.00	0	0.00	0	0.00
169154092	Manoirat UZR-Katakhalii Hat	3.00	2.10	2.10	0.00	0.00	0.00	0	0.00	0	0.00

VILLAGE ROAD-A TOTAL: 59 Nos. Road 190.94 171.58 18.57 0.79 0.00 55 134.65 4 10.00

ROAD TYPE : VILLAGE ROAD-B

169155001	Purnakalash -Tahasil Office Road.	4.00	0.30	0.30	0.00	0.00	0.00	0	0.00	1	0.00
169155003	Narayanpur R&H - Gopalpur UZR Via Khanpara village.	4.00	1.00	1.00	0.00	0.00	0.00	0	0.00	0	0.00

BASIC INFORMATION OF ROAD

DIVISION : RAJSHAHI

DISTRICT : NATORE

ROAD CODE	ROAD NAME	CREST WIDTH (m)	TOTAL LENGTH (Km)	SURFACE TYPE-WISE BREAK-UP (Km)				STRUCTURE		EXISTING GAP	
				EARTHEN	FLEXIBLE PAVEMENT (BC)	BRICK PAVEMENT (WBM/HBB/ BFS)	RIGID PAVEMENT (CC/RCC)	NUMBER	SPAN (m)	NUMBER	SPAN (m)
1	2	3	4	5	6	7	8	9	10	11	12
169155005	Gopalpur Toju sarkar Dhal-Gopalpur at UZR via Khanpara	4.00	1.00	1.00	0.00	0.00	0.00	0	0.00	0	0.00
169155006	Natabaria UZR - Eidga mat.	4.35	2.50	2.50	0.00	0.00	0.00	0	0.00	0	0.00
169155011	Krishnapur School - River ghat Road.	5.10	1.30	1.30	0.00	0.00	0.00	1	3.50	0	0.00
169155019	Sharishahati - Bishsho Road.	3.80	2.50	2.50	0.00	0.00	0.00	1	2.50	0	0.00
169155023	Mission High School - Katashkole village Road.	3.80	3.60	3.45	0.00	0.15	0.00	1	3.05	0	0.00
169155025	RHD at Bonpara Mission Market - Mission Girza road - National high way.	3.60	0.62	0.62	0.00	0.00	0.00	0	0.00	0	0.00
169155028	Hiramon cinema hall - Diarpara UZR Road.	3.80	1.00	1.00	0.00	0.00	0.00	1	3.05	0	0.00
169155037	Dhanaidaha village - Brack office.	3.90	1.90	1.90	0.00	0.00	0.00	0	0.00	0	0.00
169155040	Panchbaria - Brammattra Gopalpur Road.	3.50	3.80	3.80	0.00	0.00	0.00	1	6.00	0	0.00
169155045	Sangrampur - Sorabaria Road.	4.50	1.65	1.65	0.00	0.00	0.00	0	0.00	1	0.00
169155054	Kechuakora - Kamardha Road.	4.20	1.15	1.15	0.00	0.00	0.00	0	0.00	0	0.00
169155055	Kumrul - Kamardaha Road.	4.15	2.00	0.14	0.64	1.22	0.00	0	0.00	0	0.00
169155059	Golakata bridge - kachutia Road.	4.50	0.80	0.80	0.00	0.00	0.00	1	2.50	0	0.00
169155060	Kumrul school - Kumrul Uttar Para.	4.60	1.90	1.90	0.00	0.00	0.00	1	0.00	0	0.00
169155064	Dhulia - Mokimpur.	4.15	1.50	1.50	0.00	0.00	0.00	0	0.00	0	0.00
169155071	Chawmahani Hat Khola - New graveyard Road.	3.60	1.10	1.10	0.00	0.00	0.00	0	0.00	0	0.00
169155073	Kumarkhali - Penguin Road.	3.70	1.40	1.40	0.00	0.00	0.00	0	0.00	0	0.00
169155074	Chotopenguin - Boropenguin Road.	4.15	1.40	1.40	0.00	0.00	0.00	1	0.00	0	0.00
169155075	Talso - Chotopenguin Road.	4.10	0.90	0.90	0.00	0.00	0.00	1	2.50	0	0.00
169155076	Penguin - Bagdob Bridge Road.	3.10	1.85	1.85	0.00	0.00	0.00	0	0.00	0	0.00
169155078	Ahamedpur - Khordonanda Road.	4.10	2.00	2.00	0.00	0.00	0.00	1	0.00	0	0.00
169155079	Chodda matha - Joary Bazar Road.	4.15	0.50	0.50	0.00	0.00	0.00	1	2.00	0	0.00
169155080	Naoda joary - Gurudaspur pucca Road.	4.10	1.20	1.20	0.00	0.00	0.00	1	0.00	0	0.00
169155081	Kella - Goalfa Road.	4.25	0.80	0.80	0.00	0.00	0.00	1	2.50	0	0.00
169155084	Gurumshoil - Rathuria Bottola Road.	4.80	1.50	1.50	0.00	0.00	0.00	0	0.00	1	0.00
169155085	Rathuria - Terail Road.	4.25	0.80	0.80	0.00	0.00	0.00	1	0.00	0	0.00
169155087	Mohisbhanga - Atoa Village Road.	4.80	2.20	2.20	0.00	0.00	0.00	0	0.00	0	0.00
169155088	Dearpara - UZR Road.	4.25	1.15	1.15	0.00	0.00	0.00	0	0.00	0	0.00
169155089	Atoa - Atoa village Road.	3.90	1.00	1.00	0.00	0.00	0.00	0	0.00	0	0.00
169155090	Rathuria - Rathuria village Road.	3.90	1.10	1.10	0.00	0.00	0.00	0	0.00	0	0.00
169155091	Bhabanipur - Bhabanipur village Road.	3.90	1.15	1.15	0.00	0.00	0.00	0	0.00	0	0.00
169155092	Joy bangla road - Gopalpur pucca Road	4.20	1.01	0.00	0.00	1.01	0.00	1	0.00	0	0.00
169155094	North Bhabanipur village - Gopalpur Road	3.95	0.90	0.90	0.00	0.00	0.00	0	0.00	0	0.00
169155099	Bonpara Bazar UZR - Mission Road. Via Mridhapara	4.10	0.75	0.00	0.00	0.75	0.00	0	0.00	0	0.00
169155103	Kalikapur Mohiuddin Mango Garden - Boral River Road.	3.60	2.30	1.70	0.05	0.55	0.00	0	0.00	0	0.00
169155105	Ramagari Tofael,s H/O. - Nandokuja river Road.	3.60	1.30	1.30	0.00	0.00	0.00	0	0.00	0	0.00
169155111	Notabari kalir ghon - Joari shaheed more Road.	3.60	3.90	3.90	0.00	0.00	0.00	0	0.00	0	0.00
169155120	Roynabharot bottala - Khashkhamar Road.	3.60	2.50	2.50	0.00	0.00	0.00	0	0.00	0	0.00
169155121	Khidiratai Gokul's House - Omar ali House Road.	3.60	3.00	3.00	0.00	0.00	0.00	0	0.00	0	0.00
169155122	Fulbati Alfur rice mill - chalkpara RHD Road.	3.60	3.50	3.50	0.00	0.00	0.00	0	0.00	0	0.00
169155123	Bagdob poresh mondol house - julmas,s house Road.	3.60	4.10	4.10	0.00	0.00	0.00	0	0.00	0	0.00
169155124	kacugari Chycola Area - kandipara hashmari area Road	3.60	3.20	3.20	0.00	0.00	0.00	0	0.00	0	0.00
169155126	Dhanaidaha haji Selim mills - Dashgram madrasa Road.	3.60	2.00	2.00	0.00	0.00	0.00	1	2.00	0	0.00
169155127	Monpirit haji Polandealer house - Tanpara Road.	3.60	3.00	3.00	0.00	0.00	0.00	0	0.00	0	0.00
169155129	Khidiratai gokuls House to Jalora Moor- Dukhu Sonar House via Eidgah Road.	3.60	3.50	3.50	0.00	0.00	0.00	0	0.00	0	0.00
169155130	Darikhoir Zohir mondal's House - Graveyard Road.	3.60	2.10	2.10	0.00	0.00	0.00	0	0.00	0	0.00
169155131	Natabari Pucca Road.- Boral River Road.	3.60	0.50	0.50	0.00	0.00	0.00	0	0.00	0	0.00
169155135	Kushmail Alal,s H/O - Eidgah Road.	3.60	2.10	2.10	0.00	0.00	0.00	0	0.00	0	0.00
169155140	Ahammadpur Grave yard - House of Shawkat haji (Principal)	3.60	1.90	1.90	0.00	0.00	0.00	0	0.00	0	0.00
169155141	Bazitpur moor at R&H - Bazitpur Mosque Road.	3.50	2.50	2.50	0.00	0.00	0.00	0	0.00	0	0.00
169155142	Katashkole - Dhaka Road.	3.85	1.40	1.40	0.00	0.00	0.00	1	3.00	0	0.00
169155143	Khaksha sugar cane Purchase center - Bharatpur Pry.School Rd.	3.50	2.65	2.65	0.00	0.00	0.00	1	4.50	0	0.00
169155144	Royna Moor R&H - Varatpur Regd. Pry. School.	3.00	1.20	1.20	0.00	0.00	0.00	0	0.00	1	0.00

BASIC INFORMATION OF ROAD

DIVISION : RAJSHAHI

DISTRICT : NATORE

ROAD CODE	ROAD NAME	CREST WIDTH (m)	TOTAL LENGTH (Km)	SURFACE TYPE-WISE BREAK-UP (Km)				STRUCTURE		EXISTING GAP	
				EARTHEN	FLEXIBLE PAVEMENT (BC)	BRICK PAVEMENT (WBM/HBB/BFS)	RIGID PAVEMENT (CC/RCC)	NUMBER	SPAN (m)	NUMBER	SPAN (m)
1	2	3	4	5	6	7	8	9	10	11	12
169155145	Baraigram Govt. Pry School - Jalonda Road.	3.85	1.60	1.60	0.00	0.00	0.00	1	4.50	0	0.00
169155146	Darikhoir - Jamai Dighi Road.	3.65	4.60	4.60	0.00	0.00	0.00	1	2.50	0	0.00
169155147	Durgapur - Indrapara Road.	4.00	1.00	1.00	0.00	0.00	0.00	0	0.00	0	0.00
169155148	Shampur mosque - Darikhusi Rice mill Road.	4.50	1.60	1.60	0.00	0.00	0.00	0	0.00	0	0.00
169155149	Manikpur - RHD Gudra Bridge Road.	3.95	2.35	2.35	0.00	0.00	0.00	1	4.50	0	0.00
169155150	Chatiangacha - Haroa Road.	4.05	1.95	1.95	0.00	0.00	0.00	1	3.00	0	0.00
169155151	Bagdob UZR - Borodeha Village Road	4.00	2.30	2.30	0.00	0.00	0.00	1	6.00	0	0.00
169155152	Khordananda - Khezurtola	3.60	2.30	2.30	0.00	0.00	0.00	0	0.00	0	0.00
169155153	Razakar Moor R&H - Bishsho Road.	4.25	2.50	2.50	0.00	0.00	0.00	2	7.20	0	0.00
169155154	Kursait Hat - Atai Village.	4.00	1.00	1.00	0.00	0.00	0.00	0	0.00	1	50.00
169155155	Ramagari - Kumrul Uttar para Road.	3.85	1.85	1.85	0.00	0.00	0.00	0	0.00	0	0.00
169155156	Malipara - Gunaihati Road.	4.25	1.30	1.30	0.00	0.00	0.00	1	3.05	0	0.00
169155157	Chalkpara UZR Bottala - Baraigram Degree College Road.	3.68	2.40	2.40	0.00	0.00	0.00	0	0.00	0	0.00
169155158	Manoir moor - Katakhal Hat.	3.60	3.10	3.10	0.00	0.00	0.00	0	0.00	0	0.00
169155160	Terail East Para Chairman's H/O. - Muktijodha A K Alam H/O at NHW	3.60	2.00	2.00	0.00	0.00	0.00	0	0.00	0	0.00
169155161	Mohisvangh non Govt.Pry School - Bishsho Road	3.66	0.27	0.00	0.00	0.27	0.00	0	0.00	0	0.00
169155162	UZR at Mohisvanga Bottola - Bishsho Road	4.50	2.00	2.00	0.00	0.00	0.00	0	0.00	0	0.00
169155163	Chamta Bottola - Chamta beel at H/O Abed	4.80	3.00	3.00	0.00	0.00	0.00	0	0.00	0	0.00
169155164	Chowmohan - UZR at H/O Kafiluddin of village Dighor	4.88	2.50	2.50	0.00	0.00	0.00	0	0.00	0	0.00
169155165	Khatashkole Pry.School - Srikhandi Road.	4.20	1.80	1.80	0.00	0.00	0.00	1	3.50	0	0.00
169155166	Par Gopalpur - Parkol Road.	2.85	1.25	1.25	0.00	0.00	0.00	0	0.00	0	0.00
169155167	Shampur Village Road.	3.10	0.47	0.47	0.00	0.00	0.00	0	0.00	0	0.00
169155168	Manikpur Village Road.	3.95	2.35	2.35	0.00	0.00	0.00	0	0.00	0	0.00
169155169	Balia Village Road.	3.70	1.00	1.00	0.00	0.00	0.00	0	0.00	0	0.00
169155170	Naoda Joary - Chapila Village Road.	2.20	1.40	1.40	0.00	0.00	0.00	0	0.00	0	0.00
169155171	Chakpara Village Road.	3.68	2.40	2.40	0.00	0.00	0.00	0	0.00	0	0.00
169155172	Katashkole Govt. Pry. School - Sreekonti Village.	4.20	1.80	1.80	0.00	0.00	0.00	0	0.00	0	0.00
169155173	Natore Pabna RHD at Kachutia - Joary Bazar.	3.60	3.00	3.00	0.00	0.00	0.00	0	0.00	0	0.00
169155174	Katashkole Village - H/O. Tofiz.	3.60	1.40	1.40	0.00	0.00	0.00	0	0.00	0	0.00
169155175	Peovag Hindu Para - H/O. Shonaullah.	3.60	2.50	2.50	0.00	0.00	0.00	0	0.00	0	0.00
169155176	Bagdob Village - Penguin Comm. School.	3.60	2.00	2.00	0.00	0.00	0.00	0	0.00	0	0.00
169155177	Garfa H/O. Murtoza - Billarghat.	3.60	3.10	3.10	0.00	0.00	0.00	0	0.00	0	0.00
169155178	Terail East Para Chairman,s house - Muktijodha Alam,s House.	3.60	2.00	2.00	0.00	0.00	0.00	0	0.00	0	0.00
169155179	Madhaimuri Village Road.	3.60	1.50	1.50	0.00	0.00	0.00	0	0.00	0	0.00
169155180	Kalikapur Eidga at Dhaka Road - H/O. Alfur Rahman.	3.60	1.50	1.50	0.00	0.00	0.00	0	0.00	0	0.00
169155181	Bishsho Road at H/O. Soker - H/O. Seraj Pathan Via H/O. Alal Mridha	3.60	1.90	1.90	0.00	0.00	0.00	0	0.00	0	0.00
169155182	Haroa RHD Sugar cane Purchase Center - H/O. Mujibur.	3.60	1.51	1.51	0.00	0.00	0.00	0	0.00	0	0.00
169155183	Vitakazipur Village Road.	3.56	1.50	1.50	0.00	0.00	0.00	0	0.00	0	0.00
169155184	Nengtadaha - Goalfa Village Via Azahar Fakir,s Mango Garden.	3.20	1.50	1.50	0.00	0.00	0.00	0	0.00	0	0.00
169155185	Chowmahan UZR- Dighoir Village.	3.55	1.90	1.90	0.00	0.00	0.00	1	3.10	0	0.00
169155186	Deargarfa Mohammad House-Shatoil Ghat	3.00	5.00	5.00	0.00	0.00	0.00	0	0.00	0	0.00
169155187	GarfaMadrasha at UZR-jaliapara Akbar`s House	3.00	1.50	1.50	0.00	0.00	0.00	0	0.00	0	0.00
169155188	Diargarfa UZR at Madrasha-Katikhal Ghat	3.50	1.00	1.00	0.00	0.00	0.00	0	0.00	0	0.00
169155189	UZR at Kadamtola to Raota Eidgah	2.50	1.50	1.50	0.00	0.00	0.00	0	0.00	0	0.00
169155190	RHD at Kolony-Garmati Grave Yeard	3.50	2.50	2.50	0.00	0.00	0.00	0	0.00	0	0.00
169155191	Ahmadpur Bridge-Kamardha Roar(Baraigram Part)	3.66	2.00	2.00	0.00	0.00	0.00	0	0.00	0	0.00
169155192	Bonpara -Hatikamrul RHD-Kalikapur Mohisbhanga Road	3.50	3.00	3.00	0.00	0.00	0.00	0	0.00	0	0.00
169155193	Bonpara-Lalpur R&H at Harua Sugar Can Purchase Centre -Katashkol Pacca Road	3.70	3.00	3.00	0.00	0.00	0.00	0	0.00	0	0.00
169155194	Dhanaidha Hatpara H/O Sirajul Islam-H/O Abul Khaer	3.09	1.95	1.95	0.00	0.00	0.00	0	0.00	0	0.00
169155195	Moniruddin Akondha at H/O Asir Uddin -H/O Sukur via H/O Mozammel	3.80	1.00	1.00	0.00	0.00	0.00	0	0.00	0	0.00

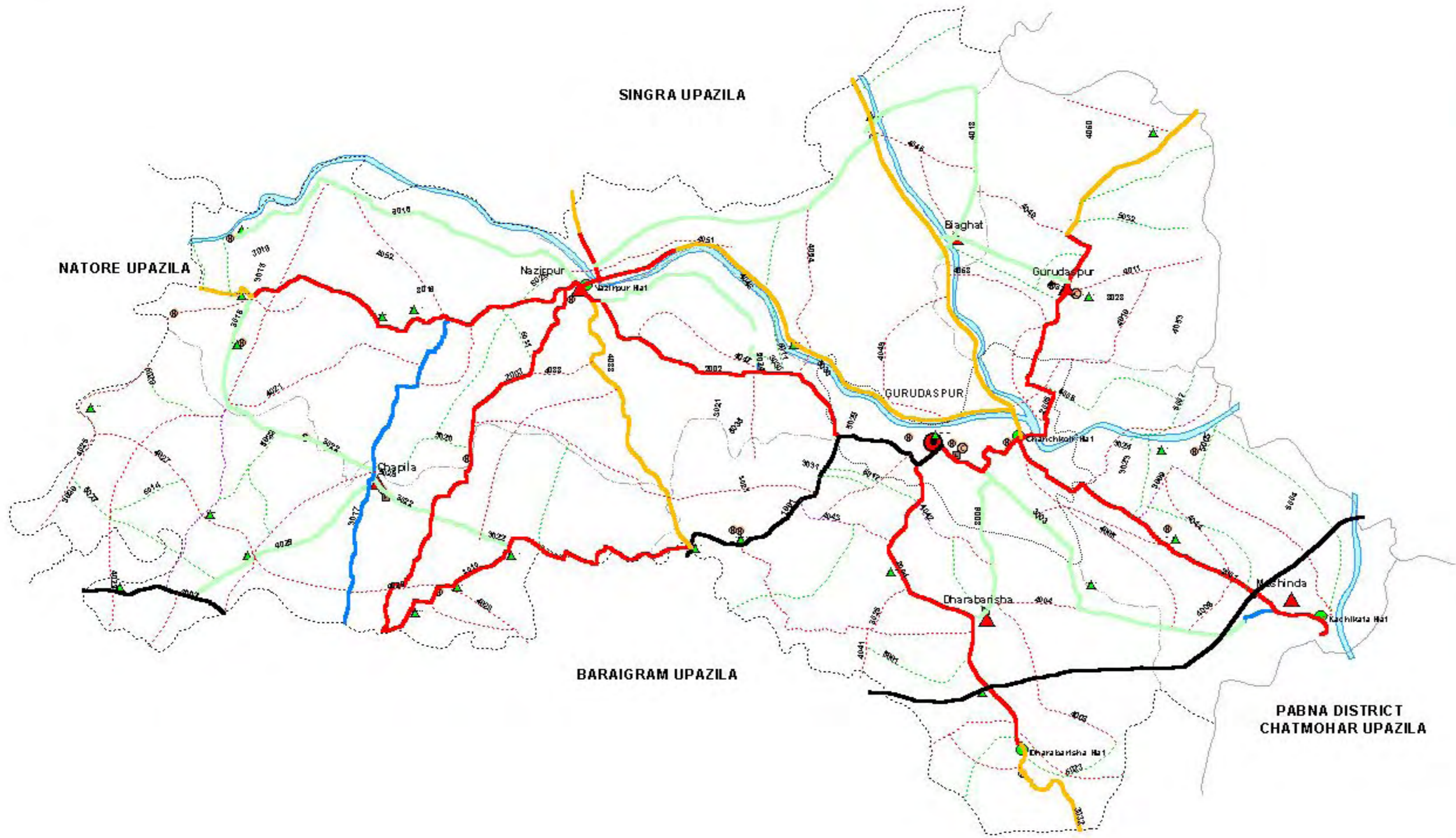
BASIC INFORMATION OF ROAD

DIVISION : RAJSHAHI

DISTRICT : NATORE

ROAD CODE	ROAD NAME	CREST WIDTH (m)	TOTAL LENGTH (Km)	SURFACE TYPE-WISE BREAKE-UP (Km)				STRUCTURE		EXISTING GAP	
				EARTHEN	FLEXIBLE PAVEMENT (BC)	BRICK PAVEMENT (WBM/HBB/BFS)	RIGID PAVEMENT (CC/RCC)	NUMBER	SPAN (m)	NUMBER	SPAN (m)
1	2	3	4	5	6	7	8	9	10	11	12
VILLAGE ROAD-B TOTAL: 105 Nos. Road			197.74	193.09	0.69	3.96	0.00	28	74.45	5	50.00
BARAIGRAM UPAZILA TOTAL: 187 Nos. Road			577.90	489.14	79.48	9.28	0.00	182	641.24	9	60.00

**ROAD MAP
GURUDASPUR UPAZILA
NATORE DISTRICT**

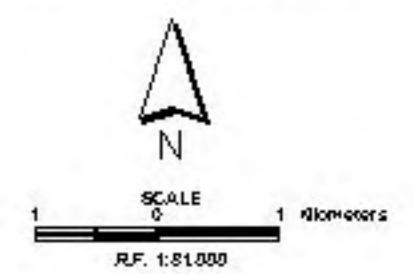


LEGEND

- Administrative Boundary**
- International Boundary
 - District Boundary
 - - - - - Upazila Boundary
 - · · · · Union Boundary
 - · · · · Municipal Boundary
- Administrative HQs**
- District HQ
 - Upazila HQ
 - ▲ Union HQ
- Physical Infrastructures**
- National Highways
 - Regional Highways
 - Zila Road
 - Upazila Road (Pucca)
 - Upazila Road (Katcha)
 - Union Road (Pucca)
 - Union Road (Katcha)
 - · · · · Village Road A (Pucca)
 - · · · · Village Road A (Katcha)
 - · · · · Village Road B (Pucca)
 - · · · · Village Road B (Katcha)
 - Paurashava Road
 - Railway Network
 - Embankment
 - Telecommunication line
 - Power Transmission Line
- Natural Features**
- Wide River
 - Water Bodies
 - Sandy Area
 - · · · · Khal
 - Forest
 - Hill
- Socio-Economic Infrastructures**
- Growth Centre
 - ▲ Small Hat/Bazar
 - Police Station
 - Upazila Health Complex
 - Family welfare Centre
 - Community Clinic
 - Post Office
 - College
 - High School
 - Primary School
 - Madrasa
 - Mosque
 - Ashrayan/Abasan
 - Temple

Compiled from: LGED, Upazila Development 199-05, Under/CTM 1999,
GPS Survey 1999 and ITM Checking Infrastructure 2001.
Projection: Lambert Conformal Conic.

PREPARED BY: GIS UNIT
LOCAL GOVERNMENT ENGINEERING DEPARTMENT



BASIC INFORMATION OF ROAD

DIVISION : RAJSHAHI

DISTRICT : NATORE

ROAD CODE	ROAD NAME	CREST WIDTH (m)	TOTAL LENGTH (Km)	SURFACE TYPE-WISE BREAK-UP (Km)				STRUCTURE		EXISTING GAP	
				EARTHEN	FLEXIBLE PAVEMENT (BC)	BRICK PAVEMENT (WBM/HBB/BFS)	RIGID PAVEMENT (CC/RCC)	NUMBER	SPAN (m)	NUMBER	SPAN (m)
1	2	3	4	5	6	7	8	9	10	11	12

UPAZILA : GURUDASPUR

ROAD TYPE : UPAZILA ROAD

169412001	Gurudaspur Upazila H/Q -Sikola GC- Kachikata G.C .	6.51	10.15	0.50	9.65	0.00	0.00	10	38.15	0	0.00
169412002	Naribari R&H- Halsha G.C. via Nazirpur G.C.(Gurudashpur Part)	6.75	14.47	1.47	13.00	0.00	0.00	21	58.76	0	0.00
169412003	Nazirpur G.C.- Moukra G.C.	6.51	9.00	0.00	9.00	0.00	0.00	9	30.80	0	0.00
169412004	Gurudaspur Upazila H/Q- Dharabarisha GCM	4.90	6.75	0.00	6.75	0.00	0.00	6	16.55	0	0.00
169412005	Gurudaspur-Khbgipur-Taras Road (Gurudashpur Part)	4.50	8.40	2.03	0.00	5.16	1.21	10	226.80	0	0.00
169412006	Nazirpur GCM- Sonabazu R&H Road	4.50	6.00	6.00	0.00	0.00	0.00	3	11.30	0	0.00
169412007	Sonabaju R&H- Mokhra GC	4.50	7.47	0.00	7.47	0.00	0.00	11	22.10	0	0.00
169412008	Chanchkoir GCM- Bildahar GCM (Gurudashpur Part)	5.00	7.75	7.75	0.00	0.00	0.00	2	104.50	0	0.00
169412009	Nazirpur G.C.-Chanchkoir GCM	4.00	6.75	5.29	1.46	0.00	0.00	3	5.00	0	0.00
169412010	Dharabarisha G.C.-Jonial GCM	4.00	2.35	2.35	0.00	0.00	0.00	0	0.00	0	0.00
169412011	Nazirpur G.C-Sonapur R&H Bildahar GCM	4.50	1.73	0.40	0.00	1.33	0.00	1	100.00	0	0.00

UPAZILA ROAD TOTAL: 11 Nos. Road 80.82 25.79 47.33 6.49 1.21 76 613.96 0 0.00

ROAD TYPE : UNION ROAD

169413003	ChanchkorirGC - Moshida UP	3.85	7.00	5.75	1.25	0.00	0.00	6	21.80	0	0.00
169413005	Alipur R&H - Chapila UP	3.50	3.50	2.50	0.55	0.45	0.00	4	9.40	0	0.00
169413006	Chanchkoir Bazar - Dharabarisha UP Office Road.	4.00	4.00	4.00	0.00	0.00	0.00	2	7.00	0	0.00
169413013	Jumainagar Bazar- Nazirpur UP	4.00	4.30	4.30	0.00	0.00	0.00	2	7.70	0	0.00
169413014	Nazirpur UP - Subgari Bazar	4.00	8.75	8.75	0.00	0.00	0.00	1	2.50	0	0.00
169413015	Nazirpur UP - Shampur hat	4.25	7.75	7.13	0.40	0.22	0.00	27	14.68	0	0.00
169413020	Edilpur Bazar-Chapila UP Road.	4.00	3.50	3.50	0.00	0.00	0.00	3	8.20	0	0.00
169413021	Chapila UP- Dhanura bazar	3.50	5.18	4.38	0.00	0.80	0.00	3	10.50	0	0.00
169413022	Moukhra GC-Chapila UP	4.60	3.46	0.00	3.46	0.00	0.00	10	7.86	0	0.00
169413023	Chapila UP- Chakl Aladoth Khan Hat	4.50	3.25	1.25	2.00	0.00	0.00	2	3.40	0	0.00
169413024	Biaghat UP -Khubgipur UP Road.	3.25	2.68	2.68	0.00	0.00	0.00	0	0.00	0	0.00
169413025	Biaghat UP-Shapgari Hat	3.25	8.10	8.10	0.00	0.00	0.00	0	0.00	0	0.00
169413026	Chapila UP-Tulathuna Hat	3.25	4.32	4.32	0.00	0.00	0.00	0	0.00	0	0.00

UNION ROAD TOTAL: 13 Nos. Road 65.79 56.66 7.66 1.47 0.00 60 93.04 0 0.00

ROAD TYPE : VILLAGE ROAD-A

169414003	Charkadaha - Bamongari	6.50	3.67	3.67	0.00	0.00	0.00	3	9.50	0	0.00
169414004	Charkada - Hasdari	4.50	1.72	1.72	0.00	0.00	0.00	1	2.50	0	0.00
169414005	Chancor Garishapara- Hasdari via Maspara	6.25	4.45	4.45	0.00	0.00	0.00	3	7.90	0	0.00
169414006	Charpara - Bamonkhola	4.50	1.20	1.20	0.00	0.00	0.00	0	0.00	0	0.00
169414010	Anandanagar - (Sripur) Charpipla	4.00	4.15	4.15	0.00	0.00	0.00	0	0.00	0	0.00
169414011	Khujjipur - (Sripur) Pipla	3.00	2.00	1.00	0.00	1.00	0.00	2	5.00	0	0.00
169414013	Telkupi - Bilhoribari	4.25	5.60	5.60	0.00	0.00	0.00	0	0.00	0	0.00
169414021	Gopinathpur - Moharajpur	4.50	4.02	4.02	0.00	0.00	0.00	1	2.50	0	0.00
169414023	Brichapila-Dhanora	4.26	6.55	6.55	0.00	0.00	0.00	1	2.50	0	0.00
169414025	Ahmadpur -West Dhanora Goshpara	4.50	4.17	4.17	0.00	0.00	0.00	5	11.80	0	0.00
169414027	Shadhupara- Kandial	3.50	2.66	2.66	0.00	0.00	0.00	2	9.00	0	0.00
169414028	Nowpara -Khamarpathuria	3.50	6.90	6.90	0.00	0.00	0.00	1	2.50	0	0.00
169414029	Alipur - Khamarpathuria.	4.00	3.66	3.66	0.00	0.00	0.00	1	2.00	0	0.00
169414033	Brikasha-Dhaultpur	4.25	3.34	3.34	0.00	0.00	0.00	1	2.00	0	0.00
169414041	Shiduli - Maria RHD Road	3.90	3.25	2.74	0.42	0.09	0.00	1	10.00	0	0.00
169414042	Chalanali FRB - Chalnali	4.25	1.92	1.12	0.80	0.00	0.00	1	2.50	0	0.00
169414043	Patpara - Panchisisa	3.50	2.01	1.21	0.80	0.00	0.00	1	1.80	0	0.00
169414044	Kachikata Furkania Madrasha -Bilkathor	3.50	3.00	3.00	0.00	0.00	0.00	2	3.40	0	0.00
169414045	Jogendranagar - Bilhoribari	3.90	1.50	1.50	0.00	0.00	0.00	0	0.00	0	0.00
169414046	Biaghat - Kutibari	4.00	2.36	2.36	0.00	0.00	0.00	2	1.80	0	0.00

BASIC INFORMATION OF ROAD

DIVISION : RAJSHAHI

DISTRICT : NATORE

ROAD CODE	ROAD NAME	CREST WIDTH (m)	TOTAL LENGTH (Km)	SURFACE TYPE-WISE BREAK-UP (Km)				STRUCTURE		EXISTING GAP	
				EARTHEN	FLEXIBLE PAVEMENT (BC)	BRICK PAVEMENT (WBM/HBB/ BFS)	RIGID PAVEMENT (CC/RCC)	NUMBER	SPAN (m)	NUMBER	SPAN (m)
1	2	3	4	5	6	7	8	9	10	11	12
169414047	Jumainagor - Bergangarumpur(Bertoltolia)	3.50	2.88	1.64	1.24	0.00	0.00	1	3.50	0	0.00
169414048	Per Gurudashpur - Kalakandar badh	3.30	3.00	3.00	0.00	0.00	0.00	1	2.50	0	0.00
169414049	Bamonbari - Jogenbranagar	4.00	2.50	2.50	0.00	0.00	0.00	0	0.00	0	0.00
169414050	Balshabazar - Bashauí River	3.00	2.00	2.00	0.00	0.00	0.00	0	0.00	0	0.00
169414051	Kandail - Jawaria	3.00	1.50	1.50	0.00	0.00	0.00	1	1.60	0	0.00
169414052	Kandail (Chaddamatha) Jawria	3.50	1.80	1.80	0.00	0.00	0.00	0	0.00	1	2.00
169414053	Bergangarumpur - Doulatpur	3.00	3.50	3.50	0.00	0.00	0.00	2	3.34	0	0.00
169414054	Pargudaspur - Dastana Nagor	3.50	3.30	3.30	0.00	0.00	0.00	1	1.50	0	0.00
169414055	Chalk Aladath Khan More - Tuladhuna More	3.50	4.00	4.00	0.00	0.00	0.00	2	2.90	0	0.00
169414056	Brigorila School -Gopinathpur UZR-Brigorila School.	4.20	1.95	0.00	1.95	0.00	0.00	6	4.40	0	0.00
169414057	Bomankhula Eidgha- Shikarpur Bazar(Madrasa More)	4.20	2.60	0.51	1.67	0.42	0.00	0	0.00	0	0.00
169414058	Dakhin Naribari - Rashidpur	4.00	6.50	6.00	0.50	0.00	0.00	5	16.00	0	0.00
169414059	Bamon khula - Kachikata Via Shikarpur Madrasa	4.50	4.89	3.04	1.85	0.00	0.00	1	1.80	0	0.00
169414060	Patpara R&H- Shidhuli Bazar	4.50	4.00	4.00	0.00	0.00	0.00	1	2.50	0	0.00
169414061	Gopinathpur - Shampur Hat	4.25	6.25	6.25	0.00	0.00	0.00	2	5.50	0	0.00
169414062	Chowddomatha-I Wabda Ghat(Kandia)	4.87	7.63	2.97	4.66	0.00	0.00	14	23.32	0	0.00
169414063	Jumai Nagor UZR-Patpara R&H via Binnabari Bazar	4.00	4.89	2.90	0.99	1.00	0.00	3	5.40	0	0.00
169414064	Garasapra-Bamonkola UZR	4.60	3.20	3.20	0.00	0.00	0.00	0	0.00	0	0.00
169414065	Dharabaria Naya Bazar-Mora Nadi	3.00	2.00	2.00	0.00	0.00	0.00	0	0.00	0	0.00
169414066	Dharabaria H/O Chairman-Dharabaria Bazar	3.00	1.50	1.50	0.00	0.00	0.00	0	0.00	0	0.00
169414067	Phoroshava Office- Sougth Naribari Santosh` s Shop	4.00	1.60	1.10	0.50	0.00	0.00	0	0.00	0	0.00
169414068	Dharabaria H/O Zafar Master-Sharifpur	3.50	2.30	2.30	0.00	0.00	0.00	0	0.00	0	0.00
169414069	Annando Nagor Moque-Khubgipur Bazar	3.00	2.15	1.95	0.00	0.20	0.00	0	0.00	0	0.00
169414070	Natore Gurudaspur R&H at Borkir More-Chapila Bazar Road	3.50	1.00	1.00	0.00	0.00	0.00	0	0.00	0	0.00
169414071	Bri-Phathuria Pacca Road - Chapila Bazar	3.00	1.75	1.75	0.00	0.00	0.00	0	0.00	0	0.00
VILLAGE ROAD-A TOTAL: 45 Nos. Road			146.82	128.72	15.39	2.71	0.00	68	150.96	1	2.00

ROAD TYPE : VILLAGE ROAD-B

169415001	Dharabarisha - Shidhuli	3.50	2.27	2.27	0.00	0.00	0.00	0	0.00	0	0.00
169415004	Dari Kachikata - Bil Kator	4.25	2.65	2.65	0.00	0.00	0.00	0	0.00	0	0.00
169415005	Mosinda Charpara - Shekpara	4.00	1.22	1.22	0.00	0.00	0.00	2	3.00	0	0.00
169415007	Atrai River - Mosinda	4.00	2.09	2.09	0.00	0.00	0.00	0	0.00	0	0.00
169415008	Anandanagar - Shapur	4.00	2.35	2.35	0.00	0.00	0.00	2	7.10	0	0.00
169415011	Biaghat - Mohishmari	4.50	4.20	4.20	0.00	0.00	0.00	2	1.80	0	0.00
169415014	Brichapila - Kantanagar	3.00	1.47	1.47	0.00	0.00	0.00	1	3.00	0	0.00
169415017	Naribari - Panchsisa	4.00	1.75	0.95	0.00	0.80	0.00	3	12.16	0	0.00
169415020	Rasidpur - Kusumhati	3.75	2.08	2.08	0.00	0.00	0.00	2	4.00	0	0.00
169415022	Brichapila - Moharajpur	4.50	2.00	1.20	0.80	0.00	0.00	0	0.00	0	0.00
169415023	Khagradaha - Bamongara	3.05	1.32	1.32	0.00	0.00	0.00	0	0.00	1	2.50
169415024	Hamlakole - Biaghat	3.60	0.26	0.26	0.00	0.00	0.00	0	0.00	0	0.00
169415025	Nazirpur Collage - Gopinathpur Mosque.	0.85	1.00	0.30	0.70	0.00	0.00	3	2.10	0	0.00
169415026	Moharajpur - Fakirpara	3.00	1.50	1.50	0.00	0.00	0.00	0	0.00	0	0.00
169415027	Dhanura para - Kalakandanagar	3.25	1.04	1.04	0.00	0.00	0.00	2	2.00	0	0.00
169415031	Gopinath - Brikashu	3.25	3.25	3.25	0.00	0.00	0.00	0	0.00	0	0.00
169415032	Bamonbaria - Pipla	3.00	3.80	3.80	0.00	0.00	0.00	1	2.00	0	0.00
169415033	Khubjipur U.P. office - Jogandranagar	3.25	2.68	2.68	0.00	0.00	0.00	1	15.00	0	0.00
169415034	Bamonkhola - Shikarpur bazar	3.50	1.00	1.00	0.00	0.00	0.00	1	3.60	0	0.00
169415036	Brikashow-Gopinathpur	4.26	3.25	3.25	0.00	0.00	0.00	1	1.22	0	0.00
169415037	Khubjipur UP - Quddus` s More	3.10	0.61	0.61	0.00	0.00	0.00	0	0.00	0	0.00
169415038	Bakibackpur - Brichapila	3.50	1.75	1.75	0.00	0.00	0.00	2	3.00	0	0.00
169415039	Sripur-Charpipla	4.00	1.01	1.01	0.00	0.00	0.00	0	0.00	0	0.00
169415040	Teltupi-CARE Road Rashidpur Grave Yeard	4.00	1.50	1.50	0.00	0.00	0.00	1	3.05	0	0.00
169415041	Subgari Bazar- Billhoribari	4.00	2.50	2.50	0.00	0.00	0.00	3	3.60	0	0.00
169415042	Panch sicsha- Cholon Ali Grave Yeard	3.50	1.20	1.20	0.00	0.00	0.00	0	0.00	0	0.00
169415043	Charpara-DorikachikataTturkani Madrasa	3.25	2.15	2.15	0.00	0.00	0.00	0	0.00	0	0.00

BASIC INFORMATION OF ROAD

DIVISION : RAJSHAHI

DISTRICT : NATORE

ROAD CODE	ROAD NAME	CREST WIDTH (m)	TOTAL LENGTH (Km)	SURFACE TYPE-WISE BREAKE-UP (Km)				STRUCTURE		EXISTING GAP		
				EARTHEN	FLEXIBLE PAVEMENT (BC)	BRICK PAVEMENT (WBM/HBB/BFS)	RIGID PAVEMENT (CC/RCC)	NUMBER	SPAN (m)	NUMBER	SPAN (m)	
1	2	3	4	5	6	7	8	9	10	11	12	
169415044	Powmshura -partpara H/O Asar-Ramjan pramanik	3.25	1.62	1.62	0.00	0.00	0.00	0	0.00	0	0.00	
169415045	Dharabaria Bazar at North -Dhadabaria Non Govt. Pri. School.	3.00	1.00	1.00	0.00	0.00	0.00	0	0.00	0	0.00	
169415046	Naribari Bhanga Mosque Pacca Roar- South Naribari H/O Kalu.	3.50	1.15	1.15	0.00	0.00	0.00	0	0.00	0	0.00	
169415047	Bri-Chapila-Chapila Bazar	3.00	1.50	1.50	0.00	0.00	0.00	0	0.00	0	0.00	
169415048	Thula Dhuna More-Chanropur Land Office	3.00	1.70	1.70	0.00	0.00	0.00	0	0.00	0	0.00	
169415049	Ghurudaspur-Halsha Raod at Chndropur Madrasha - River Ghat	3.00	1.00	1.00	0.00	0.00	0.00	0	0.00	0	0.00	
VILLAGE ROAD-B TOTAL: 33 Nos. Road				59.87	57.57	1.50	0.80	0.00	27	66.63	1	2.50
GURUDASPUR UPAZILA TOTAL: 102 Nos. Road				353.29	268.74	71.87	11.47	1.21	231	924.60	2	4.50

ROAD MAP LALPUR UPAZILA NATORE DISTRICT

BAGATIPARA UPAZILA

RAJIBPUR UPAZILA

BARAIGRAM UPAZILA

RAJSHAHI DISTRICT
CHATMOHAR UPAZILA

RAJSHAHI DISTRICT
BAGHA UPAZILA

PABNA DISTRICT
ISHWARDI UPAZILA

LEGEND

- Administrative Boundary**
- International Boundary
 - District Boundary
 - Upazila Boundary
 - Union Boundary
 - Municipal Boundary

- Administrative HQs**
- District HQ
 - Upazila HQ
 - ▲ Union HQ

- Physical Infrastructures**
- National Highways
 - Regional Highways
 - Zila Road
 - Upazila Road (Pucca)
 - Upazila Road (Katcha)
 - Union Road (Pucca)
 - Union Road (Katcha)
 - Village Road A (Pucca)
 - Village Road A (Katcha)
 - Village Road B (Pucca)
 - Village Road B (Katcha)
 - Paurashava Road
 - Railway Network
 - Embankment
 - Telecommunication line
 - Power Transmission Line

- Natural Features**
- Wide River
 - Water Bodies
 - Sandy Area
 - Khal
 - Forest
 - Hill

- Socio-Economic Infrastructures**
- Growth Centre
 - ▲ Small Hat/Bazar
 - Police Station
 - Upazila Health Complex
 - Family welfare Centre
 - Community Clinic
 - Post Office
 - College
 - High School
 - Primary School
 - Madrasa
 - Mosque
 - ▲ Ashrayan/Abasan
 - Temple

Compiled from: LGED Upazila Database 199-01, LMD/ITM 1999,
GPS Survey 1999 and ITM Checking Information 2001.

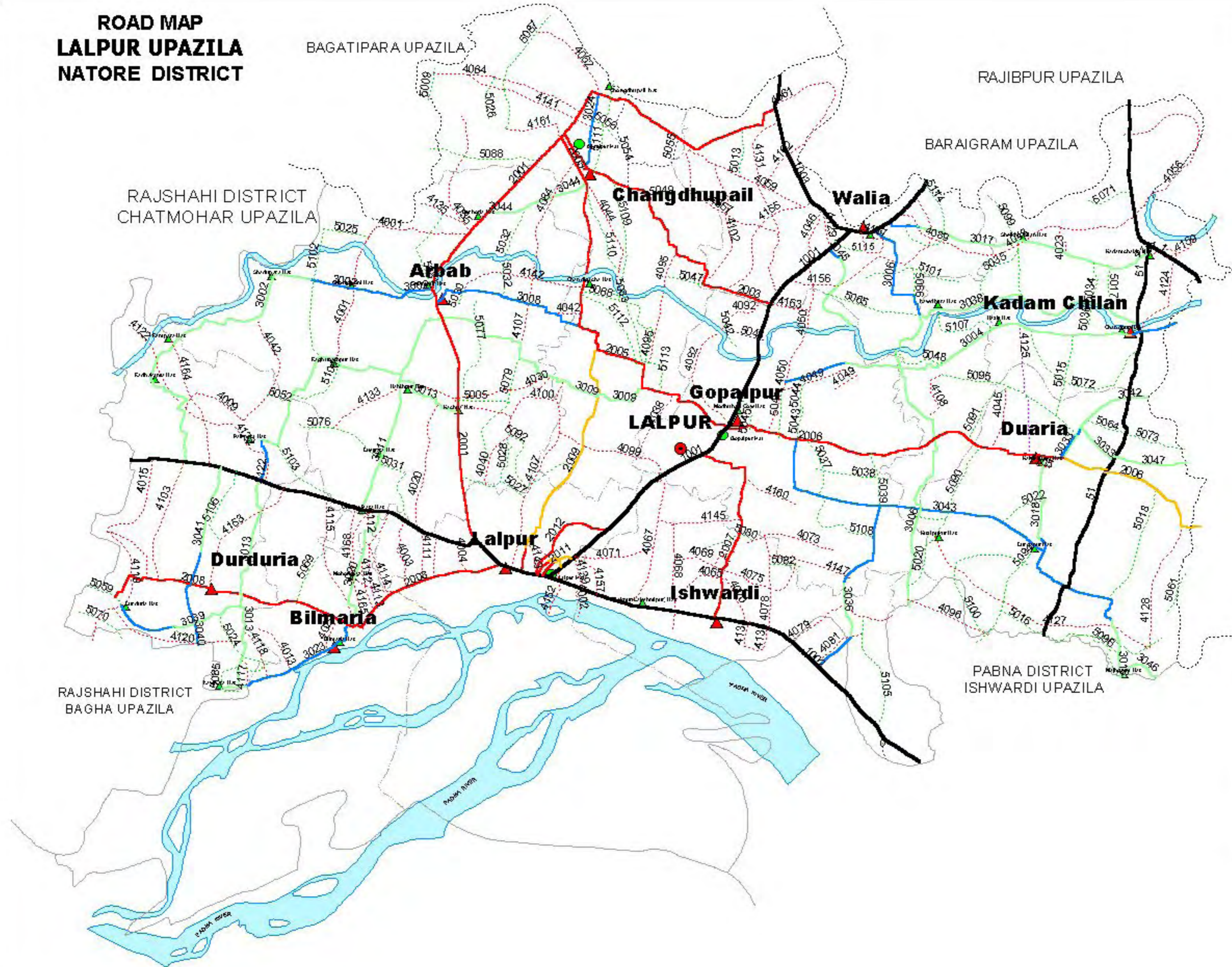
Projection: Lambert Conformal Conic

PREPARED BY: GIS UNIT

LOCAL GOVERNMENT ENGINEERING DEPARTMENT



SCALE
0 1000 2000 Meters
R.F. 1:8,80,000



BASIC INFORMATION OF ROAD

DIVISION : RAJSHAHI

DISTRICT : NATORE

ROAD CODE	ROAD NAME	CREST WIDTH (m)	TOTAL LENGTH (Km)	SURFACE TYPE-WISE BREAK-UP (Km)				STRUCTURE		EXISTING GAP	
				EARTHEN	FLEXIBLE PAVEMENT (BC)	BRICK PAVEMENT (WBM/HBB/BFS)	RIGID PAVEMENT (CC/RCC)	NUMBER	SPAN (m)	NUMBER	SPAN (m)
1	2	3	4	5	6	7	8	9	10	11	12

UPAZILA : LALPUR

ROAD TYPE : UPAZILA ROAD

169442001	Bagatipara - Dayarampur -Abdulpur-Lalpur Road(Lalpur Part)	7.32	16.45	0.00	16.45	0.00	0.00	15	116.40	0	0.00
169442003	Lalpur Bonpara R&H at Chaknazirpur - AbdulpurG.C.	7.32	6.12	0.00	6.12	0.00	0.00	6	24.27	0	0.00
169442005	Gopalpur G.C - Abdulpur G.C.	6.03	9.45	0.00	9.28	0.17	0.00	11	145.50	0	0.00
169442006	Gopalpur G.C- Rajapur G.C.	5.22	11.90	3.60	8.30	0.00	0.00	10	27.40	0	0.00
169442007	Gopalpur G.C- Lalpur Ishardi R&H at Goripur.	6.50	4.80	0.00	4.80	0.00	0.00	6	9.42	0	0.00
169442008	Lalpur -Bilmaria-Durduria Road (UZR #282)	5.20	10.00	0.00	10.00	0.00	0.00	8	15.95	0	0.00
169442009	Lalpur GC- Abdulpur GC Via Dairpara	4.60	9.65	8.75	0.00	0.90	0.00	5	34.70	4	7.30
169442010	Lalpur G.C-Bonpara Lalpur R&H Road at H/O Akbar Malitha	4.50	0.80	0.30	0.50	0.00	0.00	0	0.00	0	0.00
169442011	Lalpur G.C- Lalpur Bagha R&H Road at H/O Taj Uddin	4.00	2.33	1.02	1.31	0.00	0.00	1	3.60	0	0.00
169442012	Lalpur G.C-Bonpara Lalpur R&H Road at H/O Mr. Paku	4.80	3.00	0.38	0.45	2.17	0.00	1	3.00	0	0.00
UPAZILA ROAD TOTAL: 10 Nos. Road			74.50	14.05	57.20	3.25	0.00	63	380.24	4	7.30

ROAD TYPE : UNION ROAD

169443002	Arbab U.P (Salampur Bazar) -Berilabaria Hat Via Rampara Hat	4.20	11.15	9.15	2.00	0.00	0.00	20	50.09	0	0.00
169443004	Lalpur Bonpara R&H at Modhubari Cow Hat (MinirUddin Akando)-KadimChilan U.P Office.	5.10	10.40	7.06	1.77	1.57	0.00	13	43.20	0	0.00
169443006	Walia U.P Office - Ishurdi bazar	4.87	13.80	11.00	2.80	0.00	0.00	8	44.90	2	5.00
169443008	Dairpara - Arbab U.P Office	4.98	3.71	0.00	3.71	0.00	0.00	6	14.10	0	0.00
169443009	GopalpurG.C at lengupara-Arbab U.P Office.	4.87	6.40	3.90	0.50	2.00	0.00	5	19.00	3	6.30
169443011	Arbab U.P. Office - Amritopara Hat	4.06	5.15	5.15	0.00	0.00	0.00	4	9.70	5	3.90
169443013	Nawpara bazar - Kachua via Durduria up,Paikpara,Raghunathpur.	4.65	12.50	12.00	0.50	0.00	0.00	1	0.90	3	2.10
169443017	Walia U.P - R&H at Kadomchilan Hat	4.32	6.62	5.92	0.00	0.70	0.00	4	6.90	6	6.00
169443018	Duaria U.P Office - Mazgram Bazar(Railway Station)	4.50	6.95	5.65	0.00	1.30	0.00	1	1.85	2	2.50
169443020	Bilmaria U.P - Rahimpur Hat	4.47	3.30	3.30	0.00	0.00	0.00	1	1.50	3	3.50
169443023	Bilmaria U.P -Nawpara Bazar	4.50	3.50	1.34	1.65	0.51	0.00	3	14.10	1	2.00
169443024	Chandhupail U.P-Chandhupail Hat	4.00	2.14	0.65	1.06	0.43	0.00	2	2.40	2	1.80
169443033	Duria UP - Duria Hat.	4.50	2.00	0.80	0.00	1.20	0.00	0	0.00	0	0.00
169443036	Arjanpur Boromhati UP Office to Arombari R&H	4.60	5.80	4.40	0.00	1.40	0.00	2	3.50	0	0.00
169443038	Nawdara Hat- Kadamchilan UP	4.80	5.40	5.40	0.00	0.00	0.00	2	15.50	0	0.00
169443039	Durduria UP office to Durduria Hat.	4.30	3.90	2.90	1.00	0.00	0.00	2	4.20	2	3.00
169443040	Durduria UP- Chanpur Hat	4.10	1.50	0.00	1.50	0.00	0.00	3	7.50	0	0.00
169443041	Durduria UP- Berila Bari Hat	4.25	2.75	1.95	0.00	0.80	0.00	2	3.65	1	2.00
169443042	Duaria U.P- Kadimchilan U.P	4.50	2.00	2.00	0.00	0.00	0.00	0	0.00	0	0.00
169443043	Arjanpur Boromhati UP Office-Durgapur Hat	4.25	6.75	0.00	1.00	5.75	0.00	6	16.50	0	0.00
169443044	Changdhupail U.P- Barbaria Hat	4.00	4.00	4.00	0.00	0.00	0.00	0	0.00	0	0.00
169443045	Walia UP Office - Nando Rayapur Hat	4.25	3.00	2.57	0.43	0.00	0.00	0	0.00	0	0.00
169443046	Majgram Hat- Gopalpur UP Office.	4.00	0.60	0.60	0.00	0.00	0.00	0	0.00	0	0.00
169443047	Duria Hat- Chandai UP	4.00	1.90	1.90	0.00	0.00	0.00	0	0.00	0	0.00
UNION ROAD TOTAL: 24 Nos. Road			125.22	91.64	17.93	15.66	0.00	85	259.49	30	38.10

ROAD TYPE : VILLAGE ROAD-A

169444001	Ragunathpur Hat- Barboria Hat	4.25	4.90	4.90	0.00	0.00	0.00	3	10.50	0	0.00
169444002	Lalpur Ishardi R&H-H/O H/O Farman Ali at-Padma River Ghat	4.00	1.80	1.60	0.00	0.20	0.00	0	0.00	0	0.00
169444003	Lalpur bagha R&H at Chaksherpara - Lalpur Bagha GC Road At Mominpur	4.00	2.60	2.60	0.00	0.00	0.00	1	1.50	1	1.50
169444004	Lalpur Bagha GC Road - Lalpur Bagha GC Road At Madhabpur R&H	4.57	1.10	1.10	0.00	0.00	0.00	1	1.50	1	1.50

BASIC INFORMATION OF ROAD

DIVISION : RAJSHAHI

DISTRICT : NATORE

ROAD CODE	ROAD NAME	CREST WIDTH (m)	TOTAL LENGTH (Km)	SURFACE TYPE-WISE BREAK-UP (Km)				STRUCTURE		EXISTING GAP	
				EARTHEN	FLEXIBLE PAVEMENT (BC)	BRICK PAVEMENT (WBM/HBB/BFS)	RIGID PAVEMENT (CC/RCC)	NUMBER	SPAN (m)	NUMBER	SPAN (m)
1	2	3	4	5	6	7	8	9	10	11	12
169444009	Joypur Mosque - Attica Mokkal Chairman House(Lalpur R&H Road)	4.57	3.50	3.50	0.00	0.00	0.00	1	1.50	0	0.00
169444013	Pansipara Sasdar house - Lalpur Bagha GC Road.	4.25	1.90	1.90	0.00	0.00	0.00	1	0.00	0	0.00
169444015	Berilabari Jame Tota Mosque - Durduria Mokbul House	4.88	5.50	5.50	0.00	0.00	0.00	2	5.44	1	0.00
169444019	Mohorkoya Akabar House -Mohorkoya Hat at Ayejuddin House	4.20	1.00	0.00	1.00	0.00	0.00	1	0.00	0	0.00
169444020	Monjil Pukur - Nodapara Salam House	4.25	2.95	2.95	0.00	0.00	0.00	2	6.00	1	2.00
169444023	Borboria Hat-Hakimpur Hat	4.13	2.00	1.05	0.95	0.00	0.00	1	3.00	0	0.00
169444029	Bilmaria Bazar (Govt. P./school) - Dulal House	4.87	0.75	0.75	0.00	0.00	0.00	0	0.00	1	1.00
169444030	Bhilsoli Abdur Rahim H.- Sirajipur Firm	4.50	1.20	1.20	0.00	0.00	0.00	2	6.00	1	2.00
169444035	Kamarhati Pukurpara - Borboria Hat	4.75	2.85	2.85	0.00	0.00	0.00	1	3.00	0	0.00
169444038	Sirajipur Mill Bottola - Norendarapur Firm	4.25	1.50	0.00	0.00	1.50	0.00	1	2.50	0	0.00
169444040	Gobindapur Firm - Gorevita Ahammed House	4.50	1.50	1.50	0.00	0.00	0.00	0	0.00	1	2.00
169444042	Boliapara - Bidirpur Biltona Para	4.87	4.65	4.65	0.00	0.00	0.00	1	12.20	1	10.00
169444044	Abdulpur Rail way Station - Bowra Rail Bridge	4.00	3.80	3.80	0.00	0.00	0.00	0	0.00	2	1.00
169444045	Kalashnagar - Hossainpur Hakem House	4.87	1.50	1.50	0.00	0.00	0.00	1	1.50	0	0.00
169444046	Deorpara - Fulbaria Govt. P./School	4.80	1.65	1.65	0.00	0.00	0.00	0	0.00	1	2.00
169444048	Secchilan Hat-Pabna Natore R&H Road at Dairpara	4.87	2.80	2.80	0.00	0.00	0.00	0	0.00	1	1.00
169444049	Gopalpur Rajapur Road at Kalupara - Moniruddin Akonda Road	4.80	2.70	2.70	0.00	0.00	0.00	2	24.00	0	0.00
169444050	Bonpara Lalpur R&H - Moniruddin Akondo Rd.	4.87	2.70	2.70	0.00	0.00	0.00	3	22.70	0	0.00
169444056	Natore Pabna R&H at Darpara Safi House - Gudra bridge	4.80	4.60	4.60	0.00	0.00	0.00	2	7.36	0	0.00
169444057	Chalk Nazirpur - Dhupail Karimpur UZR	4.25	4.20	4.20	0.00	0.00	0.00	3	5.95	0	0.00
169444059	Dhupail Karimpur road - Fulbari P./Scholl	5.00	2.80	2.80	0.00	0.00	0.00	1	3.00	1	1.00
169444061	Dhupail bazar - Dhupail H./School	4.50	4.90	2.90	0.00	2.00	0.00	1	3.00	1	2.00
169444062	Dhupail Karimpur UZR at Sobh More- Malanchi Bridge	4.00	3.65	3.65	0.00	0.00	0.00	0	0.00	1	1.50
169444064	Lalpur Abdulpur UZR at Karimpur Bridge - Luckmanpur Bazar Via Tenachura	4.87	5.30	3.50	1.80	0.00	0.00	0	0.00	0	0.00
169444065	Nurulla pur- Chamtia road.	4.26	1.30	1.30	0.00	0.00	0.00	2	4.24	0	0.00
169444067	Bonpara Lalpur R&H at Mohisbathan -Lalpur Ishardi at Nimtola Rd	5.00	3.00	1.70	0.50	0.80	0.00	3	7.50	0	0.00
169444068	Mohoshbathan - Lalpur Ishardi at Nurullapur Rd	4.25	2.50	2.50	0.00	0.00	0.00	0	0.00	1	1.50
169444069	Chamtia Vat para-Gopalpur Goripur UZR.	4.10	1.10	0.30	0.00	0.80	0.00	1	1.00	0	0.00
169444070	Chamtia -Goripur South Para Road.	4.25	2.40	0.00	2.40	0.00	0.00	2	4.85	0	0.00
169444071	Bhatpara - Kazipara Rd	3.50	4.00	4.00	0.00	0.00	0.00	3	3.30	0	0.00
169444073	Gopalpur Goripur UZR At Chamtia - Railway line at Saympur	4.50	1.70	1.70	0.00	0.00	0.00	1	1.00	0	0.00
169444075	Gopalpur Goripur UZR at Chamtia - Lalpur Ishardi R&H at Ishardi Air port Road	4.60	6.50	6.50	0.00	0.00	0.00	4	8.70	0	0.00
169444078	Lalpur Ishardi R&H at Palidha Bottala - Raymasharpur .	4.50	2.20	2.20	0.00	0.00	0.00	1	1.50	0	0.00
169444079	Lalpur Ishardi R&H at Sadipur - Patikabari Road	4.25	3.90	3.90	0.00	0.00	0.00	2	2.20	0	0.00
169444081	Sadipur -Arjunpur	4.50	1.30	1.30	0.00	0.00	0.00	0	0.00	1	1.00
169444084	Chandighasa Bazar Arbab UP Office Road at Arbab - Abdulpur Railway Station	4.87	3.50	3.50	0.00	0.00	0.00	1	0.80	2	31.00
169444089	Lalpur Bonpara R&H at Wallia - Seckchilan Rd.	4.80	2.60	2.60	0.00	0.00	0.00	1	3.70	0	0.00
169444092	Gopalpur Bonpara R&H - Chalkhajirpur Abdulpur UZR	4.00	3.50	3.50	0.00	0.00	0.00	8	31.70	0	0.00
169444095	Gopalpur Abdulpur UZR at Mill bottola - Chalk nazirpur abdulpur UZR at Abdulpur	4.00	4.00	4.00	0.00	0.00	0.00	3	1.80	1	35.00
169444096	Patikabari - Siramgari railway gate	4.00	1.65	1.65	0.00	0.00	0.00	0	0.00	1	2.00
169444099	Arjunpara - Bonpara Lalpur R&H at Nandrapur Farm	4.50	2.75	2.75	0.00	0.00	0.00	2	3.00	0	0.00
169444100	Lalpur Abdulpur UZR at Kachua - Ishwarpur	4.00	2.50	2.50	0.00	0.00	0.00	1	1.50	0	0.00
169444102	Chalknazirpur Abdulpur UZR at Islampur -Abdulpur GC Roads	4.00	3.00	3.00	0.00	0.00	0.00	1	1.60	0	0.00
169444103	Lalpur Bagha R&H at Jamtola more - Aumorpur	4.00	3.00	3.00	0.00	0.00	0.00	1	1.50	0	0.00
169444105	Gopalpur Rajapur Rd. - Duaria U.P. Office	3.66	0.90	0.00	0.00	0.90	0.00	0	0.00	0	0.00
169444107	Lalpur Bagha R&H at Balitita - Chandigasa Arbab UP Office Road Via Iswarpur	4.87	5.95	5.95	0.00	0.00	0.00	5	12.10	2	6.50
169444108	Shaleswar at UNR- 6 Road - nando UNR-4.	4.00	1.55	1.55	0.00	0.00	0.00	0	0.00	0	0.00
169444110	Lalpur Bilmaria R&H H/O Isahaque Mondol to Lalpur Baga R&H	4.90	0.80	0.80	0.00	0.00	0.00	1	2.00	1	1.90

BASIC INFORMATION OF ROAD

DIVISION : RAJSHAHI

DISTRICT : NATORE

ROAD CODE	ROAD NAME	CREST WIDTH (m)	TOTAL LENGTH (Km)	SURFACE TYPE-WISE BREAK-UP (Km)				STRUCTURE		EXISTING GAP	
				EARTHEN	FLEXIBLE PAVEMENT (BC)	BRICK PAVEMENT (WBM/HBB/ BFS)	RIGID PAVEMENT (CC/RCC)	NUMBER	SPAN (m)	NUMBER	SPAN (m)
1	2	3	4	5	6	7	8	9	10	11	12
169444111	Lalpur Bilmaria R&H at H/O. Alimuddin(Kamar Shop) to Lalpur Bagha R&H at H/O Issar Mamber via Moharkoia Hat.	4.90	4.20	4.20	0.00	0.00	0.00	1	1.50	1	2.00
169444112	Moharaj pur H/O Jobab to Rahimpur Hat	4.25	4.00	4.00	0.00	0.00	0.00	1	1.50	2	6.00
169444113	Lalpur Bilmaria R&H H/O. Sazder to Lalpur Baga R&H via Moharkoia Hat.	4.90	3.00	2.00	1.00	0.00	0.00	1	2.00	1	4.00
169444114	Moharajpur L/O Rekshad to Uthonpara H/O Hazi Inser	4.00	3.70	3.70	0.00	0.00	0.00	2	2.50	1	6.00
169444115	Mohorkoia H/O. Akbar to Amritopara via Mohorkoia College	3.90	2.00	2.00	0.00	0.00	0.00	0	0.00	1	6.00
169444117	Nowpara Bazar to Ramkrishnapur Bishnob Asrom	4.50	2.00	2.00	0.00	0.00	0.00	1	2.00	1	2.00
169444118	Nowpara H/O. Shuchindranath Sarkar to Ramkrishnapur via.	4.00	3.00	3.00	0.00	0.00	0.00	1	1.00	1	3.00
169444119	Durduria Bazar to Ramkrishnapur H/O. Delshad (Bottala)	4.50	4.00	4.00	0.00	0.00	0.00	1	3.00	1	3.00
169444120	Radakrisnapur near Kalimondir to Deptubewel via mirzapur.	3.60	5.00	5.00	0.00	0.00	0.00	1	3.00	0	0.00
169444122	Mollapara Last Boundary to Paikpara Sugar Centerat Lalpur Bagha R & H	3.60	7.50	7.50	0.00	0.00	0.00	1	2.00	1	3.00
169444124	Ghatchlian Non-Govt. Pry. school to Kodimchlian R & H .	4.90	3.00	3.00	0.00	0.00	0.00	1	2.00	1	3.00
169444125	Duria UP office to Hossainpur Last Boundary at Palla Danga River.	4.90	3.00	0.00	2.30	0.70	0.00	1	2.00	1	7.00
169444127	Kuzipukur Hat to Mazgram Rail-Station.	4.00	5.50	5.50	0.00	0.00	0.00	1	2.00	1	3.00
169444128	Kashimpur Hat to Mazgram Rail-Station.	4.00	3.00	3.00	0.00	0.00	0.00	1	1.00	1	1.00
169444129	Dhupail korimpur UZR at Poitarpara H/O. Azgor to Tarapur H/O.	3.60	2.50	2.50	0.00	0.00	0.00	0	0.00	0	0.00
169444131	Dhupail R & H at Farhana Kenter Garden to Forajipara H/O.	3.60	2.50	2.50	0.00	0.00	0.00	0	0.00	0	0.00
169444133	Sherpara to Amirtapara via Bahadurpur	4.50	5.00	5.00	0.00	0.00	0.00	1	4.00	1	3.00
169444135	Lalpur Abdulpur UZR at Boboria Karigorpara Jame Mosque to Dega via Dorbila.	4.00	4.00	4.00	0.00	0.00	0.00	0	0.00	0	0.00
169444137	Kadomchilan R & H (Hat)- Kodamchlian Sugarcan Center.	4.50	1.00	1.00	0.00	0.00	0.00	0	0.00	0	0.00
169444138	Lalpur Ishordi R & H at Palidha H/O. Gofur- H/O. Akkash	5.00	2.00	1.70	0.00	0.30	0.00	1	1.00	0	0.00
169444139	Lalpur Ishoridi R & H to Gopalpur Lalpur R & H via Lalpur Col	5.00	2.00	2.00	0.00	0.00	0.00	1	2.00	0	0.00
169444141	Dhupail Karimpur at Ghos para to Lokmanpur Bazar.	6.00	3.50	1.42	0.50	1.59	0.00	4	10.30	0	0.00
169444142	Chondigacha Bazar to Arbab Govt. Pry. School.	5.00	3.50	3.50	0.00	0.00	0.00	1	1.20	0	0.00
169444143	Uttar Lalpur H/O. Nazir Uddin to Lalpur GC.	5.00	1.00	1.00	0.00	0.00	0.00	0	0.00	0	0.00
169444144	Chamtia CARE Road- Vatpara chamtia Road	4.00	1.00	1.00	0.00	0.00	0.00	0	0.00	0	0.00
169444145	Gopalpur-Gouripur R&H Road - Mohishbathan Road	4.00	2.00	2.00	0.00	0.00	0.00	0	0.00	0	0.00
169444146	Gopalpur-Gouripur R& H Road-Gopalpur-Gouripur R&h Road near Deghi Mosque	4.00	0.70	0.70	0.00	0.00	0.00	0	0.00	0	0.00
169444147	Angaripara Bottala to Manik Hat Via Habib`s House.	4.50	2.50	2.50	0.00	0.00	0.00	0	0.00	0	0.00
169444152	Lalpur Ishardi R&H-H/O Kadar - Padma River Ghat	4.00	0.75	0.75	0.00	0.00	0.00	0	0.00	0	0.00
169444153	Lalpur Bagha R&H at paikpara- Lalpur Bagha GC Road at durduria via Gondobil	4.50	4.00	4.00	0.00	0.00	0.00	0	0.00	0	0.00
169444155	Chalk Nazirpur Eastpara - Fulbaria Govt. Pri School	4.00	5.00	5.00	0.00	0.00	0.00	0	0.00	0	0.00
169444156	Gopalpur Bonpara R&H at East para Bgidge-Dairpara R&H.	4.00	6.00	6.00	0.00	0.00	0.00	1	1.80	0	0.00
169444157	Lalpur Bonpara R&H at Lalpur Collage -Lalpur Ishardi R&H	4.50	2.00	1.23	0.77	0.00	0.00	1	1.52	0	0.00
169444159	Natote Pabna R&H Road at Kadomchilan- Pocha Boral River	4.00	2.00	2.00	0.00	0.00	0.00	1	10.00	0	0.00
169444160	Gopalpur Goripur R&H Road at Chamtia - Ramassor pur	4.50	2.00	2.00	0.00	0.00	0.00	1	2.00	0	0.00
169444161	Lalpur Abdul UZR at Karimpur Tahsil Office -Tenatura via Kamerhati Road	4.50	4.95	4.95	0.00	0.00	0.00	1	2.00	0	0.00
169444162	Dayarampur R&H road at Dupail - Hagrahari	4.50	1.00	1.00	0.00	0.00	0.00	1	1.20	0	0.00
169444163	Lalpur Bonpara R&H at Chalk Nazirpur - Chalknazirpur	4.50	1.00	0.00	0.57	0.43	0.00	0	0.00	0	0.00
169444164	Rampara Hat - Lalpur Bagha R&H Road	4.00	1.70	1.70	0.00	0.00	0.00	0	0.00	0	0.00
169444165	Lalpur Bagha GC Road at Mominpur H/O Alim Uddin - Monjilpukur Krisi Collage	4.00	3.00	3.00	0.00	0.00	0.00	1	1.00	0	0.00
169444167	Walia H/O Alim Paramanik - Nando via Near L/O Abdul Hai & H/O Motiur	4.50	5.00	5.00	0.00	0.00	0.00	1	28.20	0	0.00

BASIC INFORMATION OF ROAD

DIVISION : RAJSHAHI

DISTRICT : NATORE

ROAD CODE	ROAD NAME	CREST WIDTH (m)	TOTAL LENGTH (Km)	SURFACE TYPE-WISE BREAK-UP (Km)				STRUCTURE		EXISTING GAP	
				EARTHEN	FLEXIBLE PAVEMENT (BC)	BRICK PAVEMENT (WBM/HBB/BFS)	RIGID PAVEMENT (CC/RCC)	NUMBER	SPAN (m)	NUMBER	SPAN (m)
1	2	3	4	5	6	7	8	9	10	11	12

169444168	Moharkoya Bazar - Rahimpur hat via Barobathkoya.	3.50	3.50	3.50	0.00	0.00	0.00	0	0.00	0	0.00
-----------	--	------	------	------	------	------	------	---	------	---	------

VILLAGE ROAD-A TOTAL: 94 Nos. Road			273.90	252.90	11.78	9.22	0.00	104	306.36	39	159.40
---	--	--	--------	--------	-------	------	------	-----	--------	----	--------

ROAD TYPE : VILLAGE ROAD-B

169445005	H/O Moazzem - Sirajipur H/O Kofiluddin	4.87	0.90	0.90	0.00	0.00	0.00	0	0.00	0	0.00
169445009	Lakmanpur Agriculture - H/O Rahman Member	4.50	0.90	0.90	0.00	0.00	0.00	0	0.00	1	2.00
169445013	Dupail Hagragari road - Dupail Karimpur Rd.	4.00	0.90	0.90	0.00	0.00	0.00	1	1.91	0	0.00
169445015	Satpukuria Khalisha danga River - Bhabanipur road	4.80	2.00	2.00	0.00	0.00	0.00	1	3.00	1	35.00
169445016	Titia Abed Market - Majagram	5.00	4.80	4.30	0.00	0.50	0.00	0	0.00	1	3.00
169445017	Ghatchilan road - Kadamchilam Isurdi Rd	4.50	1.50	1.50	0.00	0.00	0.00	1	8.53	0	0.00
169445018	Titia Moheshor road - Gopalpur Rajapur Rd	4.87	2.80	2.80	0.00	0.00	0.00	0	0.00	1	3.00
169445020	Aurjan pur - Kujipukur Road	4.80	1.70	1.70	0.00	0.00	0.00	1	2.00	1	3.00
169445022	Ahmedpur Madrasha - Durgapur	5.00	1.30	1.30	0.00	0.00	0.00	1	1.60	1	3.00
169445024	Moharkoya hat - Chalk Bathkoya Issar house	4.00	1.50	1.50	0.00	0.00	0.00	0	0.00	1	3.00
169445025	Chalk hasbaria - Dharbila	4.00	1.20	1.20	0.00	0.00	0.00	1	1.50	1	3.00
169445026	Kamarhati Ranjit house - Nabirpara P/School	4.87	1.15	1.15	0.00	0.00	0.00	1	3.05	0	0.00
169445027	Sontoshpur Nurul Agr.Land - Andhirgobindapur	4.87	2.00	2.00	0.00	0.00	0.00	2	4.50	0	0.00
169445028	Gobindapur - Arjunpara	4.87	1.25	1.25	0.00	0.00	0.00	2	3.00	0	0.00
169445030	Salampur Riazuddin land - Arabad Torapali house	4.00	0.55	0.55	0.00	0.00	0.00	0	0.00	0	0.00
169445031	Chalksherpara - Habibpur	4.00	2.00	2.00	0.00	0.00	0.00	0	0.00	0	0.00
169445032	Arbab toming house - Borbaria	4.50	3.00	3.00	0.00	0.00	0.00	0	0.00	2	35.00
169445033	Walia Iswardi Bazar Road-Dangapara Dawshila Rail Gate Road.	4.50	0.45	0.45	0.00	0.00	0.00	1	1.50	0	0.00
169445034	Walia Kodamchilan Road -Nowdara Kodamchilan UP Road	4.00	1.50	1.50	0.00	0.00	0.00	1	3.00	0	0.00
169445035	Panghata road -Nawdara kodimcilan UP Office Road	4.00	1.70	1.70	0.00	0.00	0.00	1	2.50	0	0.00
169445036	Hazir hat - Khalishadanga river ghat	4.50	0.55	0.55	0.00	0.00	0.00	0	0.00	1	3.00
169445037	Kalupara Mazgram - Saleswar Pry.School	4.50	1.20	1.20	0.00	0.00	0.00	2	1.80	0	0.00
169445038	Dhampara - Boromhati Madrasha	4.00	0.85	0.85	0.00	0.00	0.00	0	0.00	1	5.00
169445039	Bhabanipur - Bhabanipur	4.00	0.90	0.90	0.00	0.00	0.00	0	0.00	0	0.00
169445041	Bishnapur - Bhuyapara Mosque	3.50	0.95	0.00	0.71	0.24	0.00	1	1.50	0	0.00
169445042	Keshabpur Pry.School - Bishnapur Vill.	3.00	0.50	0.50	0.00	0.00	0.00	1	2.50	0	0.00
169445043	Kalupara - bamongoan Rd.	4.50	1.20	1.20	0.00	0.00	0.00	0	0.00	0	0.00
169445044	Bamongaon - Moniruddin Akonda Rd.	4.50	1.00	1.00	0.00	0.00	0.00	0	0.00	0	0.00
169445045	R&H Road Modhubari - Uttar cinemahall	4.00	1.00	1.00	0.00	0.00	0.00	0	0.00	2	3.00
169445046	Gopalpur at R2-49 Road - Moniruddin Rd.	4.00	0.55	0.55	0.00	0.00	0.00	0	0.00	0	0.00
169445047	Chalknazirpur Abdulpur FRB - R2-95 Rd.	4.00	1.10	1.10	0.00	0.00	0.00	0	0.00	0	0.00
169445048	Nando - Moniruddin Akondo Rd.	4.00	1.20	1.20	0.00	0.00	0.00	2	3.64	0	0.00
169445049	Chalk Nagirpur Abdulpur UZR at Abdulpur -Abdulpur Mosque	4.80	2.00	2.00	0.00	0.00	0.00	0	0.00	1	1.00
169445052	Durduria UP Office Borboria Hat Road -- Akborpur Road	4.50	0.55	0.55	0.00	0.00	0.00	1	1.00	0	0.00
169445054	Abdulpur more At Kodam Talla - Dhupail karimpur UZR at Kalabari	4.00	2.09	0.00	2.09	0.00	0.00	4	4.85	0	0.00
169445055	Changdhupail Vill. - Dhupail karimpur UZR	3.60	1.10	1.10	0.00	0.00	0.00	2	7.90	0	0.00
169445056	Abdulpur Pry.School -H/O Momtaz Uddin.	3.66	1.00	1.00	0.00	0.00	0.00	0	0.00	1	1.50
169445057	Chandpur Vill. - Last border Lalpur thana	3.00	0.80	0.80	0.00	0.00	0.00	0	0.00	1	1.50
169445059	Durduria Vill. - Last boundry Lalpur thana	4.50	0.40	0.40	0.00	0.00	0.00	0	0.00	0	0.00
169445061	Majgaon Vill. - Last boundry Lalpur thana	4.00	1.00	1.00	0.00	0.00	0.00	0	0.00	0	0.00
169445064	Ishardi Kadamchilan R&H - Satpukuria Rd.	3.66	1.00	1.00	0.00	0.00	0.00	1	1.50	0	0.00
169445065	Walia Ishardi Bazar Road- Nawdara Road	3.80	1.50	1.50	0.00	0.00	0.00	0	0.00	0	0.00
169445066	Walia - Nando	3.60	1.50	1.50	0.00	0.00	0.00	0	0.00	0	0.00
169445068	Chadighasa Bazar -Bowra Bridge	4.20	1.50	1.50	0.00	0.00	0.00	0	0.00	0	0.00
169445069	Borobadhkoya L/O. Amzad Hossain to Durduria UP Borboria Hat Road.	3.50	1.00	1.00	0.00	0.00	0.00	1	2.00	1	3.00
169445070	Durduria H/O. Sekander Mondol to Pchimgorgoria Last Boundary	4.00	2.00	2.00	0.00	0.00	0.00	0	0.00	1	3.00
169445071	Godra Dhaka road to Manikpur Last Boundary.	4.00	1.50	1.50	0.00	0.00	0.00	0	0.00	1	3.00

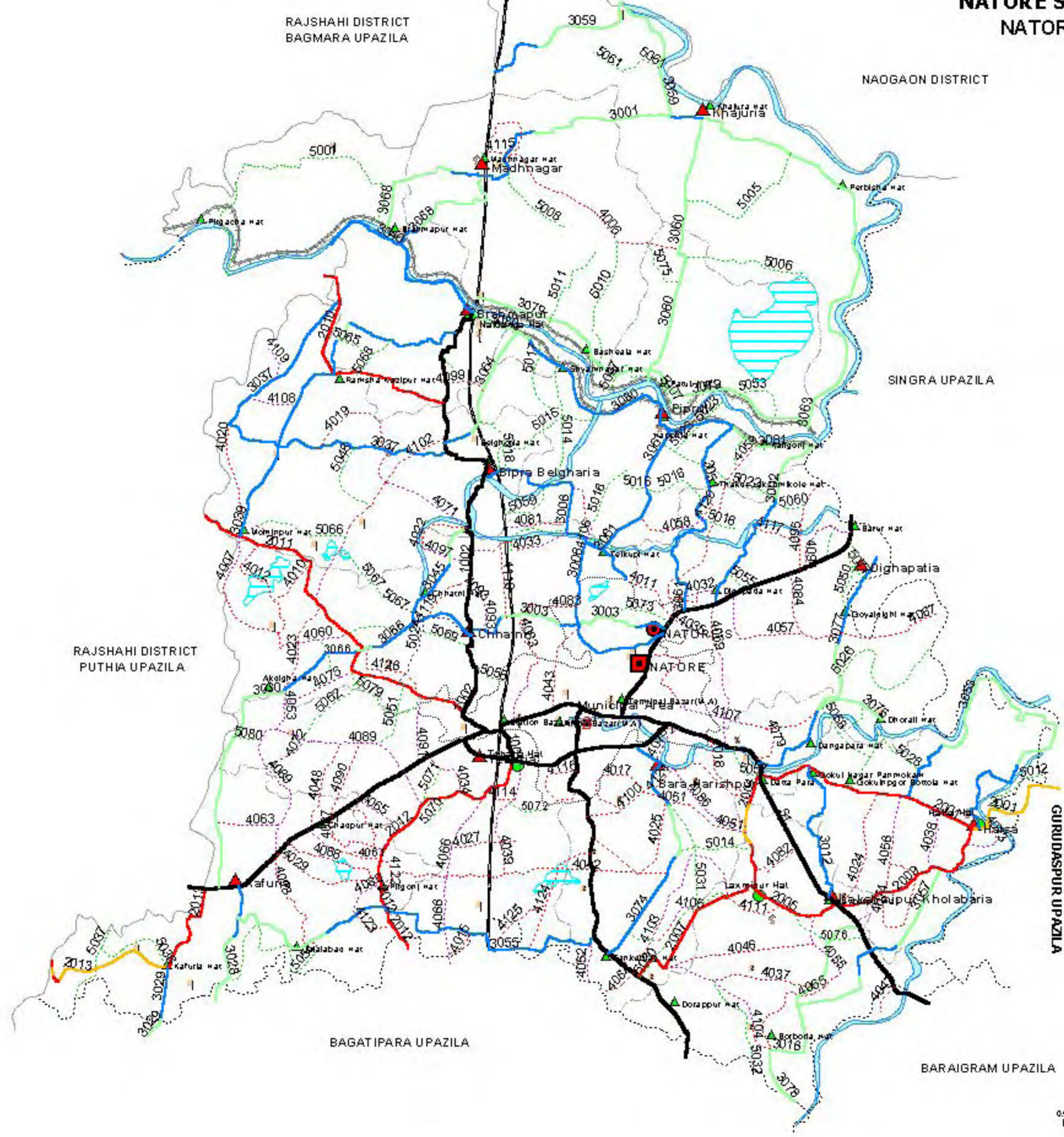
BASIC INFORMATION OF ROAD

DIVISION : RAJSHAHI

DISTRICT : NATORE

ROAD CODE	ROAD NAME	CREST WIDTH (m)	TOTAL LENGTH (Km)	SURFACE TYPE-WISE BREAK-UP (Km)				STRUCTURE		EXISTING GAP		
				EARTHEN	FLEXIBLE PAVEMENT (BC)	BRICK PAVEMENT (WBM/HBB/BFS)	RIGID PAVEMENT (CC/RCC)	NUMBER	SPAN (m)	NUMBER	SPAN (m)	
1	2	3	4	5	6	7	8	9	10	11	12	
169445072	Chandpur High School to H/O. Abdul Latif at Bhobanipur.	4.25	3.00	3.00	0.00	0.00	0.00	1	3.00	1	3.00	
169445073	Hapania H/O. Dulal to Nowdapara Last Boundary.	4.50	2.50	2.50	0.00	0.00	0.00	1	2.00	1	2.50	
169445076	Kachua Roobbush Member H/O. to Katchua Ahmerul H/O.	3.00	2.00	2.00	0.00	0.00	0.00	0	0.00	1	2.00	
169445077	Katchua H/O. Nuru Dakter to Sekhadah H/O. Kader.	3.00	3.00	3.00	0.00	0.00	0.00	0	0.00	1	3.00	
169445079	Arjanpara Bottola to Chhatto Belsolia via Arjanpara Achran	4.60	1.50	1.50	0.00	0.00	0.00	0	0.00	1	3.00	
169445080	Chamtia H/O. of Mina to Chamtia H/O. Azizul.	5.00	1.00	1.00	0.00	0.00	0.00	0	0.00	0	0.00	
169445081	Salampur H/O. Arju Member to Hashbaria H/O. Basser Chairman	5.00	4.00	4.00	0.00	0.00	0.00	1	2.00	0	0.00	
169445082	Ramashpur -Angaripara Road	4.50	1.00	1.00	0.00	0.00	0.00	0	0.00	0	0.00	
169445083	Banshbaria Bridge-H/O Atahar Ali Road.	4.50	0.70	0.35	0.00	0.35	0.00	0	0.00	0	0.00	
169445085	Nowpara Satindra House - Kazipara Refazuddin Agri-Land	4.57	2.10	2.10	0.00	0.00	0.00	0	0.00	0	0.00	
169445086	Fole para Rajab Ali H. - Khirulislan Agr. Land	4.20	1.00	1.00	0.00	0.00	0.00	0	0.00	0	0.00	
169445087	Nabir para Siraj Ali - Boral Bridge	4.87	3.40	3.40	0.00	0.00	0.00	0	0.00	0	0.00	
169445088	Soymoddin House - Joypara Mojer House	4.87	2.60	2.60	0.00	0.00	0.00	0	0.00	0	0.00	
169445090	Kuzi pukur Khalil House - Mojibur House	4.80	1.50	1.50	0.00	0.00	0.00	0	0.00	0	0.00	
169445091	Nando sluice gate - Kalashnagar	4.50	1.60	1.60	0.00	0.00	0.00	0	0.00	0	0.00	
169445092	Ramesharpur - Arjun para Rd	4.50	1.60	1.60	0.00	0.00	0.00	0	0.00	0	0.00	
169445093	Raymashorpur Manikpur - Danpara	4.50	1.15	1.15	0.00	0.00	0.00	0	0.00	0	0.00	
169445094	Dangapara - Dhasila rail gate	4.50	5.00	5.00	0.00	0.00	0.00	0	0.00	0	0.00	
169445095	Nando - Satpukuria	4.50	3.10	3.10	0.00	0.00	0.00	0	0.00	0	0.00	
169445096	Patikabari - Siramgari railway gate	4.00	1.65	1.65	0.00	0.00	0.00	0	0.00	0	0.00	
169445097	Walia UP Ishardi Bazar Road At Arjunpur - Samki	4.50	0.80	0.80	0.00	0.00	0.00	0	0.00	0	0.00	
169445098	Jot Ramanath - Arzi-Gokkhurabad	4.50	1.50	1.50	0.00	0.00	0.00	0	0.00	0	0.00	
169445099	Hossainpur Boundary to Ghat Chalian via Panghata Pass.	4.00	4.90	4.90	0.00	0.00	0.00	0	0.00	0	0.00	
169445100	Durgapur Suggarcen Center to Dhorsolia Sugar can center.	4.50	2.50	2.50	0.00	0.00	0.00	0	0.00	0	0.00	
169445101	Walia Ishirdi road H/O. Idrish Ali to walia Ashkan Muktar.	4.50	3.00	3.00	0.00	0.00	0.00	0	0.00	0	0.00	
169445102	Ragunath Pur Bazar- Dharbila Road	4.50	6.00	6.00	0.00	0.00	0.00	0	0.00	0	0.00	
169445103	Pikpara Samar House - Duspara	4.00	2.30	2.30	0.00	0.00	0.00	0	0.00	0	0.00	
169445104	H/O Bijoy Sarkar- Rajunathpur Hat	4.00	1.25	1.25	0.00	0.00	0.00	0	0.00	0	0.00	
169445105	Jagan Bari Afsar Ali-Bualia Road	4.00	2.85	2.85	0.00	0.00	0.00	0	0.00	0	0.00	
169445106	Paikpara Sako- Balla Bari Dakhil Madrasa	4.00	2.00	2.00	0.00	0.00	0.00	0	0.00	0	0.00	
169445107	Nowdara River Ghat -Palohara More Road.	4.00	2.00	2.00	0.00	0.00	0.00	0	0.00	0	0.00	
169445108	Boromhati School-Angripara Road	4.00	2.25	2.25	0.00	0.00	0.00	1	1.52	1	10.00	
169445109	Abdulpur Pachimpara at Chalknazirpur-Abdulpur road to Nangopara Madrasa More via Banshbaria Road	4.00	6.00	6.00	0.00	0.00	0.00	3	33.00	0	0.00	
169445110	Abdulpur Samad Kalini paca Road-Pakunda Rail Gate.	3.80	2.00	2.00	0.00	0.00	0.00	0	0.00	0	0.00	
169445111	Chaknazirpur-Abdulpur UZR-Mridha para River Ghat Road	3.80	3.50	3.50	0.00	0.00	0.00	0	0.00	0	0.00	
169445112	Banshbaria Primary School-Abdulpur Gopalpur UZR at H/O Haimamber.	3.50	1.00	1.00	0.00	0.00	0.00	0	0.00	0	0.00	
169445113	Gopalpur Abdulpur rd at Bowra H/O Mahatab - Islampur .	4.00	3.00	3.00	0.00	0.00	0.00	0	0.00	0	0.00	
169445114	Walia Imans Amtola - Sarderpara via Aminpara	3.70	4.00	4.00	0.00	0.00	0.00	0	0.00	0	0.00	
169445115	Bonpara - Gopalpur R&H at Bintepara - H/O Sakendar Ali.	3.80	0.70	0.70	0.00	0.00	0.00	0	0.00	0	0.00	
169445116	Ishardi Lalpur R&H Shahabuddin Bot tola - Lalpur Last Boundry	3.66	0.50	0.15	0.00	0.35	0.00	1	1.20	0	0.00	
VILLAGE ROAD-B TOTAL: 87 Nos. Road				158.49	154.25	2.80	1.44	0.00	37	105.50	26	137.50
LALPUR UPAZILA TOTAL: 215 Nos. Road				632.11	512.84	89.71	29.56	0.00	289	1051.59	99	342.30

ROAD MAP NATORE SADAR UPAZILA NATORE DISTRICT



LEGEND

Administrative Boundary

- International Boundary
- District Boundary
- Upazila Boundary
- Union Boundary
- Municipal Boundary

Administrative HQs

- District HQ
- Upazila HQ
- ▲ Union HQ

Physical Infrastructures

- National Highways
- Regional Highways
- Zila Road
- Upazila Road (Pucca)
- Upazila Road (Katcha)
- Union Road (Pucca)
- Union Road (Katcha)
- Village Road A (Pucca)
- Village Road A (Katcha)
- Village Road B (Pucca)
- Village Road B (Katcha)
- Paurashava Road
- Railway Network
- Embankment
- Telecommunication line
- Power Transmission Line

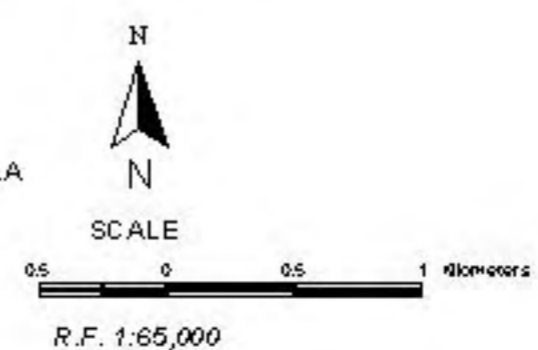
Natural Features

- Wide River
- Water Bodies
- Sandy Area
- Khal
- Forest
- Hill

Socio-Economic Infrastructures

- Growth Centre
- ▲ Small Hat/Bazar
- Police Station
- Upazila Health Complex
- Family welfare Centre
- Community Clinic
- Post Office
- College
- High School
- Primary School
- Madrasa
- Mosque
- Ashrayan/Abasan
- Temple

Copyright: © LGED, Upazila Engineer, 166-45, Under TM 1664, GPS Survey, 1664 and TM 1641 Checking, In November 2007.
Projection: UTM
Prepared by: GIS UNIT
LOCAL GOVERNMENT ENGINEERING DEPARTMENT



BASIC INFORMATION OF ROAD

DIVISION : RAJSHAHI

DISTRICT : NATORE

ROAD CODE	ROAD NAME	CREST WIDTH (m)	TOTAL LENGTH (Km)	SURFACE TYPE-WISE BREAK-UP (Km)				STRUCTURE		EXISTING GAP	
				EARTHEN	FLEXIBLE PAVEMENT (BC)	BRICK PAVEMENT (WBM/HBB/BFS)	RIGID PAVEMENT (CC/RCC)	NUMBER	SPAN (m)	NUMBER	SPAN (m)
1	2	3	4	5	6	7	8	9	10	11	12

UPAZILA : NATORE-S

ROAD TYPE : UPAZILA ROAD

169632001	Dattapara RHD Road-Nazirpur GC Via Halsha GC (Sadar Part)	7.32	8.85	2.45	6.40	0.00	0.00	14	146.40	0	0.00
169632004	Dattapara RHD Road-Laxmipur GC (UZR #284)	5.10	3.71	2.51	1.00	0.20	0.00	1	5.40	0	0.00
169632005	Haybadpur RHD Road -Laxmipur GC	7.32	2.19	0.00	2.19	0.00	0.00	2	60.09	0	0.00
169632007	Dorappur RHD Road -Laxmipur GC (UZR #284)	5.50	5.70	0.00	5.70	0.00	0.00	5	20.83	0	0.00
169632009	Halsa GC - Haibatpur RHD Road	4.90	4.65	0.00	4.65	0.00	0.00	18	12.79	0	0.00
169632010	Bamongram RHD Road - Taherpur GC Via Ramsherkazipur (UZR #283)	5.30	5.30	0.00	5.30	0.00	0.00	5	18.40	0	0.00
169632011	Bonbelghoria RHD Road - Taherpur GC Via Moninpur hat	5.46	10.23	0.00	10.23	0.00	0.00	7	36.90	0	0.00
169632012	Natore Tebaria GC- Bagatipara UZ.H/Q.	6.00	7.45	0.00	7.45	0.00	0.00	6	15.00	0	0.00
169632013	Jhalmolia GC - Dhalan RHD Road Via Paikpara, Kafuria Bazar (UZR #285)	4.20	6.96	3.60	1.80	1.56	0.00	6	17.93	0	0.00
UPAZILA ROAD TOTAL: 9 Nos. Road			55.04	8.56	44.72	1.76	0.00	64	333.74	0	0.00

ROAD TYPE : UNION ROAD

169633001	Madhannagar UP Office - Khajura U.P.office	4.50	6.30	2.90	0.00	3.40	0.00	4	22.00	0	0.00
169633002	Upazila H/Q - Lalor U.P office (Borboria) (Sadar part)	4.87	5.16	2.45	2.30	0.41	0.00	4	25.19	0	0.00
169633003	Upazila H/Q - Chhatni UP Office	4.88	5.85	3.52	2.10	0.23	0.00	6	16.57	0	0.00
169633006	Upazila H/Q-Biprobelghoria U.P office	4.77	8.55	0.00	8.55	0.00	0.00	8	38.23	0	0.00
169633012	Laxmipur UP Office(Haibatpur)- Gokulnagar hat	4.50	3.60	0.00	3.60	0.00	0.00	2	6.05	0	0.00
169633016	Laxmipur UP Office (Haibatpur) - Barbaria hat	4.87	5.31	5.31	0.00	0.00	0.00	2	2.82	0	0.00
169633019	Borohorishpur UP Office - Tebaria GC	4.21	4.70	0.52	3.66	0.52	0.00	4	113.39	0	0.00
169633028	Kafuria UP Office at Takia -Basbaria Hat (Sadar Part)	5.02	5.02	3.62	1.40	0.00	0.00	3	13.53	0	0.00
169633029	Kafuria hat - Jamnagar UP Office (Sadar Part)	4.88	1.95	0.50	1.45	0.00	0.00	3	6.71	0	0.00
169633030	Kafuria UP Office at Takia - Agdigha hat	5.49	4.50	4.50	0.00	0.00	0.00	4	14.67	0	0.00
169633037	Biprobelgharia U.P. office - Sadhonpur hat (Natore Part)	4.88	8.20	0.00	8.20	0.00	0.00	9	27.34	0	0.00
169633039	Brahmapur UP Office(Naldanga)-Mominpur hat	4.90	10.10	2.05	6.55	1.50	0.00	6	27.47	1	3.50
169633040	Brahmapur UP Office at Naldanga - Sadhonpur hat(N.Part)	6.10	3.25	0.00	3.25	0.00	0.00	2	12.20	0	0.00
169633045	Chhatni hat Biprabelghoria UP Office	3.00	2.30	1.10	0.00	1.20	0.00	1	0.91	0	0.00
169633051	Piprul U.P. - Upa-Zila H/Q.	4.90	7.12	0.00	7.12	0.00	0.00	7	58.57	0	0.00
169633053	Hasla UP Office - Gokulnager hat Via Bagrum	4.26	12.50	9.00	3.50	0.00	0.00	34	25.56	0	0.00
169633055	Kafuria UP Office at Tokia-Sankorvag hat Via Burirbattola	4.50	15.40	5.10	10.30	0.00	0.00	16	51.24	0	0.00
169633057	Halsa UP Office-Borboria hat Via Sayeder mour	4.00	9.00	6.43	2.57	0.00	0.00	2	3.60	0	0.00
169633058	Madnagar UP Office - Brahmapur hat	4.75	3.64	3.14	0.00	0.50	0.00	1	9.00	0	0.00
169633059	Khazura U.P office- Aloknager hat (Natore part)	4.50	8.88	7.48	0.60	0.80	0.00	2	9.00	4	0.00
169633060	Patul hat - Khajura UP Office	4.87	7.41	7.41	0.00	0.00	0.00	1	8.00	7	0.00
169633061	Telkupi hat - Piprul UP Office	4.75	5.06	0.00	5.06	0.00	0.00	1	6.00	0	0.00
169633063	Kaligonj hat - Khajura UP Office	3.66	12.50	12.50	0.00	0.00	0.00	1	85.00	2	0.00
169633064	Biprobelghoria UP Office - Shamnagar Hat	4.50	5.10	4.40	0.00	0.70	0.00	3	8.50	0	0.00
169633066	Chhatni UP Office-Agdigha hat	4.50	7.60	0.10	1.78	5.73	0.00	2	2.10	0	0.00
169633068	Madnagar UP Office - Brohmapur hat Via Chewkhali	4.50	3.11	2.31	0.00	0.80	0.00	0	0.00	0	0.00
169633074	Barahorishpur U.P.Office-Shankervag hat	4.10	3.50	0.40	3.10	0.00	0.00	2	2.10	0	0.00
169633075	Dattapara hat -Hatiandaha UP Via Dhorail hat(Sadar Part)	4.00	5.50	3.54	1.96	0.00	0.00	5	19.50	0	0.00
169633077	Dangapara hat -Dighapatia UP Office	4.90	5.62	4.46	1.16	0.00	0.00	3	8.14	0	0.00
169633078	Barboria hat - doyarampur U.P office (Sadar part)	3.50	3.20	3.20	0.00	0.00	0.00	0	0.00	0	0.00
169633079	Brahmapur hat -Lalor U.P office (Sadar part)	3.50	15.00	13.00	2.00	0.00	0.00	0	0.00	0	0.00
169633080	Piprul up office - Naldanga G.C	3.50	6.00	2.00	4.00	0.00	0.00	1	3.00	0	0.00
169633081	Piprul up -Kaligonj hat	3.50	6.00	6.00	0.00	0.00	0.00	0	0.00	0	0.00

BASIC INFORMATION OF ROAD

DIVISION : RAJSHAHI

DISTRICT : NATORE

ROAD CODE	ROAD NAME	CREST WIDTH (m)	TOTAL LENGTH (Km)	SURFACE TYPE-WISE BREAK-UP (Km)				STRUCTURE		EXISTING GAP	
				EARTHEN	FLEXIBLE PAVEMENT (BC)	BRICK PAVEMENT (WBM/HBB/BFS)	RIGID PAVEMENT (CC/RCC)	NUMBER	SPAN (m)	NUMBER	SPAN (m)
1	2	3	4	5	6	7	8	9	10	11	12

UNION ROAD TOTAL: 33 Nos. Road 216.93 116.93 84.20 15.79 0.00 139 626.38 14 3.50

ROAD TYPE : VILLAGE ROAD-A

169634006	Kholabaria - Madhnagar Rail Way Station	5.00	5.66	5.66	0.00	0.00	0.00	2	2.40	6	45.00
169634007	Agdigha - Mominpur Hat	5.50	4.35	3.35	1.00	0.00	0.00	2	7.62	0	0.00
169634010	Agdigha - Mominpur road	4.88	3.00	3.00	0.00	0.00	0.00	6	18.73	0	0.00
169634011	Uttara Gonobhaban - Amhati	3.65	1.80	1.80	0.00	0.00	0.00	2	6.50	0	0.00
169634012	Chhatni Bazeaftipara H.B.B. Rd - Huja River	4.88	4.70	4.70	0.00	0.00	0.00	1	1.83	0	0.00
169634015	Yashinpur Hat - Burir Dargah	4.85	3.14	3.14	0.00	0.00	0.00	4	12.77	0	0.00
169634017	Kamardia-Rajapur Road	3.66	3.00	3.00	0.00	0.00	0.00	1	10.00	0	0.00
169634018	Dattapara Pucca Road-Fatengapara Road	3.00	2.25	2.25	0.00	0.00	0.00	0	0.00	0	0.00
169634019	Horidakhshli-Banurvag pucca road	3.00	2.30	2.30	0.00	0.00	0.00	0	0.00	1	13.00
169634020	Ramsa Kazipur-Mominpur road via soto singa	3.20	4.00	4.00	0.00	0.00	0.00	3	34.50	0	0.00
169634021	Mirzapur digha pucca road -Mirzapur digha Pry.School	3.20	1.20	1.20	0.00	0.00	0.00	0	0.00	1	20.00
169634022	Trimohoni Bridge-Kathuagari hat road	3.20	2.50	2.50	0.00	0.00	0.00	1	30.00	0	0.00
169634023	Ruyarvag-Chittini Road	2.80	3.00	3.00	0.00	0.00	0.00	1	50.00	0	0.00
169634024	Haybathpur-Gouripur road	3.00	2.90	2.90	0.00	0.00	0.00	0	0.00	0	0.00
169634025	Kamardia-Zatian Doyrampur road	2.50	4.00	4.00	0.00	0.00	0.00	1	20.00	0	0.00
169634027	Rameswerpur-Krisnopur road	2.90	2.50	2.50	0.00	0.00	0.00	1	20.00	0	0.00
169634029	Pirgonj Paschimpara-Pirgonj hat road	2.10	2.00	2.00	0.00	0.00	0.00	1	30.00	0	0.00
169634032	Dighapotia Uttara Gonobhavan-Kaligonj ghat road	5.00	0.85	0.00	0.85	0.00	0.00	2	1.30	0	0.00
169634033	Telkupi Pachanipara- Telkupi hat Road	4.00	3.80	1.45	2.35	0.00	0.00	5	13.02	0	0.00
169634034	Ekdala Babur Pukurpar-Aswini bagan	3.50	1.80	1.12	0.58	0.10	0.00	1	2.50	0	0.00
169634035	Dighapatia Pucca road-Esrabari village road	3.50	2.00	0.63	1.37	0.00	0.00	0	0.00	0	0.00
169634037	Borboria-Katalbaria road	2.90	1.60	1.60	0.00	0.00	0.00	1	20.00	0	0.00
169634038	Hybathpur Halsa road at Fullser-Bagrom Bottala road	5.20	1.60	0.00	1.60	0.00	0.00	5	3.00	0	0.00
169634039	Tebaria hat-Kaigary Krisnopur road	4.80	3.50	2.04	1.11	0.35	0.00	1	15.00	0	0.00
169634042	Kaigari krishnapur to Pirgonj	3.00	3.50	3.50	0.00	0.00	0.00	0	0.00	0	0.00
169634043	Uttor Borgach-Razapur	2.00	2.50	2.50	0.00	0.00	0.00	0	0.00	0	0.00
169634046	Ibrahimpur to Hazigonj Bazar	2.00	1.00	1.00	0.00	0.00	0.00	0	0.00	0	0.00
169634047	Chartebari Dhaka road-Ahemedpur Bazar	3.50	0.60	0.60	0.00	0.00	0.00	0	0.00	0	0.00
169634048	Chandpur Pabnapara more-Chandrokola Madrasha via Kasariacha	2.90	3.50	3.50	0.00	0.00	0.00	0	0.00	0	0.00
169634051	Dholat-laxmipur hat	3.00	2.00	1.43	0.57	0.00	0.00	0	0.00	0	0.00
169634052	Pikordol H/O Eairali-Paikordol pucca road	3.00	2.50	1.94	0.56	0.00	0.00	0	0.00	0	0.00
169634053	Chandrakola to Agdigha hat.	3.66	2.10	0.14	1.00	0.96	0.00	0	0.00	0	0.00
169634054	Dorappur-Seker hat	4.21	2.50	2.50	0.00	0.00	0.00	0	0.00	0	0.00
169634055	Borboria hat to Hoybatpur GCCR road at Patakata	3.65	7.00	6.43	0.57	0.00	0.00	1	3.50	0	0.00
169634056	Niaschintapur Battola FRB-Hoybatpur R.1.road.	3.50	3.20	2.45	0.56	0.19	0.00	2	3.10	0	0.00
169634057	Bogra R&H at Nowpara Bridge-Islabari more	3.60	3.00	1.88	1.12	0.00	0.00	1	1.00	0	0.00
169634058	Burirdaha pucca road-Halimer more via modonhat pry.school	3.20	1.80	0.80	1.00	0.00	0.00	0	0.00	0	0.00
169634059	Piprrul Pry.School-Jamtoil via Bhaturia	3.30	5.90	5.90	0.00	0.00	0.00	0	0.00	0	0.00
169634060	Mazdigha Aliakber more-Agdigha Pry.School	3.60	1.90	0.20	1.00	0.70	0.00	1	3.00	0	0.00
169634061	Chadpur Paka Road to Pirgang Paka Road.	3.50	3.00	1.83	1.17	0.00	0.00	1	3.00	0	0.00
169634063	Chowgachi Gorosthan to the H/O of Nurul Islam	3.50	7.00	5.69	1.32	0.00	0.00	0	0.00	0	0.00
169634064	Notabaria Masthan mour to Chandpur pucca road	3.50	2.30	1.74	0.56	0.00	0.00	1	3.00	0	0.00
169634065	Singardaha Bottola- Chandpur bazar	4.00	2.50	1.92	0.58	0.00	0.00	0	0.00	0	0.00
169634066	Akherer mour to Jungli School	4.20	3.75	0.00	3.75	0.00	0.00	3	8.40	0	0.00
169634067	Galdighi hat to Beeldahar Road Via Bolodkhal	4.50	4.10	4.10	0.00	0.00	0.00	1	18.00	0	0.00
169634069	Korota R&H Road -Purbahaguria R&H Road	4.00	4.50	0.95	3.55	0.00	0.00	0	0.00	0	0.00
169634071	Trimohini Brdige to Horidakholshi	4.20	6.00	3.20	2.80	0.00	0.00	2	2.40	0	0.00
169634072	Chandrakola to Bangabaria	3.50	1.90	0.04	1.87	0.00	0.00	1	3.00	0	0.00
169634073	Haybadpur-Halsa pacca Road to Haybadpur Halsa pucca road via Mahasa Asrayon project.	4.00	2.28	1.78	0.50	0.00	0.00	0	0.00	0	0.00
169634074	Abdulpur-Halsa Road	3.65	5.50	5.50	0.00	0.00	0.00	3	7.50	0	0.00
169634075	Chhatnidiar-Chhoto Agdigha CARE RD.	4.88	1.70	1.13	0.57	0.00	0.00	1	3.05	0	0.00

BASIC INFORMATION OF ROAD

DIVISION : RAJSHAHI

DISTRICT : NATORE

ROAD CODE	ROAD NAME	CREST WIDTH (m)	TOTAL LENGTH (Km)	SURFACE TYPE-WISE BREAK-UP (Km)				STRUCTURE		EXISTING GAP	
				EARTHEN	FLEXIBLE PAVEMENT (BC)	BRICK PAVEMENT (WBM/HBB/BFS)	RIGID PAVEMENT (CC/RCC)	NUMBER	SPAN (m)	NUMBER	SPAN (m)
1	2	3	4	5	6	7	8	9	10	11	12
169634076	Horishpur-Sreedharpur Goshpara road	3.00	1.60	0.00	1.60	0.00	0.00	1	46.00	0	0.00
169634079	Dattapara pucca -Goldalga Non. Govt.Pry.School.	3.50	1.25	1.25	0.00	0.00	0.00	0	0.00	0	0.00
169634080	Pirgonj Bazar to Pirgonj School	3.50	1.80	0.00	1.80	0.00	0.00	0	0.00	0	0.00
169634081	Char Laxmikol - Godai Bridge	4.10	2.00	0.70	1.30	0.00	0.00	1	0.60	0	0.00
169634082	Gazipur R&H-Laxmipur hat	5.00	2.25	2.25	0.00	0.00	0.00	0	0.00	0	0.00
169634083	Amhati-Chowdhuri Borgacha	4.60	6.44	5.32	1.12	0.00	0.00	0	0.00	0	0.00
169634084	Bogra RHD Road at Nowpara Bridge-Dangapara CARE Rd.	3.66	2.33	1.77	0.56	0.00	0.00	0	0.00	0	0.00
169634086	Dakhinpur-Baraosharipur UP Office	4.12	1.60	0.54	1.06	0.00	0.00	0	0.00	0	0.00
169634087	Chandpur Madarsa- Chandpur hat	4.26	3.62	3.62	0.00	0.00	0.00	0	0.00	0	0.00
169634088	Dakmara-Pirgonj hat	4.90	2.83	2.83	0.00	0.00	0.00	15	17.71	0	0.00
169634089	Ekdala - Dakmara Garastan Road	4.76	7.40	0.00	3.73	3.67	0.00	6	29.31	0	0.00
169634090	Chandpur R&H Road -Lochangor	4.26	2.50	2.50	0.00	0.00	0.00	2	9.66	0	0.00
169634091	Bonbelghoria Bonbijtla-Chelk Baidyanath mour	4.25	1.50	0.00	0.00	1.50	0.00	0	0.00	0	0.00
169634092	Bhatodara-Dighapatia Road	4.00	2.40	2.40	0.00	0.00	0.00	4	3.00	0	0.00
169634093	Chhatni Harigacha -Nator Naldanga Road	3.66	0.90	0.00	0.90	0.00	0.00	3	18.00	0	0.00
169634094	Goldalighi Krishanpur at R&H Road-Bakshor	4.25	1.50	1.43	0.00	0.08	0.00	0	0.00	0	0.00
169634095	Dalsarak Bogra Road -Haguria	3.60	2.75	2.75	0.00	0.00	0.00	0	0.00	0	0.00
169634096	Ekdala R&H Road - Shingardaha Purbapur	3.66	1.61	0.00	1.61	0.00	0.00	1	4.50	0	0.00
169634097	Choyrar mour at Natore Naldanga-Baroghoria Mosque	4.20	1.20	0.58	0.00	0.62	0.00	0	0.00	0	0.00
169634098	Sultanpur R&H Road- Jalalabad hat	4.26	4.00	4.00	0.00	0.00	0.00	4	7.31	0	0.00
169634099	Bamongram R&H Road- Surjabari Rail gate	4.50	0.90	0.34	0.56	0.00	0.00	0	0.00	0	0.00
169634100	Jathian R&H Road - Horishpur UP Office	3.60	4.50	4.50	0.00	0.00	0.00	2	33.00	0	0.00
169634101	Paikodole R&H Road - Malanchi Bazar	4.00	2.50	2.50	0.00	0.00	0.00	0	0.00	0	0.00
169634102	Bomongram R&H Road-Mirjapur Jadurmour	4.30	6.10	3.36	2.04	0.70	0.00	2	6.00	0	0.00
169634103	Laxmipur hat -Shankarvag R&H Road	4.20	4.50	1.55	2.95	0.00	0.00	2	4.00	0	0.00
169634104	Dorappur R&H Road - Borbori hat	4.10	2.80	1.49	1.31	0.00	0.00	1	2.00	0	0.00
169634105	Kholabaria Eidgah mour-Dorappur R&H Road	4.00	5.20	3.20	2.00	0.00	0.00	1	0.00	0	0.00
169634106	Ratbari -Telkupi hat	4.70	3.40	0.80	2.60	0.00	0.00	4	9.15	0	0.00
169634107	Upazila H/Q -dangapara hat	4.80	5.10	4.60	0.00	0.50	0.00	2	5.30	0	0.00
169634108	Ramsharkazipur pacca road- H/O Mr. Kader Ali shah	4.20	0.12	0.12	0.00	0.00	0.00	0	0.00	0	0.00
169634109	Ramsharkazipur pacca road -Amtoli hat	4.50	0.50	0.00	0.00	0.50	0.00	0	0.00	0	0.00
169634110	Sultanpur to Gouripur Road	4.30	1.10	1.10	0.00	0.00	0.00	1	3.00	0	0.00
169634111	Laxmipur Purbopara -Kholabaria Road	4.00	1.13	1.13	0.00	0.00	0.00	0	0.00	0	0.00
169634112	Uttora Gonobhoban to Fultola Via Eatimkhana Road	3.80	0.37	0.37	0.00	0.00	0.00	1	1.20	0	0.00
169634113	Dighapatia Bazar to Fultola Road	3.80	0.38	0.38	0.00	0.00	0.00	1	0.60	0	0.00
169634114	Jongli Kumillapara to Koigarykrishnapur Road	3.80	1.50	1.50	0.00	0.00	0.00	1	0.00	0	0.00
169634115	Madhnagar Rail Station to Madhnager Digree College	4.00	3.50	3.50	0.00	0.00	0.00	0	0.00	0	0.00
169634116	Diarvita to Borovita Road.	4.00	2.00	2.00	0.00	0.00	0.00	0	0.00	0	0.00
169634117	Tegachi Ghat -Goldalighi krisnopur	3.80	2.50	2.50	0.00	0.00	0.00	0	0.00	0	0.00
169634118	Faridpur pacca Road -Telkupi paschim para	4.50	2.00	2.00	0.00	0.00	0.00	0	0.00	0	0.00
169634119	Ponditgram Battola -Harigacha Abur mour	3.20	2.00	2.00	0.00	0.00	0.00	0	0.00	0	0.00
169634120	Vaturia -Senvag Laxmikol	4.20	3.00	3.00	0.00	0.00	0.00	0	0.00	0	0.00
169634121	Fotengapara -Bara Harispur U.P. Road	3.50	3.00	3.00	0.00	0.00	0.00	0	0.00	0	0.00
169634122	Pirgonj Bazar -Kosba Uttar para pacca Road	4.10	3.00	3.00	0.00	0.00	0.00	0	0.00	0	0.00
169634123	Mohonpur Pacca Road -Chandanpur Pacca Road	3.50	3.00	3.00	0.00	0.00	0.00	0	0.00	0	0.00
169634124	Paikordol School -Teghoria Govt.Pry.School	4.80	3.30	3.30	0.00	0.00	0.00	0	0.00	0	0.00
169634125	Subadair -Yeasinpur .Rail Station	3.20	2.00	2.00	0.00	0.00	0.00	0	0.00	0	0.00
169634126	Chhatni Rajibbati -Vabni Sluice Gate	4.00	1.85	1.85	0.00	0.00	0.00	0	0.00	0	0.00
VILLAGE ROAD-A TOTAL: 99 Nos. Road			277.71	210.81	57.04	9.87	0.00	114	558.46	8	78.00

ROAD TYPE : VILLAGE ROAD-B

169635001	Kamarpur Bandh - Yearpur Bandh	4.75	8.12	8.12	0.00	0.00	0.00	1	5.50	3	18.30
169635005	Chandpur Hat - Ekdala	4.60	3.86	3.86	0.00	0.00	0.00	1	1.50	1	4.50
169635006	Kholabaria - Barat Jia Khal	3.00	3.25	3.25	0.00	0.00	0.00	0	0.00	0	0.00
169635007	Anchrakhali WAPDA Bandh - Kumudbati Barani River	3.00	1.60	1.60	0.00	0.00	0.00	2	5.50	0	0.00

BASIC INFORMATION OF ROAD

DIVISION : RAJSHAHI

DISTRICT : NATORE

ROAD CODE	ROAD NAME	CREST WIDTH (m)	TOTAL LENGTH (Km)	SURFACE TYPE-WISE BREAK-UP (Km)				STRUCTURE		EXISTING GAP	
				EARTHEN	FLEXIBLE PAVEMENT (BC)	BRICK PAVEMENT (WBM/HBB/BFS)	RIGID PAVEMENT (CC/RCC)	NUMBER	SPAN (m)	NUMBER	SPAN (m)
1	2	3	4	5	6	7	8	9	10	11	12
169635008	Madhnagar Kacharipara Railghat - Khalishagari Beel	3.00	2.59	2.59	0.00	0.00	0.00	0	0.00	2	14.00
169635010	Halti - Banshila WAPDA Bandh	3.65	3.45	3.45	0.00	0.00	0.00	0	0.00	3	24.00
169635011	Tagharia WAPDA Babdh - Halti Beel	3.00	2.50	2.50	0.00	0.00	0.00	0	0.00	0	0.00
169635012	Par HALSA Nandakunja River - Hat Halsa WAPDA Canal	4.26	2.80	2.80	0.00	0.00	0.00	2	3.00	0	0.00
169635014	Senbag Laksmikole Mosque - Shyamnager Hat	4.50	2.97	2.97	0.00	0.00	0.00	2	6.00	1	15.00
169635015	Banshbhag WAPDA Bandh - Biprabelghoria Railway Gate	4.25	3.59	3.59	0.00	0.00	0.00	4	13.10	0	0.00
169635016	Char Laksmikole - Tagachi Ghat	4.88	6.72	6.72	0.00	0.00	0.00	3	6.69	0	0.00
169635017	Durgapur Tripadi Road - Banglapara WAPDA Bandh	4.50	2.28	2.28	0.00	0.00	0.00	1	6.50	0	0.00
169635018	Basudavpur Hat - Shyamnager	4.50	3.20	3.20	0.00	0.00	0.00	3	12.50	1	0.00
169635019	Burirbhag CARE Rd. - Surjabari	2.95	1.19	1.19	0.00	0.00	0.00	0	0.00	0	0.00
169635020	Piprul Sugar Cane Centre - Piprul Bhaturia Rd	3.50	1.28	0.28	1.00	0.00	0.00	1	7.00	0	0.00
169635022	Piprul Tripadi Rd - Kaliganj Rd	3.50	3.23	3.23	0.00	0.00	0.00	0	0.00	1	0.00
169635023	Bhushangacha - Bhaturia Rd. - Piprul Eid Gah Math	3.00	1.13	1.13	0.00	0.00	0.00	0	0.00	0	0.00
169635024	Harighachi - Chhatni Sluice Gate	3.75	2.45	0.00	0.00	2.45	0.00	1	1.10	0	0.00
169635025	Talkupi Ghat - Shyampur	3.50	2.75	2.52	0.00	0.23	0.00	1	3.00	0	0.00
169635026	Ghanggoli CARE Road - dangapara CARE Road	3.50	4.00	4.00	0.00	0.00	0.00	0	0.00	0	0.00
169635028	Gokulnager - Bagrum	3.65	2.09	2.09	0.00	0.00	0.00	1	3.04	0	0.00
169635030	Pirjipara - Laksmipur	4.21	3.50	3.50	0.00	0.00	0.00	1	3.04	0	0.00
169635031	Khamarpur - Rishirnaogaon Rd	3.75	2.50	2.50	0.00	0.00	0.00	0	0.00	0	0.00
169635032	Kholabaria Khamar - Sekhpara Faridpur	3.65	2.70	2.70	0.00	0.00	0.00	0	0.00	0	0.00
169635036	Paikpara -Kafuria	3.65	2.09	2.09	0.00	0.00	0.00	1	3.65	0	0.00
169635037	Joyrampur - Paikpara	4.00	2.17	2.17	0.00	0.00	0.00	1	2.43	0	0.00
169635048	Banurbhag - Nasratpur	4.00	2.05	2.05	0.00	0.00	0.00	4	13.72	0	0.00
169635050	Gobindopur - Galdighi	4.00	1.90	1.90	0.00	0.00	0.00	1	5.00	0	0.00
169635051	Lochongar HBB Rd.-Bhabni Sluice Gate.	3.80	2.30	2.30	0.00	0.00	0.00	0	0.00	0	0.00
169635052	Rabirhat-Pirjipatra	4.00	2.10	2.10	0.00	0.00	0.00	0	0.00	0	0.00
169635053	Patul Bandh-Kamudbati	3.00	1.75	1.75	0.00	0.00	0.00	1	1.80	1	0.00
169635054	Mohanpur Bagatipara-Ramnagar	4.00	1.60	1.60	0.00	0.00	0.00	0	0.00	0	0.00
169635055	Haguria-Purba Haguria	3.60	1.20	1.20	0.00	0.00	0.00	0	0.00	0	0.00
169635056	Amhati Kalikapur-Harigacha	3.00	1.10	1.10	0.00	0.00	0.00	1	1.00	0	0.00
169635057	Dattapara-Mokarampu road	3.00	2.00	2.00	0.00	0.00	0.00	0	0.00	0	0.00
169635058	Dangapara Uttarpara-Dangapara Dokhinpara road.	2.80	1.20	1.20	0.00	0.00	0.00	0	0.00	0	0.00
169635059	Shenbag-Bashudebpur Kazipara Road	3.50	1.80	1.80	0.00	0.00	0.00	0	0.00	0	0.00
169635060	Bakshore-Puraton Bakshore road	3.60	1.00	1.00	0.00	0.00	0.00	0	0.00	0	0.00
169635061	Khajora H/O Mehir-H/O Hamid Road.	2.40	1.60	1.60	0.00	0.00	0.00	0	0.00	0	0.00
169635062	Chandrokola-Akdhagha Katakali via Royerbag road.	2.90	2.50	2.50	0.00	0.00	0.00	0	0.00	0	0.00
169635063	Dangapara-Dangapara Dokhinpara Road.	3.00	2.00	2.00	0.00	0.00	0.00	0	0.00	0	0.00
169635064	Royerbag-Akdegha Lalontala Pry.School road.	3.00	2.50	2.50	0.00	0.00	0.00	0	0.00	0	0.00
169635065	Satabag Dakhinpara to Meridhapara Road.	3.66	0.66	0.66	0.00	0.00	0.00	0	0.00	0	0.00
169635066	Kathuagari Madrasha-Mirjapur	4.00	2.10	2.10	0.00	0.00	0.00	0	0.00	0	0.00
169635067	Keshabpur -Mirjapur CARE Rd.	4.20	2.10	1.80	0.00	0.30	0.00	0	0.00	0	0.00
169635068	Satarvag Dakatiavata- Shakharipara	3.50	1.50	1.50	0.00	0.00	0.00	0	0.00	0	0.00
169635069	Chhatni hat-Keshobpur Bottola Road	2.60	1.00	1.00	0.00	0.00	0.00	0	0.00	0	0.00
169635070	Jungle School-Shingardaha purbpara	3.80	1.50	1.50	0.00	0.00	0.00	0	0.00	0	0.00
169635071	Pran Agro LTD- Shingardaha	3.00	0.80	0.80	0.00	0.00	0.00	0	0.00	0	0.00
169635072	Kaigari Krishnapur-Subadair	3.20	1.80	1.80	0.00	0.00	0.00	0	0.00	0	0.00
169635073	Baspara-Ghoragacha Road	2.60	1.00	1.00	0.00	0.00	0.00	0	0.00	0	0.00
169635075	Kholabaria H/O Chandu- Kholabaria High School	3.00	1.50	1.50	0.00	0.00	0.00	0	0.00	0	0.00
169635076	Dhaka Road at Haybatpur-Haybatpur Uttarpara Road.	3.50	0.39	0.39	0.00	0.00	0.00	0	0.00	0	0.00
169635077	Gobindapur Govt. Pry. School -Dhakopara Road	4.50	0.80	0.80	0.00	0.00	0.00	0	0.00	0	0.00
169635078	Bakshor Ghat -R And H Road	4.50	0.65	0.65	0.00	0.00	0.00	0	0.00	0	0.00
169635079	Vabni Sluice Gate -Chhatni Battola	4.00	3.20	3.20	0.00	0.00	0.00	0	0.00	0	0.00
169635080	Chandracola -Baliadanga	4.00	2.00	2.00	0.00	0.00	0.00	0	0.00	0	0.00
VILLAGE ROAD-B TOTAL: 57 Nos. Road			127.61	123.63	1.00	2.98	0.00	33	105.07	13	75.80

BASIC INFORMATION OF ROAD

DIVISION : RAJSHAHI

DISTRICT : NATORE

ROAD CODE	ROAD NAME	CREST WIDTH (m)	TOTAL LENGTH (Km)	SURFACE TYPE-WISE BREAK-UP (Km)				STRUCTURE		EXISTING GAP	
				EARTHEN	FLEXIBLE PAVEMENT (BC)	BRICK PAVEMENT (WBM/HBB/BFS)	RIGID PAVEMENT (CC/RCC)	NUMBER	SPAN (m)	NUMBER	SPAN (m)
1	2	3	4	5	6	7	8	9	10	11	12
NATORE-S UPAZILA TOTAL: 198 Nos. Road			677.28	459.93	186.96	30.40	0.00	350	1623.65	35	157.30

BASIC INFORMATION OF ROAD

DIVISION : RAJSHAHI

DISTRICT : NATORE

ROAD CODE	ROAD NAME	CREST WIDTH (m)	TOTAL LENGTH (Km)	SURFACE TYPE-WISE BREAK-UP (Km)				STRUCTURE		EXISTING GAP	
				EARTHEN	FLEXIBLE PAVEMENT (BC)	BRICK PAVEMENT (WBM/HBB/BFS)	RIGID PAVEMENT (CC/RCC)	NUMBER	SPAN (m)	NUMBER	SPAN (m)
1	2	3	4	5	6	7	8	9	10	11	12

UPAZILA : SINGRA

ROAD TYPE : UPAZILA ROAD

169912001	Singra Bus stand - Hospital road .	5.53	1.87	0.00	1.87	0.00	0.00	2	7.50	0	0.00	
169912002	Jamtoli - Bamihal-Ranir hat.	5.75	14.73	0.00	14.73	0.00	0.00	9	94.80	0	0.00	
169912003	Chowgram - Kaligonj GCCR.	5.56	15.69	0.00	15.69	0.00	0.00	14	150.65	0	0.00	
169912004	Singra - Kalam road.	4.61	7.20	0.65	5.85	0.71	0.00	1	1.75	1	80.00	
169912005	Gobindapur - Bildahar .	4.93	21.02	0.00	21.02	0.00	0.00	14	189.30	0	0.00	
169912006	Singra-Baliabari-Kalam-Pangashia-Nazirpur(Singra part).	4.50	18.00	10.50	7.50	0.00	0.00	5	185.90	0	0.00	
169912007	Ronbagha GC-Bamihal GC .	4.50	10.35	8.21	2.14	0.00	0.00	11	18.80	0	0.00	
169912008	Singra -Atrai (Singra part).	4.50	10.40	10.40	0.00	0.00	0.00	1	0.00	2	120.00	
169912009	Sherkole GC - Atrai via Temukh (Singra part).	4.50	7.00	5.90	1.10	0.00	0.00	0	0.00	3	60.00	
169912010	Singra -Baruhash -Tarash (Singra part).	4.27	11.00	10.00	0.00	1.00	0.00	1	10.00	10	381.00	
169912011	Kaligang -Katham (Singra part).	5.00	3.50	3.00	0.50	0.00	0.00	0	0.00	0	0.00	
169912012	Bildahar GC- Chanchkoir GC (Singra part).	4.27	2.02	2.02	0.00	0.00	0.00	0	0.00	0	0.00	
UPAZILA ROAD TOTAL: 12 Nos. Road				122.78	50.68	70.40	1.71	0.00	58	658.70	16	641.00

ROAD TYPE : UNION ROAD

169913001	Baluabashua-Singra Godown.	5.20	0.76	0.00	0.76	0.00	0.00	1	1.50	0	0.00	
169913005	Sherkole UP - Barashaoil hat.	4.16	13.46	12.46	0.00	1.00	0.00	5	42.00	0	0.00	
169913006	Nalbata hat -Kalam up.	4.70	8.13	2.00	6.13	0.00	0.00	7	24.29	0	0.00	
169913008	Ratal- Biash (Dahia UP) road .	4.27	9.50	6.57	2.93	0.00	0.00	11	43.23	0	0.00	
169913013	Lalore U.P.(Barabari)- Dakmondap Hat.	3.00	9.50	9.50	0.00	0.00	0.00	1	40.00	8	156.00	
169913014	Bamihal GC - Borogram Hat.	4.10	7.25	0.00	7.25	0.00	0.00	4	6.43	0	0.00	
169913017	Khejur Tala -Lalore U.P.(Barabari).	4.10	2.44	0.00	2.44	0.00	0.00	2	3.70	0	0.00	
169913018	Siki Chara - Itali U.P. Office.	4.10	5.25	3.76	1.49	0.00	0.00	2	8.60	3	34.00	
169913021	Natore Bogra RHD at Sherkole U.P. - Kushabari Pacca Road via Puthimari Bazar , Nilchora.	4.51	5.25	5.02	0.00	0.23	0.00	2	9.65	0	0.00	
169913022	Kaigram - R-khajuria U.P. (Manikchapor)via Thaoil hat.	4.78	19.50	17.50	2.00	0.00	0.00	6	20.50	2	14.00	
169913025	Bander hat -Hatiandaha U.P.	4.30	3.60	2.80	0.00	0.80	0.00	2	7.05	0	0.00	
169913026	Itali U.P - Satpukuria Hat.	3.00	5.30	5.30	0.00	0.00	0.00	1	9.00	11	101.80	
169913029	Hatiandaha U.P. -Shalikka Hat via Gunaikhara hat.	3.90	6.00	5.20	0.61	0.19	0.00	4	136.40	0	0.00	
169913034	Hatiandaha U.P office - Nalbata hat Via Dighalgram.	3.90	3.70	3.30	0.00	0.40	0.00	3	5.00	0	0.00	
169913035	Singrabazar - Tajpur UP office via Kharamkuri.	3.70	10.78	10.78	0.00	0.00	0.00	2	53.00	0	0.00	
169913036	Singrabazar - Tajpur UP office via Haspukuria.	3.70	8.50	8.50	0.00	0.00	0.00	3	55.00	0	0.00	
169913037	Sherkole U.P.-Lalore U.P. road.	3.50	6.50	6.50	0.00	0.00	0.00	0	0.00	0	0.00	
169913038	Deulia - Badopara Hat.	3.50	1.60	1.12	0.48	0.00	0.00	6	10.65	0	0.00	
169913039	R.Khajura UP (Manikchapor)-Ranbagha hat- (Singra part).	4.34	3.90	3.90	0.00	0.00	0.00	1	12.00	1	15.00	
169913040	Chowgram up -Jamtali hat.	5.00	2.05	2.05	0.00	0.00	0.00	2	25.00	0	0.00	
169913041	Singra Damdama Sluice Gate-Tajpur up via Rakhalgacha.	3.50	8.50	7.80	0.00	0.70	0.00	3	60.00	0	0.00	
169913042	Chamari up (Mahishmari)-Nazirpur hat (Singra part).	4.85	2.00	2.00	0.00	0.00	0.00	0	0.00	0	0.00	
169913043	Dahia up (Biash) - Bildaharhat.	4.40	8.08	8.08	0.00	0.00	0.00	0	0.00	5	75.00	
169913044	Kaligang GC- Chhatardighi up (Karasmaria).	3.50	2.00	2.00	0.00	0.00	0.00	1	1.00	0	0.00	
169913045	Kaligang GC- Pandithpukur via Khandakarbarboria (Singra part).	4.68	8.00	8.00	0.00	0.00	0.00	3	15.00	0	0.00	
169913047	Shukas UP at Bamihal-Kumgram Hat via Kunchibhadra Road.	4.65	5.25	3.25	2.00	0.00	0.00	0	0.00	0	0.00	
169913048	Kalam UP -Tremohoni Ghat Road.	4.13	4.05	4.05	0.00	0.00	0.00	0	0.00	0	0.00	
UNION ROAD TOTAL: 27 Nos. Road				170.85	141.45	26.08	3.32	0.00	72	589.00	30	395.80

ROAD TYPE : VILLAGE ROAD-A

169914001	Nalbata - Kushabari.	4.11	4.70	4.70	0.00	0.00	0.00	4	13.50	0	0.00
-----------	----------------------	------	------	------	------	------	------	---	-------	---	------

BASIC INFORMATION OF ROAD

DIVISION : RAJSHAHI

DISTRICT : NATORE

ROAD CODE	ROAD NAME	CREST WIDTH (m)	TOTAL LENGTH (Km)	SURFACE TYPE-WISE BREAK-UP (Km)				STRUCTURE		EXISTING GAP	
				EARTHEN	FLEXIBLE PAVEMENT (BC)	BRICK PAVEMENT (WBM/HBB/BFS)	RIGID PAVEMENT (CC/RCC)	NUMBER	SPAN (m)	NUMBER	SPAN (m)
1	2	3	4	5	6	7	8	9	10	11	12
169914002	Bahadurpur P/School - Shamarkol Embk.	4.52	6.27	6.27	0.00	0.00	0.00	5	7.00	0	0.00
169914004	Gunaikhara - Puthimary.	4.65	8.10	8.10	0.00	0.00	0.00	6	31.00	0	0.00
169914005	Ranbagha Hat-Lokhikhola.	4.57	7.63	4.61	2.24	0.79	0.00	12	18.70	0	0.00
169914007	Durgapurhat - Khirpotahat.	3.35	3.30	2.80	0.00	0.50	0.00	2	7.30	0	0.00
169914008	Shalika hat - Chandrapurghat.	4.92	4.50	4.50	0.00	0.00	0.00	1	1.00	0	0.00
169914010	Kaliganj Karachmaria road -Damkuri.	4.27	1.25	1.25	0.00	0.00	0.00	1	2.00	0	0.00
169914012	Puthimarighat - Kushabari.	3.09	3.25	3.25	0.00	0.00	0.00	0	0.00	0	0.00
169914013	Mirjapur CARE - Nasiar Kandi.	4.62	4.00	4.00	0.00	0.00	0.00	1	3.65	0	0.00
169914016	Mirzapur Embk. - Hizlee.	4.87	5.82	5.32	0.00	0.50	0.00	3	26.33	1	12.00
169914017	Malkore - Kaliganj Nandigram (Dakargari).	4.78	4.74	4.74	0.00	0.00	0.00	5	5.00	0	0.00
169914018	Nischintapur - Laxmikola.	4.78	7.60	7.60	0.00	0.00	0.00	5	6.50	3	12.50
169914019	Durgapur Hat - Bonkurail Hat via Jaykuri.	4.03	5.22	4.72	0.50	0.00	0.00	3	11.15	0	0.00
169914021	Natore Bogra H/W - Khidrataria Rd.	4.61	3.04	3.04	0.00	0.00	0.00	3	9.32	1	18.00
169914022	Bingram-Satpukuria Road via Kholataria	4.50	9.75	9.31	0.44	0.00	0.00	0	0.00	0	0.00
169914025	Ajardarga RHD - Shapandighi (Goalataria More).	4.88	6.70	4.53	0.83	1.34	0.00	3	10.14	3	19.50
169914026	Boktarpur Bandth - Baruihati.	3.66	2.85	2.85	0.00	0.00	0.00	1	12.00	0	0.00
169914029	Chowmuhani hat - Nilchara.	4.56	3.50	3.50	0.00	0.00	0.00	2	2.00	1	20.00
169914030	Beengram UZR- Shalmara.	4.72	6.50	4.11	2.39	0.00	0.00	3	5.00	0	0.00
169914031	Chowmuhoni hat - Khagorataria.	3.46	2.60	2.60	0.00	0.00	0.00	0	0.00	0	0.00
169914033	Terobarata Bridge- Terobarata Ashrayan Prokolpo.	3.66	1.50	1.50	0.00	0.00	0.00	1	10.70	0	0.00
169914034	Rakhalghacha - Bazrahar Road.	3.40	2.03	2.03	0.00	0.00	0.00	3	11.10	0	0.00
169914036	Sikichora Itali Road at Karbala - Bikrampur.	3.00	2.00	2.00	0.00	0.00	0.00	4	5.00	1	8.00
169914037	Chowgram Kaligonj Road at Shaterataria- Bhulataria.	4.73	3.11	3.11	0.00	0.00	0.00	4	7.50	0	0.00
169914038	Khejurtola-Lalore High School.	4.00	2.50	2.00	0.50	0.00	0.00	0	0.00	0	0.00
169914039	Beengram-Ranbagha hat(Singra Part).	4.75	3.90	2.70	0.00	1.20	0.00	3	14.90	0	0.00
169914040	Dhuliadangha Hat-Shalika Paglatala.	4.00	3.50	3.50	0.00	0.00	0.00	0	0.00	0	0.00
169914041	Narayanpur-Aglarua Hat.	3.10	5.95	5.95	0.00	0.00	0.00	1	3.00	0	0.00
169914042	Bahadurpur Golokpara-Holaigari Hat.	3.20	1.10	1.10	0.00	0.00	0.00	0	0.00	0	0.00
169914043	Dhakargari-Manikchapar UP via Badopara Hat.	3.75	5.00	5.00	0.00	0.00	0.00	2	2.00	0	0.00
169914044	Ramananda Khajuria- Manikchapar (UP Office)	3.50	5.30	5.30	0.00	0.00	0.00	1	12.00	0	0.00
169914045	Boliabari Bridge - noorpur	3.66	2.40	2.40	0.00	0.00	0.00	0	0.00	1	66.00
169914046	Bogram Hat- Biash UP	3.66	5.35	5.35	0.00	0.00	0.00	0	0.00	0	0.00
VILLAGE ROAD-A TOTAL: 33 Nos. Road			144.96	133.74	6.90	4.33	0.00	79	237.79	11	156.00

ROAD TYPE : VILLAGE ROAD-B

169915001	Gobindapur Sluicagate - Kazipura.	3.87	1.25	1.25	0.00	0.00	0.00	1	3.66	0	0.00
169915002	Eklaspur Hat - Bonkuri via Brikaya.	3.10	4.75	4.75	0.00	0.00	0.00	3	3.80	2	7.50
169915003	Jamtoli - Kalaikuri.	5.64	2.10	1.25	0.85	0.00	0.00	2	7.00	0	0.00
169915004	Chattachowgram - Nimakadma.	4.73	2.50	2.50	0.00	0.00	0.00	2	7.00	1	15.00
169915005	Sthapan Dighi - Hulhulia.	4.87	1.28	0.00	1.28	0.00	0.00	0	0.00	1	6.00
169915006	Chattar Baria - Palsha.	2.82	0.80	0.80	0.00	0.00	0.00	3	4.90	0	0.00
169915007	Sherkole UP - Sherkole Mistripara.	3.31	1.65	1.25	0.40	0.00	0.00	0	0.00	0	0.00
169915008	Sherkole Kacharipara - Natore Bogra H/W.	3.25	2.85	2.85	0.00	0.00	0.00	1	3.66	0	0.00
169915009	Hulhulia - Sharda Nagar WDB Embk.	4.17	3.48	3.48	0.00	0.00	0.00	0	0.00	2	33.00
169915010	Durgapur Khirpota - Kaidala P/S.	3.03	1.15	1.15	0.00	0.00	0.00	0	0.00	1	2.00
169915011	Natore Bogra RHD at Pachataria -Puthimaria Ghat via Khakarataria .	3.44	1.85	1.85	0.00	0.00	0.00	1	2.00	1	2.00
169915012	Bhagnagar Kandi Bandth - Gur River.	3.10	0.77	0.77	0.00	0.00	0.00	0	0.00	1	5.00
169915013	Agpara Sharkole - Sherkole River.	3.64	0.90	0.90	0.00	0.00	0.00	2	3.20	0	0.00
169915014	Chowgram Muchipara - Natore Bogra RHD.	4.46	1.79	1.79	0.00	0.00	0.00	1	2.00	2	27.00
169915015	Dhulauri Mosque - Maser Ali House.	2.98	2.40	2.40	0.00	0.00	0.00	0	0.00	0	0.00
169915017	Dulshi - Sukash Road.	3.54	1.20	1.20	0.00	0.00	0.00	1	12.00	0	0.00
169915018	Ajurdarga - Koigram.	4.88	1.50	1.50	0.00	0.00	0.00	2	2.82	0	0.00
169915019	Rodhi Chamari - Golokpara via Ahrayan prokalpo.	4.45	1.50	1.50	0.00	0.00	0.00	1	4.27	0	0.00
169915020	Boalia - Chhato Pachpakia.	4.75	1.75	1.75	0.00	0.00	0.00	0	0.00	1	2.00
169915021	Dakhin Sukangari - Sharupara.	4.50	2.30	2.30	0.00	0.00	0.00	2	1.80	0	0.00

BASIC INFORMATION OF ROAD

DIVISION : RAJSHAHI

DISTRICT : NATORE

ROAD CODE	ROAD NAME	CREST WIDTH (m)	TOTAL LENGTH (Km)	SURFACE TYPE-WISE BREAK-UP (Km)				STRUCTURE		EXISTING GAP	
				EARTHEN	FLEXIBLE PAVEMENT (BC)	BRICK PAVEMENT (WBM/HBB/BFS)	RIGID PAVEMENT (CC/RCC)	NUMBER	SPAN (m)	NUMBER	SPAN (m)
1	2	3	4	5	6	7	8	9	10	11	12
169915022	Beloa - Ratal Road.	4.10	2.70	2.65	0.00	0.05	0.00	4	16.20	0	0.00
169915023	Hatmurson - Agmurson Rd.	4.55	2.15	2.15	0.00	0.00	0.00	0	0.00	2	6.00
169915024	Icholbaria - Biash Rd.	4.30	3.10	3.10	0.00	0.00	0.00	0	0.00	2	6.00
169915025	Berabari - Kadamkuri Rd.	4.40	2.80	2.80	0.00	0.00	0.00	0	0.00	2	26.00
169915026	Kawatikri - Paril.	4.25	1.10	1.10	0.00	0.00	0.00	0	0.00	2	31.00
169915027	Chalk Aditta - Borbaria Rd.	4.15	1.55	1.55	0.00	0.00	0.00	0	0.00	2	14.00
169915028	Purbavengri - Khirpota.	4.30	4.20	4.20	0.00	0.00	0.00	0	0.00	2	8.60
169915029	Bakunda - Bonkuri Rd.	4.75	1.60	1.60	0.00	0.00	0.00	0	0.00	2	8.00
169915030	Kumgram - Bashbaria Road.	4.20	3.50	3.50	0.00	0.00	0.00	0	0.00	3	15.00
169915031	WDB Bandth - Mohishmari Rd.	4.20	1.50	1.50	0.00	0.00	0.00	0	0.00	2	9.50
169915032	Gur River - Krishnanagor Rd.	3.75	0.90	0.90	0.00	0.00	0.00	0	0.00	0	0.00
169915033	Larua Bridge - Pandari.	3.50	2.10	2.10	0.00	0.00	0.00	0	0.00	1	12.00
169915034	Kalam H/School - Trimohoni Ghat.	4.10	4.05	4.05	0.00	0.00	0.00	0	0.00	0	0.00
169915035	Kalam U.P. Office - Kumarpara Embk.	3.90	1.55	1.55	0.00	0.00	0.00	1	1.00	0	0.00
169915036	Kalinagar - Krishnanagar.	3.10	2.66	2.66	0.00	0.00	0.00	0	0.00	2	13.00
169915037	Kalinagar Paschimpara - Mathpara.	3.15	1.45	1.45	0.00	0.00	0.00	0	0.00	2	10.00
169915038	Pangashia - Bahadurpur Road.	4.20	2.86	0.00	2.86	0.00	0.00	1	2.00	0	0.00
169915039	Rodhi - Larua Road.	3.10	2.55	2.55	0.00	0.00	0.00	0	0.00	3	17.50
169915040	Shalikka - Chamari Rd.	3.90	1.25	1.25	0.00	0.00	0.00	1	2.00	1	3.00
169915041	Chalk Lanka - Chalk Kalikapur.	4.60	1.35	1.35	0.00	0.00	0.00	1	3.66	0	0.00
169915042	Dangapara - Mohishmari.	4.80	1.80	1.80	0.00	0.00	0.00	0	0.00	2	7.50
169915044	Biaghat - Mohishmari Rd (Singra Part).	4.55	0.95	0.95	0.00	0.00	0.00	0	0.00	1	6.00
169915045	Dhuliadanga - Kazipara.	4.80	2.58	2.58	0.00	0.00	0.00	0	0.00	0	0.00
169915046	Shalikka - Holaigari Hat.	4.20	2.20	2.20	0.00	0.00	0.00	0	0.00	4	13.00
169915047	Arkandi - Acholekote.	4.65	2.70	2.70	0.00	0.00	0.00	0	0.00	2	4.50
169915048	Dighalgram - Acholekote Shashan Ghat.	4.00	1.30	1.30	0.00	0.00	0.00	0	0.00	1	2.75
169915050	Kaligram - Chamari Road.	4.25	1.80	1.80	0.00	0.00	0.00	0	0.00	2	5.00
169915051	Shidhakhali - Boro Baraihati Rd.	5.00	2.60	2.60	0.00	0.00	0.00	0	0.00	3	29.00
169915052	R&H Road - Majhpara Rd.	4.55	1.15	1.15	0.00	0.00	0.00	1	3.66	0	0.00
169915053	Joremallika - Shidhakhali Rd.	3.10	3.65	3.65	0.00	0.00	0.00	0	0.00	3	25.25
169915054	Damdama - Itali.	4.10	6.55	5.15	1.40	0.00	0.00	0	0.00	3	25.25
169915055	Boria - Kantannagor.	4.35	2.85	2.85	0.00	0.00	0.00	0	0.00	2	26.00
169915057	Jhina -Brikaya via udisha.	3.70	2.75	2.75	0.00	0.00	0.00	0	0.00	1	3.50
169915058	Pakisha - Hossainpur.	3.00	2.65	2.65	0.00	0.00	0.00	0	0.00	1	12.00
169915059	Radhanagar - Nandigram (Singra part).	3.30	2.28	2.28	0.00	0.00	0.00	0	0.00	0	0.00
169915060	Thekur - Puthia.	4.66	1.55	1.55	0.00	0.00	0.00	0	0.00	0	0.00
169915062	Shikichora - Natore RHD.	4.70	1.56	1.56	0.00	0.00	0.00	0	0.00	1	12.00
169915063	Thana Parishad Rustum Ali House - Balua Bashua Rd.	3.00	1.05	0.75	0.00	0.30	0.00	0	0.00	0	0.00
169915065	Singra Buss Stand More - L.S.D Office Rd.	2.50	1.10	0.00	0.00	1.10	0.00	1	0.90	0	0.00
169915066	Nagar River - Hashpakuria Road.	2.43	1.00	1.00	0.00	0.00	0.00	0	0.00	0	0.00
169915067	Bandar Churamanbati - Dangapara Trimohoni Road.	3.00	4.75	4.75	0.00	0.00	0.00	0	0.00	1	8.00
169915068	Bhoga Bridge -Bhoga Ashrayan Prokalpa.	3.66	1.00	1.00	0.00	0.00	0.00	1	1.00	0	0.00
169915069	Kaliganj bazar - Ramnagar.	3.66	5.20	5.20	0.00	0.00	0.00	0	0.00	0	0.00
169915070	Par Shayal Pacca Road-Mois Chandropur Ghar Road	4.35	2.75	2.75	0.00	0.00	0.00	0	0.00	0	0.00
VILLAGE ROAD-B TOTAL: 64 Nos. Road			140.46	132.22	6.79	1.45	0.00	33	88.53	67	458.85
SINGRA UPAZILA TOTAL: 136 Nos. Road			579.05	458.08	110.17	10.80	0.00	242	1574.02	124	1651.65