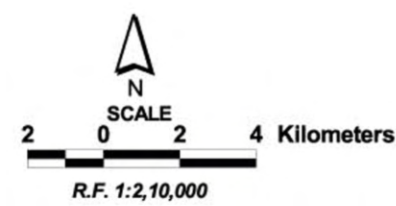
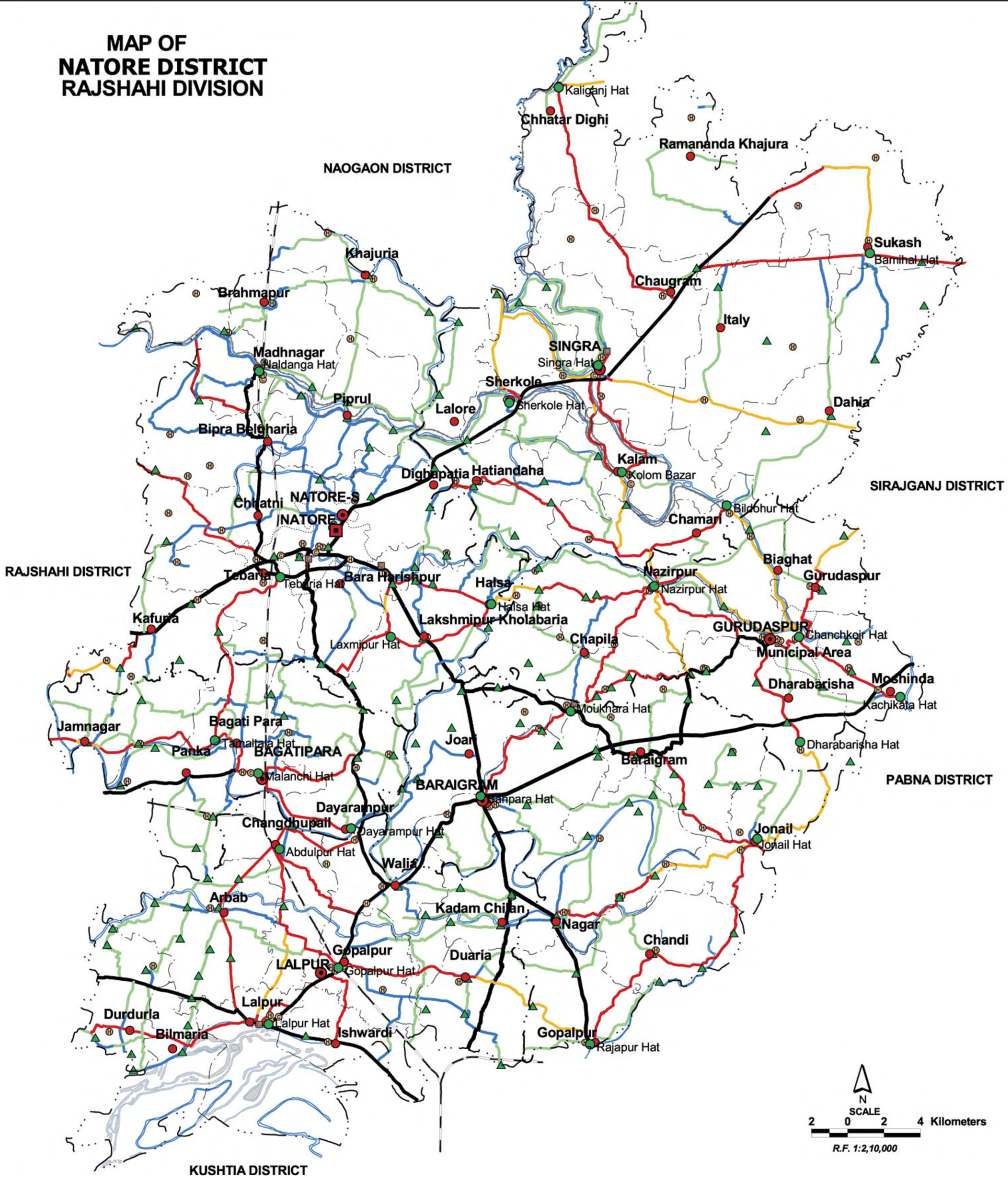


NATORE

MAP OF NATORE DISTRICT RAJSHAHI DIVISION



LEGEND

Administrative Boundary	Physical Infrastructures	Natural Features	Socio-economic Infrastructures
International Boundary	National Highways	Wide River	Growth Centre
District Boundary	Regional Highways	Water Bodies	Small Hat/Bazar
Upazila Boundary	Zila Road	Sandy Land / Char	
Union Boundary	Upazila Road Pucca		
Municipal Boundary	Upazila Road Katcha		
	Union Road Katcha		
	Union Road Pucca		
	Railway Network		
	Embankment		

Administrative HQs

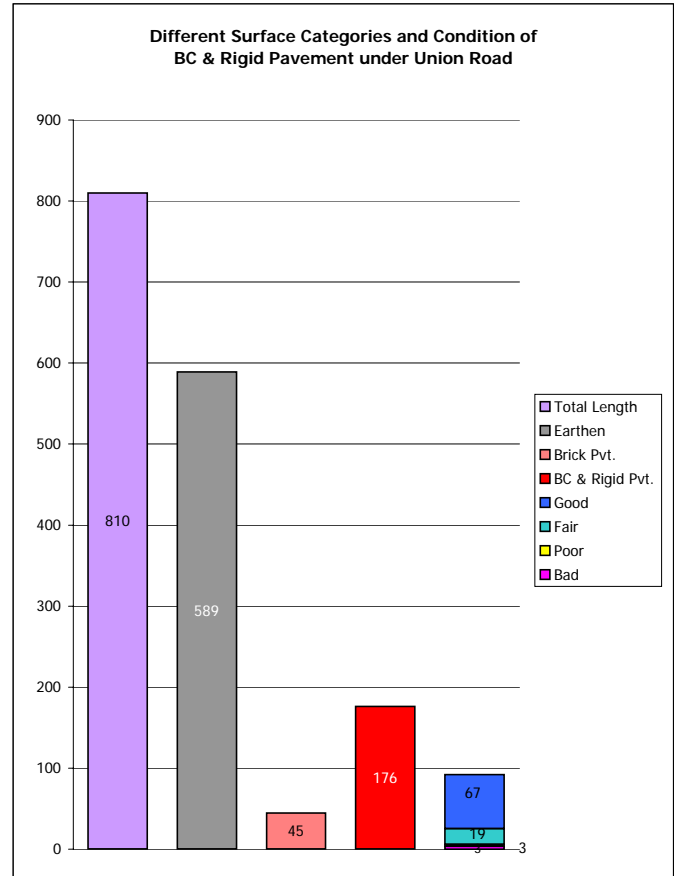
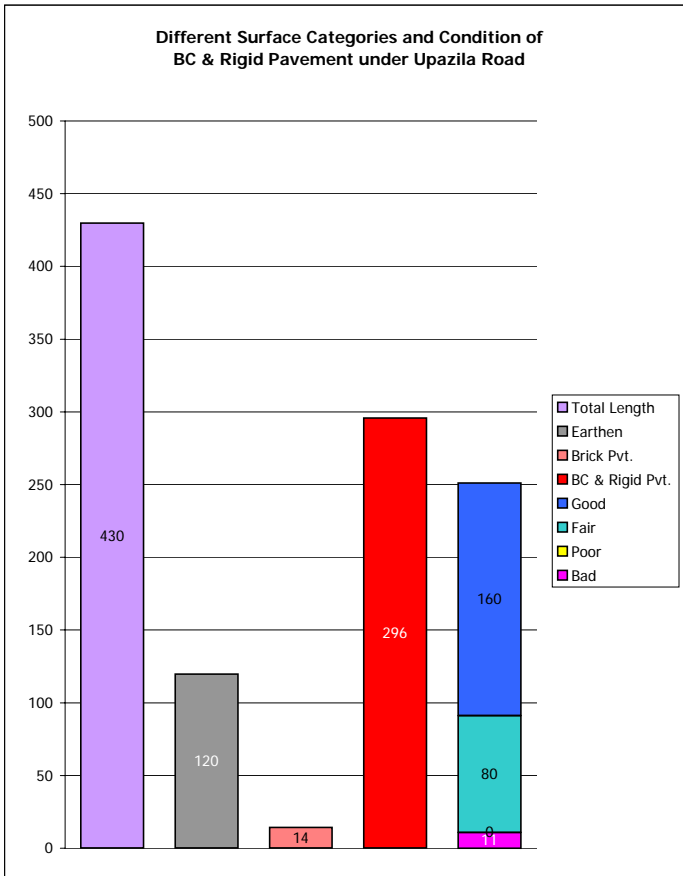
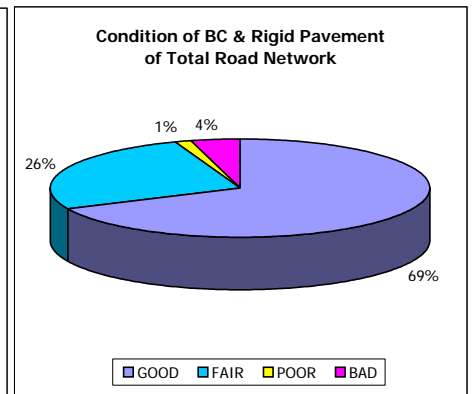
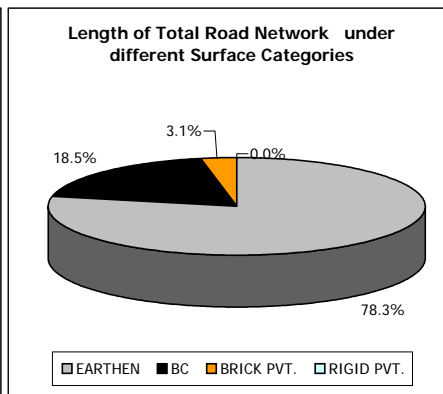
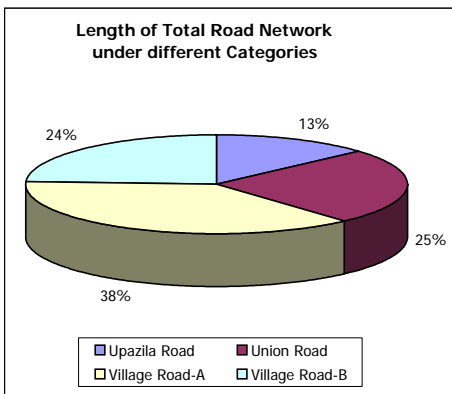
District HQ	District HQ
Upazila HQ	Upazila HQ
Union HQ	Union HQ

Compiled from : SPOT Image 1989-90, Aerial Photograph 1983-84,
Topographic Maps, Thana Maps, B.B.S and Field Checking.
Projection : Lambert's Conformal Conic
Data Source : GPS Field Survey 1999

PREPARED BY : GIS UNIT
LOCAL GOVERNMENT ENGINEERING DEPARTMENT

**LOCAL GOVERNMENT ENGINEERING DEPARTMENT
DISTRICT SUMMARY OF ROAD
DISTRICT : NATORE**

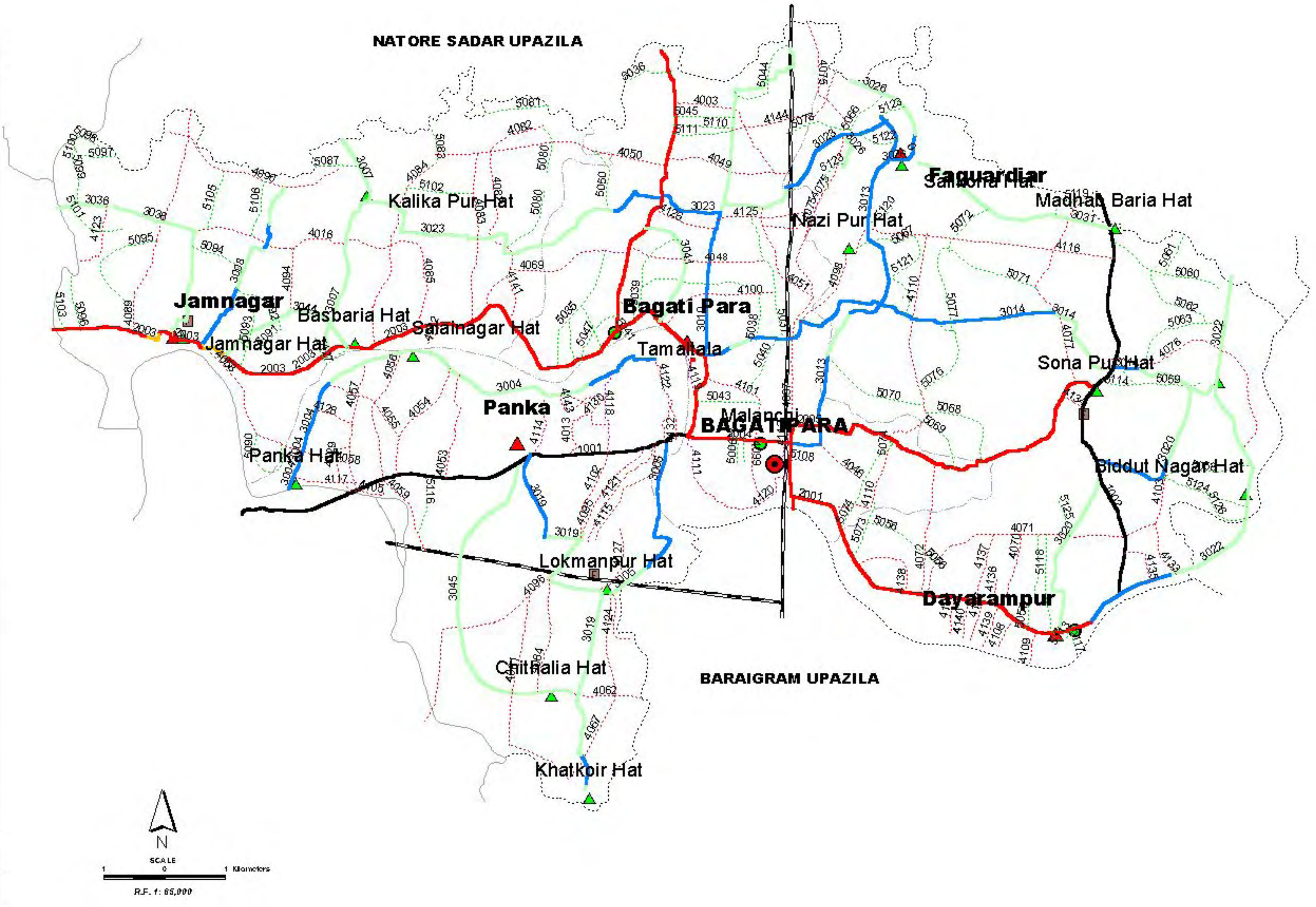
ROAD TYPE	NUMBER OF ROAD	TOTAL LENGTH (Km)	SURFACE TYPE-WISE BREAK-UP (Km)				CONDITION OF BC & RIGID PVT. ROAD (As of December, 2003) (Km)				STRUCTURE		EXISTING GAP	
			EARTHEN	FLEXIBLE PAVEMENT (BC)	BRICK PAVEMENT (WBM/HBB/BFS)	RIGID PAVEMENT (CC/RCC)	GOOD	FAIR	POOR	BAD	NUMBER	SPAN (m)	NUMBER	SPAN (m)
Upazila Road	55	430	120	295	14	1	160	80	0	11	332	2293	20	648
Union Road	129	810	589	176	45	0	67	19	3	3	493	1995	74	437
Village Road-A	411	1213	1067	115	30	0	46	9	2	1	459	1473	76	513
Village Road-B	423	786	761	14	11	0	8	1	1	2	170	466	130	743
TOTAL	1018	3238	2537	600	100	1	282	110	5	18	1454	6227	300	2341



ROAD MAP BAGATIPARA UPAZILA NATORE DISTRICT

LEGEND

- Administrative Boundary**
- International Boundary
 - District Boundary
 - Upazila Boundary
 - Union Boundary
 - Municipal Boundary
- Administrative HQs**
- District HQ
 - Upazila HQ
 - ▲ Union HQ
- Physical Infrastructures**
- National Highways
 - Regional Highways
 - Zila Road
 - Upazila Road (Pucca)
 - Upazila Road (Katcha)
 - Union Road (Pucca)
 - Union Road (Katcha)
 - Village Road A (Pucca)
 - Village Road A (Katcha)
 - Village Road B (Pucca)
 - Village Road B (Katcha)
 - Paurashava Road
 - Railway Network
 - Embankment
 - Telecommunication line
 - Power Transmission Line
- Natural Features**
- Wide River
 - Water Bodies
 - Sandy Area
 - Khal
 - Forest
 - Hill
- Socio-Economic Infrastructures**
- Growth Centre
 - ▲ Small Hat/Bazar
 - ⚡ Police Station
 - 🏥 Upazila Health Complex
 - 🏠 Family welfare Centre
 - 🏥 Community Clinic
 - 📮 Post Office
 - 🎓 College
 - 🎓 High School
 - 🎓 Primary School
 - 🎓 Madrasa
 - 🕌 Mosque
 - 🏠 Ashrayan/Abasan
 - 🏛️ Temple
- Compiled from: LGED Upazila Boundaries 199-05, Lands/ITM 1999, GPS Survey 1999 and ITM Checking Information 2001.
Projection: Universal Transverse Mercator.
PREPARED BY: GIS UNIT
LOCAL GOVERNMENT ENGINEERING DEPARTMENT



BASIC INFORMATION OF ROAD

DIVISION : RAJSHAHI

DISTRICT : NATORE

ROAD CODE	ROAD NAME	CREST WIDTH (m)	TOTAL LENGTH (Km)	SURFACE TYPE-WISE BREAK-UP (Km)				STRUCTURE		EXISTING GAP	
				EARTHEN	FLEXIBLE PAVEMENT (BC)	BRICK PAVEMENT (WBM/HBB/BFS)	RIGID PAVEMENT (CC/RCC)	NUMBER	SPAN (m)	NUMBER	SPAN (m)
1	2	3	4	5	6	7	8	9	10	11	12

UPAZILA : BAGATIPARA

ROAD TYPE : UPAZILA ROAD

169092001	Bagatipara - Dayarampur -Abdulpur-Lalpur Road(Bagatipara Part)	7.32	7.30	0.00	7.30	0.00	0.00	6	15.87	0	0.00	
169092003	Tomaltola GC - Arani GC. Via Jamnagar(Bagatipara part)	6.00	10.79	0.60	10.07	0.13	0.00	12	26.60	0	0.00	
169092004	Bagatipara Upazila H/Q - Tebaria GC (Bagatipara part)	4.26	10.40	0.00	10.40	0.00	0.00	10	30.80	0	0.00	
169092005	Malanchi GC- Sonapur R&H Road	4.85	6.50	0.00	6.50	0.00	0.00	0	0.00	0	0.00	
169092006	Laxmanhati R&H Road - Abdulpur GC (Bagatipara part)	4.50	0.50	0.00	0.00	0.50	0.00	0	0.00	0	0.00	
UPAZILA ROAD TOTAL: 5 Nos. Road				35.49	0.60	34.27	0.63	0.00	28	73.27	0	0.00

ROAD TYPE : UNION ROAD

169093004	Tomaltola GC - Panka hat	4.60	7.80	4.26	3.45	0.00	0.09	4	93.30	0	0.00	
169093005	Panka UP at Galimpur - Lokmanpur Hat.	5.00	3.70	0.11	3.42	0.17	0.00	2	4.34	0	0.00	
169093007	Bashbaria Hat-Kafuria UP.(Bagatipara part)	4.00	5.70	5.70	0.00	0.00	0.00	3	4.55	0	0.00	
169093008	Jamanagar UP H/Q - Kafuria Bazar .(Bagatipara part)	4.85	3.75	2.03	0.54	1.18	0.00	3	4.00	0	0.00	
169093010	Bagatipara UP at Jugipara-Yasinpur Bazar	4.26	5.88	4.06	1.82	0.00	0.00	12	15.59	0	0.00	
169093013	Malanchi GC- Sailkona UP.	4.30	5.60	1.91	3.69	0.00	0.00	7	10.95	0	0.00	
169093014	Bagatipara UP at Jugipara - Chandpur hat	4.00	11.25	8.85	1.80	0.60	0.00	13	20.99	0	0.00	
169093019	Panka UP - Khathkhor Bazar via Luckmanpur	4.00	6.10	5.10	0.00	1.00	0.00	7	11.40	0	0.00	
169093020	Dayarampur UP H/Q - Chandpur Hat.	3.50	6.00	4.76	1.24	0.00	0.00	3	7.50	0	0.00	
169093022	Dayarampur UP- Barboria Hat .(Bagatipara part)	4.00	7.40	6.24	1.16	0.00	0.00	2	7.00	0	0.00	
169093023	Sailkona Up - Kalikapur hat Via Gigori	4.00	13.20	9.22	3.73	0.25	0.00	13	21.60	0	0.00	
169093026	Yeasinpur Bazar-Sailkona UP	4.00	5.32	4.32	0.00	1.00	0.00	3	5.50	0	0.00	
169093031	Madhabbari Hat - Soilkona UP	4.00	4.00	4.00	0.00	0.00	0.00	2	11.60	0	0.00	
169093036	Jamnagar UP- Karamdashi Bazar via Omargari.	3.66	4.84	4.84	0.00	0.00	0.00	7	10.06	0	0.00	
169093041	Bagatipara UP Office at Koshba Malanchi - Jigori Hat	3.60	3.00	3.00	0.00	0.00	0.00	0	0.00	0	0.00	
169093044	Jamnagar UP -Bansbaria Hat	4.00	4.28	4.28	0.00	0.00	0.00	0	0.00	0	0.00	
169093045	Panka UP- Chitholia Bazar Via Malighasa	4.00	5.43	5.43	0.00	0.00	0.00	0	0.00	0	0.00	
UNION ROAD TOTAL: 17 Nos. Road				103.25	78.11	20.85	4.20	0.09	81	228.38	0	0.00

ROAD TYPE : VILLAGE ROAD-A

169094003	Zearkole UZR - Shoruppur Via Kakfow	3.90	3.00	3.00	0.00	0.00	0.00	2	6.40	0	0.00
169094016	H/O Ayab Mamber at Bansbaria- Barketpur	3.90	3.50	3.50	0.00	0.00	0.00	0	0.00	0	0.00
169094046	Malanchi Railgate - Batkamari Via parabaria	3.90	1.90	1.90	0.00	0.00	0.00	0	0.00	0	0.00
169094048	Jigori UZR - Barapukuria	4.00	2.00	2.00	0.00	0.00	0.00	1	3.50	0	0.00
169094049	Basupara Road - Saruppur railgate	4.20	2.00	2.00	0.00	0.00	0.00	2	6.40	0	0.00
169094050	Khidra Malanchi UZR - Mollikpara via Dabnagar Nagraj Bozrapur	4.00	5.00	5.00	0.00	0.00	0.00	0	0.00	0	0.00
169094051	Thangamara - Sharuppur railgate	4.50	2.00	2.00	0.00	0.00	0.00	0	0.00	0	0.00
169094053	Tokinagar Baral River - Salainagar	4.50	1.50	1.50	0.00	0.00	0.00	1	1.50	0	0.00
169094054	Astikpara-Dhopur beel - Takinagar	4.50	2.00	2.00	0.00	0.00	0.00	1	1.50	0	0.00
169094055	H/O Asadul of Astikpara - Salainagar	3.50	3.00	3.00	0.00	0.00	0.00	1	1.50	1	1.50
169094056	H/O Zear Hazi of Panka - Salainagar	3.50	2.00	2.00	0.00	0.00	0.00	2	3.00	0	0.00
169094057	Panka UZR - Salainagar upto H/O Yar Mohamand	4.50	3.25	3.25	0.00	0.00	0.00	1	1.50	1	1.50
169094058	Makupara P/School - Jamnagar Kutu Ghosepara	3.50	3.15	2.97	0.18	0.00	0.00	1	0.60	1	90.00
169094059	Salimpur H/O Khalilur Rahman- Goapara Madrasa	4.00	1.10	1.10	0.00	0.00	0.00	0	0.00	0	0.00
169094061	Maligacha - Chote Chrtthalia Via Borochothalia	3.50	3.00	2.90	0.00	0.10	0.00	1	1.50	0	0.00
169094062	Chitholia Bazar - North Bengal Suyger Mills Via Chitoly School	3.50	1.70	1.70	0.00	0.00	0.00	1	3.00	0	0.00
169094064	Dodangi Railgait - chitholia Bazar	4.00	1.85	1.85	0.00	0.00	0.00	1	2.00	0	0.00
169094067	Maria Rail Gate - Borochotholia	5.00	2.60	2.60	0.00	0.00	0.00	3	7.64	0	0.00
169094069	Nurpur-Hazipara - Rahimanpur	3.50	2.00	1.15	0.85	0.00	0.00	5	9.20	0	0.00
169094070	Misripara R&H - Taltola Pry. School	4.00	3.00	3.00	0.00	0.00	0.00	0	0.00	0	0.00

BASIC INFORMATION OF ROAD

DIVISION : RAJSHAHI

DISTRICT : NATORE

ROAD CODE	ROAD NAME	CREST WIDTH (m)	TOTAL LENGTH (Km)	SURFACE TYPE-WISE BREAK-UP (Km)				STRUCTURE		EXISTING GAP	
				EARTHEN	FLEXIBLE PAVEMENT (BC)	BRICK PAVEMENT (WBM/HBB/BFS)	RIGID PAVEMENT (CC/RCC)	NUMBER	SPAN (m)	NUMBER	SPAN (m)
1	2	3	4	5	6	7	8	9	10	11	12
169094071	Batikamari - Nandikuja Rd.	3.50	4.00	4.00	0.00	0.00	0.00	2	3.60	2	3.50
169094072	Batikamari - Panchuria	4.00	3.50	3.50	0.00	0.00	0.00	1	1.00	0	0.00
169094075	Kamarpara - Yasinpur Rail Station	4.00	3.50	3.50	0.00	0.00	0.00	2	3.40	0	0.00
169094076	Chandrakhair Canal - Chitlipara,Hat Gobindapur Rd.	4.00	3.00	3.00	0.00	0.00	0.00	2	3.00	0	0.00
169094077	Kolabaria H/OEntaz Molla - Dayarampur Natore Rd.	4.00	4.00	4.00	0.00	0.00	0.00	2	3.90	0	0.00
169094082	H/O Kinu at Rahimanpur - Bajrapur	3.50	4.50	4.50	0.00	0.00	0.00	0	0.00	1	2.00
169094083	Rahimanpur - Kalikapur Bazar	3.50	3.00	3.00	0.00	0.00	0.00	0	0.00	0	0.00
169094084	Bashbaria bazar - Kalikapur Bazar	4.00	2.00	2.00	0.00	0.00	0.00	0	0.00	0	0.00
169094085	Kaicharpara Mosque - Jalalpur Tarun Sanga	3.50	2.00	2.00	0.00	0.00	0.00	0	0.00	0	0.00
169094089	Pachimpara - Barapukur	3.00	6.00	6.00	0.00	0.00	0.00	0	0.00	2	3.00
169094090	Kaipukuria Battala - Bhitorbhag	3.50	4.00	4.00	0.00	0.00	0.00	0	0.00	2	2.00
169094094	Bashbaria H/O Ayub - Borketpur Road	3.90	4.00	4.00	0.00	0.00	0.00	0	0.00	0	0.00
169094095	Galimpur FRB Rd. At Mosque - Soruppur (Panka U.P)	3.90	2.00	1.90	0.00	0.10	0.00	1	2.50	0	0.00
169094096	Dodangi Railgate - Dighahat	3.50	3.40	3.40	0.00	0.00	0.00	3	7.50	0	0.00
169094097	Malanchi railgate - Thanagamara	3.90	3.90	3.90	0.00	0.00	0.00	1	6.09	0	0.00
169094098	Boropukuria railgate - Faguardiar more	4.05	2.15	0.00	0.00	2.15	0.00	1	0.90	0	0.00
169094099	Bagatipara Collage - Nowshara	4.50	1.50	1.50	0.00	0.00	0.00	1	3.50	0	0.00
169094100	Cosba Malanchi -Kowalipra Road.	4.26	1.50	1.50	0.00	0.00	0.00	0	0.00	1	1.00
169094101	Baraipara BRACK office -Natore Malanchi UZR via Mashimpur Eadgha Road.	4.26	1.60	1.60	0.00	0.00	0.00	0	0.00	0	0.00
169094102	Chalk Goas UZR - Sarauppur Road.	3.50	2.00	2.00	0.00	0.00	0.00	0	0.00	1	1.00
169094103	Chitlipara - Rampara Road.	4.00	2.00	2.00	0.00	0.00	0.00	0	0.00	0	0.00
169094105	Rampara FRB-Panka FRB	4.00	2.00	2.00	0.00	0.00	0.00	0	0.00	1	2.00
169094106	Jointipur- Chandhupail River Ghat	4.50	0.50	0.50	0.00	0.00	0.00	0	0.00	0	0.00
169094107	Jointipur- Chandhupail River Ghat	3.80	0.60	0.60	0.00	0.00	0.00	0	0.00	0	0.00
169094108	Misripara - Misripara River Ghat	2.50	0.60	0.60	0.00	0.00	0.00	0	0.00	0	0.00
169094109	Misripara - Misripara River Ghat	2.50	0.70	0.70	0.00	0.00	0.00	0	0.00	0	0.00
169094110	Moradpur - Faguardier Bazar	4.60	5.20	5.20	0.00	0.00	0.00	0	0.00	0	0.00
169094111	Bearkole- Ghollag River Ghat	4.50	2.50	1.65	0.85	0.00	0.00	0	0.00	0	0.00
169094112	Malanchi GC- Malanchi Railwya Station	3.50	1.00	0.00	0.50	0.50	0.00	0	0.00	0	0.00
169094113	Chalkgosh- Chalk tokinagor Boral River Ghat	3.90	1.60	1.60	0.00	0.00	0.00	0	0.00	0	0.00
169094114	Akdala- Tokinagor Boral River Ghat	3.90	1.80	1.05	0.75	0.00	0.00	0	0.00	0	0.00
169094115	Maria- Sorabpur	3.90	3.50	3.50	0.00	0.00	0.00	0	0.00	0	0.00
169094116	Faguir Diar Bazar-Madhabaria Bazar Road	4.00	5.00	5.00	0.00	0.00	0.00	0	0.00	0	0.00
169094117	Panka UZR-Panka Bazar	4.00	0.70	0.70	0.00	0.00	0.00	0	0.00	0	0.00
169094118	Ckalk Gosh Bottala More- Bagunia River Ghat	4.00	1.26	0.00	1.26	0.00	0.00	0	0.00	0	0.00
169094119	Baraipara BRACK Office- Bagatipara UP office	4.50	1.20	0.00	1.20	0.00	0.00	0	0.00	0	0.00
169094120	Bagatipara Upazila H/Q-Gollag Ghat	4.00	1.20	0.73	0.00	0.48	0.00	0	0.00	0	0.00
169094121	Chalk Gosh UZR- Dodangi Rail Gate	3.90	3.25	3.25	0.00	0.00	0.00	0	0.00	0	0.00
169094122	Galimpur -Tomaltala Hat	4.50	2.60	2.60	0.00	0.00	0.00	0	0.00	0	0.00
169094123	Karamdashi- Omargari	3.50	1.60	1.60	0.00	0.00	0.00	0	0.00	0	0.00
169094124	Lokmanpur pucca road at rice mil to kamarhati Abdulpur road via nijirpur	3.66	1.75	1.75	0.00	0.00	0.00	0	0.00	0	0.00
169094125	Jugipara yeasinpur road to Jhangamara Bater	3.50	2.00	2.00	0.00	0.00	0.00	0	0.00	0	0.00
169094126	Jugipara R&H Road to jugipara yeasinpur	3.50	2.00	2.00	0.00	0.00	0.00	0	0.00	0	0.00
169094127	Purbo Sorrabpur Mosque - Lokmanpur Primary School Road	3.66	1.50	1.50	0.00	0.00	0.00	0	0.00	0	0.00
169094128	Tomaltala pucca road at soto panka H/O ohayed	3.66	1.00	1.00	0.00	0.00	0.00	0	0.00	0	0.00
169094129	Tomaltala panka road at H/O Moslem to H/O Sukchond via Hakut Mamber	3.00	1.00	1.00	0.00	0.00	0.00	0	0.00	0	0.00
169094130	Chak goash Tomaltala bridgc to chak tokinagor H/O Niraj	3.66	1.00	1.00	0.00	0.00	0.00	0	0.00	0	0.00
169094131	Chak goash H/O Jadab to galimpur H/O Nurul	3.66	1.50	1.50	0.00	0.00	0.00	0	0.00	0	0.00
169094132	Begunia H/O Laxman to krishopur H/O Munsur	3.66	2.00	2.00	0.00	0.00	0.00	0	0.00	0	0.00
169094133	Nandikuja H/O edu to chandraklaia H/O Anar	3.66	1.50	1.50	0.00	0.00	0.00	0	0.00	0	0.00
169094134	Dhakapara solli Botioca to H/O karamat	3.66	0.70	0.70	0.00	0.00	0.00	0	0.00	0	0.00
169094135	Doyarampur Natuoc R&H road to Nandikuja H/O Taju	3.66	1.80	1.80	0.00	0.00	0.00	0	0.00	0	0.00
169094136	Batikamary pucca road to Batikamiry H/O Rahaman	3.66	0.40	0.40	0.00	0.00	0.00	0	0.00	0	0.00
169094137	Batikamary Boro boftoha to river ghat-Batikamari Bill	3.66	1.50	1.50	0.00	0.00	0.00	0	0.00	0	0.00

BASIC INFORMATION OF ROAD

DIVISION : RAJSHAHI

DISTRICT : NATORE

ROAD CODE	ROAD NAME	CREST WIDTH (m)	TOTAL LENGTH (Km)	SURFACE TYPE-WISE BREAK-UP (Km)				STRUCTURE		EXISTING GAP		
				EARTHEN	FLEXIBLE PAVEMENT (BC)	BRICK PAVEMENT (WBM/HBB/ BFS)	RIGID PAVEMENT (CC/RCC)	NUMBER	SPAN (m)	NUMBER	SPAN (m)	
1	2	3	4	5	6	7	8	9	10	11	12	
169094138	Chimnapur Muchipara to jayantipur pucca road via sajlpara	3.66	0.50	0.50	0.00	0.00	0.00	0	0.00	0	0.00	
169094139	Batikamary Boro boftoha to river ghat	3.66	0.60	0.60	0.00	0.00	0.00	0	0.00	0	0.00	
169094140	Batikamary H/O Abu bakkar to river ghat	3.66	0.60	0.60	0.00	0.00	0.00	0	0.00	0	0.00	
169094141	Bajitpur vanga bridge to jamalpur primary school	3.66	2.00	2.00	0.00	0.00	0.00	0	0.00	0	0.00	
169094142	Bazitpor to salai nagor road	3.50	0.60	0.60	0.00	0.00	0.00	0	0.00	0	0.00	
169094143	chik gaash H/O Khalck Mastar to Tokinagor bornl river ghat	4.20	1.50	1.50	0.00	0.00	0.00	0	0.00	0	0.00	
169094144	Kakfo kalitolamove to Haldol Boltola via Dulauri	3.66	3.00	3.00	0.00	0.00	0.00	0	0.00	0	0.00	
VILLAGE ROAD-A TOTAL: 81 Nos. Road				178.36	169.45	5.59	3.33	0.00	39	84.63	13	107.50

ROAD TYPE : VILLAGE ROAD-B

169095006	Biharkole Battola - Bagatipara Collage	4.00	0.75	0.75	0.00	0.00	0.00	1	0.70	1	1.00
169095035	Mallikpur ghat - Rahimanpur	4.00	3.00	3.00	0.00	0.00	0.00	1	3.70	0	0.00
169095036	Zearkole H/O Afsar Sarker - Mill ghar of Anser Ali	3.90	1.50	1.50	0.00	0.00	0.00	0	0.00	0	0.00
169095037	Sreerampur madrasha - Thangamara	3.90	2.00	2.00	0.00	0.00	0.00	0	0.00	2	2.00
169095038	Chak Harirampur H/O Sayet - Chak Gazipur	4.20	2.50	2.50	0.00	0.00	0.00	0	0.00	2	2.00
169095039	Saja Malanchi UZR - Jigori	4.00	2.00	2.00	0.00	0.00	0.00	0	0.00	1	1.00
169095040	Masimpur - Koalipara	3.50	1.00	1.00	0.00	0.00	0.00	0	0.00	1	1.00
169095041	Tomaltola UZR - A.Aziz shop	3.00	1.00	1.00	0.00	0.00	0.00	0	0.00	0	0.00
169095043	Masimpur eidgah - Baroipara	3.00	3.00	3.00	0.00	0.00	0.00	1	3.70	0	0.00
169095044	Tetonpara Yasinpur Rail gate Via Dhulawri	4.00	2.00	2.00	0.00	0.00	0.00	1	1.60	0	0.00
169095045	Zearkola - Yasinpur Via kakfoa	4.00	1.50	1.50	0.00	0.00	0.00	0	0.00	1	1.00
169095046	Nurpur baral riverghat - nurpur hazipara	4.00	1.25	1.25	0.00	0.00	0.00	0	0.00	0	0.00
169095047	Tomaltola pucca Rd. - Barabagha pry.school	4.00	1.50	1.50	0.00	0.00	0.00	0	0.00	0	0.00
169095048	Mollikpur baral river - Tomaltola jamnagor	4.00	1.00	1.00	0.00	0.00	0.00	0	0.00	0	0.00
169095050	Khidra malanchi - kalarer beel	3.50	0.75	0.75	0.00	0.00	0.00	0	0.00	0	0.00
169095051	Saja malanchi UZA Rd. - H/O Jainal abedin	3.00	1.00	1.00	0.00	0.00	0.00	0	0.00	0	0.00
169095056	Muradpur Mosque - Batikamari Via Tunipara	3.00	2.00	2.00	0.00	0.00	0.00	0	0.00	0	0.00
169095057	Batikamari R&H - Taltola	4.00	2.00	2.00	0.00	0.00	0.00	0	0.00	0	0.00
169095058	Naudikuj hat Gobindapur - Chandrakhair hat	3.00	1.00	1.00	0.00	0.00	0.00	0	0.00	0	0.00
169095059	Dumrai samjanpara mosque - Gobindapur	3.50	1.00	1.00	0.00	0.00	0.00	0	0.00	1	1.00
169095060	Madhabbaria - Shak.para new hat	3.50	1.50	1.50	0.00	0.00	0.00	0	0.00	2	2.00
169095061	Shaikhpara - H/O Naimuddin Via madrasha	3.00	0.70	0.70	0.00	0.00	0.00	0	0.00	0	0.00
169095062	Chandpur Gobidapur Rd. - H/O Aksed Ali	3.50	0.70	0.70	0.00	0.00	0.00	0	0.00	1	1.00
169095063	Sonapur H/O Khoda Box - Chandpur H/O Sahar Uddin	3.50	2.00	2.00	0.00	0.00	0.00	0	0.00	0	0.00
169095066	Hatdole H/O nasir member - Hattole pry.school	3.50	1.50	1.50	0.00	0.00	0.00	0	0.00	0	0.00
169095067	Faguardiar - Mohajampur H/O Jharu kamal	2.50	1.00	1.00	0.00	0.00	0.00	0	0.00	0	0.00
169095068	Panchuria H/O Naim Uddin - H/O Rafique Uddin	4.00	1.50	1.50	0.00	0.00	0.00	1	1.50	0	0.00
169095069	Panchuria H/O Dulu - Sonapur Road.	3.50	1.00	1.00	0.00	0.00	0.00	0	0.00	0	0.00
169095070	Panchuria Gorostan - Baropukuria	3.00	1.50	1.50	0.00	0.00	0.00	0	0.00	0	0.00
169095071	Kalabaria h/O Afsar - Nojirpur hat	3.50	1.50	1.50	0.00	0.00	0.00	1	1.50	0	0.00
169095072	Bhatopara - Shailkona Road.	3.50	1.00	1.00	0.00	0.00	0.00	1	3.00	0	0.00
169095073	Chimnapur Muchipara - Tunipara	3.00	1.80	1.80	0.00	0.00	0.00	2	3.00	0	0.00
169095074	Muradpur - Tonipara H/O Razzaque	3.50	0.70	0.70	0.00	0.00	0.00	0	0.00	1	1.00
169095076	Panchuria Gorostan - Sannyalpara	3.00	1.00	1.00	0.00	0.00	0.00	0	0.00	0	0.00
169095077	Kalabaria H/O Hazi Samauddin - Bhatopara	3.50	1.20	1.20	0.00	0.00	0.00	0	0.00	0	0.00
169095078	Hatdole - Dhulauri Road	3.50	1.25	1.25	0.00	0.00	0.00	0	0.00	0	0.00
169095080	Debnagar N.G.P. School - Jalalabad Nutanpara	3.00	3.00	3.00	0.00	0.00	0.00	1	2.50	0	0.00
169095081	Dakormaria - Bozrapur mosque	2.90	0.50	0.50	0.00	0.00	0.00	1	1.90	0	0.00
169095083	Bozrapur H/O Hamid - Kalikapur	3.50	1.00	1.00	0.00	0.00	0.00	0	0.00	1	1.00
169095087	Kaicharpara H/O Faiz - H/O Moslem	3.00	1.50	1.50	0.00	0.00	0.00	0	0.00	0	0.00
169095090	Goilar ghope H/O loba - Siddique shop	3.00	1.00	1.00	0.00	0.00	0.00	0	0.00	1	1.00
169095091	Ghosh para H/O karim - Mondalpara	3.00	1.00	1.00	0.00	0.00	0.00	1	2.50	0	0.00
169095092	Shakharipara josaitola - Karpura	3.00	1.00	1.00	0.00	0.00	0.00	0	0.00	0	0.00
169095093	Jamnagar college - Ghosh para(H/O Asbuli)	3.00	1.50	1.50	0.00	0.00	0.00	0	0.00	1	1.00
169095094	Purbapara H/O Kauchu - Shallharipara	2.00	1.00	1.00	0.00	0.00	0.00	0	0.00	0	0.00

BASIC INFORMATION OF ROAD

DIVISION : RAJSHAHI

DISTRICT : NATORE

ROAD CODE	ROAD NAME	CREST WIDTH (m)	TOTAL LENGTH (Km)	SURFACE TYPE-WISE BREAK-UP (Km)				STRUCTURE		EXISTING GAP	
				EARTHEN	FLEXIBLE PAVEMENT (BC)	BRICK PAVEMENT (WBM/HBB/BFS)	RIGID PAVEMENT (CC/RCC)	NUMBER	SPAN (m)	NUMBER	SPAN (m)
1	2	3	4	5	6	7	8	9	10	11	12
169095095	Jamnagar Napitpara more - Shaikhitola	3.00	2.00	2.00	0.00	0.00	0.00	0	0.00	1	1.00
169095096	Musakhan river - H/O Moutaz	2.50	1.00	1.00	0.00	0.00	0.00	0	0.00	0	0.00
169095097	Karamdoshi - Madhapara	3.50	1.00	1.00	0.00	0.00	0.00	0	0.00	1	1.00
169095098	Karamdoshi uttarpara - Masa khan river	3.50	1.00	1.00	0.00	0.00	0.00	0	0.00	0	0.00
169095099	Karamdoshi dakhinpara mushkhan river	3.25	1.00	1.00	0.00	0.00	0.00	0	0.00	0	0.00
169095100	Karamdoshi Dakhin para - Madhaypara	3.25	1.50	1.50	0.00	0.00	0.00	0	0.00	0	0.00
169095101	Umargari - Musakhan river	3.00	1.00	1.00	0.00	0.00	0.00	0	0.00	0	0.00
169095102	Chak baushbaria khamar bazarpur H/O chand ali	3.00	2.00	2.00	0.00	0.00	0.00	0	0.00	0	0.00
169095103	Jamnagar Chaipara more - Banstola ghat	3.00	1.00	1.00	0.00	0.00	0.00	0	0.00	0	0.00
169095105	Merry - Barkatpur Suger can centre	3.50	1.50	1.50	0.00	0.00	0.00	0	0.00	0	0.00
169095106	Kaipukaria - Champapukur	3.50	1.50	1.50	0.00	0.00	0.00	0	0.00	0	0.00
169095107	Bazitpur more - Rahimanpur Nutanpara	3.50	1.25	1.25	0.00	0.00	0.00	0	0.00	0	0.00
169095108	Laksmahati H/O Akshed Ali - R&H Via H/O Serazulislam	3.00	0.50	0.00	0.50	0.00	0.00	0	0.00	0	0.00
169095109	Kosba Malanchi FRA-House of Yead Ali Sk.	3.66	0.43	0.00	0.43	0.00	0.00	0	0.00	0	0.00
169095110	Ziarkolebazar - Kakfo	3.00	1.00	1.00	0.00	0.00	0.00	0	0.00	0	0.00
169095111	Jigori FRA - Kakfo	3.00	1.10	1.10	0.00	0.00	0.00	0	0.00	0	0.00
169095112	Malanchi -Natore FRA -Women Collage	5.00	0.10	0.00	0.10	0.00	0.00	0	0.00	0	0.00
169095113	Misripra Madrasha- Misripara FRB Road.	4.00	1.20	1.20	0.00	0.00	0.00	0	0.00	0	0.00
169095114	Sonapur Bazar - Dumrai Road.	3.50	1.80	1.80	0.00	0.00	0.00	0	0.00	0	0.00
169095115	Sonapatil FRA- Larigasha Road.	3.50	1.00	1.00	0.00	0.00	0.00	0	0.00	0	0.00
169095116	Panka H/O Khajar Master -H/O Akkash	3.60	0.60	0.23	0.00	0.37	0.00	0	0.00	0	0.00
169095117	Vatkuza R&H-River Ghat	5.00	0.35	0.20	0.00	0.15	0.00	0	0.00	0	0.00
169095118	Batikamari R&H-Taltola	3.90	2.00	2.00	0.00	0.00	0.00	0	0.00	0	0.00
169095119	Madab baria shop of lokman to Dorroppur hat (Bagatipara pant)	3.20	1.50	1.50	0.00	0.00	0.00	0	0.00	0	0.00
169095120	Sailkonw H/O sofi to kumarpara H/O umir	3.20	1.50	1.50	0.00	0.00	0.00	0	0.00	0	0.00
169095121	Fagardiar H/O Akbar to Mohajampur H/O kamal via H/O Lutfar	3.50	1.50	1.50	0.00	0.00	0.00	0	0.00	0	0.00
169095122	Sailkonw H/O Abad to soruppur priparay school via vuyapara Musjue	4.80	2.00	2.00	0.00	0.00	0.00	0	0.00	0	0.00
169095123	Sailkonw Afjal member house to sat soil H/O kabiruddin	3.50	1.50	1.50	0.00	0.00	0.00	0	0.00	0	0.00
169095124	Chandra kair H/O Anar to chandrakar Mosque	3.66	1.50	1.50	0.00	0.00	0.00	0	0.00	0	0.00
169095125	Toitola Madrashe to taltolal gorostan	3.66	1.00	1.00	0.00	0.00	0.00	0	0.00	0	0.00
169095126	Chandra kair H/O Hanit to Lokai Hafi Mango gander	3.66	0.60	0.60	0.00	0.00	0.00	0	0.00	0	0.00
169095127	Bazitpur river ghat to Bazitpur bill	3.50	1.50	1.50	0.00	0.00	0.00	0	0.00	0	0.00
VILLAGE ROAD-B TOTAL: 77 Nos. Road			101.53	99.98	1.03	0.52	0.00	12	25.60	18	18.00
BAGATIPARA UPAZILA TOTAL: 180 Nos. Road			418.63	348.13	61.73	8.67	0.09	160	411.88	31	125.50