

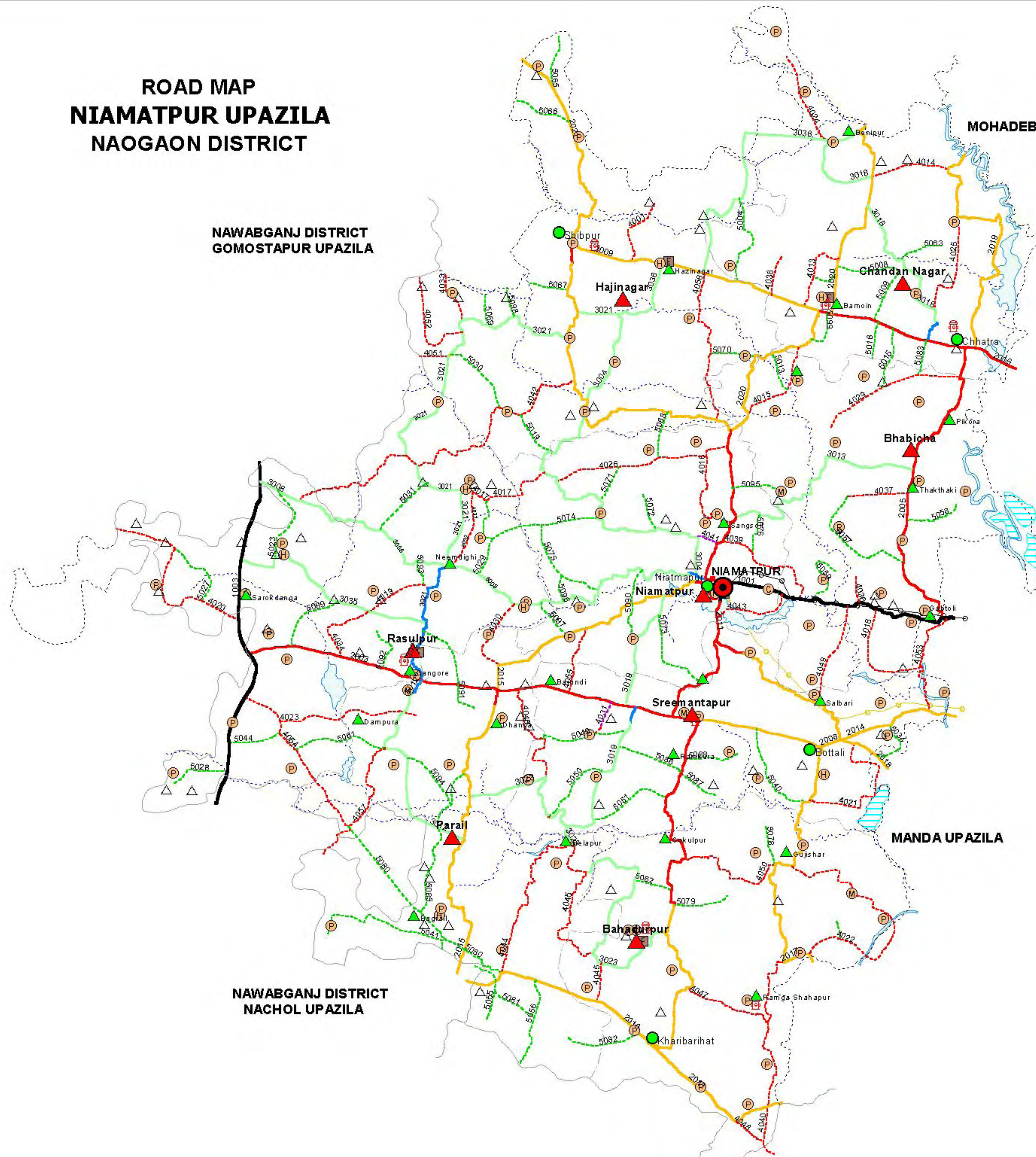
ROAD MAP NIAMATPUR UPAZILA NAOGAON DISTRICT

NAWABGANJ DISTRICT
GOMOSTAPUR UPAZILA

MOHADEBPUR UPAZILA

MANDA UPAZILA

NAWABGANJ DISTRICT
NACHOL UPAZILA



LEGEND

Administrative Boundary

- International Boundary
- District Boundary
- - - - - Upazila Boundary
- Union Boundary
- Municipal Boundary

Administrative HQs

- District HQ
- Upazila HQ
- ▲ Union HQ

Physical Infrastructures

- National Highways
- Regional Highways
- Zila Road
- Upazila Road (Pucca)
- Upazila Road (Katcha)
- Union Road (Pucca)
- Union Road (Katcha)
- Village Road A (Pucca)
- Village Road A (Katcha)
- Village Road B (Pucca)
- Village Road B (Katcha)
- Paurashava Road
- Railway Network
- Embankment
- Telecommunication line
- Power Transmission Line

Natural Features

- Wide River
- Water Bodies
- Sandy Area
- Khal
- Forest
- Hill

Socio-Economic Infrastructures

- Growth Centre
- ▲ Small Hat/Bazar
- Police Station
- Upazila Health Complex
- Family welfare Centre
- Community Clinic
- Post Office
- College
- High School
- Primary School
- Madrasa
- ▲ Mosque
- ▲ Ashrayan/Abasan
- ▲ Temple

Compiled from : LCED Upazila Base Maps 1994-95, Landsat TM 1998, GPS Survey 1999 and Field Checking in November 2004.
Projection : Lambert's Conformal Conic

PREPARED BY : GIS UNIT
LOCAL GOVERNMENT ENGINEERING DEPARTMENT



BASIC INFORMATION OF ROAD

DIVISION : RAJSHAHI

DISTRICT : NAOGAON

ROAD CODE	ROAD NAME	CREST WIDTH (m)	TOTAL LENGTH (Km)	SURFACE TYPE-WISE BREAK-UP (Km)				STRUCTURE		EXISTING GAP	
				EARTHEN	FLEXIBLE PAVEMENT (BC)	BRICK PAVEMENT (WBM/HBB/BFS)	RIGID PAVEMENT (CC/RCC)	NUMBER	SPAN (m)	NUMBER	SPAN (m)
1	2	3	4	5	6	7	8	9	10	11	12

UPAZILA : NIAMATPUR

ROAD TYPE : UPAZILA ROAD

164692003	Battali GC - Sonaichandi GC (Gomastapur) (Niamatpur Portion)	7.32	18.50	1.20	14.50	2.80	0.00	0	0.00	0	0.00
164692005	Gabtali - Chatra GC	6.86	9.95	0.00	9.95	0.00	0.00	23	35.75	0	0.00
164692008	Niamatpur - Battali GC	7.32	6.10	5.60	0.50	0.00	0.00	7	8.70	4	14.00
164692009	Chatra GC - Shibpur GC	7.32	12.00	8.00	3.00	1.00	0.00	12	27.20	0	0.00
164692010	Kharibari GC - Rajbari GC (Nachol) (Niamatpur Portion)	6.80	5.70	5.70	0.00	0.00	0.00	0	0.00	0	0.00
164692011	Niamatpur - Kharibari GC- Chowbaria GC (Manda) (Niamatpur Portion) Rd.	7.32	22.40	0.00	20.40	2.00	0.00	59	147.10	0	0.00
164692014	Battali GC - Manda Thana R&H Rd. (Niamatpur Portion)	6.32	5.00	5.00	0.00	0.00	0.00	0	0.00	0	0.00
164692015	Niamatpur -Paroil UP - Rajbari GC (Nachol) (Niamatpur Portion)	5.50	19.00	9.11	3.89	6.00	0.00	36	93.54	9	37.50
164692016	Chatra GC - Mohadebpur (Niamatpur Portion)	6.00	1.00	1.00	0.00	0.00	0.00	0	0.00	0	0.00
164692017	Battali GC - Chowbaria GC (Manda) (Niamatpur Portion)	4.80	12.00	12.00	0.00	0.00	0.00	0	0.00	0	0.00
164692018	Battali GC - Hazigabindopur R&H (Manda) (Niamatpur Portion)	4.80	3.00	3.00	0.00	0.00	0.00	0	0.00	0	0.00
164692019	Chatra GC - Pungighat - Mohishbathan GC (Mohadebpur) (Niamatpur Portion)	4.50	8.50	8.35	0.00	0.15	0.00	0	0.00	0	0.00
164692020	Niamatpur GC - Benipur Hat - Shisha R&H (Porsha) (Niamatpur Portion)	4.40	14.05	8.15	3.52	2.39	0.00	31	61.66	7	14.00
164692021	Niamatpur-Chowpukuria-Shibpur-Moshidpu (Bejora more) Rd	7.32	26.15	19.15	7.00	0.00	0.00	33	86.53	3	6.00
UPAZILA ROAD TOTAL: 14 Nos. Road			163.35	86.25	62.76	14.34	0.00	201	460.48	23	71.50

ROAD TYPE : UNION ROAD

164693004	Niamatpur - Basudebpur - Hazinagar UP Road	4.26	16.60	15.17	0.50	0.93	0.00	5	13.50	2	5.00
164693008	Niamatpur - Addabazar (Gomastapur)	4.48	16.18	14.68	1.30	0.20	0.00	9	30.90	7	20.00
164693012	Rasulpur UP - Paroil UP Road	4.90	6.60	6.10	0.00	0.50	0.00	7	18.00	1	2.50
164693013	Bhabicha UP - Sangsoil hat Rd.	4.50	7.20	6.70	0.00	0.50	0.00	8	36.43	3	8.00
164693018	Chatra GC -Chandannagar UP - Banipur hat Rd.	4.20	8.20	7.81	0.39	0.00	0.00	7	7.05	5	9.60
164693019	Niamatpur -Kanoil - Belgapur Hat Rd.	4.00	10.00	8.60	0.70	0.70	0.00	11	32.92	11	12.23
164693021	Rasulpur UP - Maklahat - Hazinagar UP Road	4.00	21.55	17.39	4.16	0.00	0.00	19	27.55	8	23.50
164693023	Paroil UP - Belgapur Hat - Bahadurpur UP Road	4.40	9.00	9.00	0.00	0.00	0.00	0	0.00	0	0.00
164693035	Rasulpur UP - Badmollikpur hat - Sarakdanga hat road	4.00	7.00	5.87	1.13	0.00	0.00	0	0.00	0	0.00
164693036	Hazinagar UP - Katna - Benipur Hat (Niamatpur Portion)	4.20	13.00	13.00	0.00	0.00	0.00	13	37.55	8	17.25
UNION ROAD TOTAL: 10 Nos. Road			115.33	104.32	8.18	2.83	0.00	79	203.90	45	98.08

ROAD TYPE : VILLAGE ROAD-A

164694001	Hazinagar - Chhatrapati Rd.	3.80	1.85	1.85	0.00	0.00	0.00	0	0.00	0	0.00
164694013	Bamoin - Gobindapur Rd.	3.80	4.00	4.00	0.00	0.00	0.00	0	0.00	0	0.00
164694014	Pungi - Mohaver Rd.	4.50	3.50	3.50	0.00	0.00	0.00	0	0.00	0	0.00
164694015	Sara - Bamoin Rd.	3.90	4.50	4.50	0.00	0.00	0.00	0	0.00	0	0.00
164694016	Sangsoil - Teghoria Rd.	4.00	3.20	3.20	0.00	0.00	0.00	0	0.00	0	0.00
164694017	Kachpara - Panihara Rd.	3.50	3.80	3.80	0.00	0.00	0.00	0	0.00	0	0.00
164694018	Dima - Bhatkunda Rd.	3.00	3.70	3.70	0.00	0.00	0.00	0	0.00	0	0.00
164694019	Mohapur - Badmollikpur Rd.	4.00	2.00	2.00	0.00	0.00	0.00	0	0.00	0	0.00
164694020	Shirajpur - Herapur Rd.	3.50	6.85	6.85	0.00	0.00	0.00	0	0.00	0	0.00
164694021	Sayedpur - Chhoighati Rd.	3.00	4.00	4.00	0.00	0.00	0.00	0	0.00	0	0.00
164694022	Boria- Radhanagar - Ghoskura Rd.	3.70	8.70	8.70	0.00	0.00	0.00	0	0.00	0	0.00
164694023	Tagroil - Paroil Rd.	3.50	8.00	8.00	0.00	0.00	0.00	0	0.00	0	0.00
164694024	Benipur - Bilasail Rd.	4.26	6.50	6.50	0.00	0.00	0.00	0	0.00	0	0.00

BASIC INFORMATION OF ROAD

DIVISION : RAJSHAHI

DISTRICT : NAOGAON

ROAD CODE	ROAD NAME	CREST WIDTH (m)	TOTAL LENGTH (Km)	SURFACE TYPE-WISE BREAK-UP (Km)				STRUCTURE		EXISTING GAP	
				EARTHEN	FLEXIBLE PAVEMENT (BC)	BRICK PAVEMENT (WBM/HBB/BFS)	RIGID PAVEMENT (CC/RCC)	NUMBER	SPAN (m)	NUMBER	SPAN (m)
1	2	3	4	5	6	7	8	9	10	11	12
164694025	Chandannagar - Ramnagar Rd.	4.50	4.00	4.00	0.00	0.00	0.00	0	0.00	0	0.00
164694026	Bathpara - Kochpara Rd.	4.25	5.50	5.50	0.00	0.00	0.00	0	0.00	0	0.00
164694029	Dharampur - Gorai Rd.	3.60	3.00	2.50	0.50	0.00	0.00	1	0.90	3	6.50
164694030	Jinarpur - Bhimpur Rd.	3.50	3.50	3.50	0.00	0.00	0.00	0	0.00	0	0.00
164694031	Bhadrandu - Laxmitara Rd.	4.90	2.00	1.00	1.00	0.00	0.00	0	0.00	0	0.00
164694032	Neemdighi - Panihara Road	4.90	3.00	3.00	0.00	0.00	0.00	0	0.00	0	0.00
164694033	Maklahat - Laxmipur	4.00	1.50	1.50	0.00	0.00	0.00	0	0.00	0	0.00
164694034	Chowrapara - Badmollikpur Rd.	4.70	3.00	3.00	0.00	0.00	0.00	0	0.00	0	0.00
164694036	Dima - Monnapara Rd.	4.00	1.50	1.50	0.00	0.00	0.00	0	0.00	0	0.00
164694037	Ronsha - Chapra Rd.	4.00	2.00	2.00	0.00	0.00	0.00	0	0.00	0	0.00
164694038	Talpukuria - Budhuria Rd.	4.00	3.00	3.00	0.00	0.00	0.00	0	0.00	0	0.00
164694039	Murihari - Sangsoil Rd.	4.50	3.50	3.50	0.00	0.00	0.00	4	6.91	2	5.50
164694040	Boria - Nakoil Rd.	4.00	4.00	4.00	0.00	0.00	0.00	6	10.80	4	98.50
164694041	Sangsoil hat - Badnehenda Rd.	3.70	1.33	0.00	1.33	0.00	0.00	2	1.63	0	0.00
164694042	Sangoil - Adda Rd.	6.20	11.84	11.84	0.00	0.00	0.00	0	0.00	0	0.00
164694043	Niamatpur - Karkaria Rd.	3.90	3.26	2.26	0.00	1.00	0.00	0	0.00	0	0.00
164694044	Belgapur - Gandhosail Rd.	4.00	6.00	6.00	0.00	0.00	0.00	0	0.00	0	0.00
164694045	Belgapur - Adampur Rd.	3.25	7.00	7.00	0.00	0.00	0.00	0	0.00	0	0.00
164694046	Barail - Belgapurhat Rd.	3.80	7.00	7.00	0.00	0.00	0.00	0	0.00	0	0.00
164694047	Aghor - Ramgaon Rd.	3.50	3.50	3.50	0.00	0.00	0.00	0	0.00	0	0.00
164694048	Nakoil - Madaripur (Niamatpur Portion) Road	7.00	2.00	2.00	0.00	0.00	0.00	0	0.00	0	0.00
164694049	Bhabicha - Salbari hat Rd.	4.00	6.00	6.00	0.00	0.00	0.00	0	0.00	0	0.00
164694050	Bhalainghati - Guzisahar hat Rd.	3.00	3.10	3.10	0.00	0.00	0.00	0	0.00	0	0.00
164694051	Maklahat - Borodadpur (Niamatpur Portion) Rd.	4.00	1.40	1.40	0.00	0.00	0.00	0	0.00	0	0.00
164694052	Maklahat - Deupura Rd. (Niamatpur Portion)	7.32	2.00	2.00	0.00	0.00	0.00	0	0.00	0	0.00
164694053	Gabtali - Chaksita Rd.	4.50	4.34	4.34	0.00	0.00	0.00	0	0.00	0	0.00
164694054	Dahuka - Dampura - Bagrail hat Rd.	4.30	5.50	5.50	0.00	0.00	0.00	0	0.00	0	0.00
164694055	Panisail - Borandra hat Rd.	4.90	2.00	2.00	0.00	0.00	0.00	0	0.00	0	0.00
164694056	Pathkoil - Patoil Rd.	4.70	4.75	4.75	0.00	0.00	0.00	16	31.37	0	0.00
164694057	Lehenda - Bagrail hat Rd.	4.30	3.00	3.00	0.00	0.00	0.00	0	0.00	0	0.00

VILLAGE ROAD-A TOTAL: 43 Nos. Road

174.12 170.29 2.83 1.00 0.00 29 51.60 9 110.50

ROAD TYPE : VILLAGE ROAD-B

164695004	Kuntoil - Usilahar Rd.	3.50	2.60	2.60	0.00	0.00	0.00	0	0.00	0	0.00
164695008	Chandannagar - Chinora Rd.	3.20	2.99	2.99	0.00	0.00	0.00	0	0.00	0	0.00
164695009	Chandannagar - Gobindapur Rd.	3.20	3.50	3.50	0.00	0.00	0.00	0	0.00	0	0.00
164695013	Chandipur - Saboil rd.	3.00	1.24	1.24	0.00	0.00	0.00	0	0.00	0	0.00
164695015	Chatra Shibpur Rd. - Nehenda Rd.	4.00	2.00	2.00	0.00	0.00	0.00	0	0.00	0	0.00
164695016	Chatra Shibpur Rd. - Sialipara Rd.	3.50	1.10	1.10	0.00	0.00	0.00	0	0.00	0	0.00
164695019	Kochpara - Uparkura Rd.	3.26	1.40	1.40	0.00	0.00	0.00	0	0.00	0	0.00
164695023	Chowrasomaspur - Rasulpur Rd.	3.50	1.73	1.73	0.00	0.00	0.00	0	0.00	0	0.00
164695027	Kendu - Ekra Rd	3.00	2.25	2.25	0.00	0.00	0.00	0	0.00	0	0.00
164695028	Verandi - Mundikhoir Rd.	3.25	2.30	2.30	0.00	0.00	0.00	0	0.00	0	0.00
164695029	Biswnathpur - Manpur Rd.	3.00	2.46	2.46	0.00	0.00	0.00	0	0.00	0	0.00
164695030	Maklahat - Chak-hamar Rd.	3.20	1.70	1.70	0.00	0.00	0.00	0	0.00	0	0.00
164695031	Badechakla - Shahalalpur Rd.	4.30	2.10	2.10	0.00	0.00	0.00	0	0.00	0	0.00
164695034	Hariipur - Darajpur Rd.	3.00	2.60	2.60	0.00	0.00	0.00	0	0.00	0	0.00
164695038	Kamalpur - Ayorpara Rd.	3.00	1.60	1.60	0.00	0.00	0.00	0	0.00	0	0.00
164695040	Sreemantapur - Tenapir - Sayedpur Rd.	4.20	5.50	5.50	0.00	0.00	0.00	0	0.00	0	0.00
164695041	Fulhara - Rawtal Rd.	3.00	5.80	5.80	0.00	0.00	0.00	0	0.00	0	0.00
164695044	Tagroil - Dampura - Paroil Rd.	4.30	6.00	6.00	0.00	0.00	0.00	0	0.00	0	0.00
164695049	Bhadrandu - Jharuapara Rd.	3.00	2.25	2.25	0.00	0.00	0.00	0	0.00	0	0.00
164695050	Pirpur - Chandipur Rd.	3.20	2.20	2.20	0.00	0.00	0.00	0	0.00	0	0.00
164695051	Chandipur - Chandoil Rd.	3.10	2.25	2.25	0.00	0.00	0.00	0	0.00	0	0.00
164695055	Gandhosail - Volkipur Rd.	2.90	1.80	1.80	0.00	0.00	0.00	0	0.00	0	0.00
164695056	Chakdhaoil - Kudahari Rd.	2.90	2.70	2.70	0.00	0.00	0.00	0	0.00	0	0.00

BASIC INFORMATION OF ROAD

DIVISION : RAJSHAHI

DISTRICT : NAOGAON

ROAD CODE	ROAD NAME	CREST WIDTH (m)	TOTAL LENGTH (Km)	SURFACE TYPE-WISE BREAK-UP (Km)				STRUCTURE		EXISTING GAP	
				EARTHEN	FLEXIBLE PAVEMENT (BC)	BRICK PAVEMENT (WBM/HBB/BFS)	RIGID PAVEMENT (CC/RCC)	NUMBER	SPAN (m)	NUMBER	SPAN (m)
1	2	3	4	5	6	7	8	9	10	11	12
164695057	Bhabanipur - Chapra Rd.	3.00	3.80	3.80	0.00	0.00	0.00	0	0.00	0	0.00
164695058	Salalpur - Koyes Rd.	3.00	2.50	2.50	0.00	0.00	0.00	0	0.00	0	0.00
164695059	Bhabicha - Jhaljholia Road	2.50	2.50	2.50	0.00	0.00	0.00	0	0.00	0	0.00
164695061	Lehenda - Dampura Rd.	3.90	3.14	3.14	0.00	0.00	0.00	0	0.00	0	0.00
164695062	Badalpur - Gokulpur Rd.	3.80	1.75	1.75	0.00	0.00	0.00	0	0.00	0	0.00
164695063	Chandannagar - Bishnapur Rd.	3.90	1.50	1.50	0.00	0.00	0.00	0	0.00	0	0.00
164695065	Gonepur - Porsha boarder Rd.	3.90	2.00	2.00	0.00	0.00	0.00	0	0.00	0	0.00
164695066	Gonepur school - Porsha boarder Rd.	3.90	2.00	2.00	0.00	0.00	0.00	0	0.00	0	0.00
164695067	Paranpur - Porsha boarder Rd.	3.90	1.50	1.50	0.00	0.00	0.00	0	0.00	0	0.00
164695068	Nurpur - Balichand Rd.	4.00	2.25	2.25	0.00	0.00	0.00	0	0.00	0	0.00
164695069	Maklahat - Porsha boarder Rd.	3.80	1.50	1.50	0.00	0.00	0.00	0	0.00	0	0.00
164695070	Kannapara - Saboil Rd.	3.90	1.75	1.75	0.00	0.00	0.00	0	0.00	0	0.00
164695071	Samra - Chowrakasba Rd.	3.80	1.50	1.50	0.00	0.00	0.00	0	0.00	0	0.00
164695072	Nehenda - Badnehenda Rd.	3.90	1.25	1.25	0.00	0.00	0.00	0	0.00	0	0.00
164695073	Dharampur - Kanoil Rd.	4.00	2.50	2.50	0.00	0.00	0.00	0	0.00	0	0.00
164695074	Basudebpur - Amritapur Rd.	3.90	3.50	3.50	0.00	0.00	0.00	0	0.00	0	0.00
164695075	Gurihari - Moharajpur Rd.	3.90	3.50	3.50	0.00	0.00	0.00	0	0.00	0	0.00
164695076	Chakpachara - Pachra Rd.	3.95	2.00	2.00	0.00	0.00	0.00	0	0.00	0	0.00
164695078	Guzishahor - Ghoskura Rd.	3.00	2.30	2.30	0.00	0.00	0.00	0	0.00	0	0.00
164695079	Balatair - Ekrapur Rd.	3.00	2.50	2.50	0.00	0.00	0.00	0	0.00	0	0.00
164695080	Masna - Bajimadhaol Rd.	3.80	2.50	2.50	0.00	0.00	0.00	0	0.00	0	0.00
164695081	Dhaoil - Gandhosail Rd.	3.60	2.00	2.00	0.00	0.00	0.00	0	0.00	0	0.00
164695082	Kharibari - Chakpahar Rd.	3.80	2.50	2.50	0.00	0.00	0.00	0	0.00	0	0.00
164695083	Chandannagar - Natipukuria Rd.	3.90	1.50	1.50	0.00	0.00	0.00	0	0.00	0	0.00
164695085	Madhoil - Rawtal Rd.	3.90	6.50	6.50	0.00	0.00	0.00	0	0.00	0	0.00
164695086	Jhajhira - Bhadrundu Rd.	3.80	3.20	3.20	0.00	0.00	0.00	0	0.00	0	0.00
164695087	Jhajhira - Rashidpara Rd.	3.80	1.50	1.50	0.00	0.00	0.00	0	0.00	0	0.00
164695088	Jhajhira - Sayampur Rd.	3.90	2.00	2.00	0.00	0.00	0.00	0	0.00	0	0.00
164695089	Kismat mallikpur chowrapara Rd.	3.90	5.00	5.00	0.00	0.00	0.00	0	0.00	0	0.00
164695090	Gurihari - Tikrampur - Kanoil Rd.	4.00	2.50	2.50	0.00	0.00	0.00	0	0.00	0	0.00
164695091	Sultanpur - Aharkandu Rd.	3.80	2.25	2.25	0.00	0.00	0.00	0	0.00	0	0.00
164695092	Pirpukuria - Kalthapara	4.90	2.00	2.00	0.00	0.00	0.00	0	0.00	0	0.00
164695093	Mohapur - Modnakandar Rd.	4.90	1.50	1.50	0.00	0.00	0.00	0	0.00	0	0.00
164695094	Lehenda - Madhoil Rd.	4.00	4.00	4.00	0.00	0.00	0.00	0	0.00	0	0.00
164695095	Rupnarayanpur - Balatair Rd	4.90	2.50	2.50	0.00	0.00	0.00	0	0.00	0	0.00
164695096	Kadambari - Gurihari Shalbari Rd	4.50	1.50	1.50	0.00	0.00	0.00	0	0.00	0	0.00
164695097	Panishail - Shalbari Rd	4.50	1.50	1.50	0.00	0.00	0.00	0	0.00	0	0.00
164695098	Makartali - Dhapgram Rd	4.00	2.50	2.50	0.00	0.00	0.00	0	0.00	0	0.00
164695099	Bamoin - Chairman Para Rd	4.50	2.00	2.00	0.00	0.00	0.00	0	0.00	0	0.00
VILLAGE ROAD-B TOTAL: 62 Nos. Road			154.26	154.26	0.00	0.00	0.00	0	0.00	0	0.00
NIAMATPUR UPAZILA TOTAL: 129 Nos. Road			607.06	515.12	73.77	18.17	0.00	309	715.99	77	280.08

ROAD MAP PATNITALA UPAZILA NAOGAON DISTRICT

LEGEND

- Administrative Boundary**
- International Boundary
 - District Boundary
 - - - - - Upazila Boundary
 - - - - - Union Boundary
 - - - - - Municipal Boundary

Administrative HQs

- District HQ
- Upazila HQ
- ▲ Union HQ

Physical Infrastructures

- National Highways
- Regional Highways
- Zila Road
- Upazila Road (Pucca)
- Upazila Road (Katcha)
- Union Road (Pucca)
- Union Road (Katcha)
- Village Road A (Pucca)
- Village Road A (Katcha)
- Village Road B (Pucca)
- Village Road B (Katcha)
- Paurashava Road
- Railway Network
- Embankment
- Telecommunication line
- Power Transmission Line

Natural Features

- Wide River
- Water Bodies
- Sandy Area
- Khal
- Forest
- Hill

Socio-Economic Infrastructures

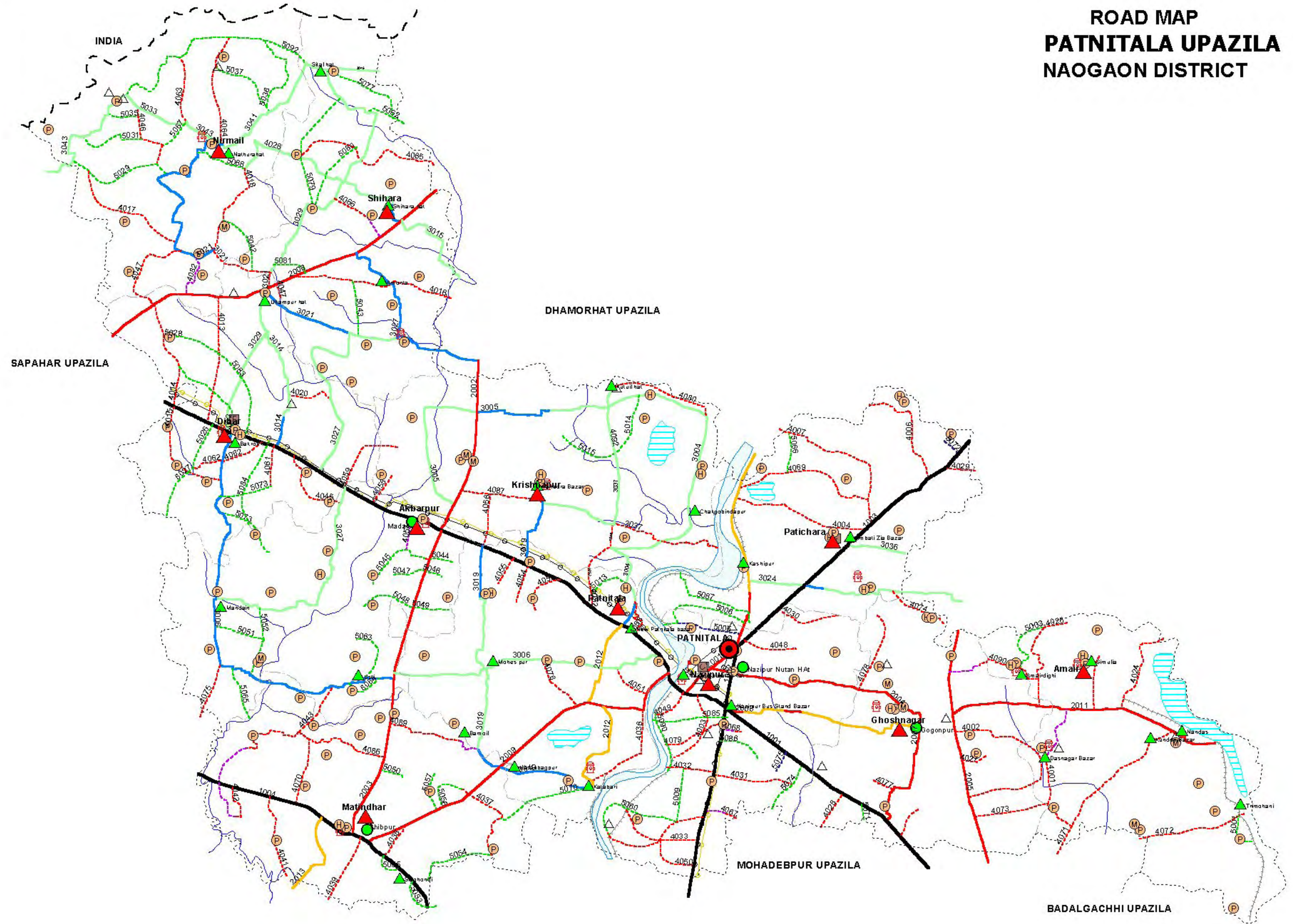
- Growth Centre
- ▲ Small Hat/Bazar
- Police Station
- Upazila Health Complex
- Family welfare Centre
- Community Clinic
- Post Office
- College
- High School
- Primary School
- Madrasa
- Mosque
- Ashrayan/Abasan
- Temple

Compiled from : LGED Upazila Base Maps 1994-95, Landsat TM 1998,
GPS Survey 1999 and Field Checking in November 2004.
Projection : Lambert's Conformal Conic

PREPARED BY : GIS UNIT
LOCAL GOVERNMENT ENGINEERING DEPARTMENT



SCALE
0 0.9 Kilometers
R.F. 1: 100,000



BASIC INFORMATION OF ROAD

DIVISION : RAJSHAHI

DISTRICT : NAOGAON

ROAD CODE	ROAD NAME	CREST WIDTH (m)	TOTAL LENGTH (Km)	SURFACE TYPE-WISE BREAK-UP (Km)				STRUCTURE		EXISTING GAP	
				EARTHEN	FLEXIBLE PAVEMENT (BC)	BRICK PAVEMENT (WBM/HBB/BFS)	RIGID PAVEMENT (CC/RCC)	NUMBER	SPAN (m)	NUMBER	SPAN (m)
1	2	3	4	5	6	7	8	9	10	11	12

UPAZILA : PATNITALA

ROAD TYPE : UPAZILA ROAD

164752001	Nazipur Bazar R&H - Chalknirkhin More- Rangamati G.C Rd.	4.85	7.47	4.07	3.40	0.00	0.00	5	11.28	0	0.00
164752002	Modhuil G.C - Agradigun GC Rd.	7.33	4.00	0.00	4.00	0.00	0.00	2	4.88	0	0.00
164752003	Modhuil G.C - Shibpur G.C Rd.	7.33	8.53	0.00	8.53	0.00	0.00	9	24.68	0	0.00
164752004	Nazipur Natun Hat G.C (Girls School) - Gaganpur G.C Rd.	7.33	6.40	0.00	6.40	0.00	0.00	16	25.80	2	6.00
164752005	Fatapur R&H - Matajee hat G.C Rd.	7.33	6.00	0.00	6.00	0.00	0.00	5	14.85	0	0.00
164752006	Shapahar G.C - Agradigun G.C Rd.	7.20	9.97	0.00	9.97	0.00	0.00	14	39.65	0	0.00
164752007	Khirshin R&H Rd - Gaganpur G.C Rd.	7.25	3.15	0.00	3.15	0.00	0.00	16	33.10	1	2.00
164752008	Nazipur Bus stand R&H - Gaganpur G.C.C Rd.	4.80	5.47	4.03	1.44	0.00	0.00	20	32.80	1	3.00
164752009	Mamudpur R&H - Shibpur G.C.C Rd.	4.70	10.08	0.00	10.08	0.00	0.00	12	28.40	0	0.00
164752011	Gaganpur G.C - Nandas - Gabarchapa G.C Rd (Patnitala Part)	4.88	14.80	5.45	9.36	0.00	0.00	0	0.00	0	0.00
164752012	Patnitala G.C - Samvopur- Kantabari - Mohisbathan G.C Rd.	4.00	10.23	10.23	0.00	0.00	0.00	0	0.00	0	0.00
164752013	Shibpur G.C - Sagroil - Goalia R&H (Patnitala Part)	3.66	2.15	2.15	0.00	0.00	0.00	0	0.00	0	0.00
UPAZILA ROAD TOTAL: 12 Nos. Road			88.25	25.93	62.32	0.00	0.00	99	215.44	4	11.00

ROAD TYPE : UNION ROAD

164753004	Patnitala U.P - Chock Momin - Kutoil hat Rd.	4.27	9.85	8.27	1.58	0.00	0.00	14	40.91	0	0.00
164753005	Akbarpur U.P - Akira More - Kutoil hat.	4.00	9.05	8.76	0.29	0.00	0.00	6	5.20	2	4.50
164753006	Dibar U.P (Bakroil) - Mandain - Usti hat (Madhainagar more)-Patnitala bazar	4.88	18.50	6.30	12.20	0.00	0.00	9	24.69	2	5.50
164753014	Dibar U.P(Mollikpur more) - Uttarampur hat Rd.	4.50	3.01	2.32	0.69	0.00	0.00	4	13.80	3	0.00
164753015	Shihara U.P - Lodipur Bazar	4.80	2.90	2.90	0.00	0.00	0.00	8	16.83	0	0.00
164753016	Patnitala U.P - Mohespur hat - Usti hat Rd.(Madhaingar more)	4.50	5.80	5.80	0.00	0.00	0.00	4	5.48	1	0.00
164753019	Krishnapur U.P - Kharail - Kantabari hat.	4.50	11.71	4.22	7.49	0.00	0.00	4	2.83	0	0.00
164753021	Nirmoil U.P- Uttarampur - Debipur Bazar Rd.	4.60	11.94	8.50	3.44	0.00	0.00	9	15.20	0	0.00
164753024	Kashipur hat- Ghaon more - Aranagar U.P	4.60	4.54	4.25	0.29	0.00	0.00	0	0.00	0	0.00
164753027	Shahira U.P - Nokucha - Karamjai more - Mandain Bazar	4.00	14.69	14.69	0.00	0.00	0.00	19	33.55	0	0.00
164753028	Shihara U.P. - Nirmoil U.P. Rd	4.80	8.50	8.15	0.35	0.00	0.00	0	0.00	0	0.00
164753029	Dibar U.P - Uttarampur - Shetol hat Rd.	4.88	13.00	9.20	0.00	3.80	0.00	0	0.00	0	0.00
164753036	Patichora U.P - Kazipur Bazar Rd (Patnitala Part)	4.40	1.85	1.85	0.00	0.00	0.00	0	0.00	0	0.00
164753037	Krishnapur U.P. - Mohimapur more- Kutoil hat	4.50	6.83	6.83	0.00	0.00	0.00	0	0.00	0	0.00
164753041	Nirmoil U.P - Shetol hat Rd	4.20	6.22	6.22	0.00	0.00	0.00	0	0.00	0	0.00
164753043	Nirmoil U.P - Parashouli - Paglar more Bazar Rd.	4.20	9.30	9.30	0.00	0.00	0.00	0	0.00	0	0.00
164753045	Amair U.P - Lalapur - Raigaon U.P	4.20	5.05	3.39	1.66	0.00	0.00	0	0.00	0	0.00
164753046	Shitalhat- Agradigun UP (Patnitala Part)	4.00	2.00	2.00	0.00	0.00	0.00	1	6.00	0	0.00
UNION ROAD TOTAL: 18 Nos. Road			144.74	112.96	27.98	3.80	0.00	78	164.49	8	10.00

ROAD TYPE : VILLAGE ROAD-A

164754001	Amair UP Road-Dasnagar Village Road	3.66	4.50	3.00	1.50	0.00	0.00	0	0.00	0	0.00
164754002	Goshnagar - Comlabari Rd.	4.88	5.25	5.25	0.00	0.00	0.00	0	0.00	0	0.00
164754003	Nazipur - Shardarpara - Badpuia Rd.	4.88	2.90	2.90	0.00	0.00	0.00	0	0.00	0	0.00
164754004	Ambati - Chaligram Rd.	4.27	3.40	2.79	0.61	0.00	0.00	0	0.00	0	0.00
164754006	Mobarakpur - Mollik pur Rd.	4.26	2.80	1.23	1.58	0.00	0.00	0	0.00	0	0.00
164754007	Aminabad - Keshob pur Rd.	4.88	2.45	1.86	0.59	0.00	0.00	0	0.00	0	0.00
164754013	Chakshabat - Ghola Dighi Road	3.05	3.80	3.80	0.00	0.00	0.00	4	11.21	3	12.00
164754014	Dibar Dighi More - Arjunpur Road	3.66	3.10	2.00	1.10	0.00	0.00	2	3.04	3	12.00
164754015	Umarpur - Rupgrame Rd.	4.26	4.00	4.00	0.00	0.00	0.00	0	0.00	0	0.00
164754016	Alpaka - Badalpur Rd. Via Jamalpur	4.88	2.90	2.90	0.00	0.00	0.00	0	0.00	0	0.00

BASIC INFORMATION OF ROAD

DIVISION : RAJSHAHI

DISTRICT : NAOGAON

ROAD CODE	ROAD NAME	CREST WIDTH (m)	TOTAL LENGTH (Km)	SURFACE TYPE-WISE BREAK-UP (Km)				STRUCTURE		EXISTING GAP	
				EARTHEN	FLEXIBLE PAVEMENT (BC)	BRICK PAVEMENT (WBM/HBB/BFS)	RIGID PAVEMENT (CC/RCC)	NUMBER	SPAN (m)	NUMBER	SPAN (m)
1	2	3	4	5	6	7	8	9	10	11	12
164754017	Hatsauli Bonapara BDR Rd. - Faridpur Rd.	3.05	4.00	4.00	0.00	0.00	0.00	0	0.00	0	0.00
164754018	Nirmoil - Sayedpur Rd.	3.05	5.00	5.00	0.00	0.00	0.00	4	12.80	0	0.00
164754020	Sagar - Kismat Horipur Rd.	3.66	1.00	1.00	0.00	0.00	0.00	0	0.00	0	0.00
164754024	Sidatail - Chakhabani Rd.	4.88	3.00	3.00	0.00	0.00	0.00	0	0.00	0	0.00
164754026	Krisnorampur - Amair Khamarpara Road	3.66	3.00	3.00	0.00	0.00	0.00	0	0.00	4	10.00
164754027	Ghoshnagar more - Ghosnagar P/School Rd.	3.66	1.50	1.50	0.00	0.00	0.00	0	0.00	0	0.00
164754028	Nodhuni more - Nadhuni Village Rd.	3.66	1.00	1.00	0.00	0.00	0.00	0	0.00	0	0.00
164754029	Patiamlai - Matajee Fatepur FRB Rd.	3.66	0.90	0.45	0.45	0.00	0.00	0	0.00	0	0.00
164754030	Bahabalpur R&H - Jugibari Road	3.66	2.00	2.00	0.00	0.00	0.00	3	3.65	0	0.00
164754031	Kanchan R&H - Bangdam R&H	3.66	1.85	1.85	0.00	0.00	0.00	4	3.04	1	2.00
164754032	Kanchan More - Kanchan Mazar Road	4.88	2.32	1.47	0.85	0.00	0.00	2	3.06	0	0.00
164754033	Faimpur More - Faimpur Govt. P. School Road	4.88	2.55	2.55	0.00	0.00	0.00	4	6.96	0	0.00
164754036	Ichapur More - Kantabari Road	3.66	2.70	2.70	0.00	0.00	0.00	3	8.23	1	2.50
164754037	Shidhua more - Sonapur Village Rd.	3.66	2.35	0.46	1.89	0.00	0.00	0	0.00	0	0.00
164754038	Shinghandi more - Bhagirat pur Village Rd.	3.66	1.14	0.64	0.00	0.50	0.00	0	0.00	0	0.00
164754039	Shibpur GC-Shibpur College Road	3.66	2.00	2.00	0.00	0.00	0.00	0	0.00	0	0.00
164754040	Gidisha more - Mohanonda pur Rd.	3.05	2.10	2.10	0.00	0.00	0.00	0	0.00	0	0.00
164754041	Boali more - Parbatipur Village Rd.	3.66	2.42	2.42	0.00	0.00	0.00	0	0.00	0	0.00
164754042	Uari more - Shibpur Shisha FRB Via Bali Rd.	3.50	2.75	2.75	0.00	0.00	0.00	0	0.00	0	0.00
164754043	Usti bazar - Meherul Village Rd.	3.66	1.40	1.40	0.00	0.00	0.00	0	0.00	0	0.00
164754045	Nokcha more - Karomzay Madrasha Rd.	3.50	2.55	2.55	0.00	0.00	0.00	0	0.00	0	0.00
164754046	Nirmoil U.P. - Parashauli BDR Rd.	3.66	1.85	1.85	0.00	0.00	0.00	0	0.00	0	0.00
164754047	Dibar (Shaitanpukur) - Saril Rd.	3.66	2.85	2.85	0.00	0.00	0.00	0	0.00	0	0.00
164754048	Chaknirkhen more - Chakshibram Village Rd.	3.40	1.60	1.60	0.00	0.00	0.00	0	0.00	0	0.00
164754049	Nazipur Public Footbal Madt - Atrai River Embakment Rd.	3.05	1.20	1.20	0.00	0.00	0.00	0	0.00	0	0.00
164754050	Parbatipur More - Fahimpur Via Parbatpur Villagre Rd.	3.66	2.10	1.80	0.00	0.30	0.00	0	0.00	0	0.00
164754052	Balogha more - Mohimapur Via Kalanpur Rd.	3.05	2.15	2.15	0.00	0.00	0.00	2	2.44	1	3.00
164754053	Chak Abidal - Nondanpur Rd.	3.66	0.85	0.85	0.00	0.00	0.00	0	0.00	0	0.00
164754054	Sontoshpara more - Sontoshprara Village Rd.	3.66	1.00	1.00	0.00	0.00	0.00	0	0.00	0	0.00
164754055	Kuaran more - Kuaran Vallage Rd.,	3.65	0.75	0.75	0.00	0.00	0.00	0	0.00	0	0.00
164754056	Jhalkahar more - Jhalkahar Village Rd.	3.66	1.20	1.20	0.00	0.00	0.00	0	0.00	0	0.00
164754057	Modhail more - Modhuil Village Rd.	3.05	1.29	0.00	1.29	0.00	0.00	0	0.00	0	0.00
164754058	Manashi more - Manashi Village Rd.	3.66	1.00	1.00	0.00	0.00	0.00	0	0.00	0	0.00
164754059	Khandai more - Khandai Village Rd.	3.66	0.80	0.80	0.00	0.00	0.00	0	0.00	0	0.00
164754061	Bohirampur more - Bohirampur Village Rd.	3.05	1.00	1.00	0.00	0.00	0.00	0	0.00	0	0.00
164754062	Kairapur more - Kairapur Village Rd.	3.66	1.50	1.50	0.00	0.00	0.00	0	0.00	0	0.00
164754063	Battali School - Ramnagar Jamalpur BDR Rd.	3.05	1.32	1.32	0.00	0.00	0.00	0	0.00	0	0.00
164754065	Paikabanda P/S - Lakeshmpur Rd.	3.05	2.80	2.80	0.00	0.00	0.00	0	0.00	0	0.00
164754066	Shehara P/S- Holakandar Rd.	3.05	2.00	2.00	0.00	0.00	0.00	0	0.00	0	0.00
164754067	Kanchon (Padmapukur more) - Padmapukur Village Rd.	3.66	0.90	0.40	0.50	0.00	0.00	0	0.00	0	0.00
164754068	Nazipur Mohdebpur R&H - Puia Village Rd.	3.05	0.75	0.35	0.40	0.00	0.00	0	0.00	0	0.00
164754069	Aminabad - Saligram Atrai River Embankment Rd.	3.05	3.25	3.25	0.00	0.00	0.00	0	0.00	0	0.00
164754070	Shasul more - Khanpur Village Rd.	2.05	2.50	2.50	0.00	0.00	0.00	0	0.00	0	0.00
164754071	Durgapur - Nandash Rd Via Haripur	4.88	5.40	5.40	0.00	0.00	0.00	6	13.62	0	0.00
164754072	Kantakitchmot - Bamonkuri Rd.	4.88	3.10	3.10	0.00	0.00	0.00	0	0.00	0	0.00
164754073	Matajee Fatepur FRB Rd - Goshnagar (Dakhin Para) Rd.	4.05	1.75	1.75	0.00	0.00	0.00	0	0.00	0	0.00
164754074	Paharkata - Chak shreepur Rd.	4.00	1.50	1.50	0.00	0.00	0.00	0	0.00	0	0.00
164754075	Chandoil - Badtillna Rd.	4.88	1.20	1.20	0.00	0.00	0.00	0	0.00	0	0.00
164754076	Shajadpur - Bujruk Mahamudpur Rd.	4.80	1.60	1.60	0.00	0.00	0.00	0	0.00	0	0.00
164754077	Chakkhandi more - Chakkhandi Village Rd.	3.05	1.25	1.25	0.00	0.00	0.00	0	0.00	0	0.00
164754078	Borhoti more- Sreepur Nuniapara Rd	4.00	3.30	3.30	0.00	0.00	0.00	0	0.00	0	0.00
164754079	Puia Govt. Pry. School-Atrai river Emb. Rd	4.00	2.30	2.30	0.00	0.00	0.00	0	0.00	0	0.00
164754080	Boroil Hindupara- Kutuilhat via Boroil Govt. Pry. School Rd	4.00	3.20	3.20	0.00	0.00	0.00	0	0.00	0	0.00
164754082	Saroil more - Nathurhat upto (Fazilpur)	4.80	1.10	0.00	1.10	0.00	0.00	0	0.00	0	0.00
164754086	Modhail Shibpur FRB Road - Matindar Bazar	4.60	5.87	5.30	0.57	0.00	0.00	8	8.21	0	0.00

BASIC INFORMATION OF ROAD

DIVISION : RAJSHAHI

DISTRICT : NAOGAON

ROAD CODE	ROAD NAME	CREST WIDTH (m)	TOTAL LENGTH (Km)	SURFACE TYPE-WISE BREAKE-UP (Km)				STRUCTURE		EXISTING GAP	
				EARTHEN	FLEXIBLE PAVEMENT (BC)	BRICK PAVEMENT (WBM/HBB/ BFS)	RIGID PAVEMENT (CC/RCC)	NUMBER	SPAN (m)	NUMBER	SPAN (m)
1	2	3	4	5	6	7	8	9	10	11	12
164754087	Krishnopur College - Krishnopur U.P. Rd	4.80	2.53	2.53	0.00	0.00	0.00	0	0.00	0	0.00
164754088	Patnitola Bazar - Nazipur Sapahar Rd (Via Patnitola LSD)	4.20	0.66	0.66	0.00	0.00	0.00	0	0.00	0	0.00
164754089	Tokipur more- Bamoil Bazar	4.40	2.50	1.98	0.52	0.00	0.00	0	0.00	0	0.00
164754090	Fahimpur more - Kantabari Riverghat	4.60	3.28	2.43	0.85	0.00	0.00	0	0.00	0	0.00
164754091	Nepalpur More - Amair Dighi Bazar	3.66	2.00	2.00	0.00	0.00	0.00	0	0.00	0	0.00
164754092	Mohimapur More- Chalk Gobindapur	4.00	3.28	3.28	0.00	0.00	0.00	0	0.00	0	0.00

VILLAGE ROAD-A TOTAL: 71 Nos. Road

163.12 148.52 13.80 0.80 0.00 42 76.26 13 41.50

ROAD TYPE : VILLAGE ROAD-B

164755001	Kanta Kismat - Arail Rd.	3.66	1.00	1.00	0.00	0.00	0.00	0	0.00	0	0.00
164755003	Amair Khamar Para - Amair (Dhontola) Rd.	3.50	1.20	1.20	0.00	0.00	0.00	0	0.00	0	0.00
164755005	Chaknirkin more - Baro Chandpur Rd.	3.66	2.20	0.80	1.40	0.00	0.00	0	0.00	0	0.00
164755006	Patichora - Chak maharam Rd.	3.66	2.55	2.55	0.00	0.00	0.00	0	0.00	0	0.00
164755009	Kantabari Mission - Kanchon Mazar Rd.	3.05	1.10	1.10	0.00	0.00	0.00	0	0.00	0	0.00
164755013	Balugha More - Mahimapur Rd.	3.05	1.00	1.00	0.00	0.00	0.00	0	0.00	0	0.00
164755014	Baril - Karishnaballobh Rd.	3.05	2.25	2.25	0.00	0.00	0.00	0	0.00	0	0.00
164755015	Karishnaballobh- Goyarpur Rd..	3.05	1.40	1.40	0.00	0.00	0.00	4	4.64	0	0.00
164755026	Dibar - Chak Raghu Rd.	3.66	2.00	2.00	0.00	0.00	0.00	0	0.00	0	0.00
164755027	Bangram P/S - Bangram Village Rd..	3.05	1.00	1.00	0.00	0.00	0.00	0	0.00	0	0.00
164755028	Akkelpur - Dibar P/S Rd.	3.05	1.70	1.70	0.00	0.00	0.00	0	0.00	0	0.00
164755029	Syampur - Hatsaoil (Khapara) Rd.	3.05	2.00	2.00	0.00	0.00	0.00	0	0.00	0	0.00
164755031	Hatsaoil (Ganzakuri) - Hatsaoil P/S R.d.	3.05	1.90	1.90	0.00	0.00	0.00	0	0.00	0	0.00
164755035	BDR Road - Parashauli Village Rd.	3.05	0.80	0.80	0.00	0.00	0.00	0	0.00	0	0.00
164755036	Gurkhi Benien tree - Patul Benien tree Rd.	3.05	1.50	1.50	0.00	0.00	0.00	0	0.00	0	0.00
164755037	Patul Benien tree - Baro Bidirpur Rd.	3.05	2.30	2.30	0.00	0.00	0.00	0	0.00	0	0.00
164755042	Nirmoil Madrasha - Mession para Rd.	3.05	1.10	1.10	0.00	0.00	0.00	0	0.00	0	0.00
164755044	Rautara more - Rautara Village Rd.	3.66	0.75	0.75	0.00	0.00	0.00	0	0.00	0	0.00
164755045	Rautara more - Goalgram Village Rd Via Chak.	3.66	2.00	2.00	0.00	0.00	0.00	0	0.00	0	0.00
164755046	Bhagabanpur more - Bhagabanpur Village Rd.	3.66	1.00	1.00	0.00	0.00	0.00	0	0.00	0	0.00
164755047	Goalgram more - Goalgram Village Rd.	3.05	1.00	1.00	0.00	0.00	0.00	0	0.00	0	0.00
164755048	Saroil more - Kutura Village road.	3.65	1.45	1.45	0.00	0.00	0.00	0	0.00	0	0.00
164755049	Sankarpur more - Sankarpur Village Rd.	3.66	2.00	2.00	0.00	0.00	0.00	0	0.00	0	0.00
164755050	Hazrapukur more - Hazrapukur Village Rd.	3.05	1.00	1.00	0.00	0.00	0.00	0	0.00	0	0.00
164755051	Chandail - Rahimapur Village Rd.	3.05	1.40	1.40	0.00	0.00	0.00	0	0.00	0	0.00
164755052	Fatepur Village-Rahimpur Madrasha Road	3.05	1.80	1.80	0.00	0.00	0.00	3	8.80	0	0.00
164755053	Shinghondi more - Shinghondi Village Rd.	3.05	1.00	1.00	0.00	0.00	0.00	0	0.00	0	0.00
164755054	Shinghondi - Koraybari Village Rd.	3.66	2.32	2.32	0.00	0.00	0.00	0	0.00	0	0.00
164755055	Shinghondi - Shinghondi Rd Via Shinghondi Village	3.66	1.10	1.10	0.00	0.00	0.00	0	0.00	0	0.00
164755056	Sidua more - Sidua Village Rd.	3.05	0.75	0.75	0.00	0.00	0.00	0	0.00	0	0.00
164755057	Uma Mohespur - Dhakin Poran pur Village Rd.	3.05	0.55	0.55	0.00	0.00	0.00	0	0.00	0	0.00
164755060	Fahimpur Benien tree - Kantabari Mession Rd.	3.66	1.30	1.30	0.00	0.00	0.00	0	0.00	0	0.00
164755062	Salukkuri (Tepukuria) - Tepukuria Madrasha Rd.	3.05	1.00	1.00	0.00	0.00	0.00	0	0.00	0	0.00
164755063	Uasti Madrasha - Kaunara Village Rd.	3.05	1.50	1.50	0.00	0.00	0.00	0	0.00	0	0.00
164755064	Uasti Bazar - Uasti Village Rd.	3.05	1.20	1.20	0.00	0.00	0.00	0	0.00	0	0.00
164755065	Rahimapur Madrasha - Balai Village Rd.	3.05	1.50	1.50	0.00	0.00	0.00	0	0.00	0	0.00
164755066	Kesabpur - Baguria Rd.	3.66	1.20	1.20	0.00	0.00	0.00	0	0.00	0	0.00
164755067	Nathurhat - Bottoli Bunapara Rd.	3.66	1.20	1.20	0.00	0.00	0.00	0	0.00	0	0.00
164755068	Bottli School - Sayedpur Rd.	3.05	1.30	1.30	0.00	0.00	0.00	0	0.00	0	0.00
164755069	Patul - Sitoil BDR Rd.	3.48	2.60	2.60	0.00	0.00	0.00	0	0.00	0	0.00
164755071	Khirshin (Takaboza) more - Khirshin village Rd.	2.90	0.59	0.59	0.00	0.00	0.00	0	0.00	0	0.00
164755072	Patiamlai more-Patiamlai (Sardarpara) Village Rd	4.00	0.55	0.00	0.55	0.00	0.00	0	0.00	0	0.00
164755073	Choto Moharandi(Bottola)- Boro Moharamdi Pry. School Rd	4.00	1.76	1.76	0.00	0.00	0.00	0	0.00	0	0.00
164755074	Bangdom more-Bangdom Dakhinpara Rd	4.00	1.50	1.50	0.00	0.00	0.00	0	0.00	0	0.00
164755075	Bangdom more-Bangdom Uttarpara Rd	4.00	0.55	0.21	0.34	0.00	0.00	0	0.00	0	0.00

BASIC INFORMATION OF ROAD

DIVISION : RAJSHAHI

DISTRICT : NAOGAON

ROAD CODE	ROAD NAME	CREST WIDTH (m)	TOTAL LENGTH (Km)	SURFACE TYPE-WISE BREAK-UP (Km)				STRUCTURE		EXISTING GAP	
				EARTHEN	FLEXIBLE PAVEMENT (BC)	BRICK PAVEMENT (WBM/HBB/BFS)	RIGID PAVEMENT (CC/RCC)	NUMBER	SPAN (m)	NUMBER	SPAN (m)
1	2	3	4	5	6	7	8	9	10	11	12
164755077	Shetol BDR Road - Tepupkuria Field Via Shetul Bagan Para	1.86	1.40	1.40	0.00	0.00	0.00	0	0.00	0	0.00
164755078	Shetol Mondab - Damudahar Pukur Via Shetiul Hindupara	4.80	1.30	1.30	0.00	0.00	0.00	0	0.00	0	0.00
164755079	Holakandor Adibashpara - Pikbandabit Office	4.26	2.70	2.70	0.00	0.00	0.00	0	0.00	0	0.00
164755080	Holakandor H/O Latif Hazi - Talpukur Via P/school and H/O A. Rahman	4.70	1.90	1.90	0.00	0.00	0.00	0	0.00	0	0.00
164755081	Matikata more - Alpaka Adibashpara Rd.	3.66	1.70	1.70	0.00	0.00	0.00	0	0.00	0	0.00
164755082	Bakroil - Dibor Tolapara Via Chalk Farid and chalk shrif Rd.	3.66	3.98	3.98	0.00	0.00	0.00	0	0.00	0	0.00
164755083	Dibor (Mardasha more) - Mohodibur Via Dibor P/School.	4.80	4.60	4.60	0.00	0.00	0.00	0	0.00	0	0.00
164755084	Nokucha more - Shaik Para Via Domroil Kazi Para Rd.	4.30	3.35	3.35	0.00	0.00	0.00	0	0.00	0	0.00
164755085	Nazipur Filling Station - Uttar para Durga Mondir Rd.	3.30	1.30	1.30	0.00	0.00	0.00	0	0.00	0	0.00
164755086	Puia Mafiz Mosque - Puia Kala Mondior Rd.	2.40	0.96	0.96	0.00	0.00	0.00	0	0.00	0	0.00
164755087	Patichara Babu Brick field - Paschim Paticha Masque Rd.	4.40	1.97	1.97	0.00	0.00	0.00	0	0.00	0	0.00
164755090	Kanchon Mazar - To Connected Kanta bari Mision Rd.	4.60	0.97	0.97	0.00	0.00	0.00	0	0.00	0	0.00
164755092	Para Shual -Radhanagar BOP - Shital BOP	3.66	6.00	6.00	0.00	0.00	0.00	0	0.00	0	0.00
164755093	Ujirpur-Fahimpur via suhitala	3.00	2.50	2.50	0.00	0.00	0.00	0	0.00	0	0.00
164755094	Nazipur- Badal Gachi R & H Bagmar More- Bagmar Village	3.00	1.00	1.00	0.00	0.00	0.00	0	0.00	0	0.00
VILLAGE ROAD-B TOTAL: 60 Nos. Road			98.50	96.21	2.29	0.00	0.00	7	13.44	0	0.00
PATNITALA UPAZILA TOTAL: 161 Nos. Road			494.60	383.62	106.38	4.60	0.00	226	469.63	25	62.50

ROAD MAP PORSHA UPAZILA NAOGAON DISTRICT

LEGEND

- Administrative Boundary**
- International Boundary
 - - - District Boundary
 - · · · · Upazila Boundary
 - - - - - Union Boundary
 - · · · · Municipal Boundary

- Administrative HQs**
- District HQ
 - Upazila HQ
 - ▲ Union HQ

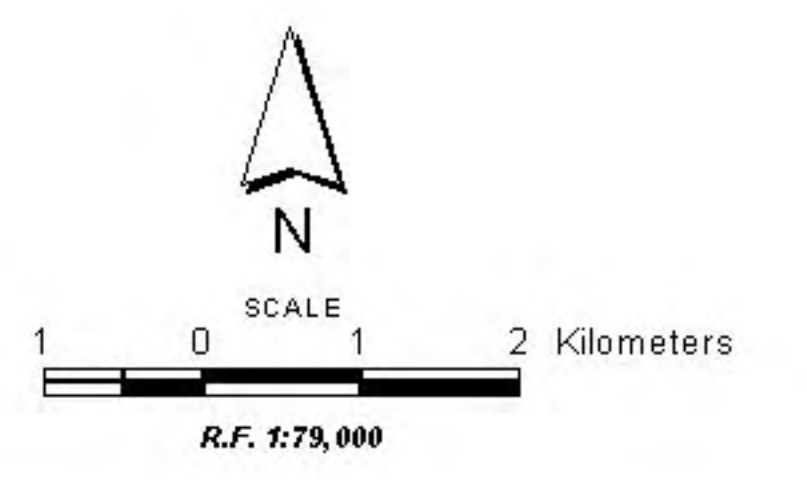
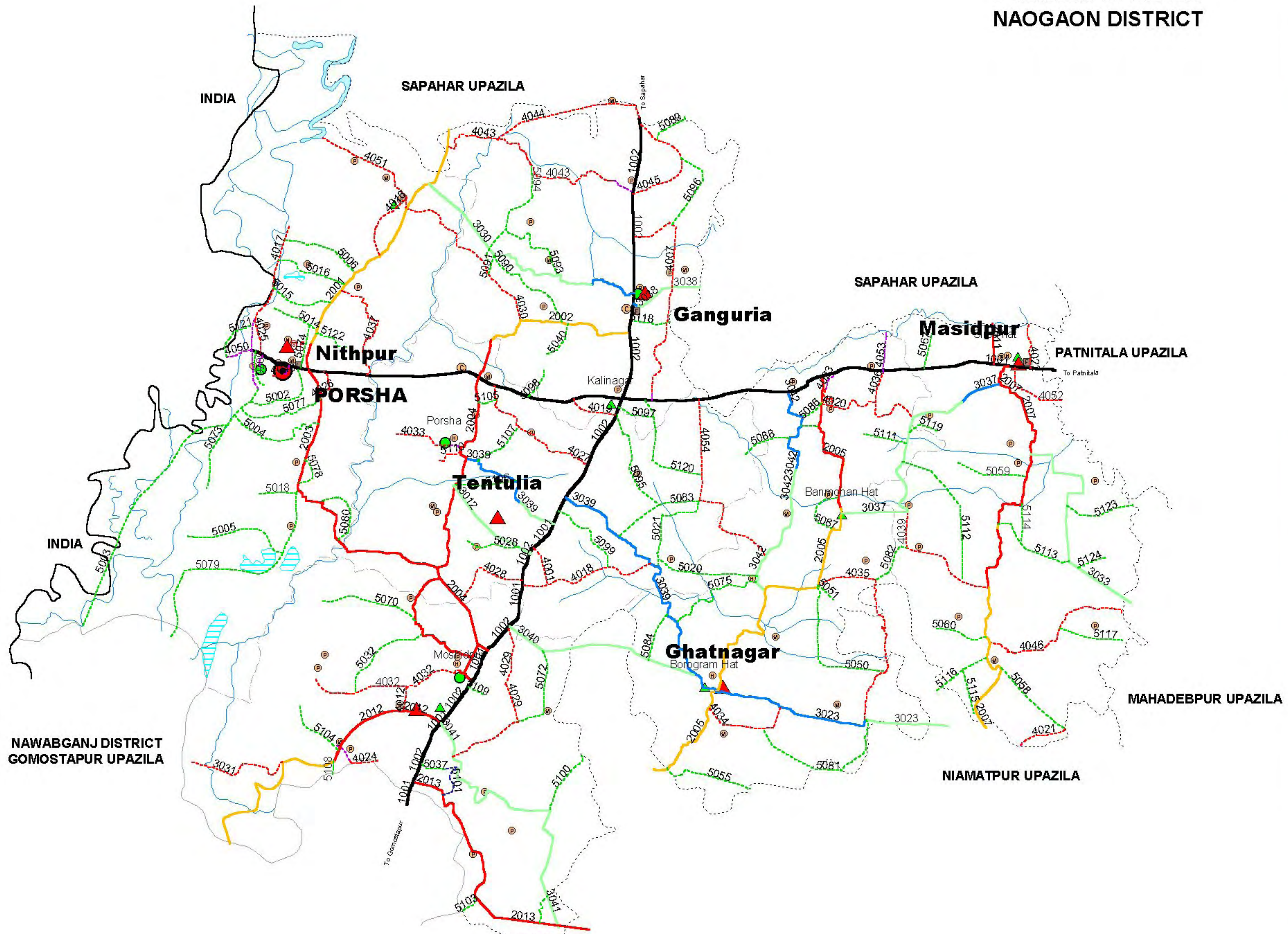
- Physical Infrastructures**
- National Highways
 - Regional Highways
 - Zila Road
 - Upazila Road (Pucca)
 - Upazila Road (Katcha)
 - Union Road (Pucca)
 - Union Road (Katcha)
 - Village Road A (Pucca)
 - Village Road A (Katcha)
 - Village Road B (Pucca)
 - Village Road B (Katcha)
 - Paurashava Road
 - Railway Network
 - Embankment
 - Telecommunication Line
 - Power Transmission Line

- Natural Features**
- Wide River
 - Water Bodies
 - Sandy Area
 - Khal
 - Forest
 - Hill

- Socio-Economic Infrastructures**
- Growth Centre
 - ▲ Small Hat/Bazar
 - Police Station
 - Upazila Health Complex
 - Family welfare Centre
 - Community Clinic
 - Post Office
 - College
 - High School
 - Primary School
 - Madrasa
 - ▲ Mosque
 - ▲ Ashrayan/Abasan
 - ▲ Temple

Compiled from : LGED Upazila Base Maps 1994-95, Land sat TM 1998,
GPS Survey 1999 and Field Checking in November 2004
Projection : Lambert's Conformal Conic

PREPARED BY : GIS UNIT
LOCAL GOVERNMENT ENGINEERING DEPARTMENT



BASIC INFORMATION OF ROAD

DIVISION : RAJSHAHI

DISTRICT : NAOGAON

ROAD CODE	ROAD NAME	CREST WIDTH (m)	TOTAL LENGTH (Km)	SURFACE TYPE-WISE BREAK-UP (Km)				STRUCTURE		EXISTING GAP	
				EARTHEN	FLEXIBLE PAVEMENT (BC)	BRICK PAVEMENT (WBM/HBB/BFS)	RIGID PAVEMENT (CC/RCC)	NUMBER	SPAN (m)	NUMBER	SPAN (m)
1	2	3	4	5	6	7	8	9	10	11	12
164794037	Nithpur Bridge-Sreekishnoper	4.00	4.50	4.50	0.00	0.00	0.00	3	2.40	1	1.00
164794039	Balpukria- Desipara	4.10	3.50	3.50	0.00	0.00	0.00	0	0.00	0	0.00
164794040	Nithpur UTDC more - Nithpur GC	4.26	1.57	1.07	0.50	0.00	0.00	3	2.70	0	0.00
164794043	Balichanda pucca road- Pochim Horepur	4.80	5.50	4.96	0.54	0.00	0.00	4	8.04	4	4.00
164794044	Fokirmore pucca road - Kockpur Talapara Via Brdkohenda	4.70	5.00	5.00	0.00	0.00	0.00	1	0.90	2	2.00
164794045	Balichanda pucca road - Fokirar more Via Borogondial	4.80	4.50	4.50	0.00	0.00	0.00	3	2.70	1	1.00
164794046	Boram - Gondhuil hat	4.40	4.50	4.50	0.00	0.00	0.00	5	5.10	2	2.00
164794049	Nithpur R&H at Reshepar-Nithpur G.C.M	4.50	0.72	0.00	0.72	0.00	0.00	2	1.25	0	0.00
164794050	Nitpur Busstand - Nithpur BOP	4.88	0.43	0.00	0.43	0.00	0.00	0	0.00	0	0.00
164794051	Kalibari more - Dourpal Ghat	4.25	2.70	2.70	0.00	0.00	0.00	2	1.50	2	2.00
164794052	Shishahat-Gonapatipur Dhakhinpara	3.80	0.60	0.60	0.00	0.00	0.00	0	0.00	0	0.00
164794053	Madermore-Tina	4.25	2.00	0.00	2.00	0.00	0.00	1	1.22	0	0.00
164794054	Chakgopal RHD-Chaknaraion priy. School-Shomnagar hat	4.30	5.00	5.00	0.00	0.00	0.00	10	10.80	8	8.00

VILLAGE ROAD-A TOTAL: 37 Nos. Road

105.04 98.48 6.01 0.55 0.00 86 118.42 37 38.00

ROAD TYPE : VILLAGE ROAD-B

164795002	Gopinathpur pucca rd. - Nithpur Purba diaria para	4.50	1.50	1.50	0.00	0.00	0.00	0	0.00	0	0.00
164795003	Nithpur Bazar - Ranasada Boro Via Balashid	4.50	6.00	5.82	0.00	0.18	0.00	4	6.02	2	2.00
164795004	Anathpur pucca rd. - Jhinaikuri	4.57	2.10	2.10	0.00	0.00	0.00	0	0.00	0	0.00
164795005	Ganoir - Narth Bengal Frim	4.80	3.50	3.50	0.00	0.00	0.00	0	0.00	0	0.00
164795006	Bishnupur More - Jugidnaga Via Dewarpal	4.25	3.00	3.00	0.00	0.00	0.00	0	0.00	0	0.00
164795014	Savapur - Shadur drip	4.00	1.50	1.50	0.00	0.00	0.00	1	0.90	1	1.00
164795015	Srikrishnapur - Pachim Raghunathpur	4.50	1.40	1.40	0.00	0.00	0.00	0	0.00	0	0.00
164795016	Bishnapur - Battoli	4.50	2.10	2.10	0.00	0.00	0.00	0	0.00	0	0.00
164795018	Monoharpur -Narth Bangal Fram	4.00	2.20	2.20	0.00	0.00	0.00	1	1.20	1	1.00
164795020	Baroranail - Somnagar	4.30	1.49	1.49	0.00	0.00	0.00	1	1.80	1	1.00
164795021	Boraranail - Chaknarayn Via Chatia	4.00	2.50	2.50	0.00	0.00	0.00	1	0.90	1	1.00
164795028	Tetulia BMDA - Sahapur	4.80	1.50	1.50	0.00	0.00	0.00	0	0.00	0	0.00
164795032	Nanahar - Mohisaboy	4.50	2.70	2.70	0.00	0.00	0.00	1	1.20	1	1.00
164795037	Chaar - Khatirpur BMDA	4.26	1.50	1.22	0.00	0.28	0.00	0	0.00	0	0.00
164795040	Amda - Baharoil	4.80	1.00	1.00	0.00	0.00	0.00	0	0.00	0	0.00
164795050	Dodoler More - Kalukanda Via Pachril	4.80	6.50	6.50	0.00	0.00	0.00	0	0.00	0	0.00
164795051	Dodoler More - Khashaheer	4.88	1.90	1.90	0.00	0.00	0.00	2	1.80	1	1.00
164795055	Titporil - Banoil	4.60	1.90	1.90	0.00	0.00	0.00	1	0.90	0	0.00
164795058	Daulia - Pangi Masidpur	4.60	3.45	3.45	0.00	0.00	0.00	2	6.00	1	2.00
164795059	Sariala - Kustipukur	4.30	1.00	1.00	0.00	0.00	0.00	1	9.00	0	0.00
164795060	Desipara - Karidah	4.50	1.60	1.60	0.00	0.00	0.00	0	0.00	0	0.00
164795067	Mada BMDA - Upashisa	4.30	1.50	1.50	0.00	0.00	0.00	1	0.90	0	0.00
164795070	Lonahar - Mohishaboi mohatala	4.30	1.70	1.70	0.00	0.00	0.00	0	0.00	0	0.00
164795072	Kharipar Mardsha - Biprovag Village	4.30	1.20	1.20	0.00	0.00	0.00	0	0.00	0	0.00
164795073	Balashahid parghat - Narth Bangal Fram Via Laugal	4.88	3.30	3.30	0.00	0.00	0.00	0	0.00	0	0.00
164795074	Nithpur Thana more to Gopalgonj Rd.	4.26	1.20	1.20	0.00	0.00	0.00	0	0.00	0	0.00
164795075	Shomnagar Pagladarga - Khurdudugha	3.66	3.00	3.00	0.00	0.00	0.00	0	0.00	0	0.00
164795076	Nithpur Goduin - Diarapara	4.26	0.75	0.75	0.00	0.00	0.00	0	0.00	0	0.00
164795077	Balashid - Anatepur	4.26	2.20	2.20	0.00	0.00	0.00	0	0.00	0	0.00
164795078	Sahati - Chakshapur	4.26	1.50	1.50	0.00	0.00	0.00	0	0.00	0	0.00
164795079	Sitali - Fakirpara	4.26	0.90	0.90	0.00	0.00	0.00	0	0.00	0	0.00
164795080	Anathpur - Hatakhocha beel	4.26	2.00	2.00	0.00	0.00	0.00	0	0.00	0	0.00
164795081	Tantipara more - Bangdhara Via sauntal para	4.26	4.00	4.00	0.00	0.00	0.00	0	0.00	0	0.00
164795082	Masimpur - Gorkhia Pry. School	4.26	3.00	3.00	0.00	0.00	0.00	0	0.00	0	0.00
164795083	Shaharanda - Chalknaryn P/School	4.26	3.50	3.34	0.00	0.16	0.00	3	8.22	1	1.00
164795084	Baddanga - Bajinapukur	4.26	2.00	2.00	0.00	0.00	0.00	0	0.00	0	0.00
164795085	Ghatnagar Kacharipara - Rajbangshi para	4.26	3.00	3.00	0.00	0.00	0.00	0	0.00	0	0.00
164795086	Ghatnagar Kacharipara - Talepara	4.26	0.50	0.15	0.00	0.35	0.00	0	0.00	0	0.00
164795087	Niskinpur Pry. School - Niskinpur village	4.26	2.00	2.00	0.00	0.00	0.00	0	0.00	0	0.00

BASIC INFORMATION OF ROAD

DIVISION : RAJSHAHI

DISTRICT : NAOGAON

ROAD CODE	ROAD NAME	CREST WIDTH (m)	TOTAL LENGTH (Km)	SURFACE TYPE-WISE BREAK-UP (Km)				STRUCTURE		EXISTING GAP	
				EARTHEN	FLEXIBLE PAVEMENT (BC)	BRICK PAVEMENT (WBM/HBB/BFS)	RIGID PAVEMENT (CC/RCC)	NUMBER	SPAN (m)	NUMBER	SPAN (m)
1	2	3	4	5	6	7	8	9	10	11	12
164795088	Ghatnagar Pry. School - Telipara - Bamonpara	4.26	2.50	2.50	0.00	0.00	0.00	0	0.00	0	0.00
164795089	Borogundoil more - Kholta para Mahila Madrasha	4.80	1.00	1.00	0.00	0.00	0.00	0	0.00	0	0.00
164795090	Chevadanga more - Palshbari Via Lakramari	4.80	4.00	4.00	0.00	0.00	0.00	0	0.00	0	0.00
164795091	Paschin Denlia - Palash bari	4.80	1.20	1.20	0.00	0.00	0.00	0	0.00	0	0.00
164795092	Amoir more - Surananda	4.80	2.50	2.50	0.00	0.00	0.00	0	0.00	0	0.00
164795093	Deona Para more - Bairagir hat Via Pathar danga	4.80	4.00	4.00	0.00	0.00	0.00	0	0.00	0	0.00
164795094	Suranda - Danga para Via Bairagir hat	4.80	2.00	2.00	0.00	0.00	0.00	0	0.00	0	0.00
164795095	Barinda Madrasha - Chhatia	4.26	2.00	2.00	0.00	0.00	0.00	0	0.00	0	0.00
164795096	Misira more - Boro Gandil	4.80	5.00	5.00	0.00	0.00	0.00	0	0.00	0	0.00
164795097	Barinda BMDA - Barinda Rd.	4.26	1.00	0.92	0.00	0.08	0.00	0	0.00	0	0.00
164795098	Fultala Pucca Rd. - Shahapara	4.26	1.50	1.50	0.00	0.00	0.00	0	0.00	0	0.00
164795099	Mashnata BMDA - Gopalpur Rd.	4.26	3.00	3.00	0.00	0.00	0.00	0	0.00	0	0.00
164795100	Kamardah more - Kamardah school	4.80	1.00	1.00	0.00	0.00	0.00	0	0.00	0	0.00
164795101	Chhaor Village - Moslemer more	4.20	0.60	0.00	0.00	0.60	0.00	0	0.00	0	0.00
164795102	Laxmipur - Baldahar	4.80	1.50	1.50	0.00	0.00	0.00	0	0.00	0	0.00
164795103	Dhapgram Pucca road - Maklahat Khari	4.26	1.00	1.00	0.00	0.00	0.00	0	0.00	0	0.00
164795104	Mohadanga - Bakoil Rd.	4.26	2.00	2.00	0.00	0.00	0.00	0	0.00	0	0.00
164795105	Satroil BMDA - Purbogram Rd.	4.26	0.50	0.50	0.00	0.00	0.00	0	0.00	0	0.00
164795106	Porsha Mina Bazar - Puroil	4.26	1.00	1.00	0.00	0.00	0.00	0	0.00	0	0.00
164795107	Porsha Bazar - Ostapara Road at Purbgram	4.26	1.50	1.50	0.00	0.00	0.00	0	0.00	0	0.00
164795108	Mohadanga - Ghatoal Para Via Maithadanga	4.80	2.50	2.50	0.00	0.00	0.00	0	0.00	0	0.00
164795109	Jorgachhi BMDA - Jafarpur	4.80	2.50	2.50	0.00	0.00	0.00	0	0.00	0	0.00
164795110	Porsha Bazar H/O Khalk sha - Porsha Dhighpara Rd.	4.00	1.50	1.31	0.00	0.19	0.00	0	0.00	0	0.00
164795111	Bali chand Hattatpara - Rakta khaoa	4.26	0.70	0.70	0.00	0.00	0.00	0	0.00	0	0.00
164795112	Chak Ananta mote - Gorkhai Grave yard	4.26	0.80	0.80	0.00	0.00	0.00	0	0.00	0	0.00
164795113	Sariala more - Katkoil bil para more	4.26	3.00	3.00	0.00	0.00	0.00	0	0.00	0	0.00
164795114	Meghar para - Sariala nalin Rasta	4.26	1.75	1.75	0.00	0.00	0.00	0	0.00	0	0.00
164795115	Boram - Deulia natun para more Via Karidah	4.88	3.50	3.50	0.00	0.00	0.00	0	0.00	0	0.00
164795116	Chaitar para more - Hazrapukur	4.26	0.75	0.75	0.00	0.00	0.00	0	0.00	0	0.00
164795117	Bisail - Fulbari	4.26	2.70	2.70	0.00	0.00	0.00	0	0.00	0	0.00
164795118	Ganguria G,C.- Mamuria	4.26	2.00	2.00	0.00	0.00	0.00	2	1.80	0	0.00
164795119	Khordown more - Kherdown P/school	4.26	0.50	0.50	0.00	0.00	0.00	0	0.00	0	0.00
164795120	Shorigachi - Kaitepur Pry. School	4.20	4.80	4.80	0.00	0.00	0.00	0	0.00	0	0.00
164795121	Nithpur B.O.P- Masterpara- Alorpathy Pry. School	3.00	2.00	2.00	0.00	0.00	0.00	0	0.00	0	0.00
164795122	Nithpur Savapur- Kuladanga.	3.00	1.50	1.50	0.00	0.00	0.00	0	0.00	0	0.00
164795123	Katkoil dangapara- Padapara	3.00	1.00	1.00	0.00	0.00	0.00	0	0.00	0	0.00
164795124	Chhatoa- Gaogonpur ghat.	3.00	2.50	2.50	0.00	0.00	0.00	0	0.00	0	0.00
VILLAGE ROAD-B TOTAL: 76 Nos. Road			160.39	158.55	0.00	1.84	0.00	21	40.64	10	11.00
PORSHA UPAZILA TOTAL: 132 Nos. Road			396.64	328.85	65.40	2.39	0.00	364	544.04	100	109.70

LEGEND

Administrative Boundary

- International Boundary
- District Boundary
- Upazila Boundary
- Union Boundary
- Municipal Boundary

Administrative HQs

- District HQ
- Upazila HQ
- Union HQ

Physical Infrastructures

- National Highways
- Regional Highways
- Zila Road
- Upazila Road (Pucca)
- Upazila Road (Katcha)
- Union Road (Pucca)
- Union Road (Katcha)
- Village Road A (Pucca)
- Village Road A (Katcha)
- Village Road B (Pucca)
- Village Road B (Katcha)
- Paurashava Road
- Railway Network
- Embankment
- Telecommunication line
- Power Transmission Line

Natural Features

- Wide River
- Water Bodies
- Sandy Area
- Khal
- Forest
- Hill

Socio-Economic Infrastructures

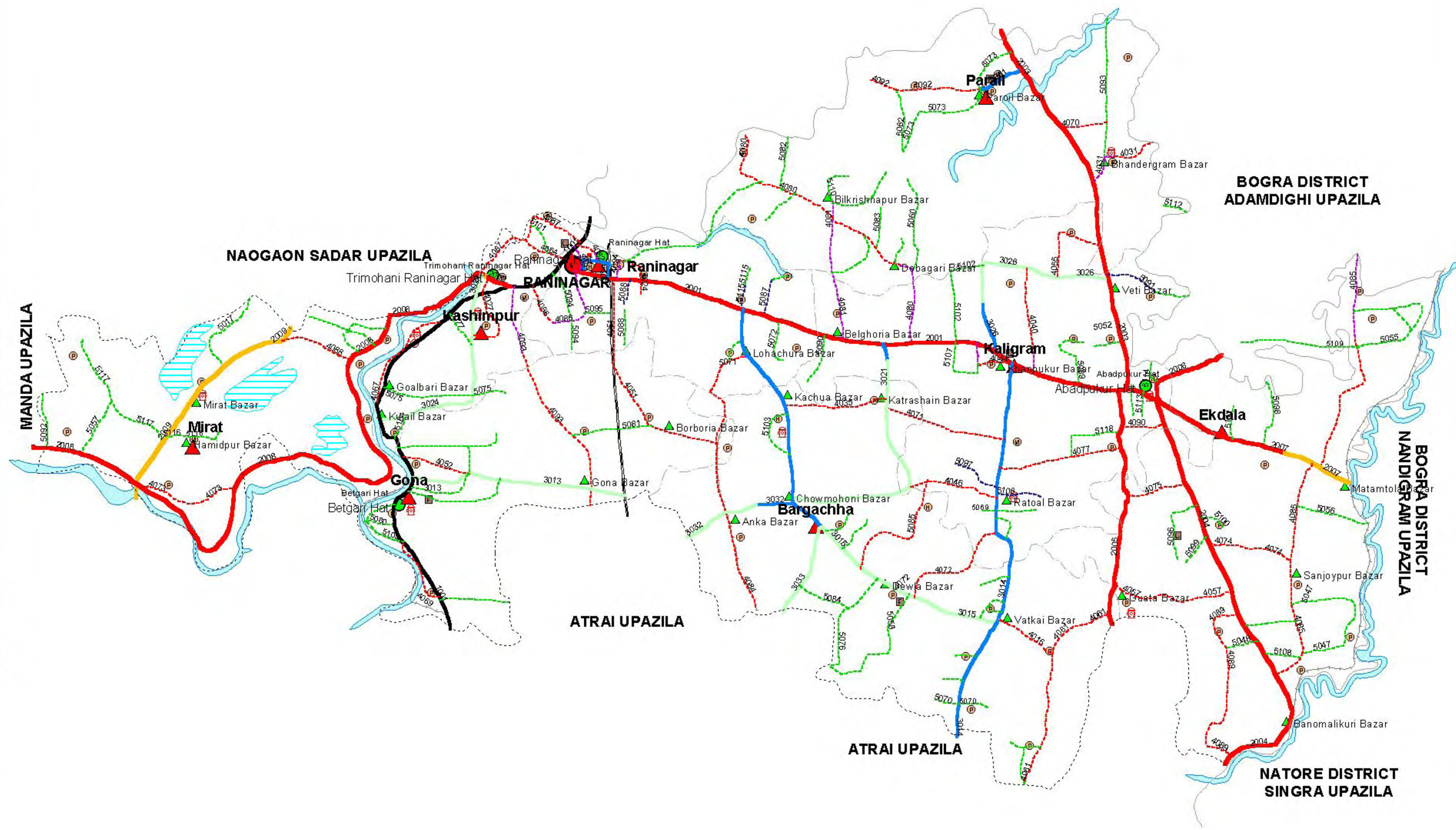
- Growth Centre
- Small Hat/Bazar
- Police Station
- Upazila Health Complex
- Family welfare Centre
- Community Clinic
- Post Office
- College
- High School
- Primary School
- Madrasa
- Mosque
- Ashrayan/Abasan
- Temple

Compiled from : LGED Upazila Base Maps 1994-95, Landsat TM 1999,
GPS Survey 1999 and Field Checking in November 2004.
Projection : Lambert's Conformal Conic

PREPARED BY : GIS UNIT

LOCAL GOVERNMENT ENGINEERING DEPARTMENT

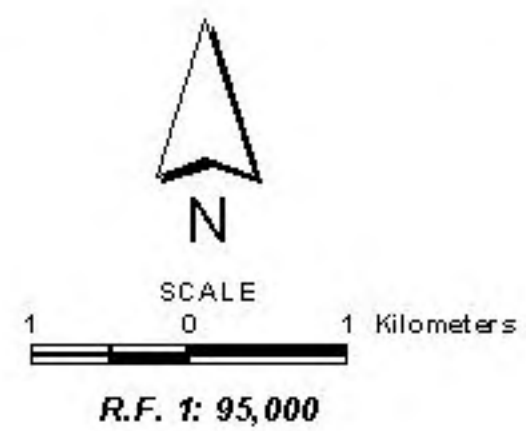
ROAD MAP RANINAGAR UPAZILA NAOGAON DISTRICT



BOGRA DISTRICT
ADAMDIGHI UPAZILA

BOGRA DISTRICT
NANDIGRAM UPAZILA

NATORE DISTRICT
SINGRA UPAZILA



BASIC INFORMATION OF ROAD

DIVISION : RAJSHAHI

DISTRICT : NAOGAON

ROAD CODE	ROAD NAME	CREST WIDTH (m)	TOTAL LENGTH (Km)	SURFACE TYPE-WISE BREAK-UP (Km)				STRUCTURE		EXISTING GAP	
				EARTHEN	FLEXIBLE PAVEMENT (BC)	BRICK PAVEMENT (WBM/HBB/BFS)	RIGID PAVEMENT (CC/RCC)	NUMBER	SPAN (m)	NUMBER	SPAN (m)
1	2	3	4	5	6	7	8	9	10	11	12

UPAZILA : RANINAGAR

ROAD TYPE : UPAZILA ROAD

164852001	Raninagar - Abadpukur GC Rd	7.20	14.00	0.00	14.00	0.00	0.00	21	157.04	0	0.00
164852002	Raninagar (Kukratata) R&H - Trimohani GC Rd.	5.66	0.75	0.15	0.60	0.00	0.00	1	0.60	0	0.00
164852003	Abadpukur GC - Adamdighi Upazila Rd. (Part)	6.66	8.60	0.00	8.60	0.00	0.00	8	54.03	0	0.00
164852004	Abadpukur GC - Kaliganj GC Rd.	7.40	10.00	0.00	10.00	0.00	0.00	7	86.05	0	0.00
164852005	Abadpukur GC - Patishar GC Rd. (Part)	6.66	5.30	0.00	5.30	0.00	0.00	4	11.00	1	1.00
164852006	Abadpukur GC - Chapapur GC Rd.(Part)	7.31	1.90	0.21	1.70	0.00	0.00	3	3.95	0	0.00
164852007	Abadpukur GC - Madartola - Pundithpukur GC Rd. (Part)	5.20	4.80	1.52	3.29	0.00	0.00	6	17.90	1	70.00
164852008	Trimohani GC - Bandaikharra GC Rd. (Part)	4.26	13.50	0.00	0.00	13.50	0.00	4	70.00	0	0.00
164852009	Shalgachi Gc - Bandaikharra GC Rd.(Part)	4.10	5.20	5.20	0.00	0.00	0.00	2	6.00	4	302.50

UPAZILA ROAD TOTAL: 9 Nos. Road

64.05 7.07 43.48 13.50 0.00 56 406.57 6 373.50

ROAD TYPE : UNION ROAD

164853013	Gona UP (Betgari GC/Bhabanipur) R&H - Gona Hat	4.26	5.00	5.00	0.00	0.00	0.00	4	17.93	1	10.00
164853014	Kaligram UP (Khanpukur) - Nouduli hat Rd. (Part)	4.57	9.20	0.00	9.20	0.00	0.00	18	17.87	0	0.00
164853015	Simba (Lohachura hat) - Borgacha U.P - Vatkaihat Rd.	4.20	11.75	8.25	3.50	0.00	0.00	7	46.70	1	12.00
164853021	Singerpara - Katrasine Hat- Bargacha U.P Rd	4.90	6.60	6.31	0.29	0.00	0.00	3	13.80	0	0.00
164853024	Trimohini GC - Kashimpur U.P-Sarbarampur-Kujailhat Rd.	4.26	5.20	5.20	0.00	0.00	0.00	2	4.50	0	0.00
164853026	Kaligram UP (Karajgram) - Shiber madhaimuri - Bheta hat Rd.	3.42	4.74	3.98	0.76	0.00	0.00	5	11.10	0	0.00
164853029	Raninagar U.P office - Bazar - BNP More Rd.	3.08	0.70	0.00	0.70	0.00	0.00	0	0.00	0	0.00
164853031	Abadpukur-Adamdighi UZR (Losker more) - Paroil UP Rd.	4.00	0.90	0.00	0.43	0.47	0.00	5	6.70	0	0.00
164853032	Borgacha UP - Aknahat - Shahagola Bazar Rd.(Part)	4.10	4.60	4.60	0.00	0.00	0.00	0	0.00	2	72.00
164853033	Borgacha UP - Tilavhadurihat - Bhopara UP Rd. (Part)	3.66	2.40	2.40	0.00	0.00	0.00	2	2.70	0	0.00

UNION ROAD TOTAL: 10 Nos. Road

51.09 35.74 14.88 0.47 0.00 46 121.29 4 94.00

ROAD TYPE : VILLAGE ROAD-A

164854016	Vatkai Hat - Laxmikholra GPS Rd.	4.50	2.10	2.02	0.00	0.08	0.00	6	6.20	0	0.00
164854024	Railgate - Sher-e-Bangla College - South Raja pur Rd.	3.60	2.30	1.43	0.00	0.87	0.00	3	4.30	0	0.00
164854027	Trimohini - Mangolpara - Kasimpur UP Rd.	4.26	3.20	3.20	0.00	0.00	0.00	1	0.60	0	0.00
164854031	Bogarbari - Vandargram Hat - Bihigram Rd.(Part)	3.66	1.60	1.10	0.50	0.00	0.00	2	3.70	0	0.00
164854035	Katrasine Hat - Kachua Bazar Rd.	4.26	2.00	2.00	0.00	0.00	0.00	0	0.00	0	0.00
164854040	Kaligram UP - Amgram - Gochiagari Rd.	4.26	2.35	1.92	0.00	0.43	0.00	1	1.20	0	0.00
164854044	karajgram (More) - chowdhuripara - Karajgram School Rd.	3.80	1.80	0.77	1.03	0.00	0.00	0	0.00	0	0.00
164854046	Ratoal hat- Malson Rd.	4.60	2.00	2.00	0.00	0.00	0.00	4	4.80	0	0.00
164854051	Raninagar rail gate - Bijoykandi - Jhina Rd.	3.66	5.00	5.00	0.00	0.00	0.00	3	85.00	2	65.00
164854052	Bhabanipur GPS - Pirera Rd.	3.04	1.25	1.25	0.00	0.00	0.00	0	0.00	0	0.00
164854055	Majhgram - Modhupur - Guchiagari Rd.	3.40	2.00	2.00	0.00	0.00	0.00	1	1.20	0	0.00
164854057	Jalkai - Guata Rd.	4.20	3.00	3.00	0.00	0.00	0.00	1	2.50	0	0.00
164854061	Atnita - Amirpur - Bhadalia - Digirpar Rd.(Part)	4.47	5.20	5.20	0.00	0.00	0.00	3	3.60	0	0.00
164854064	Hospital - Helipad - Chakmonu Eidgah Rd.	3.60	1.47	1.47	0.00	0.00	0.00	1	2.00	0	0.00
164854067	Kasimpur Rajbari - Kujailhat Rd.	3.50	3.00	3.00	0.00	0.00	0.00	0	0.00	0	0.00
164854069	Nandaibari - Krishnapur- Pramtoli Rd.	3.00	3.00	3.00	0.00	0.00	0.00	0	0.00	0	0.00
164854070	Khaskamta - Bohar Rd.	3.00	2.00	1.50	0.50	0.00	0.00	0	0.00	0	0.00
164854071	Vandra - Joyshar - Katrasine hat Rd.	4.20	4.00	4.00	0.00	0.00	0.00	0	0.00	0	0.00
164854072	Dewla - Grigram - Ratoal Rd.	3.00	2.80	2.80	0.00	0.00	0.00	2	2.40	0	0.00
164854073	Bishwabundh (3No. Gate) - Dhonopara GPS Rd.	3.10	2.65	2.65	0.00	0.00	0.00	1	1.20	0	0.00
164854074	Gopal pur - Chuniapara Rd.	4.10	2.10	2.10	0.00	0.00	0.00	2	2.90	0	0.00

BASIC INFORMATION OF ROAD

DIVISION : RAJSHAHI

DISTRICT : NAOGAON

ROAD CODE	ROAD NAME	CREST WIDTH (m)	TOTAL LENGTH (Km)	SURFACE TYPE-WISE BREAK-UP (Km)				STRUCTURE		EXISTING GAP	
				EARTHEN	FLEXIBLE PAVEMENT (BC)	BRICK PAVEMENT (WBM/HBB/BFS)	RIGID PAVEMENT (CC/RCC)	NUMBER	SPAN (m)	NUMBER	SPAN (m)
1	2	3	4	5	6	7	8	9	10	11	12
164854075	Koya - Boriapara Rd.	3.10	2.50	2.50	0.00	0.00	0.00	1	3.50	0	0.00
164854077	Rakhalgachi - Vebra-Kaligram Rd.	3.66	2.75	2.75	0.00	0.00	0.00	1	1.50	0	0.00
164854080	Ranjonja(Jhalghoria) - Bilkrishnopur Hat- Bodlaghat Rd.	4.26	7.20	4.79	2.41	0.00	0.00	4	10.52	0	0.00
164854081	Belgoria - Bilkrishnopur Hat Rd	4.26	3.03	0.00	3.03	0.00	0.00	4	11.00	0	0.00
164854082	Raninagar Bazar - Dalpotti - Balubhora R&H Rd.	3.05	0.75	0.31	0.15	0.30	0.00	0	0.00	0	0.00
164854084	Lohachurahat- Aknahat - Tilavadurihat Rd.	4.00	6.00	5.65	0.00	0.35	0.00	1	1.20	0	0.00
164854085	Dudhkundi - Shiala - Ekdala - Kaligonj GC Rd.	4.42	10.55	8.40	2.16	0.00	0.00	14	15.20	0	0.00
164854086	Raninagar - puraton Hat khola - Chakmonu mondal para Rd.	4.75	2.70	0.80	1.90	0.00	0.00	2	3.50	0	0.00
164854087	Balubhara R&H - Bahadurpur-Trimohani GC Rd.	4.87	2.88	2.42	0.46	0.00	0.00	2	6.42	0	0.00
164854088	Horishpur Ghat - Baromasia Rd.	3.00	2.50	2.50	0.00	0.00	0.00	1	30.00	0	0.00
164854089	Jalkai - Suria - Premtoli Rd.	4.00	4.00	4.00	0.00	0.00	0.00	2	2.40	0	0.00
164854090	Dhakahar - Kaligram Rd.	3.20	1.50	1.50	0.00	0.00	0.00	1	2.50	0	0.00
164854091	Ranigar U.P office -Hospital more Rd.	4.00	0.66	0.00	0.66	0.00	0.00	1	3.00	0	0.00
164854092	Paroil UP - Bishia Rd.	4.60	1.90	1.90	0.00	0.00	0.00	3	4.00	0	0.00
164854093	Raninagar(Kokratola) R&H - Gona Hat- Shahagola Rd.	4.80	7.40	4.64	2.76	0.00	0.00	8	26.96	0	0.00
164854094	Dewla - Bolidagachi - Maltion Rd.	4.00	3.00	3.00	0.00	0.00	0.00	0	0.00	1	10.00

VILLAGE ROAD-A TOTAL: 37 Nos. Road

114.14 96.56 15.55 2.03 0.00 76 243.30 3 75.00

ROAD TYPE : VILLAGE ROAD-B

164855017	Mirat - Baithakhali Rd.	2.63	2.00	2.00	0.00	0.00	0.00	3	3.10	0	0.00
164855047	Sihall -Nagar Pachupur - Kasba Rd.	3.66	2.70	2.70	0.00	0.00	0.00	1	1.20	0	0.00
164855048	Sihall - Roypur Rd.	3.63	2.50	2.50	0.00	0.00	0.00	2	2.20	0	0.00
164855052	Silmother Village Road	3.60	0.75	0.75	0.00	0.00	0.00	1	1.00	0	0.00
164855055	Ghatagon Village Rd	3.66	4.70	4.70	0.00	0.00	0.00	3	2.90	0	0.00
164855056	Vebragari - Manoharpur Rd.	3.66	1.50	1.50	0.00	0.00	0.00	1	1.20	0	0.00
164855057	Charkanai WAPDA Bandh - Krishmothhorpur	4.26	1.50	1.50	0.00	0.00	0.00	1	1.00	0	0.00
164855058	Dewla - Solia	4.26	3.00	3.00	0.00	0.00	0.00	2	2.40	0	0.00
164855060	Bargacha (Jhalghoria)- Boholagari (Raktadah Bill)	3.66	2.75	2.75	0.00	0.00	0.00	0	0.00	0	0.00
164855062	Bishia - Chak Paroil Rd.	3.04	1.50	1.50	0.00	0.00	0.00	1	1.20	0	0.00
164855069	Ratoal R.N. High school - Ratoal Madhyapara Rd.	3.80	1.00	0.50	0.50	0.00	0.00	0	0.00	0	0.00
164855070	Shafiquepur Village Rd.	4.00	1.15	0.40	0.75	0.00	0.00	2	1.20	0	0.00
164855071	Lohachura hat -Kachari Pukur Rd.	3.00	0.50	0.50	0.00	0.00	0.00	0	0.00	0	0.00
164855072	Soybaria GPS Rd.	4.00	1.30	1.27	0.00	0.03	0.00	3	5.80	0	0.00
164855073	Kashparoil - Paroil - Chalkparoil Rd.	3.00	3.60	3.60	0.00	0.00	0.00	2	2.40	0	0.00
164855075	Halderpara - Kashimpur Hospital - Sarbarampur Rd.	3.00	3.20	3.20	0.00	0.00	0.00	1	1.20	0	0.00
164855076	Dewla (Kolatala) -Palla - Solia Rd.	3.60	3.40	3.40	0.00	0.00	0.00	1	1.00	1	10.00
164855077	Nagar R&H - Rishipara	3.00	2.00	2.00	0.00	0.00	0.00	1	1.30	0	0.00
164855080	Ghosgram R&H (Police Box) - Ghosgram Bere Bandh	3.00	1.00	1.00	0.00	0.00	0.00	0	0.00	0	0.00
164855081	Gona GPS - Borboria	3.00	3.00	3.00	0.00	0.00	0.00	1	1.20	0	0.00
164855082	Bilpalsha - Kochmuri Dargah	3.00	3.00	3.00	0.00	0.00	0.00	1	1.20	0	0.00
164855083	Dobagari - Nimgachi	3.00	1.50	1.50	0.00	0.00	0.00	1	1.10	0	0.00
164855084	Dewla(Dhontola) - Noldighi	3.00	1.50	1.50	0.00	0.00	0.00	1	0.90	1	8.00
164855087	Khagra more - Khagra Village Rd	4.87	1.00	0.36	0.65	0.00	0.00	2	6.00	0	0.00
164855088	Bhutraja pur - Balobari - Daudpur Rd.	3.66	1.50	1.00	0.50	0.00	0.00	0	0.00	0	0.00
164855089	Haripur Village Rd.	3.66	1.15	1.15	0.00	0.00	0.00	1	1.20	0	0.00
164855090	Gourdighi Village Rd	4.26	1.05	1.05	0.00	0.00	0.00	1	1.20	0	0.00
164855091	Veti Hat - Vetii Village Rd.	3.66	1.20	0.72	0.29	0.19	0.00	1	1.20	0	0.00
164855092	Mithapur BWDB Bundh - Jalalabad Rd.	3.00	2.50	2.50	0.00	0.00	0.00	1	1.20	0	0.00
164855093	Bhadargram hat - Bohar - Belta Rd.	3.66	3.00	3.00	0.00	0.00	0.00	1	1.00	0	0.00
164855094	Chakmono Purbapara - Hatkhola - Hadipara Rd.	3.60	1.00	1.00	0.00	0.00	0.00	0	0.00	0	0.00
164855095	Khoteshor (Khejurtola) - Shahapara - Rail line Rd.	4.30	1.10	0.50	0.60	0.00	0.00	0	0.00	0	0.00
164855096	Gopalpur - Narayan para	1.20	3.50	3.50	0.00	0.00	0.00	1	2.50	0	0.00
164855097	Ratoal hat - Rakhalgachi Rd.	3.66	0.80	0.15	0.65	0.00	0.00	3	2.20	0	0.00
164855098	Jethail Village Rd.	3.00	1.60	1.60	0.00	0.00	0.00	2	2.20	0	0.00
164855099	Damua Eidgah - Gopalpur Rd.	3.00	1.00	1.00	0.00	0.00	0.00	1	1.00	0	0.00

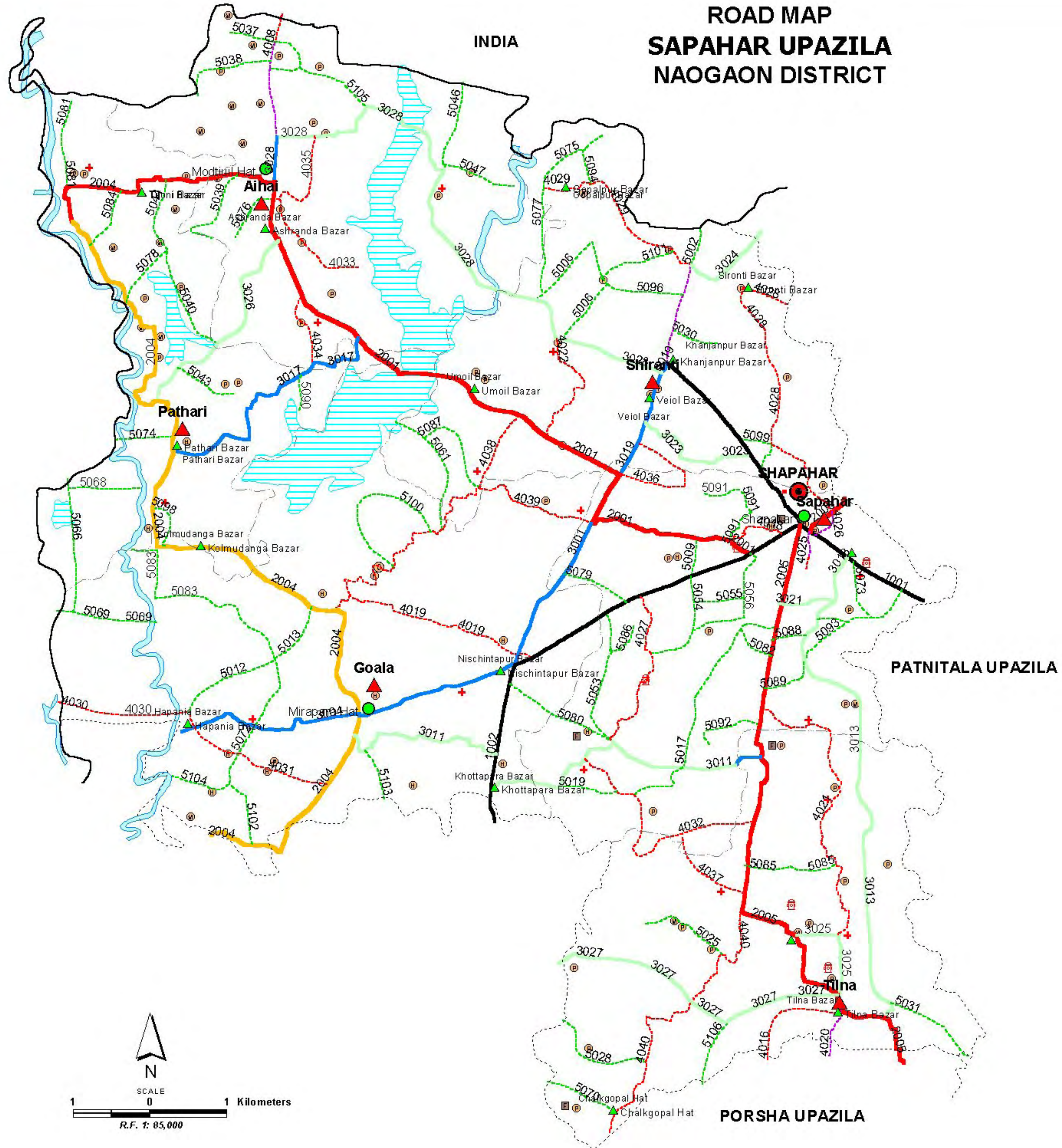
BASIC INFORMATION OF ROAD

DIVISION : RAJSHAHI

DISTRICT : NAOGAON

ROAD CODE	ROAD NAME	CREST WIDTH (m)	TOTAL LENGTH (Km)	SURFACE TYPE-WISE BREAK-UP (Km)				STRUCTURE		EXISTING GAP	
				EARTHEN	FLEXIBLE PAVEMENT (BC)	BRICK PAVEMENT (WBM/HBB/BFS)	RIGID PAVEMENT (CC/RCC)	NUMBER	SPAN (m)	NUMBER	SPAN (m)
1	2	3	4	5	6	7	8	9	10	11	12
164855100	Damua GPS Rd.	3.00	1.15	1.15	0.00	0.00	0.00	1	2.50	0	0.00
164855101	Helipad - Bahadurpur Rd.	3.00	1.50	1.50	0.00	0.00	0.00	0	0.00	0	0.00
164855102	Karajgram Bridge - Kholishakuri - Madhaimori Rd.	3.50	2.50	2.50	0.00	0.00	0.00	2	4.20	0	0.00
164855103	Kochua Bazar - Gohelapur GPS - Gohelapur village Rd.	3.00	1.35	1.10	0.00	0.25	0.00	2	20.00	0	0.00
164855104	Durgapur R&H - Pramanikpara - Sorborampur Rd.	3.00	1.65	1.65	0.00	0.00	0.00	1	12.00	0	0.00
164855105	Betgari GC - Goshgram Berry Bundh Rd.	3.00	2.80	2.80	0.00	0.00	0.00	0	0.00	0	0.00
164855106	Ratoal Bazar - Ratoal Purbapara Rd.	3.50	1.00	0.50	0.50	0.00	0.00	0	0.00	0	0.00
164855107	Karajgram Bridge - Baliapara Rd.	3.20	1.00	1.00	0.00	0.00	0.00	1	1.20	0	0.00
164855108	Sthall Bridge - Sthall Village Rd.	3.50	1.25	1.25	0.00	0.00	0.00	2	2.70	0	0.00
164855109	Dudhia - koyakonchi RD (Part)	3.70	1.50	1.50	0.00	0.00	0.00	2	7.00	0	0.00
164855110	Bilkrishnopur High School - Bilkrishnopur Village Rd.	4.26	0.80	0.35	0.00	0.45	0.00	1	0.60	0	0.00
164855111	Ekdala UP - Jatrapur Village Rd.	4.26	0.50	0.40	0.00	0.10	0.00	1	1.00	0	0.00
164855112	Horidrakhoere Village Rd.	3.60	0.60	0.60	0.00	0.00	0.00	0	0.00	0	0.00
164855113	Abadpukur Hat - Munsipur Village Rd.	3.60	0.55	0.55	0.00	0.00	0.00	0	0.00	0	0.00
164855114	Abadpukur Hat - Behegram Rd. (Part)	4.26	1.00	1.00	0.00	0.00	0.00	2	1.50	0	0.00
164855115	Simba GPS Rd.	3.66	0.30	0.18	0.00	0.13	0.00	1	3.50	0	0.00
164855116	Hamid Pur Bazar - HamidPur Village Rd.	4.26	1.20	1.20	0.00	0.00	0.00	1	1.00	0	0.00
164855117	Hamid Pur (Khaya Ghat) - Borkhol Rd.	3.70	3.50	3.50	0.00	0.00	0.00	0	0.00	2	35.00
164855118	Kaligram Village Rd.	3.00	1.20	1.20	0.00	0.00	0.00	1	0.60	0	0.00
164855119	vatkai Community Clinic Rd.	3.66	1.30	1.30	0.00	0.00	0.00	0	0.00	0	0.00
164855120	Vatkai Village Rd.	3.66	0.55	0.55	0.00	0.00	0.00	0	0.00	0	0.00
164855121	Vatkai Uttar para Rd.	3.00	1.20	1.20	0.00	0.00	0.00	0	0.00	0	0.00
164855122	Chamta GPS Rd.	3.60	1.20	1.20	0.00	0.00	0.00	0	0.00	0	0.00
164855123	Chamta Village Rd.	3.50	1.40	1.40	0.00	0.00	0.00	0	0.00	0	0.00
164855124	Vadalia GPS Rd.	3.60	0.50	0.50	0.00	0.00	0.00	0	0.00	0	0.00
164855125	Vadalia Village Rd.	3.60	1.40	1.40	0.00	0.00	0.00	0	0.00	0	0.00
164855126	Borgacha GPS Rd.	3.60	0.50	0.50	0.00	0.00	0.00	0	0.00	0	0.00
164855127	Borgacha Eidga,Mosque Rd.	3.60	1.00	1.00	0.00	0.00	0.00	0	0.00	0	0.00
164855128	Borboria Village Rd.	4.20	1.65	1.65	0.00	0.00	0.00	1	3.50	0	0.00
164855129	Ghatagon Adarsa Gram Rd.	3.00	0.50	0.50	0.00	0.00	0.00	0	0.00	0	0.00
164855130	Ratoal Madhya Para - Ratoal Dakkhin Para Rd.	3.60	0.60	0.60	0.00	0.00	0.00	0	0.00	0	0.00
164855131	Kanuj Village Rd.	3.40	1.10	1.10	0.00	0.00	0.00	0	0.00	0	0.00
164855132	Kanuj - Naya Haris Pur Rd.	3.60	3.50	3.50	0.00	0.00	0.00	0	0.00	0	0.00
164855133	Tebaria - Munsir Ghat - Rajapur Rd.	3.70	3.30	3.30	0.00	0.00	0.00	2	1.60	1	20.00
164855134	Tebaria GPS Rd.	3.60	0.50	0.50	0.00	0.00	0.00	0	0.00	0	0.00
164855135	Dobagari Bazzar - Jhalgoria Mosque Rd.	3.60	0.60	0.60	0.00	0.00	0.00	0	0.00	0	0.00
164855136	Bilkrishnopur High School - Gomastagari (Raktadah Bill) Rd.	3.50	2.00	2.00	0.00	0.00	0.00	0	0.00	0	0.00
164855137	Baniapara - Sorkatia Rd.	3.50	1.80	1.80	0.00	0.00	0.00	0	0.00	0	0.00
164855138	Durgapur - Bhobanipur Uttorpara Rd.	4.20	2.10	1.92	0.00	0.18	0.00	0	0.00	0	0.00
164855139	Bhobani Pur Village Rd.	3.50	1.80	1.80	0.00	0.00	0.00	0	0.00	0	0.00
164855140	Krishnopur Rishipara - par Krishnopur Rd.	3.66	3.40	3.40	0.00	0.00	0.00	1	1.20	0	0.00
164855141	Betgari - Peryra Rd.	3.60	2.75	2.75	0.00	0.00	0.00	1	0.60	0	0.00
164855142	South Abadpukur Rd.	3.00	0.70	0.70	0.00	0.00	0.00	0	0.00	0	0.00
VILLAGE ROAD-B TOTAL: 79 Nos. Road			130.15	124.39	4.43	1.33	0.00	66	117.90	5	73.00
RANINAGAR UPAZILA TOTAL: 135 Nos. Road			359.43	263.77	78.34	17.32	0.00	244	889.07	18	615.50

ROAD MAP SAPAHAR UPAZILA NAOGAON DISTRICT



LEGEND

Administrative Boundary

- International Boundary
- District Boundary
- - - Upazila Boundary
- - - Union Boundary
- - - Municipal Boundary

Administrative HQs

- District HQ
- Upazila HQ
- ▲ Union HQ

Physical Infrastructures

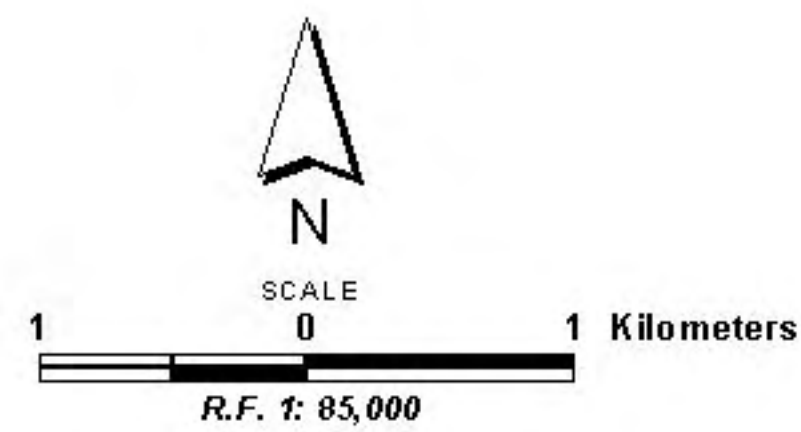
- National Highways
- Regional Highways
- Zila Road
- Upazila Road (Pucca)
- Upazila Road (Katcha)
- Union Road (Pucca)
- Union Road (Katcha)
- Village Road A (Pucca)
- Village Road A (Katcha)
- Village Road B (Pucca)
- Village Road B (Katcha)
- Paurashava Road
- Railway Network
- Embankment
- Telecommunication line
- Power Transmission Line

Natural Features

- Wide River
- Water Bodies
- Sandy Area
- Khal
- Forest
- Hill

Socio-Economic Infrastructures

- Growth Centre
- ▲ Small Hat/Bazar
- Police Station
- Upazila Health Complex
- Family welfare Centre
- Community Clinic
- Post Office
- College
- High School
- Primary School
- Madrasa
- Mosque
- ▲ Ashrayan/Abasan
- Temple



Compiled from : LGED Upazila Base Maps 1994-95, Landsat TM 1998, GPS Survey 1999 and Field Checking in November 2004
Projection : Lambert's Conformal Conic

PREPARED BY : GIS UNIT
LOCAL GOVERNMENT ENGINEERING DEPARTMENT

BASIC INFORMATION OF ROAD

DIVISION : RAJSHAHI

DISTRICT : NAOGAON

ROAD CODE	ROAD NAME	CREST WIDTH (m)	TOTAL LENGTH (Km)	SURFACE TYPE-WISE BREAK-UP (Km)				STRUCTURE		EXISTING GAP	
				EARTHEN	FLEXIBLE PAVEMENT (BC)	BRICK PAVEMENT (WBM/HBB/BFS)	RIGID PAVEMENT (CC/RCC)	NUMBER	SPAN (m)	NUMBER	SPAN (m)
1	2	3	4	5	6	7	8	9	10	11	12

VILLAGE ROAD-A TOTAL: 23 Nos. Road 72.23 64.90 7.14 0.19 0.00 0 0.00 0 0.00

ROAD TYPE : VILLAGE ROAD-B

164865002	Paglar more - India Boarder	3.20	1.25	1.25	0.00	0.00	0.00	0	0.00	0	0.00
164865006	Kashitara-Bakhorpur via sitoldanga	3.90	4.00	4.00	0.00	0.00	0.00	0	0.00	0	0.00
164865009	Manikura village- Purbo tazpur village	3.50	1.60	1.60	0.00	0.00	0.00	0	0.00	0	0.00
164865012	Tela khari - Adallpur	3.50	3.29	3.29	0.00	0.00	0.00	0	0.00	0	0.00
164865013	Kamaspur - Huzrapur	0.20	1.55	1.55	0.00	0.00	0.00	0	0.00	0	0.00
164865017	Furkutidanga- Boro Mirzapur via Bahapur & Baidapur	4.20	5.40	5.40	0.00	0.00	0.00	0	0.00	0	0.00
164865019	Shabazpur - Boro Mirzapur	4.30	1.20	1.20	0.00	0.00	0.00	0	0.00	0	0.00
164865025	Deopara - Chalfa Tatulia Rd	3.85	1.40	1.40	0.00	0.00	0.00	0	0.00	0	0.00
164865028	Nochnahar - Mamuria	3.50	2.25	2.25	0.00	0.00	0.00	0	0.00	0	0.00
164865030	Khanjanpur - BOP - Ramrampur Abason	4.00	0.80	0.74	0.06	0.00	0.00	0	0.00	0	0.00
164865031	Bardoas village road	3.40	2.25	2.25	0.00	0.00	0.00	0	0.00	0	0.00
164865032	Islampur more- Futkoil	4.80	0.90	0.90	0.00	0.00	0.00	0	0.00	0	0.00
164865037	Noapara - Rasulpur Rd	3.85	2.50	2.50	0.00	0.00	0.00	0	0.00	0	0.00
164865038	Rasulpur - Chalkchandi	3.90	1.25	1.25	0.00	0.00	0.00	0	0.00	0	0.00
164865039	Tiloni - Bhabuk road	4.00	2.75	2.75	0.00	0.00	0.00	0	0.00	0	0.00
164865040	Baikunthapur - Ramasram Rd	3.60	2.60	2.60	0.00	0.00	0.00	3	10.40	0	0.00
164865043	Ramasram Village Rd	3.45	1.20	1.20	0.00	0.00	0.00	0	0.00	0	0.00
164865044	Baikhantapur - Tiloni Soroli Rd	3.90	2.85	2.85	0.00	0.00	0.00	0	0.00	0	0.00
164865046	Sundroil Village Rd	3.90	1.20	1.20	0.00	0.00	0.00	0	0.00	0	0.00
164865047	Gouripur village Rd	4.00	0.80	0.80	0.00	0.00	0.00	0	0.00	0	0.00
164865053	Basuldanga- Pichuli road	3.90	2.80	2.80	0.00	0.00	0.00	0	0.00	0	0.00
164865054	Dharamapur - Teghoria Rd	4.60	2.77	2.77	0.00	0.00	0.00	0	0.00	0	0.00
164865055	Binodpur - Tajpur Rd	3.80	1.35	1.35	0.00	0.00	0.00	0	0.00	0	0.00
164865056	Nurpur-Tajpur via Gucchagram	3.90	2.95	2.95	0.00	0.00	0.00	0	0.00	0	0.00
164865061	Binakuri - Senpur road	3.75	3.00	3.00	0.00	0.00	0.00	0	0.00	0	0.00
164865066	Karmudanga - Krisna Saha Rd	3.90	6.30	6.30	0.00	0.00	0.00	0	0.00	0	0.00
164865068	Karmudanga Village Rd	4.00	1.40	1.40	0.00	0.00	0.00	0	0.00	0	0.00
164865069	South Kalmudanga village road	3.40	1.50	1.50	0.00	0.00	0.00	0	0.00	0	0.00
164865070	Chakgopal - Porsa Rd	3.60	1.80	1.80	0.00	0.00	0.00	0	0.00	0	0.00
164865072	Birampur - Hapania road	4.00	2.00	2.00	0.00	0.00	0.00	0	0.00	0	0.00
164865073	Karoldanga village road	3.60	1.05	1.05	0.00	0.00	0.00	0	0.00	0	0.00
164865074	Adatola village Rd.	3.60	1.00	1.00	0.00	0.00	0.00	0	0.00	0	0.00
164865075	Sonadanga-Horitoki road	3.60	2.80	2.80	0.00	0.00	0.00	0	0.00	0	0.00
164865076	Asaranda - Mirzapur	3.60	0.60	0.60	0.00	0.00	0.00	0	0.00	0	0.00
164865077	Kaikuri-Gopalpur	3.90	2.25	2.25	0.00	0.00	0.00	0	0.00	0	0.00
164865078	Jalsuka-Baikanthapur	4.10	1.50	1.50	0.00	0.00	0.00	0	0.00	0	0.00
164865079	Tulsipara-Moholipur	4.00	2.50	2.50	0.00	0.00	0.00	0	0.00	0	0.00
164865080	Nischintapur-Borodanga	3.90	1.90	1.90	0.00	0.00	0.00	0	0.00	0	0.00
164865081	Tulshidanga-Uttar patari	4.00	2.50	2.50	0.00	0.00	0.00	0	0.00	0	0.00
164865082	Nurpur village road	3.80	1.00	1.00	0.00	0.00	0.00	0	0.00	0	0.00
164865083	Colmudanga-Chowmohoni-Goala UP end near Fazilapur	3.80	5.70	5.70	0.00	0.00	0.00	0	0.00	0	0.00
164865084	Patari Community clinic - Patari village.	3.50	2.00	2.00	0.00	0.00	0.00	0	0.00	0	0.00
164865085	Horipur-Chandura Babupur	3.90	1.60	1.60	0.00	0.00	0.00	0	0.00	0	0.00
164865086	Basuldanga-Korodorambati village	3.85	0.50	0.50	0.00	0.00	0.00	0	0.00	0	0.00
164865087	Raipur village	4.30	1.90	1.90	0.00	0.00	0.00	0	0.00	0	0.00
164865088	Uchadanga-Ganjakuri village	4.30	1.90	1.90	0.00	0.00	0.00	0	0.00	0	0.00
164865089	Furkutidanga-Mohojidpara village	4.00	1.16	1.16	0.00	0.00	0.00	0	0.00	0	0.00
164865090	Jouydebpur village road	3.70	0.80	0.80	0.00	0.00	0.00	0	0.00	0	0.00
164865091	Manikura village road	3.90	0.70	0.70	0.00	0.00	0.00	0	0.00	0	0.00
164865092	Lazmipur-Khidirpur village	3.80	2.00	2.00	0.00	0.00	0.00	0	0.00	0	0.00
164865093	Tengrakuri-Mohojidpara via Ganjakuri	4.00	3.00	3.00	0.00	0.00	0.00	0	0.00	0	0.00
164865094	Gopalpur- Sonadanga BOP	3.90	1.50	1.50	0.00	0.00	0.00	0	0.00	0	0.00

BASIC INFORMATION OF ROAD

DIVISION : RAJSHAHI

DISTRICT : NAOGAON

ROAD CODE	ROAD NAME	CREST WIDTH (m)	TOTAL LENGTH (Km)	SURFACE TYPE-WISE BREAKE-UP (Km)				STRUCTURE		EXISTING GAP		
				EARTHEN	FLEXIBLE PAVEMENT (BC)	BRICK PAVEMENT (WBM/HBB/BFS)	RIGID PAVEMENT (CC/RCC)	NUMBER	SPAN (m)	NUMBER	SPAN (m)	
1	2	3	4	5	6	7	8	9	10	11	12	
164865095	Ganjakuri village road	4.00	0.60	0.60	0.00	0.00	0.00	0	0.00	0	0.00	
164865096	Ramrampur-Kaikuri via Sitoldanga	4.00	3.00	3.00	0.00	0.00	0.00	0	0.00	0	0.00	
164865097	Boldiaghat village road	4.50	0.30	0.30	0.00	0.00	0.00	0	0.00	0	0.00	
164865098	Kalmudanga Trimohoni-Rahmania Madrasha via Kadamdanga	4.00	2.50	2.50	0.00	0.00	0.00	0	0.00	0	0.00	
164865099	Kherunda village road	4.00	1.10	1.10	0.00	0.00	0.00	0	0.00	0	0.00	
164865100	Kaibottagram village road	4.00	2.00	2.00	0.00	0.00	0.00	0	0.00	0	0.00	
164865101	Moradanga-Sitoldanga village road	3.90	1.80	1.80	0.00	0.00	0.00	0	0.00	0	0.00	
164865102	Horipur jmore - Sridhorbati via Islampur	3.90	2.50	2.50	0.00	0.00	0.00	0	0.00	0	0.00	
164865103	Koronjabari - Rodgram village road	4.00	2.50	2.50	0.00	0.00	0.00	0	0.00	0	0.00	
164865104	Sridhorbati village road	3.90	1.00	1.00	0.00	0.00	0.00	0	0.00	0	0.00	
164865105	Aihai-Rasulpur village	3.80	2.00	2.00	0.00	0.00	0.00	0	0.00	0	0.00	
164865106	Behotor-Sundora village road	3.60	1.10	1.10	0.00	0.00	0.00	0	0.00	0	0.00	
VILLAGE ROAD-B TOTAL: 64 Nos. Road				127.17	127.11	0.06	0.00	0.00	3	10.40	0	0.00
SHAPAHAR UPAZILA TOTAL: 104 Nos. Road				330.27	265.06	64.73	0.48	0.00	101	434.73	18	21.14