

ROAD MAP DHAMOIRHAT UPAZILA NOAGAON DISTRICT

LEGEND

Administrative Boundary

- International Boundary
- District Boundary
- Upazila Boundary
- Union Boundary
- Municipal Boundary

Administrative HQs

- District HQ
- Upazila HQ
- ▲ Union HQ

Physical Infrastructures

- National Highways
- Regional Highways
- Zila Road
- Upazila Road (Pucca)
- Upazila Road (Katcha)
- Union Road (Pucca)
- Union Road (Katcha)
- Village Road A (Pucca)
- Village Road A (Katcha)
- Village Road B (Pucca)
- Village Road B (Katcha)
- Paurashava Road
- Railway Network
- Embankment
- Telecommunication line
- Power Transmission Line

Natural Features

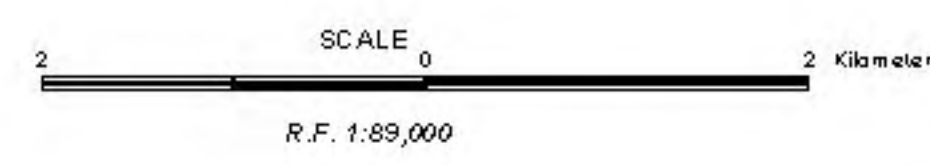
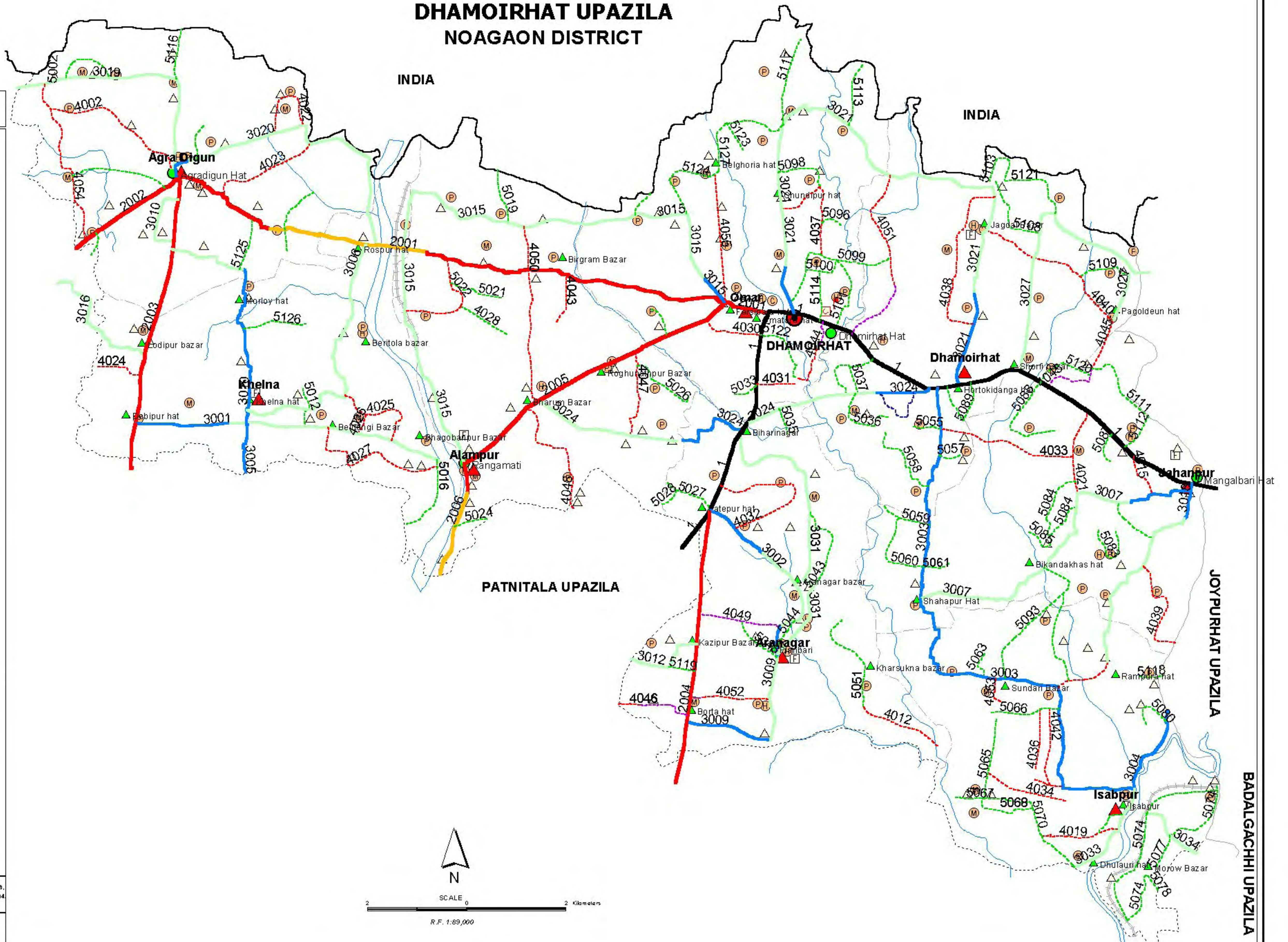
- Wide River
- Water Bodies
- Sandy Area
- Khal
- Forest
- Hill

Socio-Economic Infrastructures

- Growth Centre
- ▲ Small Hat/Bazar
- Police Station
- Upazila Health Complex
- Family welfare Centre
- Community Clinic
- Post Office
- College
- High School
- Primary School
- Madrasa
- Mosque
- Ashrayan/Abasan
- Temple

Compiled from : LGED Upazila Base Maps 1994-95, Landsat TM 1998,
GPS Survey 1999 and Field Checking in November 2004.
Projection : Lambert's Conformal Conic

PREPARED BY : GIS UNIT
LOCAL GOVERNMENT ENGINEERING DEPARTMENT



BASIC INFORMATION OF ROAD

DIVISION : RAJSHAHI

DISTRICT : NAOGAON

ROAD CODE	ROAD NAME	CREST WIDTH (m)	TOTAL LENGTH (Km)	SURFACE TYPE-WISE BREAK-UP (Km)				STRUCTURE		EXISTING GAP	
				EARTHEN	FLEXIBLE PAVEMENT (BC)	BRICK PAVEMENT (WBM/HBB/BFS)	RIGID PAVEMENT (CC/RCC)	NUMBER	SPAN (m)	NUMBER	SPAN (m)
1	2	3	4	5	6	7	8	9	10	11	12

UPAZILA : DHAMORHAT

ROAD TYPE : UPAZILA ROAD

164282001	Amaitara R&H - Agradigun GC	7.30	15.08	0.40	14.48	0.20	0.00	32	65.75	1	0.00	
164282002	Shapahar GC-Agradigun GC	6.10	2.64	0.00	2.64	0.00	0.00	5	27.90	1	5.00	
164282003	Modhuil GC- Agradigun GC	7.17	6.90	0.00	6.90	0.00	0.00	9	17.45	0	0.00	
164282004	Fotepur R&H - Matajee GC	7.32	6.45	0.00	6.45	0.00	0.00	8	34.50	0	0.00	
164282005	Amaitara R&H - Rangamati GC	7.15	7.20	0.00	7.20	0.00	0.00	9	44.00	0	0.00	
164282006	Rangamati GC - Patnitola H/Q	13.00	5.80	4.90	0.90	0.00	0.00	0	0.00	0	0.00	
UPAZILA ROAD TOTAL: 6 Nos. Road				44.07	5.30	38.57	0.20	0.00	63	189.60	2	5.00

ROAD TYPE : UNION ROAD

164283001	Dabepur Hat - Khalna UP - Alompur UP	4.50	9.10	6.73	2.37	0.00	0.00	11	16.33	0	0.00	
164283002	Fotepur Hat - Aranagar UP	5.00	5.50	3.05	2.45	0.00	0.00	11	28.35	0	0.00	
164283003	Dhamoirhat UP - Isubpur UP	4.90	14.55	0.00	14.55	0.00	0.00	37	41.57	0	0.00	
164283004	Mangalbari GC - Isubpur UP (Dhamoirhat Part)	4.55	2.70	0.43	2.27	0.00	0.00	4	23.50	0	0.00	
164283005	Kutoil Hat - Khalna UP	4.50	2.00	2.00	0.00	0.00	0.00	8	23.50	2	4.00	
164283006	Roshpur Hat - Khalna U.P.	4.61	6.60	6.54	0.00	0.06	0.00	12	28.05	0	0.00	
164283007	Jahanpur UP - Aranagar UP	4.50	12.70	10.75	0.00	1.95	0.00	15	66.70	2	153.00	
164283009	Bortha Bazar - Araanagar UP	4.00	4.67	2.90	1.77	0.00	0.00	7	12.50	0	0.00	
164283010	Khalna UP - Agradigun GC	3.66	6.50	6.50	0.00	0.00	0.00	0	0.00	0	0.00	
164283012	Kazipur bazar - Patichora UP (Dhamoirhat Part)	3.50	2.50	2.50	0.00	0.00	0.00	0	0.00	0	0.00	
164283015	Farshipara Hat - Alompur UP	4.00	15.50	14.85	0.65	0.00	0.00	15	27.90	0	0.00	
164283016	Shiyara UP - Lodipur Hat UP	4.50	1.20	1.20	0.00	0.00	0.00	0	0.00	0	0.00	
164283018	Jahanpur UP - Isubpur UP	4.60	13.00	12.12	0.00	0.88	0.00	3	3.90	0	0.00	
164283019	Agradigun UP - Shatolhat (Dhamoirhat Part)	4.00	7.00	6.41	0.60	0.00	0.00	0	0.00	0	0.00	
164283020	Agradigun UP - Roshpur Hat	5.00	7.00	6.85	0.00	0.15	0.00	5	20.00	1	2.00	
164283021	Dhamurhat UP - Umor UP	4.00	19.00	15.19	3.81	0.00	0.00	23	34.97	3	60.00	
164283024	Dhamoirhat UP- Bharum Bazar	4.50	10.00	7.04	2.96	0.00	0.00	31	48.10	5	61.00	
164283027	Shilpe Bazar - Chalkborket UP (Joypurhat) (Dhamoirhat Part)	3.50	6.50	6.50	0.00	0.00	0.00	0	0.00	0	0.00	
164283031	Bhiranagar hat - Aranagar UP	4.00	5.00	5.00	0.00	0.00	0.00	0	0.00	0	0.00	
164283033	Isubpur UP - Mothurapur UP (Dhamoirhat Part)	3.00	3.50	3.50	0.00	0.00	0.00	1	9.00	1	3.00	
164283034	Isubpur UP - Gobarchapa GC	2.50	5.50	5.50	0.00	0.00	0.00	0	0.00	0	0.00	
UNION ROAD TOTAL: 21 Nos. Road				160.02	125.56	31.42	3.04	0.00	183	384.37	14	283.00

ROAD TYPE : VILLAGE ROAD-A

164284002	Agradigun - Badalpur Road	4.00	3.80	3.80	0.00	0.00	0.00	1	12.00	0	0.00
164284012	Palashbari - Bonshibati Via Folbon	4.00	3.90	3.90	0.00	0.00	0.00	0	0.00	0	0.00
164284015	Mukundopur R&H - Nanaich Road	3.50	2.90	2.90	0.00	0.00	0.00	0	0.00	0	0.00
164284019	Isabpur - Chalk Raghab	4.50	3.12	3.12	0.00	0.00	0.00	0	0.00	0	0.00
164284021	Nanaich - Jahanpur Rd.	4.10	2.50	2.50	0.00	0.00	0.00	0	0.00	0	0.00
164284022	Chalk Ramchondrapur to Endowa	3.00	1.20	0.63	0.57	0.00	0.00	0	0.00	0	0.00
164284023	Kashipur to Chalk Ramchondrapur	4.00	2.20	2.20	0.00	0.00	0.00	0	0.00	0	0.00
164284024	Chalkhari to Kalkur	3.50	1.00	1.00	0.00	0.00	0.00	0	0.00	0	0.00
164284025	Chalkpali to Chalkbeni Rd.	3.50	3.10	3.10	0.00	0.00	0.00	0	0.00	0	0.00
164284026	Paschim Chalk Bhubani-Udaysree Rd.	3.50	1.20	1.20	0.00	0.00	0.00	0	0.00	0	0.00
164284027	Bhogobanpur to Komolpur Rd	3.50	3.65	3.65	0.00	0.00	0.00	3	8.90	2	7.00
164284028	Shilimpur-Chowghat Rd.	4.00	4.20	4.20	0.00	0.00	0.00	0	0.00	0	0.00
164284030	Amaitara - Jotsreeram Rd.	3.20	1.05	1.05	0.00	0.00	0.00	0	0.00	0	0.00
164284031	Biharinagor to Taljhari Rd.	2.50	1.50	1.50	0.00	0.00	0.00	0	0.00	0	0.00
164284032	Fotepur Primary School to Chalk Bodon R&H Rd.	4.00	5.50	5.50	0.00	0.00	0.00	0	0.00	0	0.00
164284033	Ramrampur - Nanaich Primary School	4.00	3.70	3.70	0.00	0.00	0.00	0	0.00	0	0.00
164284034	Chalk Chandira - Dhuroil (Sundorir More)	4.00	5.90	5.90	0.00	0.00	0.00	0	0.00	0	0.00

BASIC INFORMATION OF ROAD

DIVISION : RAJSHAHI

DISTRICT : NAOGAON

ROAD CODE	ROAD NAME	CREST WIDTH (m)	TOTAL LENGTH (Km)	SURFACE TYPE-WISE BREAK-UP (Km)				STRUCTURE		EXISTING GAP	
				EARTHEN	FLEXIBLE PAVEMENT (BC)	BRICK PAVEMENT (WBM/HBB/BFS)	RIGID PAVEMENT (CC/RCC)	NUMBER	SPAN (m)	NUMBER	SPAN (m)
1	2	3	4	5	6	7	8	9	10	11	12
164284035	Dhuroil - Rampura Hat	4.00	1.30	1.30	0.00	0.00	0.00	6	55.98	0	0.00
164284036	Dhuroil to Boddabati (Ghagra Khal) via Jotgobordhon	4.50	6.40	6.40	0.00	0.00	0.00	0	0.00	0	0.00
164284037	Kadipur - Chlkjadu Road	4.00	5.60	5.60	0.00	0.00	0.00	0	0.00	0	0.00
164284038	Shibrampur - Kalupara Road.	4.00	4.65	4.65	0.00	0.00	0.00	0	0.00	0	0.00
164284039	Boroshipur to Joypurhat Thana Boundary Rd.	3.50	2.60	2.60	0.00	0.00	0.00	0	0.00	0	0.00
164284040	Jogdol - Rupnarayanpur (Pagladewan hat) Via Ghagra Khal Rd.	4.00	6.90	6.90	0.00	0.00	0.00	0	0.00	0	0.00
164284042	Boroshipur - Dhuroil Road.	4.00	5.00	5.00	0.00	0.00	0.00	0	0.00	0	0.00
164284043	Brigram Bazar - Brigram Mardasha Rd.	3.05	0.75	0.00	0.75	0.00	0.00	0	0.00	0	0.00
164284044	Dhamoirhat - Biharinagar Hat	4.72	2.70	1.87	0.64	0.20	0.00	5	19.90	3	5.00
164284045	Dhamoirhat Joypurhat R&H Rd. - Pagladewan hat	4.72	2.20	0.79	1.41	0.00	0.00	1	1.50	3	7.00
164284046	Bottabazar - Patnitola R&H Rd.	4.30	1.90	1.34	0.57	0.00	0.00	0	0.00	0	0.00
164284047	Chalksubal - Amaitara - Rangamati upazila Rd.	4.90	2.50	2.50	0.00	0.00	0.00	12	17.80	0	0.00
164284048	Dewelbari - Mobarakpur R&H Rd.	4.00	2.00	0.00	2.00	0.00	0.00	0	0.00	0	0.00
164284049	Fatepur Matajee UZR - Aranagar UP	4.00	1.90	1.90	0.00	0.00	0.00	2	1.50	0	0.00
164284050	Birgram Bazar -Bostabor	3.50	2.00	0.00	2.00	0.00	0.00	0	0.00	0	0.00
164284051	BoroChalgopal - Altadgugh	3.50	5.00	3.50	0.00	1.50	0.00	0	0.00	0	0.00
164284052	Fatepur Matajee FRB - Polish bari UP Via Lokhonpara School	4.00	2.23	1.92	0.31	0.00	0.00	2	1.50	0	0.00
164284053	Sundori more to Jamalpur	4.00	3.50	3.50	0.00	0.00	0.00	0	0.00	0	0.00
164284054	Shapahar -Agradigun Upazila Road- Postiolpara	4.00	3.00	3.00	0.00	0.00	0.00	5	20.90	0	0.00
164284055	Farshipara Hat - Belghoria Hat	3.50	3.10	3.10	0.00	0.00	0.00	0	0.00	0	0.00
164284056	Bharum Bazar- Birgram Bazar	4.50	6.00	6.00	0.00	0.00	0.00	2	2.80	0	0.00

VILLAGE ROAD-A TOTAL: 38 Nos. Road

121.65 111.71 8.24 1.70 0.00 39 142.78 8 19.00

ROAD TYPE : VILLAGE ROAD-B

164285005	Dakshin Kandua - Dakhin Kanda Road	3.00	1.35	1.35	0.00	0.00	0.00	0	0.00	0	0.00
164285012	Gopirampur - Kamalpur	3.50	1.60	1.60	0.00	0.00	0.00	0	0.00	0	0.00
164285016	Bhagobanpur Taltuly - Chalk Krisna Chandra Road	4.00	1.95	1.95	0.00	0.00	0.00	0	0.00	0	0.00
164285019	Jot Osman - Jot Osman Boundary Road	2.50	1.40	1.40	0.00	0.00	0.00	0	0.00	0	0.00
164285021	Shilimpur - Taherpur Road	3.50	2.00	2.00	0.00	0.00	0.00	0	0.00	0	0.00
164285022	Balampur Village Road	4.00	1.00	1.00	0.00	0.00	0.00	0	0.00	0	0.00
164285024	Rasul Bil - Patnitola Thana	4.00	0.70	0.70	0.00	0.00	0.00	0	0.00	0	0.00
164285026	Chalksharif - Chalksharif Road	3.40	1.45	1.45	0.00	0.00	0.00	0	0.00	0	0.00
164285027	Fatapur - Chaitannapur Road	4.00	1.30	1.30	0.00	0.00	0.00	0	0.00	0	0.00
164285028	Chaitannyapur - Chalk Helal	4.00	0.45	0.45	0.00	0.00	0.00	0	0.00	0	0.00
164285033	Biharinagar Purbopara - Biharinagar Pashimp Para	3.00	0.50	0.50	0.00	0.00	0.00	0	0.00	0	0.00
164285035	Lakhicara - Kornai	2.50	0.75	0.75	0.00	0.00	0.00	0	0.00	0	0.00
164285036	Hatnagar - Neota	3.00	1.50	1.50	0.00	0.00	0.00	0	0.00	0	0.00
164285037	Hatnagar - Hatnagar	3.00	1.20	1.20	0.00	0.00	0.00	0	0.00	0	0.00
164285038	Hatnagar - Chalk Mairam	2.90	1.12	1.12	0.00	0.00	0.00	0	0.00	0	0.00
164285043	Aranagar - Banshipur Road.	4.00	1.90	1.90	0.00	0.00	0.00	0	0.00	0	0.00
164285044	Aranagar - Machhalandapur.	4.00	1.53	1.53	0.00	0.00	0.00	0	0.00	0	0.00
164285048	Polashbari - Arjunpur.	3.00	0.60	0.60	0.00	0.00	0.00	0	0.00	0	0.00
164285051	Gokul Ghat - Phulban Via Kaharsukna more Road.	4.00	3.90	3.90	0.00	0.00	0.00	0	0.00	0	0.00
164285055	Ramrampur - Angorta Road.	3.00	0.55	0.55	0.00	0.00	0.00	0	0.00	0	0.00
164285057	Ramrampur - Ramrampur Pry. School.	2.50	0.66	0.66	0.00	0.00	0.00	0	0.00	0	0.00
164285058	Angorto colony - Angorta Rd.	3.50	2.00	2.00	0.00	0.00	0.00	0	0.00	0	0.00
164285059	Shahapur - Ghupsi Khal	3.50	1.00	1.00	0.00	0.00	0.00	0	0.00	0	0.00
164285060	Shahapur - Shahapur Cowrastal.	3.00	1.00	1.00	0.00	0.00	0.00	0	0.00	0	0.00
164285061	Sahapur Cowrasta - Sowtalpara.	3.50	0.60	0.60	0.00	0.00	0.00	0	0.00	0	0.00
164285063	Dhuroil - Binodbaty.	2.50	0.70	0.70	0.00	0.00	0.00	0	0.00	0	0.00
164285065	Dhuroil - Chalk Chandira.	2.75	1.40	1.40	0.00	0.00	0.00	0	0.00	0	0.00
164285066	Duroil - Dhuroil.	3.00	1.85	1.85	0.00	0.00	0.00	0	0.00	0	0.00
164285067	Chalk Raghav - Ghuksibil.	1.00	3.05	3.05	0.00	0.00	0.00	0	0.00	0	0.00
164285068	Chalk Chandira - Chalk Chandira.	4.00	1.10	1.10	0.00	0.00	0.00	0	0.00	0	0.00
164285070	Chalkchandira - Chalk.	4.00	1.10	1.10	0.00	0.00	0.00	0	0.00	0	0.00

BASIC INFORMATION OF ROAD

DIVISION : RAJSHAHI

DISTRICT : NAOGAON

ROAD CODE	ROAD NAME	CREST WIDTH (m)	TOTAL LENGTH (Km)	SURFACE TYPE-WISE BREAK-UP (Km)				STRUCTURE		EXISTING GAP	
				EARTHEN	FLEXIBLE PAVEMENT (BC)	BRICK PAVEMENT (WBM/HBB/BFS)	RIGID PAVEMENT (CC/RCC)	NUMBER	SPAN (m)	NUMBER	SPAN (m)
1	2	3	4	5	6	7	8	9	10	11	12
164285072	Chalkchandira - Satola Jubo Club.	3.00	1.20	1.20	0.00	0.00	0.00	0	0.00	0	0.00
164285074	Chandrakola Embankment - Jotram Embankment.	2.50	1.10	1.10	0.00	0.00	0.00	0	0.00	0	0.00
164285075	Chandrakola - Gonespur.	2.50	2.30	2.30	0.00	0.00	0.00	0	0.00	0	0.00
164285076	Goneshpur - Kastogani Road	2.00	0.40	0.40	0.00	0.00	0.00	0	0.00	0	0.00
164285077	Bad Mahishgari - Mararo Road.	3.50	2.60	2.60	0.00	0.00	0.00	0	0.00	0	0.00
164285078	Rangalghat - Mararo Road.	3.00	1.45	1.45	0.00	0.00	0.00	0	0.00	0	0.00
164285080	Insira - insira Rd.	2.50	1.06	1.06	0.00	0.00	0.00	0	0.00	0	0.00
164285083	Nanaich - Nanaich.	3.50	1.80	1.80	0.00	0.00	0.00	0	0.00	0	0.00
164285084	Jahanpur - Jahanpur Road	3.50	2.30	2.30	0.00	0.00	0.00	0	0.00	0	0.00
164285085	Shibpur - Shibpur.	3.50	1.40	1.40	0.00	0.00	0.00	0	0.00	0	0.00
164285087	Jahanpur R.H.D. - Jahanpur.	3.70	0.90	0.90	0.00	0.00	0.00	0	0.00	0	0.00
164285088	Kokil - Nanaich.	2.50	2.30	2.30	0.00	0.00	0.00	0	0.00	0	0.00
164285089	Horitokidanga - Ramrampur.	5.00	0.70	0.70	0.00	0.00	0.00	0	0.00	0	0.00
164285090	Horitokidanga - Baniduar.	3.00	0.60	0.60	0.00	0.00	0.00	0	0.00	0	0.00
164285093	Sundarir More-Bikonda Khash Road	3.00	3.00	3.00	0.00	0.00	0.00	0	0.00	0	0.00
164285096	Maisur - Gjuksi Khal.	3.50	0.50	0.50	0.00	0.00	0.00	0	0.00	0	0.00
164285098	Daulatpur - Amarpur Road.	3.50	1.25	1.25	0.00	0.00	0.00	0	0.00	0	0.00
164285099	Bakharpara - Guksi Khal Road.	3.00	0.80	0.80	0.00	0.00	0.00	0	0.00	0	0.00
164285100	Bakharpara - Chalk Jadu Road.	3.00	0.90	0.90	0.00	0.00	0.00	0	0.00	0	0.00
164285101	Dhamoirhat Bazar - Girl,s High School Road.	3.50	0.85	0.85	0.00	0.00	0.00	0	0.00	0	0.00
164285103	Uttar Chalk Rahmat - Chalk Rahmat Road.	3.00	1.50	1.50	0.00	0.00	0.00	0	0.00	0	0.00
164285108	Uttar Chak Rahmat - Jagdal Road.	3.50	2.70	2.70	0.00	0.00	0.00	0	0.00	0	0.00
164285109	Rupnaraynpur - Rupnaraynpur Ghagra Khari.	3.50	1.35	1.35	0.00	0.00	0.00	1	45.00	0	0.00
164285111	Nanaich - Jahanpur.	3.10	2.90	2.90	0.00	0.00	0.00	0	0.00	0	0.00
164285112	Jaypurhat Border - Jahanpur School Road.	3.00	0.90	0.90	0.00	0.00	0.00	0	0.00	0	0.00
164285113	Dadonpur - Khayebari Road.	3.50	1.10	1.10	0.00	0.00	0.00	0	0.00	0	0.00
164285114	Thana H.Q. - Chalkjadu Prymary School.	3.00	0.90	0.90	0.00	0.00	0.00	0	0.00	0	0.00
164285116	Talonder Madresha - Kautipara Rd.	4.00	1.50	1.50	0.00	0.00	0.00	0	0.00	0	0.00
164285117	Durapur- Chalkshabdol Rd	3.50	2.00	2.00	0.00	0.00	0.00	0	0.00	0	0.00
164285118	Poranagar hat - Sagunachara Rd	3.50	1.00	1.00	0.00	0.00	0.00	0	0.00	0	0.00
164285119	Bortha R&H - Kazipur Village Rd	3.50	0.80	0.80	0.00	0.00	0.00	0	0.00	0	0.00
164285120	Kokil Pry. School - Nanachi rd.	3.50	1.20	1.20	0.00	0.00	0.00	0	0.00	0	0.00
164285121	Chalk Rahamat - Ustamabad	3.50	2.50	2.50	0.00	0.00	0.00	0	0.00	0	0.00
164285122	Amaitara - Taldhari rd	3.50	2.00	2.00	0.00	0.00	0.00	0	0.00	0	0.00
164285123	Jotram - Jotram	3.50	1.20	1.20	0.00	0.00	0.00	0	0.00	0	0.00
164285124	Chakchondri BOP more - Belgharia Hat	4.00	1.50	1.50	0.00	0.00	0.00	0	0.00	0	0.00
164285125	Morloyhat - Bhatgramme more	3.50	1.50	1.50	0.00	0.00	0.00	0	0.00	0	0.00
164285126	Morloybotoly - Chalkmoglish	3.50	1.50	1.50	0.00	0.00	0.00	0	0.00	0	0.00
164285127	Belgharia Hat - Durguipur	3.50	2.00	2.00	0.00	0.00	0.00	0	0.00	0	0.00
164285128	Kulfatpur School- Kulfatpur Village Road	3.05	1.00	1.00	0.00	0.00	0.00	0	0.00	0	0.00
164285129	Burakuri- Bhatgram Road	3.05	1.00	1.00	0.00	0.00	0.00	0	0.00	0	0.00
164285130	Kumroil Village Road	3.05	1.00	1.00	0.00	0.00	0.00	0	0.00	0	0.00
164285131	Jamalpurhat- Kazipara Via H/O Masud member .	3.05	1.50	1.50	0.00	0.00	0.00	0	0.00	0	0.00
164285132	Isabpur palipara- Ajampur.	3.00	1.00	1.00	0.00	0.00	0.00	0	0.00	0	0.00
164285133	Hajratpur- Salpukur Road	3.05	1.00	1.00	0.00	0.00	0.00	0	0.00	0	0.00
164285134	Badal- Dhuroil	2.50	2.00	2.00	0.00	0.00	0.00	0	0.00	0	0.00
164285135	Pioldanga Village Road	3.66	1.20	0.00	1.20	0.00	0.00	0	0.00	0	0.00
164285136	Mamudpur madrasha-Agradigun via Monihari	2.00	1.50	1.50	0.00	0.00	0.00	1	7.20	0	0.00
164285137	Ganra - Gangra Madrasha	3.00	1.00	1.00	0.00	0.00	0.00	0	0.00	0	0.00
VILLAGE ROAD-B TOTAL: 80 Nos. Road			110.87	109.67	1.20	0.00	0.00	2	52.20	0	0.00
DHAMOIRHAT UPAZILA TOTAL: 145 Nos. Road			436.61	352.24	79.43	4.94	0.00	287	768.95	24	307.00

ROAD MAP MANDA UPAZILA NAOGAON DISTRICT

LEGEND

Administrative Boundary

- International Boundary
- District Boundary
- - - Upazila Boundary
- Union Boundary
- Municipal Boundary

Administrative HQs

- District HQ
- Upazila HQ
- ▲ Union HQ

Physical Infrastructures

- National Highways
- Regional Highways
- Zila Road
- Upazila Road (Pucca)
- Upazila Road (Katcha)
- Union Road (Pucca)
- Union Road (Katcha)
- Village Road A (Pucca)
- Village Road A (Katcha)
- Village Road B (Pucca)
- Village Road B (Katcha)
- Paurashava Road
- Railway Network
- Embankment
- Telecommunication Line
- Power Transmission Line

Natural Features

- Wide River
- Water Bodies
- Sandy Area
- Khal
- Forest
- Hill

Socio-Economic Infrastructures

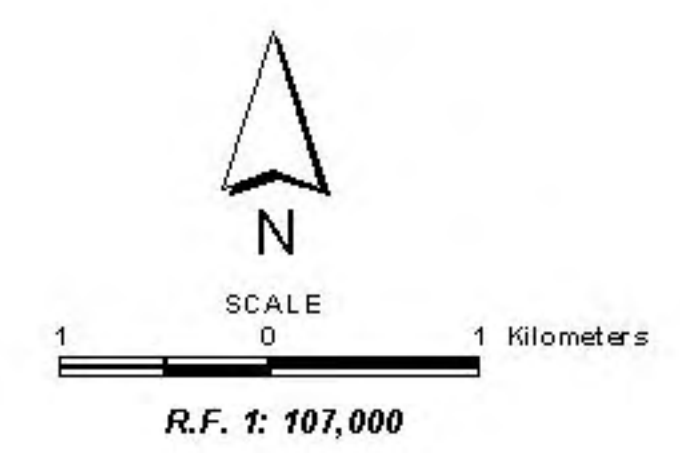
- Growth Centre
- ▲ Small Hat/Bazar
- Police Station
- Upazila Health Complex
- Family welfare Centre
- Community Clinic
- Post Office
- College
- High School
- Primary School
- Madrasa
- ▲ Mosque
- ▲ Ashrayan/Abasan
- ▲ Temple

Compiled from : L&C/D Upazila Base Maps 1994-95, Landsat TM 1999, GPS Survey 1999 and Field Checking in November 2004.

Projection : Lambert's Conformal Conic

PREPARED BY : GIS UNIT

LOCAL GOVERNMENT ENGINEERING DEPARTMENT



BASIC INFORMATION OF ROAD

DIVISION : RAJSHAHI

DISTRICT : NAOGAON

ROAD CODE	ROAD NAME	CREST WIDTH (m)	TOTAL LENGTH (Km)	SURFACE TYPE-WISE BREAK-UP (Km)				STRUCTURE		EXISTING GAP	
				EARTHEN	FLEXIBLE PAVEMENT (BC)	BRICK PAVEMENT (WBM/HBB/BFS)	RIGID PAVEMENT (CC/RCC)	NUMBER	SPAN (m)	NUMBER	SPAN (m)
1	2	3	4	5	6	7	8	9	10	11	12

UPAZILA : MANDA

ROAD TYPE : UPAZILA ROAD

164472001	Jalchatra R&H - Pajor Bhanga GC.	5.51	14.14	0.00	14.14	0.00	0.00	18	81.50	0	0.00
164472002	Deluabari GC- Chowbaria GC	5.51	7.80	0.00	7.80	0.00	0.00	5	206.70	0	0.00
164472003	Proshadpur GC - Deluabari GC	5.51	6.48	0.00	6.48	0.00	0.00	9	41.75	0	0.00
164472004	Deluabari GC-Chalk Gowri-Gangopara GC (Bagmara)	5.51	9.40	6.92	2.48	0.00	0.00	7	35.21	0	0.00
164472005	Sutihat GC-Panthakata GC (Mahadebpur)	5.51	3.70	3.70	0.00	0.00	0.00	0	0.00	0	0.00
164472006	Chowbaria GC - Kharibari GC (Niamotpur)	5.51	2.28	0.00	2.28	0.00	0.00	4	6.50	0	0.00
164472007	Suti hat GC- Shingi hat-Katkhoir GC (Naogaon Sadar)	5.51	12.50	4.43	8.08	0.00	0.00	9	14.50	0	0.00
164472008	Kalikapur R&H-Kalamara Ghat-Bottoli GC (Niamotpur)	4.90	8.00	6.30	1.70	0.00	0.00	2	3.60	0	0.00
164472009	Hazigobindopur R&H-Cheragpur-Bottoli GC (Niamotpur)	4.00	10.20	8.11	2.09	0.00	0.00	13	229.10	0	0.00
164472010	Chowbaria GC - Ayurpara-Bottoli GC(Niamotpur)	4.26	6.10	3.60	0.00	2.50	0.00	3	2.70	0	0.00
164472011	Bandaikhara GC-Panjorbhanga GC- Panthakata GC	4.00	25.00	0.00	0.00	25.00	0.00	7	18.40	0	0.00
164472012	Proshadpur GC-Jothbazar-Bandaikhara GC	4.00	19.20	12.20	7.00	0.00	0.00	0	0.00	0	0.00
164472013	Sutihat GC-Panishail- Katkhoir GC	4.26	4.70	4.70	0.00	0.00	0.00	2	2.00	0	0.00
164472014	Nurullabad UPO - Damnash Hat (UZR #261)	4.00	4.50	1.50	1.10	1.90	0.00	2	2.50	0	0.00
UPAZILA ROAD TOTAL: 14 Nos. Road			134.00	51.46	53.14	29.40	0.00	81	644.46	0	0.00

ROAD TYPE : UNION ROAD

164473004	Prosadpur Bazar - Proshadpur UPO	4.26	3.30	3.30	0.00	0.00	0.00	8	18.45	0	0.00
164473005	Kushumba UPO-Kadirgonj- Kalikapur UPO	4.57	12.10	11.50	0.60	0.00	0.00	6	9.00	0	0.00
164473008	Kalikapur UPO-Narayanpur-Bangra-Tentulia UPO.	3.66	11.50	11.50	0.00	0.00	0.00	7	53.33	0	0.00
164473009	Kalikapur UPO-Chottomulluk-Deluabari GC -Kalishafa - Pakuria Hat	3.96	17.80	17.54	0.26	0.00	0.00	5	52.15	0	0.00
164473010	Thana H.Q-Bijoypur -Manda UPO.	4.52	4.50	2.70	1.80	0.00	0.00	3	6.69	0	0.00
164473012	Moinam UPO -Bhola Bazar-Uttargram UPO(Mohadebpur)	4.10	4.62	4.62	0.00	0.00	0.00	6	34.84	0	0.00
164473014	Kholishaguri Hat -Chowkider mor-Bolihar UPO	4.26	2.50	2.50	0.00	0.00	0.00	1	3.04	2	7.24
164473017	Suti hat GC-Chakder Rice mill-Safapur UPO (Mohadabpur)	4.26	2.50	2.50	0.00	0.00	0.00	2	6.00	1	7.00
164473019	Tentulia UPO-Pirakoir- Varsho U.P.O	4.00	5.70	5.70	0.00	0.00	0.00	2	7.62	1	5.00
164473020	Goneshpur UPO-Kalikapur hat	4.90	1.90	0.00	1.90	0.00	0.00	3	16.57	0	0.00
164473027	Poranpur UPO(Sonapur) - Gopalpur Hat	4.26	2.55	1.18	1.37	0.00	0.00	4	17.98	1	26.60
164473028	Balu Bazar - Valain U.P office	3.66	8.00	8.00	0.00	0.00	0.00	2	59.72	0	0.00
164473029	Tentulia UPO-Sankarpur - Vershow UPO	3.50	4.50	3.50	1.00	0.00	0.00	2	2.40	0	0.00
164473031	Kalikapur Hat - Valain U.P Office	4.64	7.83	0.00	7.83	0.00	0.00	4	45.20	0	0.00
164473034	Goneshpur UP office - Prosadpur GC	4.27	4.00	4.00	0.00	0.00	0.00	5	21.66	0	0.00
164473035	Sutihat GC -Nilkuthi mor-Nurullbad UPO	5.05	9.40	4.20	4.66	0.54	0.00	9	27.53	0	0.00
164473036	NurullabadUPO-Deluabari Inceminiton Center-Pakuria Hat	4.26	11.29	4.29	7.00	0.00	0.00	2	6.00	0	0.00
164473039	Kanshopara U.P - Kasab UPO	4.26	5.00	5.00	0.00	0.00	0.00	3	12.80	5	12.79
164473044	Manda U.P office -Pirpali-Gopalpur Hat	4.26	6.80	6.80	0.00	0.00	0.00	3	7.17	0	0.00
164473050	SutihatGC -Bangalpara- Kuliher- Hasaigari UPO (N.Sadar)	4.26	15.20	15.20	0.00	0.00	0.00	0	0.00	0	0.00
164473056	Valain UP Office - Valain Hat	4.00	3.80	3.80	0.00	0.00	0.00	0	0.00	0	0.00
164473058	Jokahat - Bishnopur UP Office	3.96	2.50	2.50	0.00	0.00	0.00	0	0.00	0	0.00
164473061	Paranpur UP Office - Balubazar	4.10	4.30	4.30	0.00	0.00	0.00	0	0.00	0	0.00
164473063	Palashbari Hat - Hasaigari UPO (Naogaon Sadar)	3.65	4.50	3.94	0.56	0.00	0.00	0	0.00	0	0.00
164473066	Moinam UP office - Bordapur Hat	3.04	1.50	1.50	0.00	0.00	0.00	0	0.00	0	0.00
164473067	Nurallabad UP Office - Rajnagar -Kalikapur UPO.	4.26	6.00	6.00	0.00	0.00	0.00	0	0.00	0	0.00
164473081	Nurllabad UP Office - Fatepur Hat	4.00	14.50	13.00	1.50	0.00	0.00	0	0.00	0	0.00
164473082	Goneshpur UPO-Nilkuthi mor-Suti hat GC	4.90	1.90	0.00	1.90	0.00	0.00	0	0.00	0	0.00
164473083	Kansopara UPO - Monjiltola -Proshadpur UPO	4.26	6.50	6.50	0.00	0.00	0.00	0	0.00	0	0.00
164473084	Valain UPO- Chak Jamdoi-Chandas UPO (Mohadebpur)	4.26	4.20	4.20	0.00	0.00	0.00	0	0.00	0	0.00

BASIC INFORMATION OF ROAD

DIVISION : RAJSHAHI

DISTRICT : NAOGAON

ROAD CODE	ROAD NAME	CREST WIDTH (m)	TOTAL LENGTH (Km)	SURFACE TYPE-WISE BREAK-UP (Km)				STRUCTURE		EXISTING GAP	
				EARTHEN	FLEXIBLE PAVEMENT (BC)	BRICK PAVEMENT (WBM/HBB/BFS)	RIGID PAVEMENT (CC/RCC)	NUMBER	SPAN (m)	NUMBER	SPAN (m)
1	2	3	4	5	6	7	8	9	10	11	12
164474089	Bara Belaldah- Chak Gopal	3.66	3.00	3.00	0.00	0.00	0.00	0	0.00	0	0.00
164474090	Katherdanga- Chaksitaram-Katkhoir	3.00	3.00	3.00	0.00	0.00	0.00	0	0.00	0	0.00
164474091	Khudiadanga- Chak Khopa	3.60	3.50	3.50	0.00	0.00	0.00	0	0.00	0	0.00
164474092	Palasbari Hat- Kuriapara	2.90	3.50	3.50	0.00	0.00	0.00	0	0.00	0	0.00
164474093	Goalmanda- Chak SreeKrishno	3.30	4.00	4.00	0.00	0.00	0.00	0	0.00	0	0.00
164474094	Chak Shailla Hat-Bisnupur-Chaker hat-Chak Kalikapur	3.50	5.80	5.80	0.00	0.00	0.00	0	0.00	0	0.00
164474095	Chak Debiram - Kaligram	3.04	2.30	2.30	0.00	0.00	0.00	0	0.00	0	0.00
164474096	Chak Raghunath- Chak Narayan	3.05	1.75	1.75	0.00	0.00	0.00	0	0.00	0	0.00
164474097	Buridah Ghat-Motgari- Tulshirampur	2.90	3.00	3.00	0.00	0.00	0.00	0	0.00	0	0.00
164474098	Mithapur Hat- Kuria Para	2.00	2.75	2.75	0.00	0.00	0.00	0	0.00	0	0.00
164474099	Chak Shailla Hat- Chotto Paroitungi	3.00	2.50	2.50	0.00	0.00	0.00	0	0.00	0	0.00
164474100	Moshidpur- Kabulpur	3.05	2.00	2.00	0.00	0.00	0.00	0	0.00	0	0.00
164474101	Suti hat - Goneshpur	3.66	3.00	3.00	0.00	0.00	0.00	0	0.00	0	0.00
164474102	Kanchan Sluice gate-Surjo Narayanpur- WDB Bundh	3.00	2.50	2.50	0.00	0.00	0.00	0	0.00	0	0.00
164474103	Bonkura WDB Bundh- Bharatta Shibnagar	3.00	2.00	2.00	0.00	0.00	0.00	0	0.00	0	0.00
164474104	Talpatila- Shiata	3.00	1.50	1.50	0.00	0.00	0.00	0	0.00	0	0.00
164474105	Sukti Badal- Chak Chaor- Doani	3.00	2.50	2.50	0.00	0.00	0.00	0	0.00	0	0.00
164474106	Nilkuthi R&H - Proshadpur GC	4.26	4.50	4.50	0.00	0.00	0.00	0	0.00	0	0.00
164474107	Bankapur- Chuapur Ghat	3.00	3.50	3.50	0.00	0.00	0.00	0	0.00	0	0.00
164474108	Manda karigori & Krishi College- Gobindopur	4.00	3.50	3.50	0.00	0.00	0.00	0	0.00	0	0.00
164474109	Sadalpur Biplu Bhata- Gopalpur	3.66	2.50	2.50	0.00	0.00	0.00	0	0.00	0	0.00
164474110	Sreerampur Sarkar Para-Mohadebpur	3.00	4.00	4.00	0.00	0.00	0.00	0	0.00	0	0.00
164474111	Satbaria (Baser muhuri mor)- Kanchan	3.66	3.00	3.00	0.00	0.00	0.00	0	0.00	0	0.00
164474112	Gopalpur Bazar- Paranpur WDB Bundh	5.00	3.20	3.20	0.00	0.00	0.00	0	0.00	0	0.00
164474113	Gopalpur Bazar-Chak Muncep- Pirpali Hat	3.66	3.50	3.50	0.00	0.00	0.00	0	0.00	0	0.00
164474114	Sajur Mor- Sarir mor	3.66	1.70	1.70	0.00	0.00	0.00	0	0.00	0	0.00
164474115	Bhadra sena Pry. School- Bhola Bazar	3.66	2.50	2.50	0.00	0.00	0.00	0	0.00	0	0.00
164474116	Moinam Brahmotto Para- Sarkar Para Pry. School.	3.66	2.50	2.50	0.00	0.00	0.00	0	0.00	0	0.00

VILLAGE ROAD-A TOTAL: 81 Nos. Road 242.23 237.43 4.80 0.00 0.00 5 10.20 0 0.00

ROAD TYPE : VILLAGE ROAD-B

164475009	Bandobi Wapda Embakment - Bhalain hat	3.04	3.75	3.75	0.00	0.00	0.00	0	0.00	0	0.00
164475010	Bijoypur Rd - Chak Kusumba Road.	3.00	2.90	2.90	0.00	0.00	0.00	0	0.00	0	0.00
164475012	Deluabari Chowbaria - Ghona wapda Embakment Road.	3.00	1.90	1.90	0.00	0.00	0.00	0	0.00	0	0.00
164475015	Kusumba Mouza - Deluabari R&H.	3.05	1.50	1.50	0.00	0.00	0.00	0	0.00	0	0.00
164475032	Kasba Temple - Niamatpur	3.50	2.60	2.60	0.00	0.00	0.00	0	0.00	0	0.00
164475054	Chowja - Wapda Bund	3.05	3.00	3.00	0.00	0.00	0.00	0	0.00	0	0.00
164475069	H/O Foyez mirdha - H/O haru at Dodangi	2.30	1.00	1.00	0.00	0.00	0.00	0	0.00	0	0.00
164475070	Holudghar - WDB Bundh	2.90	1.50	1.50	0.00	0.00	0.00	0	0.00	0	0.00
164475071	Laxmirampur WDB Bundh - Mahadebpur	2.00	2.00	2.00	0.00	0.00	0.00	0	0.00	0	0.00
164475072	R&H - Sutihat Girls School	2.20	0.50	0.50	0.00	0.00	0.00	0	0.00	0	0.00
164475073	Niamatpur R&H - Sadalpur Road	2.10	2.00	2.00	0.00	0.00	0.00	0	0.00	0	0.00
164475074	Shialdangi Mondop - Daskhin Moinam -Bangalpara	3.00	2.00	2.00	0.00	0.00	0.00	0	0.00	0	0.00
164475075	Shingihat Katkchoir hat Rd - Paikpara (H/O Mir)	2.60	1.00	1.00	0.00	0.00	0.00	0	0.00	0	0.00
164475089	Kanchon Sluice gat - Surja Narayanpur- WDB Bundh	3.00	2.50	2.50	0.00	0.00	0.00	0	0.00	0	0.00
164475090	WDB Bundh - Koilabari	3.04	1.00	1.00	0.00	0.00	0.00	0	0.00	0	0.00
164475091	Kaligram R&H - Kaligram High School	3.66	1.30	1.30	0.00	0.00	0.00	0	0.00	0	0.00
164475092	Suti Hat R&H-Bhadrasena-Shialdangi Mondop	4.26	3.00	3.00	0.00	0.00	0.00	0	0.00	0	0.00
164475093	Narur Boiler (Deluabari-Chowbaria Road) - MohanagarMosque	3.00	0.44	0.44	0.00	0.00	0.00	0	0.00	0	0.00
164475094	Mohanagar mor - Mohanagar Girls School	3.05	0.61	0.61	0.00	0.00	0.00	0	0.00	0	0.00
164475095	Daskhin Chakrampur- Fatepur Hat	1.50	3.50	3.50	0.00	0.00	0.00	0	0.00	0	0.00
164475096	Chaker Hat- Chottoparoitungi-Rahimpur- Bishnopur	2.50	3.40	3.40	0.00	0.00	0.00	0	0.00	0	0.00
164475097	Pakuria hat- Bill Utrail	4.00	2.00	2.00	0.00	0.00	0.00	0	0.00	0	0.00
164475098	Pakuria - Rajendrabati	3.66	2.00	2.00	0.00	0.00	0.00	0	0.00	0	0.00
164475099	Rajendrabati- Kushumba	3.66	2.00	2.00	0.00	0.00	0.00	0	0.00	0	0.00

BASIC INFORMATION OF ROAD

DIVISION : RAJSHAHI

DISTRICT : NAOGAON

ROAD CODE	ROAD NAME	CREST WIDTH (m)	TOTAL LENGTH (Km)	SURFACE TYPE-WISE BREAK-UP (Km)				STRUCTURE		EXISTING GAP	
				EARTHEN	FLEXIBLE PAVEMENT (BC)	BRICK PAVEMENT (WBM/HBB/BFS)	RIGID PAVEMENT (CC/RCC)	NUMBER	SPAN (m)	NUMBER	SPAN (m)
1	2	3	4	5	6	7	8	9	10	11	12
164475100	Deluabari Pakuria Road- Hazi Gobindopur R&H	3.00	1.50	1.50	0.00	0.00	0.00	0	0.00	0	0.00
164475101	Buridah -Dariapur-Baibolla WDB Bundh	3.66	2.00	2.00	0.00	0.00	0.00	0	0.00	0	0.00
164475103	Khalishakuri hat- Gobindopur	3.66	2.00	2.00	0.00	0.00	0.00	0	0.00	0	0.00
164475104	Shortola- Garikhetra- Chak Khopa	3.70	3.00	3.00	0.00	0.00	0.00	0	0.00	0	0.00
164475105	Gobindopur- Kulihar	3.00	1.50	1.50	0.00	0.00	0.00	0	0.00	0	0.00
164475106	Bhola Bazar- Khoaz Mollar bari	3.66	1.00	1.00	0.00	0.00	0.00	0	0.00	0	0.00
164475107	Roypur- Lalitpur	3.66	2.00	2.00	0.00	0.00	0.00	0	0.00	0	0.00
164475108	Bordopur- Lalitpur	3.40	2.50	2.50	0.00	0.00	0.00	0	0.00	0	0.00
164475109	Moinam Paglar Mor- Larur Mor	3.66	3.00	3.00	0.00	0.00	0.00	0	0.00	0	0.00
164475110	Paglar Mor- Poinar Mor	3.00	1.00	1.00	0.00	0.00	0.00	0	0.00	0	0.00
164475111	Paroitungi Gan para- Hindu Para	3.00	1.00	1.00	0.00	0.00	0.00	0	0.00	0	0.00
164475112	Mithapur- Khudra Bandai Khara Eidgah	3.00	2.00	2.00	0.00	0.00	0.00	0	0.00	0	0.00
164475113	Charampur Pry. School- Daskhin Chakrampur	3.00	2.00	2.00	0.00	0.00	0.00	0	0.00	0	0.00
164475114	Mirpur - sreerampur Chakder Para	3.00	1.50	1.50	0.00	0.00	0.00	0	0.00	0	0.00
164475115	Sreerampur hossin hazir Bari- Suti Shingi Road	3.00	1.00	1.00	0.00	0.00	0.00	0	0.00	0	0.00
164475116	Karibari Road- Ayur Para Road	3.66	1.00	1.00	0.00	0.00	0.00	0	0.00	0	0.00
164475117	Titihari mor- Kaligaon Joypur	3.66	2.75	2.75	0.00	0.00	0.00	0	0.00	0	0.00
164475118	Sankarpur Pry. School- WDB Bundh	3.66	1.50	1.50	0.00	0.00	0.00	0	0.00	0	0.00
164475119	Roypur- Pirori Road	3.70	2.00	2.00	0.00	0.00	0.00	0	0.00	0	0.00
164475120	Bordopur- Roypur regd. Pry. School.	3.00	1.50	1.50	0.00	0.00	0.00	0	0.00	0	0.00
164475121	Chak Jamdoi-Community Clinic- Jamdoi	3.50	1.50	1.50	0.00	0.00	0.00	0	0.00	0	0.00
164475122	Sreerampur Chakder Para- Pancha Para	3.66	1.00	1.00	0.00	0.00	0.00	0	0.00	0	0.00
164475123	Proshadpur Deluabari Road -Chak Shamra- Kushumba R&H	3.66	2.00	2.00	0.00	0.00	0.00	0	0.00	0	0.00
164475124	Proshadpur Cenema Hall- Bara Belaldah Madrasha	3.50	2.50	2.50	0.00	0.00	0.00	0	0.00	0	0.00
164475125	Gaihana- Hazi Gobindopur R&H	3.50	1.50	1.50	0.00	0.00	0.00	0	0.00	0	0.00
164475126	Gaihana- Chak Gopal high School	3.00	1.50	1.50	0.00	0.00	0.00	0	0.00	0	0.00
164475127	Bhadrasena- Nalkuri	3.00	2.50	2.50	0.00	0.00	0.00	0	0.00	0	0.00
164475128	Gopalpur- Bongaon	3.00	1.50	1.50	0.00	0.00	0.00	0	0.00	0	0.00
164475129	Joth Bazar Grameen Bank- Daskhin Nurullabad WDB Bundh.	3.66	1.25	1.25	0.00	0.00	0.00	0	0.00	0	0.00
164475130	Telepara R&H- Sankarpur	3.05	5.00	5.00	0.00	0.00	0.00	0	0.00	0	0.00
164475131	Kesabpur R&H - Teparo	3.66	2.80	2.80	0.00	0.00	0.00	0	0.00	0	0.00
164475132	Sabai hat R&H- Chak Sabai Bill	3.00	2.00	2.00	0.00	0.00	0.00	0	0.00	0	0.00
164475133	Bholagari- Shiata	3.55	1.75	1.75	0.00	0.00	0.00	0	0.00	0	0.00
164475134	Bangra- Bill Hilna	3.00	5.00	5.00	0.00	0.00	0.00	0	0.00	0	0.00
164475135	Narayanpur - Pukuria	3.05	2.00	2.00	0.00	0.00	0.00	0	0.00	0	0.00
164475136	rampur eidgah- Chak Rajballab	3.66	1.00	1.00	0.00	0.00	0.00	0	0.00	0	0.00
164475137	Moinam Bazar- Moinam Haigh school- Poinar hat	3.66	1.50	1.00	0.50	0.00	0.00	0	0.00	0	0.00
VILLAGE ROAD-B TOTAL: 61 Nos. Road			119.45	118.95	0.50	0.00	0.00	0	0.00	0	0.00
MANDA UPAZILA TOTAL: 186 Nos. Road			686.36	567.61	88.81	29.94	0.00	163	1062.81	10	58.63

ROAD MAP MOHADEVPUR UPAZILA NAOGAON DISTRICT

LEGEND

Administrative Boundary

- International Boundary
- District Boundary
- - - Upazila Boundary
- · · Union Boundary
- · · Municipal Boundary

Administrative HQs

- District HQ
- Upazila HQ
- ▲ Union HQ

Physical Infrastructures

- National Highways
- Regional Highways
- Zila Road
- Upazila Road (Pucca)
- Upazila Road (Katcha)
- Union Road (Pucca)
- Union Road (Katcha)
- Village Road A (Pucca)
- Village Road A (Katcha)
- Village Road B (Pucca)
- Village Road B (Katcha)
- Paurashava Road
- Railway Network
- Embankment
- Telecommunication line
- Power Transmission Line

Natural Features

- Wide River
- Water Bodies
- Sandy Area
- Khal
- Forest
- Hill

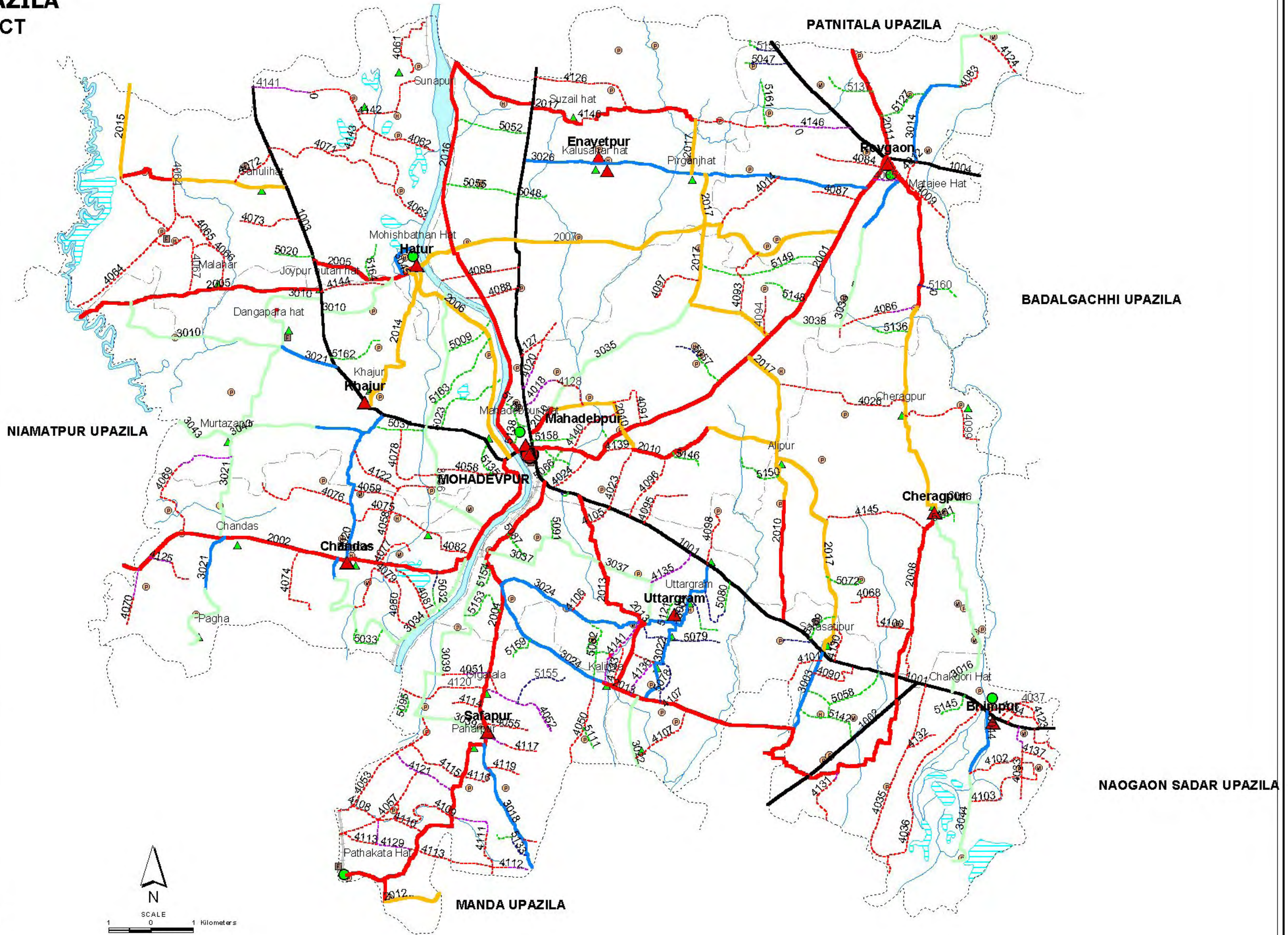
Socio-Economic Infrastructures

- Growth Centre
- ▲ Small Hat/Bazar
- Police Station
- Upazila Health Complex
- Family welfare Centre
- Community Clinic
- Post Office
- College
- High School
- Primary School
- Madrasa
- ▲ Mosque
- ▲ Ashrayan/Abasan
- ▲ Temple

Compiled from : LGED Upazila Base Maps 1994-95, Landsat TM 1999,
GPS Survey 1999 and Field Checking in November 2004.
Projection : Lambert's Conformal Conic

PREPARED BY : GIS UNIT

LOCAL GOVERNMENT ENGINEERING DEPARTMENT



SCALE
0 1 Kilometers
R.F. 1 : 95,000

BASIC INFORMATION OF ROAD

DIVISION : RAJSHAHI

DISTRICT : NAOGAON

ROAD CODE	ROAD NAME	CREST WIDTH (m)	TOTAL LENGTH (Km)	SURFACE TYPE-WISE BREAK-UP (Km)				STRUCTURE		EXISTING GAP	
				EARTHEN	FLEXIBLE PAVEMENT (BC)	BRICK PAVEMENT (WBM/HBB/BFS)	RIGID PAVEMENT (CC/RCC)	NUMBER	SPAN (m)	NUMBER	SPAN (m)
1	2	3	4	5	6	7	8	9	10	11	12

UPAZILA : MOHADEVPUR

ROAD TYPE : UPAZILA ROAD

164502001	Mohadevpur - Matazeehat GCM	5.57	12.37	6.18	6.18	0.00	0.00	26	141.90	0	0.00
164502002	Chatra - Mohadebpur (Konjobon)	6.50	13.63	3.63	0.00	10.00	0.00	11	68.50	1	90.00
164502004	Mohadevpur - Sibgonj Pathakata Rd.	5.50	21.65	0.00	21.65	0.00	0.00	32	59.32	0	0.00
164502005	Mohisabathan hat to Gofanagar -Chatra GC	5.50	9.52	0.00	9.52	0.00	0.00	8	19.50	0	0.00
164502006	Mohadevpur - Mohishbathan GCM	6.00	7.30	7.30	0.00	0.00	0.00	1	5.00	0	0.00
164502007	Mohishbathan GC-Sherpur- Matajee GC	5.50	12.05	12.05	0.00	0.00	0.00	10	35.40	0	0.00
164502008	Matajeehat-Chowmasia R&H	6.00	17.00	4.00	13.00	0.00	0.00	12	31.90	0	0.00
164502010	Mohadevpur- Fazilpur-Natshal more - Uttarandercota R&H	5.50	12.85	8.70	4.15	0.00	0.00	21	76.00	0	0.00
164502011	Matajee GC-Fatepur GCM (Patnitola)	6.00	2.70	0.00	2.70	0.00	0.00	2	5.10	0	0.00
164502012	Patahkata GCM- Sutihat GC (Manda)	5.00	2.13	1.13	1.00	0.00	0.00	3	1.80	0	0.00
164502013	Mohadevpur GCM-Khordanarayonpur (R&H)	5.60	16.95	2.46	14.49	0.00	0.00	21	58.60	0	0.00
164502014	Mohishbathan GC- Khajur R&H	5.00	4.10	4.10	0.00	0.00	0.00	4	34.70	0	0.00
164502015	Gaholi R&H Pacca more- Shagroil-Shibpur GC (Patnitola)	5.80	6.70	5.50	1.20	0.00	0.00	15	26.09	0	0.00
164502016	Mohadevpur GC-Atrai river Bundh- Sujai R&H pucca more	5.30	11.50	11.50	0.00	0.00	0.00	1	0.00	0	0.00
164502017	Shympur - Mogleshpur - Hasanpur - Sujailhat Road (UZR #259)	4.88	24.47	23.02	1.45	0.00	0.00	24	48.88	1	1.00
UPAZILA ROAD TOTAL: 15 Nos. Road			174.92	89.57	75.34	10.00	0.00	191	612.69	2	91.00

ROAD TYPE : UNION ROAD

164503003	Saraswatipur hat-Bolihar U.P (Naogaon Sadar)	5.00	2.40	0.60	1.80	0.00	0.00	3	7.50	0	0.00
164503004	Uttargram UP- Purbapara Madrasha-Mollah Kurihat	4.90	5.65	3.04	2.61	0.00	0.00	6	8.42	0	0.00
164503010	Hatur UP - Joypur- Alideula-Sagroil hat	4.00	13.15	11.98	1.17	0.00	0.00	11	46.70	3	11.00
164503014	Raigaon UP-Bottala- Amair UP (Patnitola)	4.25	6.60	3.28	3.32	0.00	0.00	6	20.60	2	2.00
164503016	Vimpur UP- Cheragpur UP	4.20	5.50	5.50	0.00	0.00	0.00	5	8.20	10	21.00
164503018	Safapur UP-Sutihat (Manda)	4.20	3.85	0.00	3.85	0.00	0.00	5	24.60	6	12.50
164503020	Khajur UP -Chandash UP	4.65	4.10	0.00	4.10	0.00	0.00	12	16.24	0	0.00
164503021	Khajur UP- Dangapara- Chandash- Paghahat	4.65	11.15	9.35	1.80	0.00	0.00	4	5.50	8	21.50
164503022	Uttargram U.P. - Bamonsata-Karnopurhat Road.	4.10	5.90	2.95	2.95	0.00	0.00	5	8.33	1	0.90
164503024	Uttargram UP-Sultanpur-Kalitalahat	5.05	9.65	0.00	9.65	0.00	0.00	20	32.96	6	9.50
164503026	Raigaon UP-Enayetpur UP	5.00	8.60	0.00	8.60	0.00	0.00	7	12.80	1	1.00
164503034	Chandash UP- Bhola Bazar-Shibgonj hat	5.05	9.88	9.38	0.00	0.50	0.00	5	17.38	0	0.00
164503035	Mohadevpur UP- Barbakpur	4.50	5.00	4.72	0.28	0.00	0.00	3	17.60	0	0.00
164503036	Hatur UP- Shibgonjhat	4.90	9.25	9.25	0.00	0.00	0.00	7	12.43	1	0.63
164503037	Uttargram UP- Shibrampur-Shibgonjhat	4.50	6.40	6.40	0.00	0.00	0.00	7	22.45	1	2.50
164503038	Raigaon UP- Horipur-Sarasonhat	4.65	5.55	4.98	0.57	0.00	0.00	7	11.83	2	3.00
164503039	Safapur UP-Mominpur-Shibgonjhat	4.65	6.49	6.19	0.30	0.00	0.00	6	5.45	0	0.00
164503043	Khajur UP- Mortujapurhat	4.45	4.48	3.88	0.60	0.00	0.00	4	7.90	0	0.00
164503044	Chalkgaurihat GC-Bolihar UP (Naogaon Sadar)	4.50	3.50	3.50	0.00	0.00	0.00	2	2.80	0	0.00
164503045	Mohisbathan Pucca more - Mohisbathan Godown	4.00	0.49	0.00	0.00	0.49	0.00	2	1.25	0	0.00
164503046	ChargepurUP-MullikpurBridge- Chakgori GCM.	4.50	1.50	1.50	0.00	0.00	0.00	2	15.63	0	0.00
UNION ROAD TOTAL: 21 Nos. Road			129.09	86.50	41.60	0.99	0.00	129	306.56	41	85.52

ROAD TYPE : VILLAGE ROAD-A

164504009	Matazee Buss-stand - Painari Khari Road via Matazee hat.	4.00	2.30	1.40	0.00	0.90	0.00	0	0.00	0	0.00
164504012	Matazee R&H Road - High School Road.	5.00	0.70	0.70	0.00	0.00	0.00	0	0.00	0	0.00
164504014	Altadghi More - Barbakpur Road.	3.75	2.75	2.75	0.00	0.00	0.00	0	0.00	0	0.00
164504018	Fazilpur Road with a link - Mohadevpur - Barbakpur Road.	3.50	1.85	0.40	1.45	0.00	0.00	0	0.00	0	0.00

BASIC INFORMATION OF ROAD

DIVISION : RAJSHAHI

DISTRICT : NAOGAON

ROAD CODE	ROAD NAME	CREST WIDTH (m)	TOTAL LENGTH (Km)	SURFACE TYPE-WISE BREAK-UP (Km)				STRUCTURE		EXISTING GAP	
				EARTHEN	FLEXIBLE PAVEMENT (BC)	BRICK PAVEMENT (WBM/HBB/ BFS)	RIGID PAVEMENT (CC/RCC)	NUMBER	SPAN (m)	NUMBER	SPAN (m)
1	2	3	4	5	6	7	8	9	10	11	12
164504020	Fazilpur - Buzurkantapur Road.	3.50	1.90	1.60	0.30	0.00	0.00	0	0.00	0	0.00
164504023	Akhara - Natsal Road.	4.00	2.00	2.00	0.00	0.00	0.00	0	0.00	0	0.00
164504024	Natsal - Dokhin Hossenpur Road.	3.50	1.17	1.17	0.00	0.00	0.00	0	0.00	0	0.00
164504026	Salbari - Bishnapur Road via Cheragpur.	4.00	3.31	3.31	0.00	0.00	0.00	0	0.00	0	0.00
164504033	Bagachara Khoratola - Rajoypur Road via Horshi.	4.60	3.50	2.50	1.00	0.00	0.00	0	0.00	0	0.00
164504034	Bagachara - Chakgouri hat Road.	3.00	1.50	0.00	1.50	0.00	0.00	0	0.00	0	0.00
164504035	Tezbain - Beghoria Road.	4.00	5.20	5.20	0.00	0.00	0.00	0	0.00	0	0.00
164504036	Chakgouri hat - Tezbain Road.	3.00	4.40	4.40	0.00	0.00	0.00	0	0.00	0	0.00
164504037	Goalbari village Road.	4.00	1.10	1.10	0.00	0.00	0.00	0	0.00	0	0.00
164504041	Kalitolahat - chalkgora village.	4.50	2.20	0.30	1.90	0.00	0.00	0	0.00	0	0.00
164504050	Kalitolahat - Durgapur Road.	4.26	2.65	1.00	1.65	0.00	0.00	0	0.00	0	0.00
164504051	Jigatolahat - Mothurkrishnapur Embankment Road Chakgouri.	3.65	1.96	1.52	0.44	0.00	0.00	0	0.00	0	0.00
164504052	Jigatola hat - Safapur village Road.	3.04	2.25	0.00	2.25	0.00	0.00	4	2.10	0	0.00
164504053	Srinagar River Embankment - Chaksiali Road.	3.65	2.57	2.57	0.00	0.00	0.00	0	0.00	0	0.00
164504055	Paharpur - Safapur village Road.	3.04	1.05	1.05	0.00	0.00	0.00	0	0.00	0	0.00
164504057	Chak-shyampur River Embankment - Patakata hat road.	3.90	6.60	4.60	2.00	0.00	0.00	0	0.00	0	0.00
164504058	Lakshmanpur WDB Embankment- Bagdob Ropad.	4.00	5.35	5.35	0.00	0.00	0.00	0	0.00	0	0.00
164504059	Rangtoir- Khordakalna- Shahjadpur	3.50	5.50	5.50	0.00	0.00	0.00	0	0.00	0	0.00
164504061	Dewanpur - Paschim - Gosainpur Road.	4.00	2.96	2.96	0.00	0.00	0.00	0	0.00	0	0.00
164504062	Harekrishnapur - Shamaspur Road.	3.50	2.90	2.90	0.00	0.00	0.00	0	0.00	0	0.00
164504063	Bilshikari - Mohishbathan Road.	3.50	3.00	3.00	0.00	0.00	0.00	0	0.00	0	0.00
164504064	Shankarpur - Suranandapur via Malahar.	3.60	4.80	4.80	0.00	0.00	0.00	0	0.00	0	0.00
164504065	Jeuli - Malahar Road.	3.25	2.15	2.15	0.00	0.00	0.00	0	0.00	0	0.00
164504066	Sonakuri - Belkuri Road.	1.90	1.35	1.35	0.00	0.00	0.00	0	0.00	0	0.00
164504067	Mirzanagar - Malahar Road via Belkuri.	3.90	1.98	1.98	0.00	0.00	0.00	0	0.00	0	0.00
164504068	Gopinathpur - Chak-Shibrampur Road.	3.50	1.28	1.28	0.00	0.00	0.00	0	0.00	0	0.00
164504069	Bachra - Gobindapur Road via Kharda Joypur.	4.20	3.35	3.35	0.00	0.00	0.00	0	0.00	0	0.00
164504070	Chhatra ghat - Jantoil Road.	3.75	1.27	0.87	0.40	0.00	0.00	0	0.00	0	0.00
164504071	Gopalpur - Chakchaki Road via Hatur.	3.70	3.90	3.90	0.00	0.00	0.00	0	0.00	0	0.00
164504072	Mohadevpur - Porsha R&H Road - Gahali.	3.50	1.20	1.20	0.00	0.00	0.00	0	0.00	0	0.00
164504073	Bishwanathpur - Tebhaya Road.	4.00	1.58	1.58	0.00	0.00	0.00	0	0.00	0	0.00
164504074	Kanderpur - Chak-kandarpur Road.	4.00	2.40	2.40	0.00	0.00	0.00	0	0.00	0	0.00
164504075	Lakshnipur Madrasha - Chakla Road.	3.75	1.75	1.75	0.00	0.00	0.00	0	0.00	0	0.00
164504076	Lakshnipur - Deuli Road.	4.00	2.55	2.55	0.00	0.00	0.00	0	0.00	0	0.00
164504077	Lakshnipur - Demjaun Road.	3.90	1.90	1.90	0.00	0.00	0.00	0	0.00	0	0.00
164504078	Khordakalna - Rangtoir Road.	3.00	2.10	2.10	0.00	0.00	0.00	0	0.00	0	0.00
164504079	Ramraipur Madrashah - Dimjoun Road.	3.90	3.32	3.32	0.00	0.00	0.00	0	0.00	0	0.00
164504080	Dimjaun - Tankashibpur WDB Embankment.	3.90	2.10	2.10	0.00	0.00	0.00	0	0.00	0	0.00
164504081	Dimmjaun - Ramchanranpur WDB Embankment.	3.90	1.30	1.30	0.00	0.00	0.00	0	0.00	0	0.00
164504082	Gopinathpur GCCR - Lakshnipur Madrashah Road.	3.50	1.70	1.70	0.00	0.00	0.00	0	0.00	0	0.00
164504083	Raigaon Khalshakuri more - Katabari Road.	5.00	1.25	0.85	0.40	0.00	0.00	0	0.00	0	0.00
164504084	Matazeehat - Krishnapur via GCC Road.	3.50	2.00	2.00	0.00	0.00	0.00	0	0.00	0	0.00
164504085	Roghunathpur - Matazeehat Road.	2.00	1.10	0.50	0.60	0.00	0.00	0	0.00	0	0.00
164504086	Chhata - Moheshpur - Kundana More Road.	4.00	1.60	0.99	0.61	0.00	0.00	0	0.00	0	0.00
164504087	Roghunathpur - Belot Road.	4.20	1.10	1.10	0.00	0.00	0.00	0	0.00	0	0.00
164504088	Enayetpur R&H Road - Bradhanpara Road.	3.00	1.30	1.30	0.00	0.00	0.00	0	0.00	0	0.00
164504089	Enayetpur - Mohishbathana ghat Road.	4.00	2.35	2.35	0.00	0.00	0.00	0	0.00	0	0.00
164504090	Swaraswatipur - vimpur Road.	4.00	1.72	1.72	0.00	0.00	0.00	0	0.00	0	0.00
164504091	Khosalpur - Sarmoil Road.	3.00	0.80	0.80	0.00	0.00	0.00	0	0.00	0	0.00
164504093	Alankerpur - Kushum shahar via Satra.	3.50	1.90	1.90	0.00	0.00	0.00	0	0.00	0	0.00
164504094	Sripur - Sarta Road.	3.50	0.90	0.90	0.00	0.00	0.00	0	0.00	0	0.00
164504095	Hat Baral - Siddikpur Road.	3.00	1.39	1.39	0.00	0.00	0.00	0	0.00	0	0.00
164504096	Akhara - Natsal Road.	3.00	1.08	1.08	0.00	0.00	0.00	0	0.00	0	0.00
164504097	Barbakpur - Hasanpur Road.	4.00	1.42	1.42	0.00	0.00	0.00	0	0.00	0	0.00
164504098	Uttargram - Bazitpur	3.00	1.25	0.85	0.40	0.00	0.00	0	0.00	0	0.00
164504099	Salbari - Dewanpur Road via Boyra.	3.50	2.60	2.60	0.00	0.00	0.00	0	0.00	0	0.00

BASIC INFORMATION OF ROAD

DIVISION : RAJSHAHI

DISTRICT : NAOGAON

ROAD CODE	ROAD NAME	CREST WIDTH (m)	TOTAL LENGTH (Km)	SURFACE TYPE-WISE BREAK-UP (Km)				STRUCTURE		EXISTING GAP	
				EARTHEN	FLEXIBLE PAVEMENT (BC)	BRICK PAVEMENT (WBM/HBB/BFS)	RIGID PAVEMENT (CC/RCC)	NUMBER	SPAN (m)	NUMBER	SPAN (m)
1	2	3	4	5	6	7	8	9	10	11	12
164504100	Chawmashia - Fulbaria Road via Bagdhana.	3.50	4.50	4.10	0.40	0.00	0.00	0	0.00	0	0.00
164504101	Shyampur - Chakraja Road.	3.50	1.42	1.42	0.00	0.00	0.00	0	0.00	0	0.00
164504102	Dakhim - Andharkota - Horshi Road.	4.00	1.20	1.20	0.00	0.00	0.00	0	0.00	0	0.00
164504103	Hoshi - Patna Road.	2.00	1.00	1.00	0.00	0.00	0.00	0	0.00	0	0.00
164504104	Bagachera - Hoshi Trimohani Road.	3.50	0.90	0.90	0.00	0.00	0.00	0	0.00	0	0.00
164504105	Akhera more - Dharmapur village road.	3.65	0.63	0.63	0.00	0.00	0.00	0	0.00	0	0.00
164504106	Dharmapur - Jothori village road.	3.65	0.79	0.79	0.00	0.00	0.00	0	0.00	0	0.00
164504107	Sreerampur village - Bamonsata road.	3.65	1.60	1.60	0.00	0.00	0.00	0	0.00	0	0.00
164504108	Proshadpur - Dakhim Laxmipur road.	3.65	0.68	0.68	0.00	0.00	0.00	0	0.00	0	0.00
164504109	Iswar Laxmipur - Pabatair road.	4.26	1.12	1.12	0.00	0.00	0.00	0	0.00	0	0.00
164504110	Iawar Laxmipur - Ghasiara road.	4.26	1.12	1.12	0.00	0.00	0.00	0	0.00	0	0.00
164504111	Pabatair - Kachukuri road.	4.26	2.05	1.55	0.50	0.00	0.00	0	0.00	0	0.00
164504112	Krishna - Gopalpur - Gopal - Krishnapur road.	4.00	0.85	0.85	0.00	0.00	0.00	0	0.00	0	0.00
164504113	Kachukuri - Binodpur	4.00	2.08	2.08	0.00	0.00	0.00	0	0.00	0	0.00
164504114	Hamidpur More - Muthur Krinhnapur	4.26	1.10	1.10	0.00	0.00	0.00	0	0.00	0	0.00
164504115	Bakerabad - Beholatala More	4.26	1.61	1.61	0.00	0.00	0.00	0	0.00	0	0.00
164504116	Banshbaria - beholatala More	4.26	1.10	1.10	0.00	0.00	0.00	0	0.00	0	0.00
164504117	Paharpur - Hatimandola	4.26	1.46	1.46	0.00	0.00	0.00	0	0.00	0	0.00
164504118	Krisnagopalpur - Chanour	4.26	0.33	0.33	0.00	0.00	0.00	0	0.00	0	0.00
164504119	Charapukur More - Hati Mondola Rd	3.65	0.62	0.62	0.00	0.00	0.00	0	0.00	0	0.00
164504120	Sultanpur - hamidpur Rd	4.26	1.67	1.67	0.00	0.00	0.00	0	0.00	0	0.00
164504121	Bakrabad - Dakhinlaxmipur	4.26	2.32	0.32	2.00	0.00	0.00	0	0.00	0	0.00
164504122	Khardokalna - Rangtair.	5.00	2.10	2.10	0.00	0.00	0.00	0	0.00	0	0.00
164504123	Chalkgouri - Bogachara Madrasha.	5.00	2.00	2.00	0.00	0.00	0.00	0	0.00	0	0.00
164504124	Nawrail more - Slimpur Road	3.50	1.75	1.75	0.00	0.00	0.00	0	0.00	0	0.00
164504125	Chatra - Mohadebpur FRB more to Kanchan Village Rd.	3.25	2.10	2.10	0.00	0.00	0.00	0	0.00	0	0.00
164504126	Patnitola Pauca more - Bilsara Poita Rd.	3.50	4.10	3.70	0.40	0.00	0.00	0	0.00	0	0.00
164504127	Shibpur more - Fazilpur Rd.	3.00	1.60	1.60	0.00	0.00	0.00	0	0.00	0	0.00
164504128	Fazilpur Primary School - Chalkgobinda pur Rd.	3.10	2.30	2.30	0.00	0.00	0.00	0	0.00	0	0.00
164504129	Binadpur Pauca more - Dhakhin Luximpur village Rd.	3.20	2.20	0.00	2.20	0.00	0.00	0	0.00	0	0.00
164504130	Sarasatipur hat - Shaympur Rd.	3.00	1.00	1.00	0.00	0.00	0.00	0	0.00	0	0.00
164504131	Ranipukur Madrasha - Sekairpur Village Rd.	3.50	2.00	2.00	0.00	0.00	0.00	0	0.00	0	0.00
164504132	Rosulpur Dabermore - Khardanarayanpur Via Losker House.	3.50	1.50	1.50	0.00	0.00	0.00	0	0.00	0	0.00
164504133	Bamunsata Bridge - Kaletalahat Road Via Shibrapur Pacca.	3.66	1.20	1.20	0.00	0.00	0.00	0	0.00	0	0.00
164504135	Shibrampur Pucca - Shibrampur Madrasha	5.00	3.20	0.00	3.20	0.00	0.00	0	0.00	0	0.00
164504136	Bamunsata Mour - Kalitala Hat Via H/O Dola.	4.80	1.65	0.35	1.30	0.00	0.00	0	0.00	0	0.00
164504137	Bagachara - Hapania FRB Road.	4.50	1.75	1.75	0.00	0.00	0.00	0	0.00	0	0.00
164504138	Gohalbara - Guschugram Pucca Road.	4.00	1.25	1.25	0.00	0.00	0.00	0	0.00	0	0.00
164504139	Natsal Vallage - Matajee FRB Road.	5.00	0.80	0.00	0.80	0.00	0.00	0	0.00	0	0.00
164504140	Mohadevpur - Gopalkrisnopur .	4.10	1.40	1.40	0.00	0.00	0.00	0	0.00	0	0.00
164504141	Shibdighi Pucca More - Hare-Krisnopur.	4.00	2.60	0.80	1.80	0.00	0.00	0	0.00	0	0.00
164504142	Harekrisnopur- Dewanpur.	4.00	3.00	3.00	0.00	0.00	0.00	0	0.00	0	0.00
164504143	Hatur - Billshikari	4.00	2.90	2.90	0.00	0.00	0.00	0	0.00	0	0.00
164504144	Satintola hat - Gofanagor .	4.00	2.80	2.80	0.00	0.00	0.00	0	0.00	0	0.00
164504145	Kaomari -Cheragpur UP	4.00	2.30	2.30	0.00	0.00	0.00	3	5.10	5	8.00
164504146	Matajee GC- Hilalpur (R&H)	5.25	4.00	4.00	0.00	0.00	0.00	2	3.10	0	0.00

VILLAGE ROAD-A TOTAL: 106 Nos. Road

218.06 189.66 27.50 0.90 0.00 9 10.30 5 8.00

ROAD TYPE : VILLAGE ROAD-B

164505009	Ramchandrapur WDB Embankment - Ramchandrapur West side.	3.00	1.29	1.29	0.00	0.00	0.00	0	0.00	0	0.00
164505020	R&H Mukhar Road.	4.00	0.98	0.98	0.00	0.00	0.00	0	0.00	0	0.00
164505023	Beel Mohammadpur R&H Road - WDB Embankment.	3.45	1.90	1.90	0.00	0.00	0.00	0	0.00	0	0.00
164505032	Ramchanranpur - WDB Embankment Road.	3.20	1.15	0.55	0.60	0.00	0.00	0	0.00	0	0.00
164505033	Ramraipur Road.	3.90	1.25	1.25	0.00	0.00	0.00	0	0.00	0	0.00

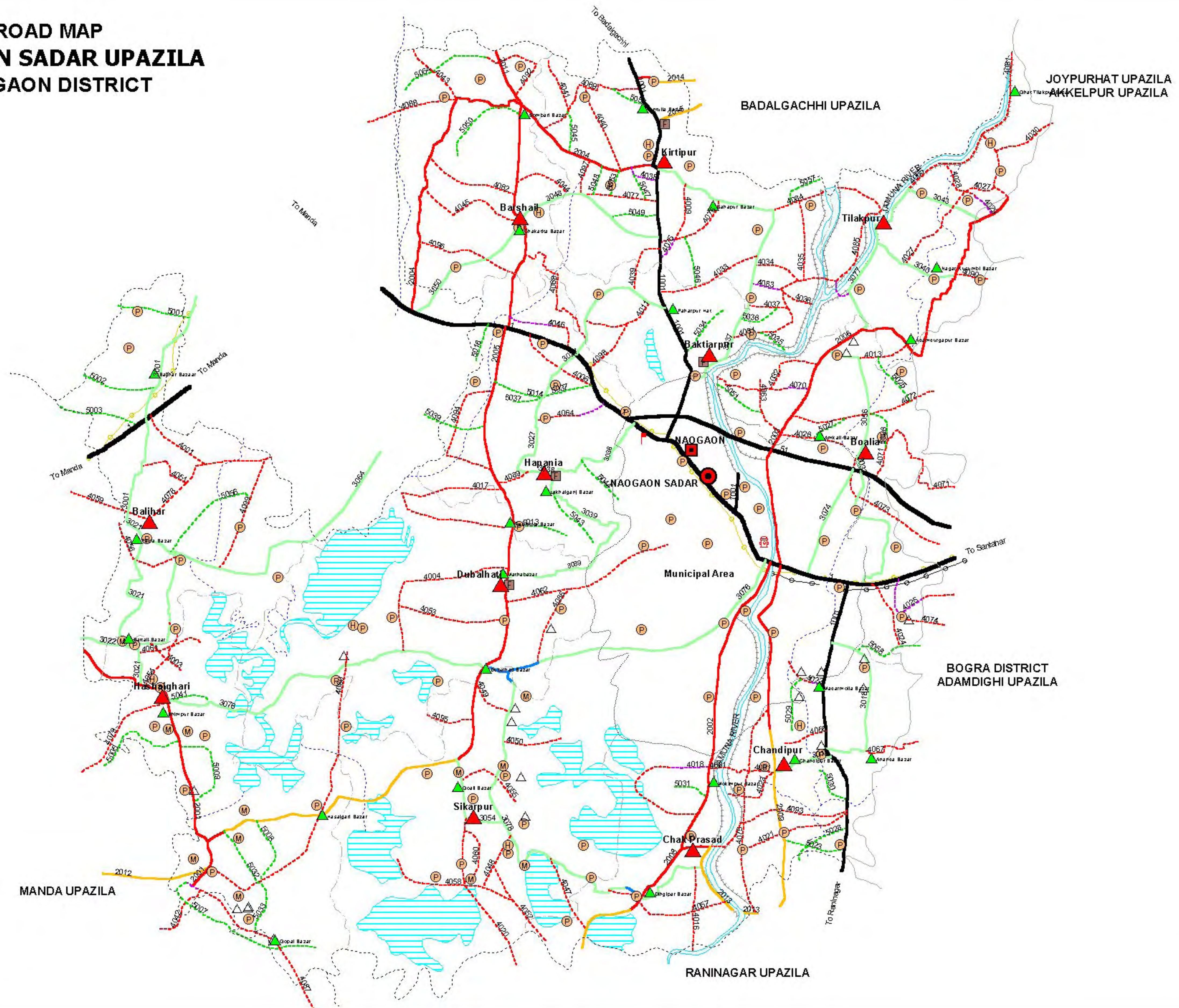
BASIC INFORMATION OF ROAD

DIVISION : RAJSHAHI

DISTRICT : NAOGAON

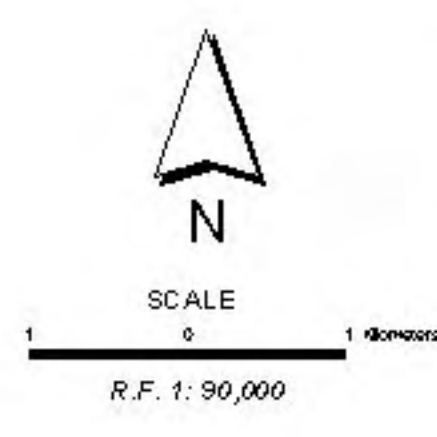
ROAD CODE	ROAD NAME	CREST WIDTH (m)	TOTAL LENGTH (Km)	SURFACE TYPE-WISE BREAK-UP (Km)				STRUCTURE		EXISTING GAP	
				EARTHEN	FLEXIBLE PAVEMENT (BC)	BRICK PAVEMENT (WBM/HBB/BFS)	RIGID PAVEMENT (CC/RCC)	NUMBER	SPAN (m)	NUMBER	SPAN (m)
1	2	3	4	5	6	7	8	9	10	11	12
164505037	Khazur R&H Road - Rangtoir Road.	0.50	0.70	0.70	0.00	0.00	0.00	0	0.00	0	0.00
164505047	Saharai More - Saharai village Road.	4.10	1.00	0.18	0.82	0.00	0.00	2	9.20	0	0.00
164505048	Sadipur More - Sadipur village Road.	4.50	0.65	0.65	0.00	0.00	0.00	0	0.00	0	0.00
164505052	Khunti More Atrai River Road.	3.50	2.25	2.25	0.00	0.00	0.00	0	0.00	0	0.00
164505055	Bishnapur - Atrai River Road.	3.40	1.84	1.84	0.00	0.00	0.00	0	0.00	0	0.00
164505057	Bahar - Joanpur Road.	3.00	1.35	0.68	0.67	0.00	0.00	0	0.00	0	0.00
164505058	Vimpur Road.	3.00	1.43	1.43	0.00	0.00	0.00	0	0.00	0	0.00
164505066	Mohadevpur village Road.	3.00	1.12	1.03	0.09	0.00	0.00	0	0.00	0	0.00
164505072	Mauoharpur village Road.	3.00	1.25	1.25	0.00	0.00	0.00	0	0.00	0	0.00
164505074	Dasra village Road.	2.50	0.34	0.34	0.00	0.00	0.00	0	0.00	0	0.00
164505078	Haran more - Sabupara	5.00	2.00	1.29	0.00	0.71	0.00	0	0.00	0	0.00
164505079	Hajirpukur - Uttargram Village Road	6.00	2.95	2.65	0.30	0.00	0.00	0	0.00	0	0.00
164505080	Uttargram 14mile more - Uttargram village Road.	4.26	2.35	1.91	0.44	0.00	0.00	0	0.00	0	0.00
164505081	Valain school - valain madrasha Road.	3.00	0.55	0.00	0.55	0.00	0.00	0	0.00	0	0.00
164505082	Valain village Road.	3.65	0.75	0.75	0.00	0.00	0.00	0	0.00	0	0.00
164505087	Dohali village Road.	4.26	0.65	0.65	0.00	0.00	0.00	0	0.00	0	0.00
164505091	Dohali village road.	3.00	0.52	0.52	0.00	0.00	0.00	0	0.00	0	0.00
164505095	Dakhin Gobindapur village road.	3.65	0.70	0.70	0.00	0.00	0.00	0	0.00	0	0.00
164505111	Durgapur Pry. School - Durgapur Vill.	3.00	0.55	0.55	0.00	0.00	0.00	0	0.00	0	0.00
164505119	Mohadebpur Pacca Road Lichutola-College Road.	4.50	0.90	0.90	0.00	0.00	0.00	0	0.00	0	0.00
164505120	Dulalpara Pacca-Dulalpara Khal.	4.50	0.80	0.74	0.00	0.06	0.00	0	0.00	0	0.00
164505121	Uttargram UP office - Mollahpara Road.	5.00	3.00	2.59	0.41	0.00	0.00	0	0.00	0	0.00
164505127	Biomgram Pauca Road - Biomgram Village Rd.	3.30	2.80	2.80	0.00	0.00	0.00	0	0.00	0	0.00
164505133	Gopalpur - Krisna Gopalpur Road	3.80	1.00	1.00	0.00	0.00	0.00	2	27.60	0	0.00
164505135	Kanjoban - Kazibari Musqe Rd.	3.60	1.50	1.50	0.00	0.00	0.00	0	0.00	0	0.00
164505136	Fatapur more - Soto Fatapur Masque Rd.	3.20	1.00	1.00	0.00	0.00	0.00	0	0.00	0	0.00
164505137	Sheail Pacua- Sheail Masque.	3.25	1.00	1.00	0.00	0.00	0.00	0	0.00	0	0.00
164505138	Lichutola - Woman Collage Rd.	3.00	0.50	0.50	0.00	0.00	0.00	0	0.00	0	0.00
164505139	Shyampur more - Samad Mamaber's House Rd.	3.30	1.00	1.00	0.00	0.00	0.00	0	0.00	0	0.00
164505141	Pauca Rd- Vimpur Parimary School.	3.30	1.00	1.00	0.00	0.00	0.00	0	0.00	0	0.00
164505142	Vimpur Pauca More - Vimpur Madrasha Rd.	3.60	1.50	1.50	0.00	0.00	0.00	0	0.00	0	0.00
164505145	Pirarmore - Arobindo member's house Rd.	3.50	1.00	1.00	0.00	0.00	0.00	0	0.00	0	0.00
164505146	Simulkori - Chakchand Rd	3.30	0.80	0.80	0.00	0.00	0.00	0	0.00	0	0.00
164505147	Natshal - Gopalpur Via Natshal Masuque Rd.	3.30	0.50	0.50	0.00	0.00	0.00	0	0.00	0	0.00
164505148	Sarta Paccua More - Sarta Village Rd.	3.00	1.30	1.30	0.00	0.00	0.00	0	0.00	0	0.00
164505149	Sherpur Pacca Rd - Barbakpur Rd.	3.50	3.00	3.00	0.00	0.00	0.00	0	0.00	0	0.00
164505150	Rahimpur more - Rahimpur Village Rd.	3.30	2.00	2.00	0.00	0.00	0.00	0	0.00	0	0.00
164505151	Charagpur UP - High school & charagpur Madrasha Rd.	3.20	2.00	2.00	0.00	0.00	0.00	0	0.00	0	0.00
164505152	Samsul house - Sahar Mukbul house.	3.00	1.00	1.00	0.00	0.00	0.00	0	0.00	0	0.00
164505153	Sultnapur pacca - Kamarpara Rd.	3.30	2.50	2.50	0.00	0.00	0.00	0	0.00	0	0.00
164505154	Sultanpur pacca more - Panbari Rd.	3.00	1.50	1.50	0.00	0.00	0.00	0	0.00	0	0.00
164505155	Safapur Village - Gigatola pacca more Rd.	3.00	2.00	1.43	0.57	0.00	0.00	0	0.00	0	0.00
164505156	Pacca Road - Desh Khissin Rd.	4.50	1.00	0.60	0.40	0.00	0.00	0	0.00	0	0.00
164505157	Hossinpur Village Road.	3.66	1.20	1.20	0.00	0.00	0.00	0	0.00	0	0.00
164505158	BMDA Office - Chalkgobindapur Road.	4.20	1.95	1.95	0.00	0.00	0.00	0	0.00	0	0.00
164505159	Tatairpupacca - Tatairpur Vallage Road.	3.66	1.20	1.20	0.00	0.00	0.00	0	0.00	0	0.00
164505160	Kundana More - Kundana Village .	4.50	1.05	1.05	0.00	0.00	0.00	0	0.00	0	0.00
164505161	Kurail More - Kurail Vallage .	4.00	0.80	0.80	0.00	0.00	0.00	0	0.00	0	0.00
164505162	Debipur More - Debipur Pry.School.	3.20	1.10	1.10	0.00	0.00	0.00	0	0.00	0	0.00
164505163	Khajur Bidge- Ramchandrapur Village.	4.00	1.50	1.50	0.00	0.00	0.00	0	0.00	0	0.00
164505164	Gofanagar Pucca - Saboil Village.	3.66	1.50	1.50	0.00	0.00	0.00	0	0.00	0	0.00
VILLAGE ROAD-B TOTAL: 56 Nos. Road			74.42	68.80	4.85	0.77	0.00	4	36.80	0	0.00
MOHADEVPUR UPAZILA TOTAL: 198 Nos. Road			596.48	434.54	149.29	12.66	0.00	333	966.35	48	184.52

ROAD MAP NAOGAON SADAR UPAZILA NAOGAON DISTRICT



LEGEND

- Administrative Boundary**
 - International Boundary
 - - - District Boundary
 - Upazila Boundary
 - Union Boundary
 - Municipal Boundary
- Administrative HQs**
 - District HQ
 - Upazila HQ
 - ▲ Union HQ
- Physical Infrastructures**
 - National Highways
 - Regional Highways
 - Zila Road
 - Upazila Road (Pucca)
 - Upazila Road (Katcha)
 - Union Road (Pucca)
 - Union Road (Katcha)
 - Village Road A (Pucca)
 - Village Road A (Katcha)
 - Village Road B (Pucca)
 - Village Road B (Katcha)
 - Paurashava Road
 - Railway Network
 - Embankment
 - Telecommunication Line
 - Power Transmission Line
- Natural Features**
 - Wide River
 - Water Bodies
 - Sandy Area
 - Khal
 - Forest
 - Hill
- Socio-Economic Infrastructures**
 - Growth Centre
 - ▲ Small Hat/Bazar
 - Police Station
 - Upazila Health Complex
 - Family welfare Centre
 - Community Clinic
 - Post Office
 - College
 - High School
 - Primary School
 - Madrasa
 - Mosque
 - ▲ Ashrayan/Abasan
 - ▲ Temple



Compiled from : LGED Upazila Base Maps 1994-95, Landsat TM 1998, GPS Survey 1999 and Field Checking in November 2004.
 Projection : Lambert's Conformal Conic
 PREPARED BY : GIS UNIT
 LOCAL GOVERNMENT ENGINEERING DEPARTMENT

BASIC INFORMATION OF ROAD

DIVISION : RAJSHAHI

DISTRICT : NAOGAON

ROAD CODE	ROAD NAME	CREST WIDTH (m)	TOTAL LENGTH (Km)	SURFACE TYPE-WISE BREAK-UP (Km)				STRUCTURE		EXISTING GAP	
				EARTHEN	FLEXIBLE PAVEMENT (BC)	BRICK PAVEMENT (WBM/HBB/BFS)	RIGID PAVEMENT (CC/RCC)	NUMBER	SPAN (m)	NUMBER	SPAN (m)
1	2	3	4	5	6	7	8	9	10	11	12

UPAZILA : NAOGAON-S

ROAD TYPE : UPAZILA ROAD

164602001	Katkhair GC - Panishail - Sutihat GC	7.32	6.60	0.00	6.60	0.00	0.00	16	90.04	0	0.00
164602002	Naogaon RHW Shailgachi Gc	5.91	7.50	0.00	7.50	0.00	0.00	18	45.36	0	0.00
164602003	Naogaon RHW - Fatepur GC	4.71	6.12	0.00	6.12	0.00	0.00	9	17.60	0	0.00
164602004	Kartipur GC - Chakgouri GC	4.71	11.00	0.00	11.00	0.00	0.00	23	55.32	0	0.00
164602005	Hapania GC R&H - Katkhair GC	4.20	17.00	5.79	11.21	0.00	0.00	11	27.52	5	74.00
164602006	Fatepur GC - Tilakpur GC	5.91	8.20	0.00	8.20	0.00	0.00	29	63.75	0	0.00
164602008	Shailgachi GC - Bandaikhara GC	3.50	6.00	3.50	2.50	0.00	0.00	3	9.00	3	49.50
164602009	Noagaon RHW - Trimohani GC	3.00	8.60	5.04	3.56	0.00	0.00	7	26.75	1	2.00
164602011	Hapania GC - Matajee hat GC	4.50	7.60	0.00	7.60	0.00	0.00	6	24.00	0	0.00
164602012	Katkhair GC - Singirhat- Sutihat GC	4.00	0.50	0.50	0.00	0.00	0.00	0	0.00	0	0.00
164602013	Shalgachi GC - Trimohani GC	4.85	4.23	0.00	1.00	3.23	0.00	1	7.00	0	0.00
164602014	Kirtipur GC - Naogaon Joypurhat ZR (Balupara)	3.66	1.00	1.00	0.00	0.00	0.00	0	0.00	0	0.00
164602015	Naogaon ZR - Kola GC	4.00	1.00	1.00	0.00	0.00	0.00	0	0.00	0	0.00
UPAZILA ROAD TOTAL: 13 Nos. Road			85.35	16.83	65.29	3.23	0.00	123	366.35	9	125.50

ROAD TYPE : UNION ROAD

164603001	Balihar Up Office- Swarasatipur hat	3.78	6.82	0.00	6.82	0.00	0.00	8	33.30	0	0.00
164603018	Chandipur UP Office - Ananda Bazar - Madar Molla Hat	4.20	5.50	3.49	1.35	0.66	0.00	2	22.00	2	5.00
164603021	Balihar UP. office - Hashaigari UP Office	3.90	5.05	1.45	3.60	0.00	0.00	8	14.53	1	2.00
164603022	BaliharUP Office - Khalsakuri Hat	3.20	8.92	8.92	0.00	0.00	0.00	2	4.13	4	11.00
164603027	Hapania UP Office - Paharpur Hat	3.70	7.45	4.52	2.78	0.15	0.00	0	0.00	0	0.00
164603033	Boalia U.P. office - Kathaltoli Bazar	3.40	2.75	0.00	2.75	0.00	0.00	3	4.83	0	0.00
164603037	Baktarpur UP - Kirtipur UP Office	4.50	8.20	0.00	8.12	0.08	0.00	22	47.30	2	1.20
164603038	Hapania UP Office - Upazila H/Q	4.00	3.00	1.12	1.88	0.00	0.00	3	6.10	2	4.00
164603039	Hapania U.P.office - Dubalhati UP Office	3.70	6.25	5.90	0.00	0.35	0.00	7	24.00	0	0.00
164603040	Tilakpur U.P Office - Nagar Kusumbi Hat	4.00	2.76	2.36	0.40	0.00	0.00	5	17.80	1	1.60
164603043	Tilakpur UP Office - Tilakpur GC	3.23	2.00	1.55	0.45	0.00	0.00	2	7.60	0	0.00
164603048	Paharpur Hat - Barshail up Office	4.00	4.00	3.63	0.37	0.00	0.00	4	10.56	1	1.60
164603050	Barshail up Offiec - Chawkgouri GC	4.00	3.78	3.55	0.00	0.23	0.00	5	8.90	1	0.90
164603054	Goali Hat -Sikarpur UP Office	4.00	3.75	3.14	0.62	0.00	0.00	3	15.50	2	14.50
164603056	Fatepur GC - Amkali - Boalia UP Office	3.60	4.20	4.20	0.00	0.00	0.00	2	46.63	2	3.20
164603064	Balihar UP Office - Chawkgouri GC	3.00	6.35	6.35	0.00	0.00	0.00	1	9.50	4	25.00
164603074	Boalia U.P. Office - Par Naogaon Bazar	4.00	2.50	1.85	0.65	0.00	0.00	4	5.60	0	0.00
164603076	Upazila H/Q-Dubalhati-Hashaigari UP Office (Vimpur)	4.50	12.50	10.70	0.70	1.10	0.00	8	36.00	3	43.50
164603077	Tilakpur UP Office - Fatepur GC	3.23	1.50	1.00	0.50	0.00	0.00	0	0.00	0	0.00
164603078	Shailgachi UP Office - Dubalhati Hat	3.50	8.80	8.80	0.00	0.00	0.00	0	0.00	0	0.00
UNION ROAD TOTAL: 20 Nos. Road			106.08	72.53	30.98	2.57	0.00	89	314.27	25	113.50

ROAD TYPE : VILLAGE ROAD-A

164604001	R&H Rd. at Baily Bridge - Gazipur Pry. School	2.44	2.00	2.00	0.00	0.00	0.00	0	0.00	0	0.00
164604003	Kanail - Pathakata.	3.00	1.50	1.50	0.00	0.00	0.00	0	0.00	0	0.00
164604004	Bhabaninagar - Shonalia	3.00	4.00	4.00	0.00	0.00	0.00	0	0.00	0	0.00
164604006	Kumuria - Ekdala	3.00	2.20	2.20	0.00	0.00	0.00	0	0.00	0	0.00
164604009	Daskandi - Kirtipur Eidgah	3.66	3.70	3.70	0.00	0.00	0.00	0	0.00	0	0.00
164604011	Bacharigram - Paharpur Road	3.00	1.50	1.50	0.00	0.00	0.00	0	0.00	0	0.00
164604013	Fatepur UZR - Adamdurgapur	3.00	3.50	3.50	0.00	0.00	0.00	0	0.00	0	0.00
164604016	Shailgachi GC - Dariapur	3.00	3.00	3.00	0.00	0.00	0.00	0	0.00	0	0.00
164604017	Pirojpur - Tarta Via Gaherpara	3.00	4.90	4.90	0.00	0.00	0.00	0	0.00	0	0.00
164604018	Makrampur FRB - Chawp Chawpai	3.00	3.00	3.00	0.00	0.00	0.00	0	0.00	0	0.00
164604020	Sarail Bat Tali - Mirat via Boithakhali	3.80	3.00	3.00	0.00	0.00	0.00	0	0.00	0	0.00

BASIC INFORMATION OF ROAD

DIVISION : RAJSHAHI

DISTRICT : NAOGAON

ROAD CODE	ROAD NAME	CREST WIDTH (m)	TOTAL LENGTH (Km)	SURFACE TYPE-WISE BREAK-UP (Km)				STRUCTURE		EXISTING GAP	
				EARTHEN	FLEXIBLE PAVEMENT (BC)	BRICK PAVEMENT (WBM/HBB/BFS)	RIGID PAVEMENT (CC/RCC)	NUMBER	SPAN (m)	NUMBER	SPAN (m)
1	2	3	4	5	6	7	8	9	10	11	12
164604021	Ziad Doctors More - Tree mohani Road Via Gangjoar FRB	3.66	3.85	3.85	0.00	0.00	0.00	2	2.63	2	7.00
164604022	Mir Pukur - Chawk Bolir Ghat	2.44	1.20	1.03	0.00	0.18	0.00	0	0.00	0	0.00
164604023	Gang Joar - Chandipur Mondal Para	3.00	2.60	2.60	0.00	0.00	0.00	0	0.00	0	0.00
164604024	Naogaon PDB Office - Shingra Para	3.00	2.30	2.30	0.00	0.00	0.00	0	0.00	0	0.00
164604025	Dogachi GPS - Santahar Poursabha	2.50	2.00	0.88	0.00	1.13	0.00	0	0.00	0	0.00
164604026	Kadoa Bat Tali - Boalia Model School	3.60	2.00	2.00	0.00	0.00	0.00	0	0.00	0	0.00
164604027	Bhabanipur - Chawk Nadikul	3.00	2.45	2.45	0.00	0.00	0.00	0	0.00	0	0.00
164604028	Fatepur FRB - Kumar Ghati	3.00	2.78	2.78	0.00	0.00	0.00	1	0.60	3	2.40
164604029	Tilakpur Rly Gate -Ulipur	2.44	1.50	1.50	0.00	0.00	0.00	0	0.00	0	0.00
164604030	Ghat Tilakpur - Muslim High School via Boshnoi	2.80	1.50	1.50	0.00	0.00	0.00	0	0.00	0	0.00
164604031	Hiron Babu Road	3.00	2.00	2.00	0.00	0.00	0.00	0	0.00	0	0.00
164604032	Tepagari - Fatepur FRB via Ikartara Community Clinic	2.44	1.50	1.50	0.00	0.00	0.00	0	0.00	0	0.00
164604033	Halgos Para GPS - Paharpur	3.00	2.00	2.00	0.00	0.00	0.00	0	0.00	0	0.00
164604034	Halgosh para - Panchbaria Rd	3.00	2.00	2.00	0.00	0.00	0.00	0	0.00	0	0.00
164604035	Moktrpara - Muradpur Community Clinic	3.00	2.00	2.00	0.00	0.00	0.00	0	0.00	0	0.00
164604036	Kauatali - Baktarpur	3.00	2.50	2.50	0.00	0.00	0.00	0	0.00	0	0.00
164604037	Chakla - Moktarpara via Kalupara	2.44	1.50	1.50	0.00	0.00	0.00	0	0.00	0	0.00
164604038	Kirtipur Mondol para Rd	3.45	0.75	0.00	0.75	0.00	0.00	0	0.00	0	0.00
164604039	Bacharigram - Salebaz	2.80	2.00	2.00	0.00	0.00	0.00	0	0.00	0	0.00
164604040	Jalam Community Clinic - Magura	3.50	2.68	2.68	0.00	0.00	0.00	0	0.00	0	0.00
164604041	Joggeswar - Baghai	3.00	2.00	2.00	0.00	0.00	0.00	0	0.00	0	0.00
164604042	Katkhoir - Palashbari	3.00	2.00	2.00	0.00	0.00	0.00	0	0.00	0	0.00
164604043	Mollikpur Moore - Marma	4.00	2.00	2.00	0.00	0.00	0.00	0	0.00	0	0.00
164604044	Laksmipur Moore - Keshabpur	3.50	2.00	2.00	0.00	0.00	0.00	0	0.00	0	0.00
164604045	Annanta Gobindapur - Harichatkai	3.50	3.00	3.00	0.00	0.00	0.00	0	0.00	0	0.00
164604046	Naogaon Rajshahi RHD Rd - Hapania GC Via Laksmipur	3.50	1.50	0.98	0.00	0.52	0.00	0	0.00	0	0.00
164604047	Gumardaha - Beelbhabani	3.50	2.30	2.30	0.00	0.00	0.00	0	0.00	0	0.00
164604048	Raghunath Madrasha - Namashikarpur	2.44	1.50	1.50	0.00	0.00	0.00	0	0.00	0	0.00
164604049	Dubalhati Chawkdarap - Shaikopa Community Clinic	3.50	1.75	1.75	0.00	0.00	0.00	0	0.00	0	0.00
164604050	Chawk Ram Kanu - Bharatta Naogaon Primary School	3.00	1.00	1.00	0.00	0.00	0.00	0	0.00	0	0.00
164604051	Jalchhatra FRB - Alledadpur	3.50	2.60	2.60	0.00	0.00	0.00	0	0.00	0	0.00
164604052	Raghunath Community Clinic - Bilbhanipur Govt Primari School	3.00	4.00	4.00	0.00	0.00	0.00	0	0.00	0	0.00
164604053	Baliagari Govt Primary School - Pratapdaha	3.00	2.00	2.00	0.00	0.00	0.00	0	0.00	0	0.00
164604054	Hat Bat tali - Panishail FRB	3.05	2.20	2.20	0.00	0.00	0.00	0	0.00	0	0.00
164604055	Goali - Chawk Kalidash	2.44	1.75	1.75	0.00	0.00	0.00	0	0.00	0	0.00
164604056	Paina - Nindaine	2.80	3.00	3.00	0.00	0.00	0.00	0	0.00	0	0.00
164604057	Dighirpaar - Dariapoor BWDB Embankment	3.00	2.00	2.00	0.00	0.00	0.00	0	0.00	0	0.00
164604058	Gumardaha - Shekerpukur	2.44	3.50	3.50	0.00	0.00	0.00	0	0.00	0	0.00
164604059	Paina - Mainam Paglaar Moore	3.05	3.00	3.00	0.00	0.00	0.00	0	0.00	0	0.00
164604060	Sarail Bat tali - Sarail CC via Paschim Sikar Regd. PS.	2.45	2.00	2.00	0.00	0.00	0.00	0	0.00	0	0.00
164604061	Bhimpur - Pathakata	2.44	2.00	2.00	0.00	0.00	0.00	0	0.00	0	0.00
164604062	Dubalhati UP Office - Kanmotkai	3.05	2.00	2.00	0.00	0.00	0.00	0	0.00	0	0.00
164604063	Kadoa Bat Tali - Ikartara	2.44	2.00	2.00	0.00	0.00	0.00	0	0.00	0	0.00
164604064	BRAC Office - Mokhorpur	3.05	2.00	1.40	0.60	0.00	0.00	0	0.00	0	0.00
164604065	Tilakpur U.P. Office - Ghat Tilakpur	2.85	4.65	4.65	0.00	0.00	0.00	0	0.00	0	0.00
164604066	Naogaon Raninagar RHW - Bolirghat Khan Para	3.00	1.50	1.50	0.00	0.00	0.00	0	0.00	0	0.00
164604067	Ananda Bazar - Shimulia Hat.	4.80	1.40	0.00	1.40	0.00	0.00	6	12.45	0	0.00
164604068	Doctors more R&H - Barshail UP.Office	4.20	6.60	5.51	1.09	0.00	0.00	11	32.30	2	5.00
164604069	Magura R&H - Sombari hat	3.64	3.20	3.20	0.00	0.00	0.00	12	14.86	0	0.00
164604070	Fatepur FRB at Tepagari - Naogaon Bypass Bridge	3.66	3.85	3.42	0.43	0.00	0.00	3	8.80	1	2.50
164604071	Boalia U.P. office - Santahar FRB	3.05	4.25	4.25	0.00	0.00	0.00	7	17.50	0	0.00
164604072	BDR Camp Fatepur FRB at Kadoa- Chhatiagram Rly Station	3.20	5.10	4.50	0.60	0.00	0.00	6	61.00	2	3.60
164604073	Dhaka Road- Boalia UP office via Ikarkuri	4.00	3.58	3.05	0.00	0.53	0.00	3	3.65	1	1.50
164604074	Dogachhi RHD - Santahar Rly Station	4.00	3.50	0.00	2.18	1.32	0.00	4	6.50	0	0.00
164604075	Laskarpur - Trimohani via Gangjoar	3.50	5.65	4.55	1.11	0.00	0.00	2	3.20	4	10.00

BASIC INFORMATION OF ROAD

DIVISION : RAJSHAHI

DISTRICT : NAOGAON

ROAD CODE	ROAD NAME	CREST WIDTH (m)	TOTAL LENGTH (Km)	SURFACE TYPE-WISE BREAK-UP (Km)				STRUCTURE		EXISTING GAP	
				EARTHEN	FLEXIBLE PAVEMENT (BC)	BRICK PAVEMENT (WBM/HBB/BFS)	RIGID PAVEMENT (CC/RCC)	NUMBER	SPAN (m)	NUMBER	SPAN (m)
1	2	3	4	5	6	7	8	9	10	11	12
164604076	Sahapurhat-Paharpur RHD Road	3.65	3.85	3.17	0.00	0.68	0.00	4	12.00	0	0.00
164604077	Kirtipur FRB at Atitha Eidgah- Bujruk Atitha	4.00	2.00	2.00	0.00	0.00	0.00	2	4.00	2	4.60
164604078	Balihar UP Office - Chawkgouri R&H Road	4.00	4.00	4.00	0.00	0.00	0.00	4	16.50	2	5.00
164604079	Kaknoshi of Panishail - Katkhior FRB to Kulihar	3.50	4.00	4.00	0.00	0.00	0.00	2	34.50	1	3.50
164604080	Kalipur RHD - Hasigari	4.50	7.00	7.00	0.00	0.00	0.00	0	0.00	6	48.80
164604081	Tilakpur Rly Station to - Ghat Tilakpur	4.88	3.65	0.50	3.15	0.00	0.00	2	4.00	3	2.73
164604082	Laksmipur - Jhargram	3.00	3.20	3.20	0.00	0.00	0.00	2	6.63	2	2.23
164604083	Chawk Tarta - Chitkitala via Trimohanighat	3.60	3.55	2.67	0.62	0.26	0.00	3	62.13	1	100.00
164604084	Hogolbari Moore - Muradpur Ghat	4.00	2.25	1.66	0.59	0.00	0.00	2	3.00	0	0.00
164604085	Chitkitala Bridge - Noorpur via Namanoorpur	3.50	4.00	3.00	1.00	0.00	0.00	0	0.00	2	6.50
164604086	Foyezuddin Memoril College - Jumuni via Kanmotkai	3.50	3.50	2.11	0.59	0.80	0.00	3	23.00	3	11.50
164604087	Katkhior GC - Gopaihat	3.66	5.60	5.18	0.42	0.00	0.00	4	38.55	5	8.26
164604088	Mollikpur Moore - Dhonjoil	4.50	3.50	3.50	0.00	0.00	0.00	3	24.00	0	0.00
164604089	Hapania UP - Sorijour (UR)	4.00	2.50	2.50	0.00	0.00	0.00	0	0.00	0	0.00
164604090	Nagarkushimbi - Mairzapur Rd.	4.00	2.00	2.00	0.00	0.00	0.00	0	0.00	0	0.00
164604091	Chandipur UP Office - Gangjoar	3.66	3.10	3.10	0.00	0.00	0.00	0	0.00	0	0.00
164604092	Telulia Hat - Barsahil More	3.50	3.00	3.00	0.00	0.00	0.00	0	0.00	0	0.00
164604093	Shailgachi Ghat - Naogaon Nator ZR	3.66	5.05	5.05	0.00	0.00	0.00	0	0.00	0	0.00
164604094	Narchi - Abadpur	3.00	3.30	3.30	0.00	0.00	0.00	0	0.00	0	0.00
164604095	Dhubalhati FRB - Chawkdarap Road	3.40	1.00	0.35	0.00	0.65	0.00	0	0.00	0	0.00
164604096	BRAC Office RHD - Ganigach	2.44	2.75	2.75	0.00	0.00	0.00	0	0.00	0	0.00
164604097	Hasaigari Police IC - Jachatra Panjor bhanga FRB	2.44	2.00	2.00	0.00	0.00	0.00	0	0.00	0	0.00
164604098	Jaforabad RHD - Bacharigram Eid gah	2.44	2.00	2.00	0.00	0.00	0.00	0	0.00	0	0.00
164604099	Par Nindoine - Chawk Gouri	2.40	3.50	3.50	0.00	0.00	0.00	2	0.00	0	0.00

VILLAGE ROAD-A TOTAL: 90 Nos. Road

250.09 229.50 14.53 6.06 0.00 90 391.80 42 225.12

ROAD TYPE : VILLAGE ROAD-B

164605001	Kismatkasba - Jalchhtra Rd	2.50	1.50	1.50	0.00	0.00	0.00	0	0.00	0	0.00
164605002	Kurmail - Jalchhtra Rd	2.50	1.62	1.62	0.00	0.00	0.00	0	0.00	0	0.00
164605003	Nanihar - Jalchhtra Rd	2.45	1.55	1.55	0.00	0.00	0.00	0	0.00	0	0.00
164605005	Bhimpur bazar - Bhutgari	3.00	3.30	3.30	0.00	0.00	0.00	0	0.00	0	0.00
164605007	Kathoir GC - Kismatbhabaninagar	2.44	1.50	1.50	0.00	0.00	0.00	0	0.00	0	0.00
164605008	Bhutulia - Makhna Kamalghota	2.44	3.00	3.00	0.00	0.00	0.00	0	0.00	0	0.00
164605009	Chakmohadeb - Chak Aborosh.	2.44	2.50	2.50	0.00	0.00	0.00	0	0.00	0	0.00
164605013	Kaisa Danga - Chaktataru	3.50	1.72	1.72	0.00	0.00	0.00	0	0.00	0	0.00
164605014	Dafoil - Kasiabari	2.44	1.09	1.09	0.00	0.00	0.00	0	0.00	0	0.00
164605016	Hapania R&H - Ekdala	2.44	1.15	1.15	0.00	0.00	0.00	0	0.00	0	0.00
164605023	Chakujir Pry. School - Chalkbulaki	2.44	1.50	1.50	0.00	0.00	0.00	0	0.00	0	0.00
164605025	Khagorkuri - Mongolpur pry School	3.00	1.64	1.64	0.00	0.00	0.00	0	0.00	0	0.00
164605026	Par boalia Govt. Pry School - Amkali	3.00	1.20	1.20	0.00	0.00	0.00	0	0.00	0	0.00
164605027	Uttar Boalia - Amkali	2.44	1.50	1.50	0.00	0.00	0.00	0	0.00	0	0.00
164605028	Ilshabari Bridge - Trimohani	3.00	2.00	2.00	0.00	0.00	0.00	0	0.00	0	0.00
164605029	Chandipur UP Office - Naogaon Treemohani FRB	2.44	2.00	2.00	0.00	0.00	0.00	1	5.30	0	0.00
164605030	Tooti kata Bridge - Tulshiganga river	2.44	1.50	1.50	0.00	0.00	0.00	0	0.00	0	0.00
164605031	Naogaon Shailgachi FRB - Shingbachha villege	3.00	1.00	1.00	0.00	0.00	0.00	0	0.00	0	0.00
164605032	Kath khoir - Bhutulia	1.50	1.50	1.50	0.00	0.00	0.00	0	0.00	0	0.00
164605033	Gopai Bridge - Bhutulia	2.44	2.00	2.00	0.00	0.00	0.00	0	0.00	0	0.00
164605034	Digha Masjid - Bakter Pur Villege	2.44	1.50	1.50	0.00	0.00	0.00	0	0.00	0	0.00
164605035	Haripur - BWDB Embankment	2.44	1.00	1.00	0.00	0.00	0.00	0	0.00	0	0.00
164605036	Satar para - Moktarpara High School	2.44	0.75	0.75	0.00	0.00	0.00	0	0.00	0	0.00
164605037	Mokhorpur - Bhabanigati Clinic	2.44	1.50	1.50	0.00	0.00	0.00	0	0.00	0	0.00
164605039	Narchi - Mokhorpur	2.44	1.50	1.50	0.00	0.00	0.00	0	0.00	0	0.00
164605041	Panishail Kathkhior FRB at Bhimpur - Namabhimpur	2.44	1.50	1.50	0.00	0.00	0.00	0	0.00	0	0.00
164605043	KusharDanga Moore - Chalk tataru via Kushar Danga Mondolpara	2.44	2.00	2.00	0.00	0.00	0.00	0	0.00	0	0.00
164605044	Saluka Moore - Gadar Bridge via Mondalpara	2.48	2.00	2.00	0.00	0.00	0.00	0	0.00	0	0.00

BASIC INFORMATION OF ROAD

DIVISION : RAJSHAHI

DISTRICT : NAOGAON

ROAD CODE	ROAD NAME	CREST WIDTH (m)	TOTAL LENGTH (Km)	SURFACE TYPE-WISE BREAKE-UP (Km)				STRUCTURE		EXISTING GAP		
				EARTHEN	FLEXIBLE PAVEMENT (BC)	BRICK PAVEMENT (WBM/HBB/BFS)	RIGID PAVEMENT (CC/RCC)	NUMBER	SPAN (m)	NUMBER	SPAN (m)	
1	2	3	4	5	6	7	8	9	10	11	12	
164605045	Jageswar - Jalam	2.44	1.54	1.54	0.00	0.00	0.00	0	0.00	0	0.00	
164605046	Paharpur High School - Alledad pur	2.25	1.50	1.50	0.00	0.00	0.00	0	0.00	0	0.00	
164605047	Naogaon Badalgachi RHD at Mredha para - Sherpur	2.40	1.50	1.50	0.00	0.00	0.00	0	0.00	0	0.00	
164605048	Atitha Eidgah - Atitha Uttar para	2.40	1.00	1.00	0.00	0.00	0.00	0	0.00	0	0.00	
164605049	Naogaon Badalgachhi R&H Road - Horirampur Villege Road	2.40	1.10	1.10	0.00	0.00	0.00	0	0.00	0	0.00	
164605050	Katirtala Modop FRB - Jalam	2.40	1.00	1.00	0.00	0.00	0.00	0	0.00	0	0.00	
164605051	Fate pur - Bakter FRB	2.44	2.00	2.00	0.00	0.00	0.00	0	0.00	0	0.00	
164605052	Kuchgari FRA- Kirtipur FRB Mobar para	2.00	2.00	2.00	0.00	0.00	0.00	0	0.00	0	0.00	
164605053	Atitha Majhi para - Ghospara	2.40	1.50	1.50	0.00	0.00	0.00	0	0.00	0	0.00	
164605054	Bejahaar - Chuarpur via Mallikpur	2.45	2.10	2.10	0.00	0.00	0.00	0	0.00	0	0.00	
164605056	Par Nindoine CARE Bridge - Jalalpur	3.00	2.50	2.50	0.00	0.00	0.00	0	0.00	0	0.00	
164605057	Hariharpur Bat tali - Monmoth Badalgachhi Embankment	3.05	0.58	0.58	0.00	0.00	0.00	1	3.60	0	0.00	
164605058	Chadipur Gaya para - Shimulia Goalpara	4.20	3.00	3.00	0.00	0.00	0.00	0	0.00	1	45.00	
VILLAGE ROAD-B TOTAL: 41 Nos. Road				67.84	67.84	0.00	0.00	0.00	2	8.90	1	45.00
NAOGAON-S UPAZILA TOTAL: 164 Nos. Road				509.36	386.70	110.80	11.86	0.00	304	1081.32	77	509.12