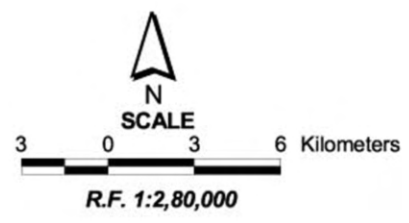


NAOGAON

MAP OF NAOGAON DISTRICT DIVISION RAJSHAHI



LEGEND

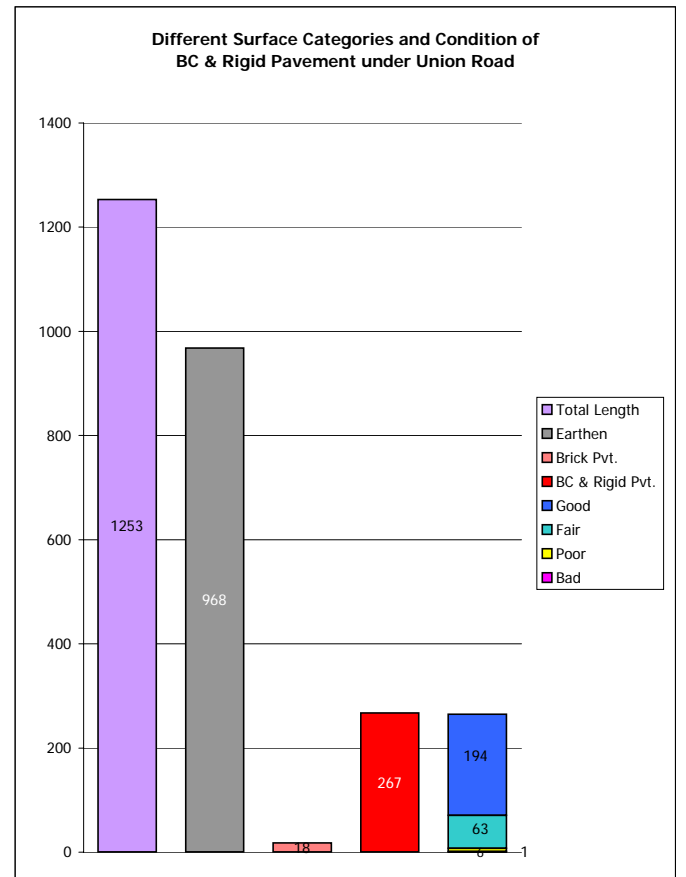
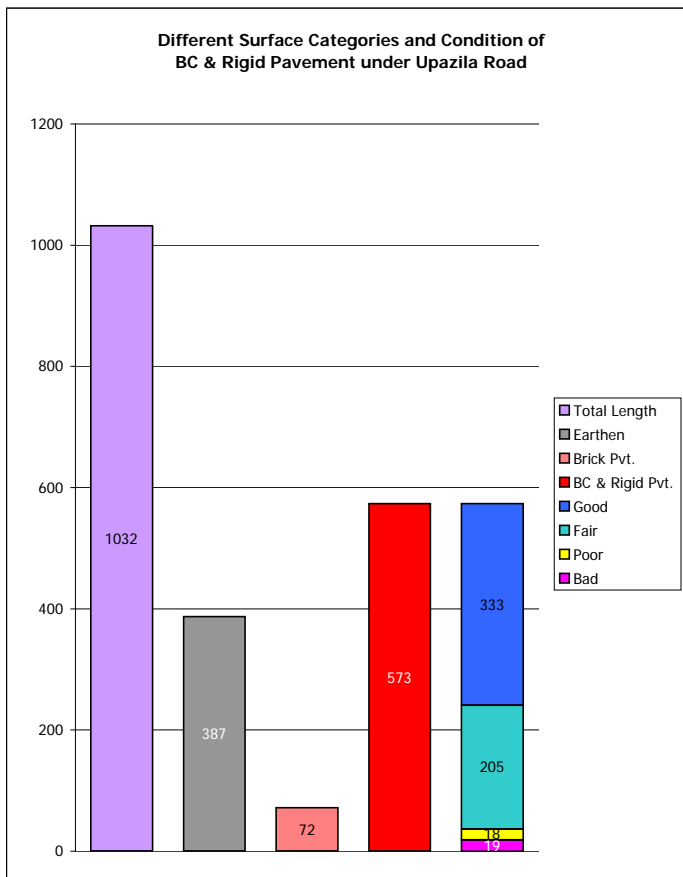
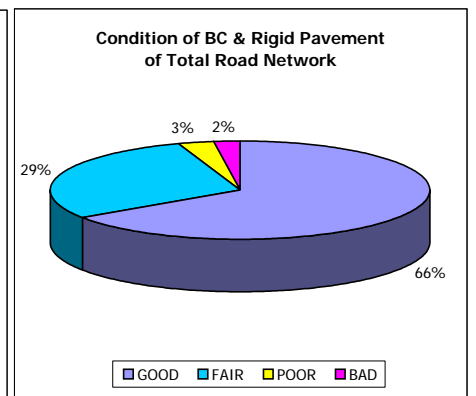
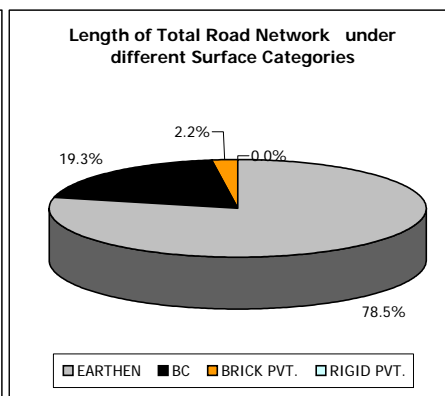
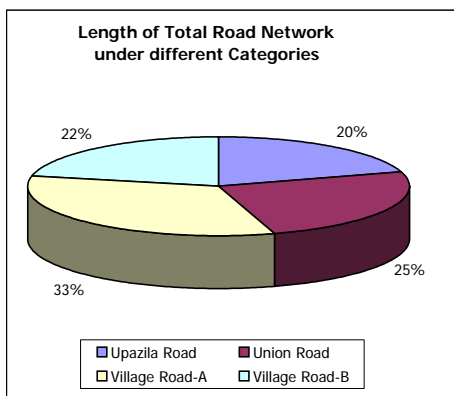
Administrative Boundary	Physical Infrastructures	Natural Features	Socio-economic Infrastructures
International Boundary	National Highways	Wide River	Growth Centre
District Boundary	Regional Highways	Water Bodies	Small Hat/Bazar
Upazila Boundary	Zila Road	Sandy Land / Char	Police Station
Union Boundary	Upazila Road Pucca	Forest Area	Upazila Health Complex
Municipal Boundary	Upazila Road Katcha		College
Administrative HQs	Union Road Pucca		High School
District HQ	Union Road Katcha		University
Upazila HQ	Railway Network		
Union HQ	Embankment		

Compiled from : SPOT Image 1989-90, Aerial Photograph 1983-84,
Topographic Maps, Thana Maps, B.B.S and Field Checking.
Projection : Lambert's Conformal Conic
Data Source : GPS Field Survey 1999

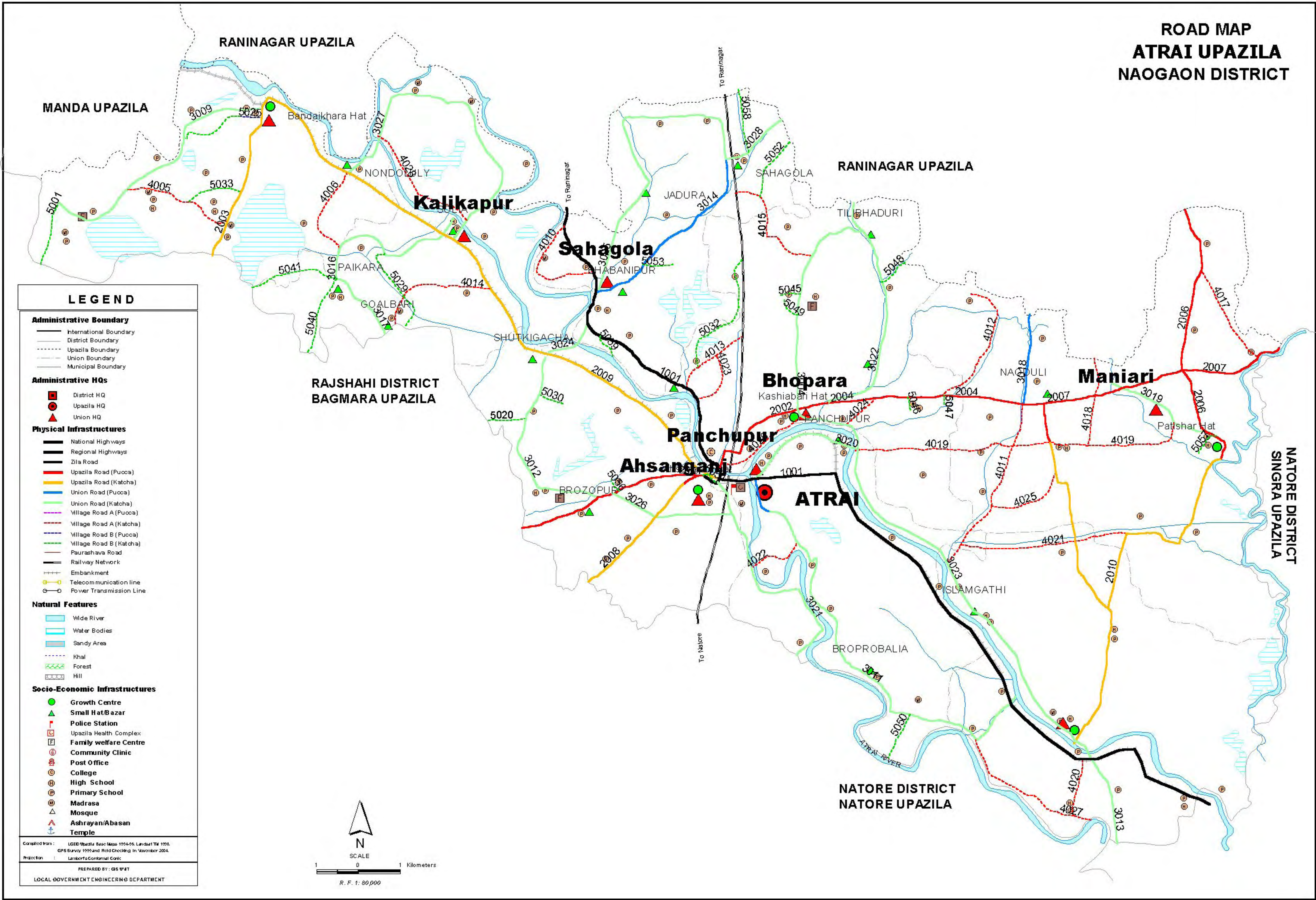
PREPARED BY : GIS UNIT
LOCAL GOVERNMENT ENGINEERING DEPARTMENT

**LOCAL GOVERNMENT ENGINEERING DEPARTMENT
DISTRICT SUMMARY OF ROAD
DISTRICT : NAOGAON**

ROAD TYPE	NUMBER OF ROAD	TOTAL LENGTH (Km)	SURFACE TYPE-WISE BREAK-UP (Km)				CONDITION OF BC & RIGID PVT. ROAD (As of December, 2003) (Km)				STRUCTURE		EXISTING GAP	
			EARTHEN	FLEXIBLE PAVEMENT (BC)	BRICK PAVEMENT (WBM/HBB/BFS)	RIGID PAVEMENT (CC/RCC)	GOOD	FAIR	POOR	BAD	NUMBER	SPAN (m)	NUMBER	SPAN (m)
Upazila Road	115	1032	387	573	72	0	333	205	18	19	1179	4123	81	1218
Union Road	190	1253	968	267	18	0	194	63	6	1	939	2506	266	2164
Village Road-A	600	1681	1543	120	18	0	102	13	4	1	409	1110	157	1183
Village Road-B	623	1094	1074	15	5	0	10	3	2	0	109	311	30	287
TOTAL	1528	5061	3972	977	112	0	639	284	30	21	2636	8050	534	4852



ROAD MAP ATRAI UPAZILA NAOGAON DISTRICT

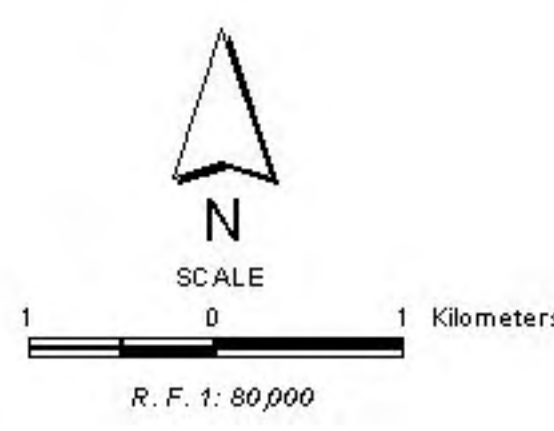


LEGEND

- Administrative Boundary**
 - International Boundary
 - District Boundary
 - Upazila Boundary
 - Union Boundary
 - Municipal Boundary
- Administrative HQs**
 - District HQ
 - Upazila HQ
 - Union HQ
- Physical Infrastructures**
 - National Highways
 - Regional Highways
 - Zila Road
 - Upazila Road (Pucca)
 - Upazila Road (Katcha)
 - Union Road (Pucca)
 - Union Road (Katcha)
 - Village Road A (Pucca)
 - Village Road A (Katcha)
 - Village Road B (Pucca)
 - Village Road B (Katcha)
 - Paurashava Road
 - Railway Network
 - Embankment
 - Telecommunication line
 - Power Transmission Line
- Natural Features**
 - Wide River
 - Water Bodies
 - Sandy Area
 - Khal
 - Forest
 - Hill
- Socio-Economic Infrastructures**
 - Growth Centre
 - Small Hat/Bazar
 - Police Station
 - Upazila Health Complex
 - Family welfare Centre
 - Community Clinic
 - Post Office
 - College
 - High School
 - Primary School
 - Madrassa
 - Mosque
 - Ashrayan/Abasan
 - Temple

Compiled from : LGED Upazila Base Maps 1994-95, Landsat TM 1995, GPS Survey 1999 and Field Checking in November 2004.
Projection : Lambert's Conformal Conic

PREPARED BY : GIS UNIT
LOCAL GOVERNMENT ENGINEERING DEPARTMENT



BASIC INFORMATION OF ROAD

DIVISION : RAJSHAHI

DISTRICT : NAOGAON

ROAD CODE	ROAD NAME	CREST WIDTH (m)	TOTAL LENGTH (Km)	SURFACE TYPE-WISE BREAK-UP (Km)				STRUCTURE		EXISTING GAP		
				EARTHEN	FLEXIBLE PAVEMENT (BC)	BRICK PAVEMENT (WBM/HBB/BFS)	RIGID PAVEMENT (CC/RCC)	NUMBER	SPAN (m)	NUMBER	SPAN (m)	
1	2	3	4	5	6	7	8	9	10	11	12	
164034024	Patisar Rd - Baloram Chak	3.00	1.00	1.00	0.00	0.00	0.00	1	0.90	1	3.00	
164034025	Naidighi - Gulia	2.00	1.78	1.78	0.00	0.00	0.00	0	0.00	0	0.00	
164034027	Baitakhali - Bisha	2.50	3.75	3.75	0.00	0.00	0.00	0	0.00	0	0.00	
164034028	Khedro kalikapur - Kalikapur (darabata ghat)	2.00	5.00	5.00	0.00	0.00	0.00	0	0.00	3	146.00	
164034029	Atrai Station - Kashiabari GC Via Tetulia Vill.	2.00	3.00	3.00	0.00	0.00	0.00	1	1.00	0	0.00	
VILLAGE ROAD-A TOTAL: 20 Nos. Road				67.73	65.33	0.00	2.40	0.00	8	32.50	29	460.30
ROAD TYPE : VILLAGE ROAD-B												
164035001	Hatkalupara - Holikhali	2.00	2.70	2.70	0.00	0.00	0.00	0	0.00	0	0.00	
164035020	Bewla - Kashapara	2.00	4.25	4.25	0.00	0.00	0.00	0	0.00	0	0.00	
164035025	Bandaikhara GC - College	3.00	2.00	1.50	0.00	0.50	0.00	0	0.00	0	0.00	
164035029	Dhancswar - Bamnigram	2.00	1.28	1.28	0.00	0.00	0.00	0	0.00	0	0.00	
164035030	Digha Road	1.50	0.75	0.75	0.00	0.00	0.00	0	0.00	0	0.00	
164035032	R&H - Mahadighi	1.50	1.25	1.25	0.00	0.00	0.00	0	0.00	0	0.00	
164035033	Haturia - Boro Simlia	1.50	2.50	2.50	0.00	0.00	0.00	0	0.00	0	0.00	
164035040	Paikara Hat - Paikara Vill.	2.00	3.00	3.00	0.00	0.00	0.00	0	0.00	0	0.00	
164035041	Paikara Hat - Baraikuri Vill.	3.00	1.30	1.30	0.00	0.00	0.00	0	0.00	0	0.00	
164035045	Bhopara High School - Pochimpara Mosque Rd.	3.00	0.40	0.40	0.00	0.00	0.00	0	0.00	1	2.00	
164035046	Baka High School RD.	3.00	0.30	0.30	0.00	0.00	0.00	1	4.00	0	0.00	
164035047	Baka Chaklet Chairman Bari Rd.	3.00	0.40	0.40	0.00	0.00	0.00	1	4.00	0	0.00	
164035048	Jamgram Vill.- Shola Vill. Rd.	3.00	1.50	1.50	0.00	0.00	0.00	0	0.00	2	16.00	
164035049	Bhopara Battoli - Pochimpara Engineer Bari Rd.	2.00	0.40	0.40	0.00	0.00	0.00	0	0.00	2	14.00	
164035050	Baki olama Madrasa RD.	2.00	0.80	0.80	0.00	0.00	0.00	0	0.00	1	30.00	
164035051	Ashangonj Ghat - Ashangonj GC Via Jatramul Vill.Rd.	2.00	0.70	0.40	0.00	0.30	0.00	0	0.00	0	0.00	
164035052	Berahason Vill. Rd.	2.00	0.70	0.70	0.00	0.00	0.00	0	0.00	2	18.00	
164035053	Shahagola Station Rd. - Magurapara Rd.	3.00	1.00	1.00	0.00	0.00	0.00	0	0.00	1	1.00	
164035056	Shingsara - Kholipara Vill. Rd.	2.00	0.60	0.60	0.00	0.00	0.00	0	0.00	2	31.00	
164035057	Patisar Rd. - Toshil Office Rd.	2.00	0.60	0.60	0.00	0.00	0.00	0	0.00	1	3.00	
164035058	Sahagola Station - Pirpara	3.00	0.80	0.80	0.00	0.00	0.00	0	0.00	1	3.00	
164035059	Rasulpur - Zatopara Kheya Ghat	3.00	0.80	0.80	0.00	0.00	0.00	0	0.00	0	0.00	
VILLAGE ROAD-B TOTAL: 22 Nos. Road				28.03	27.23	0.00	0.80	0.00	2	8.00	13	118.00
ATRAI UPAZILA TOTAL: 70 Nos. Road				281.46	234.24	39.84	7.38	0.00	116	621.54	93	2063.60

ROAD MAP BADALGACHHI UPAZILA NAOGAON DISTRICT

LEGEND

Administrative Boundary

- International Boundary
- District Boundary
- - - Upazila Boundary
- Union Boundary
- Municipal Boundary

Administrative HQs

- District HQ
- Upazila HQ
- ▲ Union HQ

Physical Infrastructures

- National Highways
- Regional Highways
- Zila Road
- Upazila Road (Pucca)
- Upazila Road (Katcha)
- Union Road (Pucca)
- Union Road (Katcha)
- Village Road A (Pucca)
- Village Road A (Katcha)
- Village Road B (Pucca)
- Village Road B (Katcha)
- Paurashava Road
- Railway Network
- Embankment
- Telecommunication line
- Power Transmission Line

Natural Features

- Wide River
- Water Bodies
- Sandy Area
- Khal
- Forest
- Hill

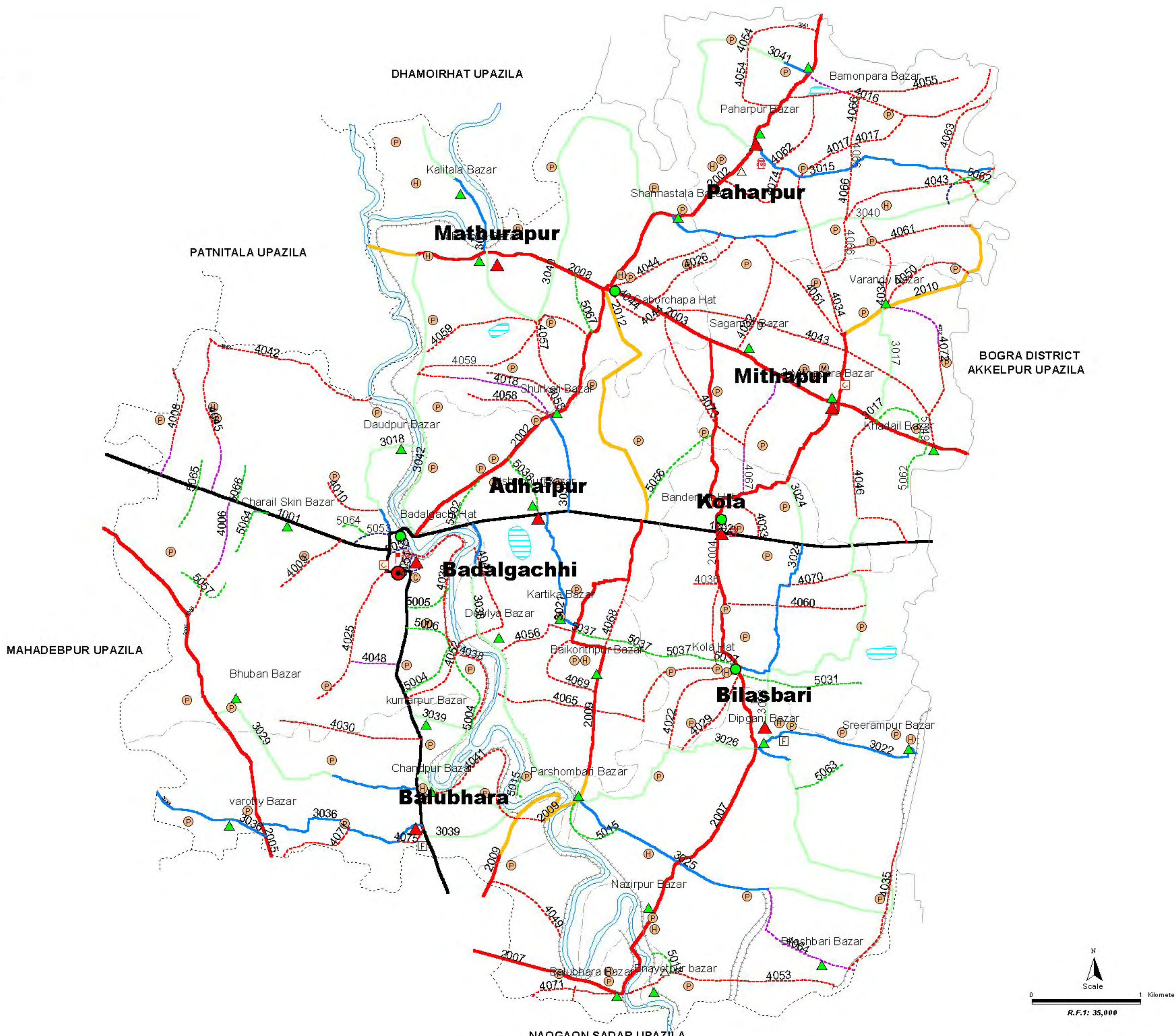
Socio-Economic Infrastructures

- Growth Centre
- ▲ Small Hat/Bazar
- Police Station
- Upazila Health Complex
- Family welfare Centre
- Community Clinic
- Post Office
- College
- High School
- Primary School
- Madrasa
- ▲ Mosque
- ▲ Ashrayan/Abasan
- ▲ Temple

Compiled from : LGED Upazila Base Maps 1994-95, Landsat TM 1998,
GPS Survey 1999 and Field Checking in November 2004.
Projection : Lambert's Conformal Conic

PREPARED BY : GIS UNIT

LOCAL GOVERNMENT ENGINEERING DEPARTMENT



BASIC INFORMATION OF ROAD

DIVISION : RAJSHAHI

DISTRICT : NAOGAON

ROAD CODE	ROAD NAME	CREST WIDTH (m)	TOTAL LENGTH (Km)	SURFACE TYPE-WISE BREAK-UP (Km)				STRUCTURE		EXISTING GAP	
				EARTHEN	FLEXIBLE PAVEMENT (BC)	BRICK PAVEMENT (WBM/HBB/BFS)	RIGID PAVEMENT (CC/RCC)	NUMBER	SPAN (m)	NUMBER	SPAN (m)
1	2	3	4	5	6	7	8	9	10	11	12

UPAZILA : BADALGACHI

ROAD TYPE : UPAZILA ROAD

164062002	Badalgachi GC - Durgadaha GC(Joypurhat Sadar)(Badalgachi Part) (UZR #54)	5.66	13.70	0.00	13.70	0.00	0.00	25	64.40	0	0.00	
164062003	Bhanderpur GC - Sagarpur - Gabarchapa GC	7.31	6.40	0.00	6.40	0.00	0.00	15	27.74	1	3.00	
164062004	Bhanderpur GC - Kola GC	7.32	2.70	0.00	2.70	0.00	0.00	6	10.80	0	0.00	
164062005	Hapania GC - Matazi GC (Mohadevpur) (Badalgachi Part)	5.04	9.37	0.00	9.37	0.00	0.00	13	69.70	0	0.00	
164062007	Kola GC - Kirtipur GC (Naogaon Sadar) (Badalgachi Part)	5.50	10.90	0.00	10.90	0.00	0.00	13	22.98	1	220.00	
164062008	Gobarchopa GC - Tremohani - Goganpur GC(Patnitala) (Badalgachi Part)	4.88	4.75	1.00	3.75	0.00	0.00	6	11.88	0	0.00	
164062009	Balupara R&H - Parsombari - Kirtipur GC (Naogaon Sadar) (Badalgachi Part)	4.00	10.65	2.94	7.71	0.00	0.00	8	26.12	4	12.00	
164062010	Bhanderpur GC - Mithapur - Rukindipur GC (Akkelpur) (Badalgachi Part)	4.26	9.70	2.40	7.30	0.00	0.00	3	12.48	0	0.00	
164062011	Gobarchapa GC - Akkelpur GC(Badalgachi Part)	5.50	5.00	0.00	5.00	0.00	0.00	8	11.40	0	0.00	
164062012	Balupara R&H - Gobarchapa GC	4.26	4.10	4.10	0.00	0.00	0.00	0	0.00	0	0.00	
UPAZILA ROAD TOTAL: 10 Nos. Road				77.27	10.44	66.83	0.00	0.00	97	257.50	6	235.00

ROAD TYPE : UNION ROAD

164063015	Paharpur UP - Jamalgonj (Rukindipur GC)	3.65	5.40	0.00	5.40	0.00	0.00	13	25.42	1	1.82	
164063017	Mithapur UP (Hospital) - Bherendi hat	4.87	3.20	3.20	0.00	0.00	0.00	7	12.99	0	0.00	
164063018	Badalgachi UP - Daudpur hat	4.01	3.20	2.49	0.72	0.00	0.00	3	10.91	2	10.00	
164063021	Rasulpur (Adhaipur UP) - Kartikahar Hat	3.66	2.50	2.50	0.00	0.00	0.00	1	12.19	0	0.00	
164063022	Dipgonj (Bilashbari U.P) - Sreerampur Hat	3.41	3.51	1.00	2.51	0.00	0.00	2	20.00	2	11.50	
164063023	Bilashbari UP - Jharghoria - Khadail bazar	3.40	9.05	9.05	0.00	0.00	0.00	4	12.76	8	27.00	
164063024	Kola GC - kashil - Mithapur UP	3.20	5.15	2.14	3.01	0.00	0.00	7	11.60	1	3.00	
164063025	Bilashbari U.P office - Gopalpur - Parshambari bazar	3.50	13.60	5.52	8.09	0.00	0.00	6	32.10	8	38.00	
164063026	Bilashbari U.P office (dipgonj) - Parshambari bazar	3.00	4.40	4.40	0.00	0.00	0.00	4	8.50	2	6.00	
164063029	Balubhara UP - Bhuban hat	4.26	4.40	3.54	0.76	0.10	0.00	6	12.75	1	2.00	
164063032	Adhaipur UP - Shurkali hat.	4.00	2.50	0.00	2.50	0.00	0.00	1	2.60	0	0.00	
164063036	Balubhara UP - Bhorotty hat	4.26	5.70	1.75	3.95	0.00	0.00	11	21.10	1	60.00	
164063037	Parshapila (Jabaripur hat) - Ishobpur UP	3.05	3.33	1.68	1.65	0.00	0.00	0	0.00	0	0.00	
164063038	Badalgachi UP - Senpara - Parsombari bazar	3.65	7.95	7.95	0.00	0.00	0.00	0	0.00	0	0.00	
164063039	Balubhara UP - Mohodipur - Chandpur hat	3.50	6.00	6.00	0.00	0.00	0.00	0	0.00	0	0.00	
164063040	Mothurapur UP - Sannastala - Rukindipur GC (Akkelpur)	4.00	17.30	15.30	2.00	0.00	0.00	0	0.00	0	0.00	
164063041	Paharpur UP - Rasulpur - Bamonpara Hat	3.66	6.00	5.59	0.41	0.00	0.00	0	0.00	0	0.00	
164063042	Badalgachi GC - Mothurapur UP	3.65	6.10	6.10	0.00	0.00	0.00	0	0.00	0	0.00	
UNION ROAD TOTAL: 18 Nos. Road				109.29	78.20	30.99	0.10	0.00	65	182.92	26	159.32

ROAD TYPE : VILLAGE ROAD-A

164064006	Chakrail - Gorshahi Rd - Choto Kabla	3.38	4.40	3.37	1.03	0.00	0.00	0	0.00	0	0.00
164064008	Badalgachi - Matajee Rd. to Poinary Rd.	4.26	1.50	1.50	0.00	0.00	0.00	0	0.00	0	0.00
164064009	Jeol - Akharti	3.65	1.30	1.30	0.00	0.00	0.00	0	0.00	0	0.00
164064010	Badalgachi - Hapania	3.65	1.00	1.00	0.00	0.00	0.00	0	0.00	0	0.00
164064016	Bamonpara - Jagadishpur	3.66	3.66	2.86	0.80	0.00	0.00	0	0.00	0	0.00
164064017	Molancha - Jagadishpur	3.66	3.00	3.00	0.00	0.00	0.00	0	0.00	0	0.00
164064018	Kadamgachi Idga - Surkali	3.57	3.50	1.25	2.25	0.00	0.00	0	0.00	0	0.00
164064022	Kola - Pukuria	4.26	1.45	1.02	0.43	0.00	0.00	0	0.00	0	0.00
164064025	Pindira - Serpur	4.00	2.40	1.39	1.01	0.00	0.00	0	0.00	0	0.00
164064026	Gagatnagar - Parshurampur	4.57	1.66	0.00	1.66	0.00	0.00	0	0.00	0	0.00
164064029	Kola - Nandahar kashimala	3.60	2.00	1.57	0.43	0.00	0.00	0	0.00	0	0.00
164064030	Mirzapur - Khordhabhaben	4.57	3.00	3.00	0.00	0.00	0.00	0	0.00	0	0.00

BASIC INFORMATION OF ROAD

DIVISION : RAJSHAHI

DISTRICT : NAOGAON

ROAD CODE	ROAD NAME	CREST WIDTH (m)	TOTAL LENGTH (Km)	SURFACE TYPE-WISE BREAK-UP (Km)				STRUCTURE		EXISTING GAP	
				EARTHEN	FLEXIBLE PAVEMENT (BC)	BRICK PAVEMENT (WBM/HBB/BFS)	RIGID PAVEMENT (CC/RCC)	NUMBER	SPAN (m)	NUMBER	SPAN (m)
1	2	3	4	5	6	7	8	9	10	11	12
164064032	Shagarpur-Rahimpur	3.50	3.50	1.50	2.00	0.00	0.00	0	0.00	0	0.00
164064033	Bhandarpur Kamarpara - Keshail R & H Road.	3.50	1.40	1.40	0.00	0.00	0.00	0	0.00	0	0.00
164064034	Mithapur Pacca Rd. to Maloncha Pacca Road.	3.05	4.35	3.74	0.61	0.00	0.00	0	0.00	0	0.00
164064035	Kanupur - Gopalpur	3.50	3.65	3.65	0.00	0.00	0.00	0	0.00	0	0.00
164064036	Kashimala - Patkola - Kola - Akkelpur	3.50	2.90	2.90	0.00	0.00	0.00	0	0.00	0	0.00
164064037	Dewlia - Badalgachi	3.40	3.65	3.65	0.00	0.00	0.00	0	0.00	0	0.00
164064038	Tezapara - Mohodipur	3.50	3.00	3.00	0.00	0.00	0.00	0	0.00	0	0.00
164064039	Shahapur hat - Patonghata	3.65	1.10	1.10	0.00	0.00	0.00	0	0.00	0	0.00
164064041	Parshombari hat - Mirzapur	3.55	4.55	4.55	0.00	0.00	0.00	0	0.00	0	0.00
164064042	Shatgachi -Daudpur	3.50	5.44	5.44	0.00	0.00	0.00	0	0.00	0	0.00
164064043	Jagathnagar - Khadail hat	3.50	6.58	6.08	0.00	0.50	0.00	19	20.60	2	2.00
164064044	Jagathnagar - Gobarchapa	4.26	1.00	1.00	0.00	0.00	0.00	2	2.00	3	4.00
164064045	Chakrail R&H Rd.- Shatgachi- Trimohoni	4.00	4.00	2.60	0.00	1.40	0.00	0	0.00	0	0.00
164064046	Akkelpur R&H (Jharghoria) - Jogopara.	3.40	4.55	4.55	0.00	0.00	0.00	2	3.00	4	10.00
164064047	Jagannathpur - Dewlia Rd	3.96	2.00	2.00	0.00	0.00	0.00	0	0.00	0	0.00
164064048	Changla - Serpur Rd	4.00	2.50	1.40	1.10	0.00	0.00	0	0.00	0	0.00
164064049	Archa Simultala - Baludhara hat Rd	2.26	3.00	3.00	0.00	0.00	0.00	0	0.00	0	0.00
164064050	Gondharbapur School - UttarSreerampur Rd	3.26	2.00	2.00	0.00	0.00	0.00	0	0.00	0	0.00
164064051	Rahimpur More - Bherindi	3.40	3.30	3.30	0.00	0.00	0.00	0	0.00	0	0.00
164064052	Tajapara - Katakbari	2.22	2.13	2.13	0.00	0.00	0.00	0	0.00	0	0.00
164064053	Kanupur - Enayatpur Rd	2.74	2.16	2.16	0.00	0.00	0.00	1	2.50	1	40.00
164064054	Bamonpara - Goalvita	4.26	2.50	2.50	0.00	0.00	0.00	0	0.00	0	0.00
164064055	Goalvita - Jogodispur Rd	4.30	4.40	4.40	0.00	0.00	0.00	0	0.00	0	0.00
164064056	kartikahar - Dewlia Rd	3.66	1.65	1.65	0.00	0.00	0.00	0	0.00	0	0.00
164064057	Thupshashar - Chapainagar	3.66	4.15	4.15	0.00	0.00	0.00	0	0.00	0	0.00
164064058	Dariapur - Kadamgachi	3.66	2.55	2.55	0.00	0.00	0.00	0	0.00	0	0.00
164064059	Kadamgachi - Thupshahar	3.60	2.50	2.50	0.00	0.00	0.00	0	0.00	0	0.00
164064060	Bholarpalsha - Bongrame	3.65	2.50	2.50	0.00	0.00	0.00	0	0.00	0	0.00
164064061	Uttarsreerampur - Uttarsampur	3.04	3.00	3.00	0.00	0.00	0.00	0	0.00	0	0.00
164064062	Paharpur - Khogagari	3.04	1.75	1.75	0.00	0.00	0.00	0	0.00	0	0.00
164064063	Chapadal - Jogodishpur	3.04	1.60	1.60	0.00	0.00	0.00	0	0.00	0	0.00
164064064	Duramraght - Bilashbari - Hazipur	2.43	2.65	0.00	2.65	0.00	0.00	1	4.50	1	150.00
164064065	Kastadob - Bashpur	5.65	2.50	2.50	0.00	0.00	0.00	0	0.00	0	0.00
164064066	Uttarshampur - Uttarrampur	3.04	3.00	3.00	0.00	0.00	0.00	0	0.00	0	0.00
164064067	Adittapur - Parura - Mithapur	3.00	2.30	0.78	1.52	0.00	0.00	0	0.00	0	0.00
164064068	Paricha - Shoittapara	3.00	3.10	3.10	0.00	0.00	0.00	0	0.00	0	0.00
164064069	Boikunthapur - Kartikahar	2.50	1.80	1.80	0.00	0.00	0.00	0	0.00	0	0.00
164064070	Keshail - Bongram	3.00	2.20	2.20	0.00	0.00	0.00	0	0.00	0	0.00
164064071	Dhakra - Tetulia hat	1.00	2.50	2.50	0.00	0.00	0.00	0	0.00	0	0.00
164064072	Khadail Bazar - Bherendi Bazar	3.05	4.75	3.75	1.00	0.00	0.00	0	0.00	0	0.00
164064073	Jogothnagar - Rukonpur - Parura.	3.90	3.50	0.00	3.50	0.00	0.00	0	0.00	0	0.00
164064074	Khojagari-Maluna Road	3.00	2.25	2.25	0.00	0.00	0.00	0	0.00	0	0.00

VILLAGE ROAD-A TOTAL: 54 Nos. Road

152.78 130.90 19.98 1.90 0.00 25 32.60 11 206.00

ROAD TYPE : VILLAGE ROAD-B

164065002	Sanpara - Kamalpur	3.66	0.90	0.90	0.00	0.00	0.00	0	0.00	0	0.00
164065004	East Tejapara - West Tejapara Rd	3.50	2.00	2.00	0.00	0.00	0.00	0	0.00	0	0.00
164065005	Jidhirpur - Kadibari Rd	3.51	1.00	1.00	0.00	0.00	0.00	0	0.00	0	0.00
164065006	Jidhirpur - Tejapara Rd	3.51	1.00	0.40	0.60	0.00	0.00	0	0.00	0	0.00
164065015	Chaknarashing - Parshambari	1.54	1.83	1.83	0.00	0.00	0.00	0	0.00	0	0.00
164065018	Enayetpur - Palpara	1.62	1.25	1.25	0.00	0.00	0.00	1	2.50	1	40.00
164065031	Kola - Kahabahanipur	3.00	1.45	1.45	0.00	0.00	0.00	0	0.00	0	0.00
164065037	Kola - Jhapritoal Pukuria	3.04	1.25	1.25	0.00	0.00	0.00	0	0.00	0	0.00
164065038	Bishnupur - Sadispur	3.04	1.25	1.25	0.00	0.00	0.00	0	0.00	0	0.00
164065049	Mithapur parura bazar - Kahdail hat	3.00	3.10	3.10	0.00	0.00	0.00	0	0.00	0	0.00
164065050	Badalgachi bazar police station	3.00	0.26	0.00	0.26	0.00	0.00	0	0.00	0	0.00

BASIC INFORMATION OF ROAD

DIVISION : RAJSHAHI

DISTRICT : NAOGAON

ROAD CODE	ROAD NAME	CREST WIDTH (m)	TOTAL LENGTH (Km)	SURFACE TYPE-WISE BREAKE-UP (Km)				STRUCTURE		EXISTING GAP		
				EARTHEN	FLEXIBLE PAVEMENT (BC)	BRICK PAVEMENT (WBM/HBB/BFS)	RIGID PAVEMENT (CC/RCC)	NUMBER	SPAN (m)	NUMBER	SPAN (m)	
1	2	3	4	5	6	7	8	9	10	11	12	
164065051	Badalgachi bazar - Girls school	3.00	0.25	0.00	0.25	0.00	0.00	0	0.00	0	0.00	
164065052	Badalgachi H/Q - Badalgachi govt. college	3.00	0.10	0.00	0.10	0.00	0.00	0	0.00	0	0.00	
164065053	Badalgachi hat - Matage Rd.	3.00	0.50	0.00	0.50	0.00	0.00	0	0.00	0	0.00	
164065056	Adhaipur - Jaladhirbari	3.00	1.50	1.50	0.00	0.00	0.00	0	0.00	0	0.00	
164065057	Gorshahi west para - East para	3.00	0.70	0.70	0.00	0.00	0.00	0	0.00	0	0.00	
164065062	Aktar Hamid Siddiqui Road Khadail Bazar.	3.50	0.75	0.35	0.40	0.00	0.00	0	0.00	0	0.00	
164065063	Dipgonj Talukdarpara - Shardarpara	2.80	1.20	1.20	0.00	0.00	0.00	0	0.00	0	0.00	
164065064	Badalgachi - Akkalpur FRA - Geol Village	3.66	0.60	0.60	0.00	0.00	0.00	0	0.00	0	0.00	
164065065	Chakrial Dewan Para - Pashim Para	3.66	1.00	1.00	0.00	0.00	0.00	0	0.00	0	0.00	
164065066	Chakrial Purba para - Uttar para	3.66	0.90	0.90	0.00	0.00	0.00	0	0.00	0	0.00	
164065067	Badalgachi-Bamonpara road to Gobarchapa hat	4.00	0.15	0.15	0.00	0.00	0.00	1	20.00	0	0.00	
VILLAGE ROAD-B TOTAL: 22 Nos. Road				22.94	20.83	2.11	0.00	0.00	2	22.50	1	40.00
BADALGACHI UPAZILA TOTAL: 104 Nos. Road				362.28	240.37	119.91	2.00	0.00	189	495.52	44	640.32